

Certificate of Location Lode Mining Claim

STATE OF NEVADA

COUNTY OF EUREKA

SS.

NOTICE IS HEREBY GIVEN that Tonkin Springs Gold Mining Company, a Nevada corporation, hereby claims by right of discovery and location under and pursuant to the laws of the United States of America and of the State of Nevada the following described lode mining claim, and in making this claim and for the purposes of establishing its right thereto, hereby certifies and states as follows: The name and/or number of the claim and lode or vein is 156 #1.

The name of the owner and locator is Tonkin Springs Gold Mining Company whose current mailing and post office address is 1600 Stout St., Ste. 1600, Denver, CO 80202-3133. The date of location is February 22, 1986. The number of linear feet claimed in the length along the course of the vein each way from the point of discovery, at which a discovery monument was erected and on which a notice of location was posted in accordance with applicable laws, is 1470 feet South erly and 10 feet North erly, which is the general course of the lode or vein as near may be, and on the East erly side of the center of the vein 300 feet is claimed and on the West erly side of the center of the vein 300 feet is claimed. Location work consisted of making the maps as provided by N.R.S. 517.040. At each corner of the claim and at the center of each side line there is a monument in compliance with N.R.S. 517.030, so marked as to designate the claim name and corner number. The claim and its corners are more particularly described as follows: From Corner No. 1, the NE corner of Section 3, T. 23N, Range 42 East of the Mt. Diablo P.M., if such corner exists, or a claim location marker constructed as specified in N.R.S. 517.040 if such corner does not exist, bears South a distance of 2500 feet, thence East a distance of 6100 feet, thence a distance of feet. Beginning at Corner No. 1, thence East erly a distance of 600 feet to Corner No. 2; thence South erly a distance of 1500 feet to Corner No. 3; thence West erly a distance of 600 feet to Corner No. 4; thence North erly a distance of 1500 feet to Corner No. 1, the place of beginning. The East erly side center monument lies midway between corners 2 and 3 and the West erly side center monument lies midway between corners 1 and 4. The claim includes land within the following quarter section(s): SE 1/4 Section 32, Township 24N, Range 42 E., SW 1/4 Section 33, Township 24N, Range 42 E., 1/4 Section , Township , Range E., 1/4 Section , Township , Range E., of the Mt. Diablo P.M.

TONKIN SPRINGS GOLD MINING COMPANY
Owner and Locator

By T. E. Gesick, its agent
signature

T. E. Gesick
printed name

STATE OF COLORADOCOUNTY OF BOULDER

SS.

On April 10, 1986, T.E. Gesick personally appeared before me who acknowledged that he executed the above instrument as agent for Tonkin Springs Gold Mining Company, a Nevada corporation. Witness my hand and official seal. My commission expires June 12, 1988.

[SEAL]

Notary Public

782 30th Street
Boulder, CO 80303

OFFICIAL RECORDS
EUREKA COUNTY, NEVADA
FILE NO. 102292
HTZ # 525

60 APR 17 P 1:24

RECORDED AT REQUEST OF
TONKIN SPRINGS GOLD
BOOK 143 PAGE 357

Certificate of Location Lode Mining Claim

STATE OF NEVADA

COUNTY OF EUREKA

SS.

NOTICE IS HEREBY GIVEN that Tonkin Springs Gold Mining Company, a Nevada corporation, hereby claims by right of discovery and location under and pursuant to the laws of the United States of America and of the State of Nevada the following described lode mining claim, and in making this claim and for the purposes of establishing its right thereto, hereby certifies and states as follows: The name and/or number of the claim and lode or vein is TSG #2.

The name of the owner and locator is Tonkin Springs Gold Mining Company whose current mailing and post office address is 1600 Stout St.- Ste. 1600, Denver, CO 80202-3133. The date of location is February 22, 1986. The number of linear feet claimed in the length along the course of the vein each way from the point of discovery, at which a discovery monument was erected and on which a notice of location was posted in accordance with applicable laws, is 10 feet South erly and 1420 feet North erly, which is the general course of the lode or vein as near may be, and on the East erly side of the center of the vein 300 feet is claimed and on the West erly side of the center of the vein 300 feet is claimed. Location work consisted of making the maps as provided by N.R.S. 517.040. At each corner of the claim and at the center of each side line there is a monument in compliance with N.R.S. 517.030, so marked as to designate the claim name and corner number. The claim and its corners are more particularly described as follows: From Corner No. 1, the NE corner of Section 3, T. 23N, Range 49 East of the Mt. Diablo P.M., if such corner exists, or a claim location marker constructed as specified in N.R.S. 517.040 if such corner does not exist, bears South a distance of 4000 feet, thence East a distance of 6100 feet, thence East erly a distance of 600 feet. Beginning at Corner No. 1, thence South erly a distance of 1500 feet to Corner No. 2; thence West erly a distance of 600 feet to Corner No. 3; thence North erly a distance of 1500 feet to Corner No. 4; thence beginning. The East erly side center monument lies midway between corners 2 and 3 and the West erly side center monument lies midway between corners 1 and 4. The claim includes land 24N, Range 49 E., SE 1/4 Section 32, Township 24N, Range 49 E., NW 1/4 Section 33, Township 24N, Range 49 E., SW 1/4 Section 33, Township 24N, Range 49 E., of the Mt. Diablo P.M.

TONKIN SPRINGS GOLD MINING COMPANY
Owner and Locator

By T. E. Gesick, its agent
signature


T. E. Gesick
printed name

STATE OF COLORADOCOUNTY OF BOULDER

SS.

On April 10, 19 86, T. E. Gesick

appeared before me who acknowledged that he executed the above instrument as agent for Tonkin Springs Gold Mining Company, a Nevada corporation. Witness my hand and official seal. My commission expires Feb 15, 1988



Notary Public
782 30th Street
Boulder, CO 80303

RECORDED AT REQUEST OF
TONKIN SPRINGS GOLD
BOOK 143 PAGE 58
APR 17 11:24
OFFICIAL RECORDS
EUREKA COUNTY, NEVADA
FILE NO. 102293
REC. S. 525

Certificate of Location Lode Mining Claim

STATE OF NEVADA

COUNTY OF EUREKA) SS.
)

NOTICE IS HEREBY GIVEN that Tonkin Springs Gold Mining Company, a Nevada corporation, hereby claims by right of discovery and location under and pursuant to the laws of the United States of America and of the State of Nevada the following described lode mining claim, and in making this claim and for the purposes of establishing its right thereto, hereby certifies and states as follows: The name and/or number of the claim and lode or vein is 156 #3.

The name of the owner and locator is Tonkin Springs Gold Mining Company whose current mailing and post office address is 1600 Stout St.- Ste. 1600, Denver, CO 80202-3133. The date of location is February 22, 1986. The number of linear feet claimed in the length along the course of the vein each way from the point of discovery, at which a discovery monument was erected and on which a notice of location was posted in accordance with applicable laws, is 50 feet South erly and 1450 feet North erly, which is the general course of the lode or vein as near may be, and on the East erly side of the center of the vein 300 feet is claimed and on the West erly side of the center of the vein 300 feet is claimed. Location work consisted of making the maps as provided by N.R.S. 517.040. At each corner of the claim and at the center of each side line there is a monument in compliance with N.R.S. 517.030, so marked as to designate the claim name and corner number. The claim and its corners are more particularly described as follows: From Corner No. 1, the NE corner of Section 3, T. 23N, Range 49 East of the Mt. Diablo P.M., if such corner exists, or a claim location marker constructed as specified in N.R.S. 517.040 if such corner does not exist, bears South a distance of 5500 feet, thence East a distance of 6100 feet, thence a distance of 600 feet. Beginning at Corner No. 1, thence East erly a distance of 600 feet to Corner No. 2; thence South erly a distance of 1500 feet to Corner No. 3; thence West erly a distance of 600 feet to Corner No. 4; thence North erly a distance of 1500 feet to Corner No. 1, the place of beginning. The East erly side center monument lies midway between corners 2 and 3 and the West erly side center monument lies midway between corners 1 and 4. The claim includes land within the following quarter section(s): SW 1/4 Section 28, Township 24N, Range 49 E., SE 1/4 Section 29, Township 24N, Range 49 E., NE 1/4 Section 32, Township 24N, Range 49 E., NW 1/4 Section 33, Township 24N, Range 49 E., of the Mt. Diablo P.M.

TONKIN SPRINGS GOLD MINING COMPANY
Owner and Locator

By T. E. Gesick, its agent
signature

T. E. Gesick
printed name

STATE OF COLORADOCOUNTY OF BOULDER) SS.
)

On April 10, 19 86, T. E. Gesick personally appeared before me who acknowledged that he executed the above instrument as agent for Tonkin Springs Gold Mining Company, a Nevada corporation. Witness my hand and official seal. My commission expires June 15, 1988.

(SEAL)

Notary Public

782 30th Street
Boulder, CO 80303

OFFICIAL RECORDS
EUREKA COUNTY, NEVADA
FILE NO. 102294
FEE \$ 525

RECORDED AT REQUEST OF
86 APR 17 P 1:24

RECORDED AT REQUEST OF
TONKIN SPRINGS GOLD
BOOK 352 PAGE 143

Certificate of Location Lode Mining Claim

STATE OF NEVADA)

COUNTY OF ELUREKA)

SS.

NOTICE IS HEREBY GIVEN that Tonkin Springs Gold Mining Company, a Nevada corporation, hereby claims by right of discovery and location under and pursuant to the laws of the United States of America and of the State of Nevada the following described lode mining claim, and in making this claim and for the purposes of establishing its right thereto, hereby certifies and states as follows: The name and/or number of the claim and lode or vein is 156#4.

The name of the owner and locator is Tonkin Springs Gold Mining Company whose current mailing and post office address is 1600 Stout St.- Ste.1600, Denver, CO 80202-3133. The date of location is February 22, 1986. The number of linear feet claimed in the length along the course of the vein each way from the point of discovery, at which a discovery monument was erected and on which a notice of location was posted in accordance with applicable laws, is 1490 feet South erly and 10 feet North erly, which is the general course of the lode or vein as near may be, and on the East erly side of the center of the vein 300 feet is claimed and on the West erly side of the center of the vein 300 feet is claimed. Location work consisted of making the maps as provided by N.R.S. 517.040. At each corner of the claim and at the center of each side line there is a monument in compliance with N.R.S. 517.030, so marked as to designate the claim name and corner number. The claim and its corners are more particularly described as follows: From Corner No. 1, the NE corner of Section 3, T. 23N, Range 49 East of the Mt. Diablo P.M., if such corner exists, or a claim location marker constructed as specified in N.R.S. 517.040 if such corner does not exist, bears South a distance of 8000 feet, thence East a distance of 4500 feet, thence East erly a distance of 600 feet. Beginning at Corner No. 1, thence South erly a distance of 1500 feet to Corner No. 2; thence West erly a distance of 600 feet to Corner No. 3; thence North erly a distance of 1500 feet to Corner No. 4; thence beginning. The East erly side center monument lies midway between corners 2 and 3 and the West erly side center monument lies midway between corners 1 and 4. The claim includes land within the following quarter section(s): SW 1/4 Section 28, Township 24N, Range 49 E., NW 1/4 Section 28, Township 24N, Range 49 E., SE 1/4 Section 28, Township 24N, Range 49 E., SW 1/4 Section 29, Township 24N, Range 49 E., of the Mt. Diablo P.M.

TONKIN SPRINGS GOLD MINING COMPANY
Owner and Locator

By T. E. Gesick, its agent
signature

T. E. Gesick
printed name

STATE OF COLORADO)COUNTY OF Boulder)

SS.

On April 10, 19 86, T. E. Gesick

appeared before me who acknowledged that he executed the above instrument as agent for Tonkin Springs Gold Mining Company, a Nevada corporation. Witness my hand and official seal. My commission expires June 12, 1988.

(SEAL)

Notary Public

782 30th Street
Boulder, CO 80303

OFFICIAL RECORDS
CLERK
FILE NO. 102295
BOOK 143 PAGE 360

80 APR 12 P 1:24

RECORDED AT REQUEST OF
TONKIN SPRINGS GOLD
BOOK 143 PAGE 360

BOOK 143 PAGE 360

Certificate of Location Lode Mining Claim

STATE OF NEVADA

COUNTY OF EUREKA

SS.

NOTICE IS HEREBY GIVEN that Tonkin Springs Gold Mining Company, a Nevada corporation, hereby claims by right of discovery and location under and pursuant to the laws of the United States of America and of the State of Nevada the following described lode mining claim, and in making this claim and for the purposes of establishing its right thereto, hereby certifies and states as follows: The name and/or number of the claim and lode or vein is TSG #5. The name of the owner and locator is Tonkin Springs Gold Mining Company whose current mailing and post office address is 1600 Stout St. - Ste. 1600, Denver, CO 80202-3133. The date of location is February 22, 1986. The number of linear feet claimed in the length along the course of the vein each way from the point of discovery, at which a discovery monument was erected and on which a notice of location was posted in accordance with applicable laws, is 10 feet South erly and 1490 feet North erly, which is the general course of the lode or vein as near may be, and on the East erly side of the center of the vein 300 feet is claimed and on the West erly side of the center of the vein 300 feet is claimed. Location work consisted of making the maps as provided by N.R.S. 517.040. At each corner of the claim and at the center of each side line there is a monument in compliance with N.R.S. 517.030, so marked as to designate the claim name and corner number. The claim and its corners are more particularly described as follows: From Corner No. 1, the NE corner of Section 3, T. 23N, Range 4E East of the Mt. Diablo P.M., if such corner exists, or a claim location marker constructed as specified in N.R.S. 517.040 if such corner does not exist, bears South a distance of 9500 feet, thence East a distance of 4500 feet, thence East erly a distance of 600 feet. Beginning at Corner No. 1, thence South erly a distance of 1500 feet to Corner No. 2; thence West erly a distance of 600 feet to Corner No. 3; thence North erly a distance of 1500 feet to Corner No. 4; thence beginning. The East erly side center monument lies midway between corners 2 and 3 and the West erly side center monument lies midway between corners 1 and 4. The claim includes land within the following quarter section(s): NW 1/4 Section 7B, Township 24N, Range 4E, 1/4 Section , Township , Range , 1/4 Section , Township , Range , 1/4 Section , Township , Range , of the Mt. Diablo P.M.

TONKIN SPRINGS GOLD MINING COMPANY
Owner and Locator

By T. E. Gesick, its agent
signature

T. E. Gesick
printed name

STATE OF ColoradoCOUNTY OF Boulder

SS.

On April 10, 19 86, T. E. Gesick personally appeared before me who acknowledged that he executed the above instrument as agent for Tonkin Springs Gold Mining Company, a Nevada corporation. Witness my hand and official seal. My commission expires June 12, 1988.

(SEAL)

Notary Public

782 30th Street
Boulder, CO 80303

OFFICIAL RECORDS
EUREKA COUNTY, NEVADA
FILE NO. 102296
FILED 525

00 APR 17 P 1:24

BOOK 143 PAGE 361

RECORDED AT REQUEST OF
TONKIN SPRINGS GOLD
BOOK 143 PAGE 361

Certificate of Location Lode Mining Claim

STATE OF NEVADA

COUNTY OF ELIPEKA

SS.

NOTICE IS HEREBY GIVEN that Tonkin Springs Gold Mining Company, a Nevada corporation, hereby claims by right of discovery and location under and pursuant to the laws of the United States of America and of the State of Nevada the following described lode mining claim, and in making this claim and for the purposes of establishing its right thereto, hereby certifies and states as follows: The name and/or number of the claim and lode or vein is 756-46.

The name of the owner and locator is Tonkin Springs Gold Mining Company whose current mailing and post office address is 1600 Stout St.- Ste.1600, Denver, CO 80202-3133. The date of location is February 22, 1986. The number of linear feet claimed in the length along the course of the vein each way from the point of discovery, at which a discovery monument was erected and on which a notice of location was posted in accordance with applicable laws, is 750 feet East and 750 feet West, which is the general course of the lode or vein as near may be, and on the North side of the center of the vein 300 feet is claimed and on the South side of the center of the vein 300 feet is claimed. Location work consisted of making the maps as provided by N.R.S. 517.040. At each corner of the claim and at the center of each side line there is a monument in compliance with N.R.S. 517.030, so marked as to designate the claim name and corner number. The claim and its corners are more particularly described as follows: From Corner No. 1, the NE corner of Section 3, T. 23N, Range 49 East of the Mt. Diablo P.M., if such corner exists, or a claim location marker constructed as specified in N.R.S. 517.040 if such corner does not exist, bears SOUTH a distance of 650 feet, thence WEST a distance of 800 feet, thence EAST a distance of 1500 feet. Beginning at Corner No. 1, thence SOUTH a distance of 1500 feet to Corner No. 2; thence WEST a distance of 600 feet to Corner No. 3; thence NORTH a distance of 600 feet to Corner No. 4; thence beginning. The North side center monument lies midway between corners 1 and 2 and the South side center monument lies midway between corners 3 and 4. The claim includes land within the following quarter section(s): SW 1/4 Section 27, Township 24N, Range 49 E., 1/4 Section , Township , Range E., 1/4 Section , Township , Range E., of the Mt. Diablo P.M.

TONKIN SPRINGS GOLD MINING COMPANY
Owner and Locator

By T. E. Gesick, its agent
signature

T. E. Gesick
printed name

STATE OF ColoradoCOUNTY OF Boulder

SS.

On April 10, 1986, T. E. Gesick

appeared before me who acknowledged that he executed the above instrument as agent for Tonkin Springs Gold Mining Company, a Nevada corporation. Witness my hand and official seal. My commission expires June 12, 1988.

(SEAL)

Notary Public

782 30th Street
Boulder, CO 80303

OFFICIAL RECORDS
ELIPEKA COUNTY, NEVADA
FILE NO. 102297
525

APR 17 11:24

RECORDED AT REQUEST OF
TONKIN SPRINGS GOLD
BOOK 143 PAGE 362

102298
CERTIFICATE OF LOCATION

STATE OF NEVADA

Lode Mining Claim

COUNTY OF Eureka

SS.

NOTICE IS HEREBY GIVEN that Tonkin Springs Gold Mining Company, a Nevada corporation, hereby claims by right of discovery and location under and pursuant to the laws of the United States of America and of the State of Nevada the following described lode mining claim, and in making this claim and for the purposes of establishing its right thereto, hereby certifies and states as follows: The name and/or number of the claim and lode or vein is

TSG No. 12. The name of the owner and locator is Tonkin Springs Gold Mining Company whose current mailing and post office address is 1600 Stout St., Ste. 1600, Denver, CO 80202-3133. The date of location is March 23, 1986. The number of linear feet claimed in the length along the course of the vein each way from the point of discovery, at which a discovery monument was erected and on which a notice of location was posted in accordance with applicable laws, is 950 feet North erly and 550 feet South erly, which is the general course of the lode or vein as near may be, and on the East erly side of the center of the vein 300 feet is claimed and on the West erly side of the center of the vein 300 feet is claimed. Location work consisted of making the maps as provided by N.R.S. 517.040. At each corner of the claim and at the center of each side line there is a monument in compliance with N.R.S. 517.030, so marked as to designate the claim name and corner number. The claim and its corners are more particularly described as follows: From Corner No. 1, the W 1/4 corner of Section 31, T. 24 N, Range 49 East of the Mt. Diablo P.M., if such corner exists, or a claim location marker constructed as specified in N.R.S. 517.040 if such corner does not exist, bears South a distance of 93 feet, thence West a distance of 2000 feet, thence East a distance of 600 feet. Beginning at Corner No. 1, thence South erly a distance of 1500 feet to Corner No. 2; thence West erly a distance of 600 feet to Corner No. 3; thence North erly a distance of 1500 feet to Corner No. 4; thence beginning. The East erly side center monument lies midway between corners 2 and 3 and the West erly side center monument lies midway between corners 4 and 1. The claim includes land within the following quarter section(s): NW 1/4 Section 31, Township 24 N, Range 49 E., SW 1/4 Section 31, Township 24 N, Range 49 E., 1/4 Section, Township 24 N, Range 49 E., 1/4 Section, Township 24 N, Range 49 E., of the Mt. Diablo P.M.

TONKIN SPRINGS GOLD MINING COMPANY
 Owner and Locator

By Boyce Cook, its agent
 signature

Boyce Cook
 printed name

STATE OF Colorado

COUNTY OF Chaffee

SS.

On April 7th, 1986, Boyce Cook personally appeared before me who acknowledged that he executed the above instrument as agent for Tonkin Springs Gold Mining Company, a Nevada corporation. Witness my hand and official seal. My commission expires 12/18/89.

(SEAL)

Jani M. Darity
 Notary Public

109 Brookdale Ave
Buena Vista, CO 81211

RECORDED
 EUREKA COUNTY, NEVADA
 FILE NO. 102298
 REC'D
 APR 17 1986
 525

APR 17 1986

RECORDED AT REQUEST OF
 TONKIN SPRINGS GOLD
 BOOK 443 PAGE 363

102299
CERTIFICATE OF LOCATION

STATE OF NEVADA)

Lode Mining Claim

COUNTY OF Eureka)

SS.

NOTICE IS HEREBY GIVEN that Tonkin Springs Gold Mining Company, a Nevada corporation, hereby claims by right of discovery and location under and pursuant to the laws of the United States of America and of the State of Nevada the following described lode mining claim, and in making this claim and for the purposes of establishing its right thereto, hereby certifies and states as follows: The name and/or number of the claim and lode or vein is

TSG No. 13. The name of the owner and locator is Tonkin Springs Gold Mining Company whose current mailing and post office address is 1600 Stout St.- Ste. 1600, Denver, CO 80202-3133. The date of location is March 23, 1986. The number of linear feet claimed in the length along the course of the vein each way from the point of discovery, at which a discovery monument was erected and on which a notice of location was posted in accordance with applicable laws, is 950 feet North erly and 550 feet South erly, which is the general course of the lode or vein as near may be, and on the East erly side of the center of the vein 300 feet is claimed and on the West erly side of the center of the vein 300 feet is claimed. Location work consisted of making the maps as provided by N.R.S. 517.040. At each corner of the claim and at the center of each side line there is a monument in compliance with N.R.S. 517.030, so marked as to designate the claim name and corner number. The claim and its corners are more particularly described as follows: From Corner No. 1, the W 1/4 corner of Section 31, T. 24 N, Range 49 East of the Mt. Diablo P.M., if such corner exists, or a claim location marker constructed as specified in N.R.S. 517.040 if such corner does not exist, bears South a distance of 93 feet, thence West a distance of 2600 feet, thence East a distance of 600 feet. Beginning at Corner No. 1, thence South erly a distance of 1500 feet to Corner No. 2; thence West erly a distance of 600 feet to Corner No. 3; thence North erly a distance of 1500 feet to Corner No. 4; thence beginning. The East erly side center monument lies midway between corners 2 and 3 and the West erly side center monument lies midway between corners 4 and 1. The claim includes land within the following quarter section(s): NE 1/4 Section 31, Township 24 N, Range 49 E., SE 1/4 Section 31, Township 24 N, Range 49 E., 1/4 Section 31, Township 24 N, Range 49 E., 1/4 Section 31, Township 24 N, Range 49 E., of the Mt. Diablo P.M.

TONKIN SPRINGS GOLD MINING COMPANY
 Owner and Locator

By Boyce Cook, its agent
 signature

Boyce Cook
 printed name

STATE OF Colorado)

COUNTY OF Chaffee)

SS.

On April 7th, 1986, Boyce Cook personally appeared before me who acknowledged that he executed the above instrument as agent for Tonkin Springs Gold Mining Company, a Nevada corporation. Witness my hand and official seal. My commission expires 12/18/89.

Joni M. Dauty
 Notary Public

109 Brookdale Ave.
Buena Vista, CO 81211

RECORDED AT REQUEST OF
TONKIN SPRINGS GOLD
 BOOK 143 PAGE 364

86 APR 17 P 1:25

OFFICIAL RECORDS
 EUREKA COUNTY, NEVADA
 FILE NO. 102299
 FEE \$ 5.25

Lode Mining Claim

STATE OF NEVADA

COUNTY OF Eureka

SS.

NOTICE IS HEREBY GIVEN that Tonkin Springs Gold Mining Company, a Nevada corporation, hereby claims by right of discovery and location under and pursuant to the laws of the United States of America and of the State of Nevada the following described lode mining claim, and in making this claim and for the purposes of establishing its right thereto, hereby certifies and states as follows: The name and/or number of the claim and lode or vein is

TSG No. 14. The name of the owner and locator is Tonkin Springs Gold Mining Company whose current mailing and post office address is 1600 Stout St.- Ste. 1600, Denver, CO 80202-3133. The date of location is March 23, 1986. The number of linear feet claimed in the length along the course of the vein each way from the point of discovery, at which a discovery monument was erected and on which a notice of location was posted in accordance with applicable laws, is 950 feet North erly and 550 feet South erly, which is the general course of the lode or vein as near may be, and on the East erly side of the center of the vein 300 feet is claimed and on the West erly side of the center of the vein 300 feet is claimed. Location work consisted of making the maps as provided by N.R.S. 517.040. At each corner of the claim and at the center of each side line there is a monument in compliance with N.R.S. 517.030, so marked as to designate the claim name and corner number. The claim and its corners are more particularly described as follows: From Corner No. 1, the W 1/4 corner of Section 31, T. 24 N, Range 49 East of the Mt. Diablo P.M., if such corner exists, or a claim location marker constructed as specified in N.R.S. 517.040 if such corner does not exist, bears South a distance of 93 feet, thence West a distance of 3200 feet, thence East a distance of 600 feet to Corner No. 2; thence South erly a distance of 1500 feet to Corner No. 3; thence West erly a distance of 600 feet to Corner No. 4; thence North erly a distance of 1500 feet to Corner No. 1, the place of beginning. The East erly side center monument lies midway between corners 2 and 3 and the West erly side center monument lies midway between corners 4 and 1. The claim includes land within the following quarter section(s): NE 1/4 Section 31, Township 24 N, Range 49 E., SE 1/4 Section 31, Township 24 N, Range 49 E., 1/4 Section 31, Township 24 N, Range 49 E., of the Mt. Diablo P.M.

TONKIN SPRINGS GOLD MINING COMPANY
Owner and LocatorBy Boyce Cook, its agent
signatureBoyce Cook
printed nameSTATE OF ColoradoCOUNTY OF Chaffee

SS.

On April 7th, 19 86, Boyce Cook personally appeared before me who acknowledged that he executed the above instrument as agent for Tonkin Springs Gold Mining Company, a Nevada corporation. Witness my hand and official seal. My commission expires 12/18/89.

RECORDED AT REQUEST OF
TONKIN SPRINGS GOLD
BOOK 143 PAGE 365

APR 11 1986

EUREKA COUNTY, NEVADA
M.N. REBALLATI, RECORDER
FILE NO. 102300
FEE \$ 5.25Jani M. Daulty
Notary Public109 Brookdale Ave.
Buena Vista, CO 81211

STATE OF NEVADA
COUNTY OF Eureka

Lode Mining Claim

SS.

NOTICE IS HEREBY GIVEN that Tonkin Springs Gold Mining Company, a Nevada corporation, hereby claims by right of discovery and location under and pursuant to the laws of the United States of America and of the State of Nevada the following described lode mining claim, and in making this claim and for the purposes of establishing its right thereto, hereby certifies and states as follows: The name and/or number of the claim and lode or vein is

TSG No. 15. The name of the owner and locator is Tonkin Springs Gold Mining Company whose current mailing and post office address is 1600 Stout St.- Ste.1600, Denver, CO 80202-3133. The date of location is March 23, 1986. The number of linear feet claimed in the length along the course of the vein each way from the point of discovery, at which a discovery monument was erected and on which a notice of location was posted in accordance with applicable laws, is 950 feet North erly and 550 feet South erly, which is the general course of the lode or vein as near may be, and on the East erly side of the center of the vein 300 feet is claimed and on the West erly side of the center of the vein 300 feet is claimed. Location work consisted of making the maps as provided by N.R.S. 517.040. At each corner of the claim and at the center of each side line there is a monument in compliance with N.R.S. 517.030, so marked as to designate the claim name and corner number. The claim and its corners are more particularly described as follows: From Corner No. 1, the W 1/4 corner of Section 31, T. 24 N, Range 49 East of the Mt. Diablo P.M., if such corner exists, or a claim location marker constructed as specified in N.R.S. 517.040 if such corner does not exist, bears South a distance of 93 feet, thence West a distance of 3800 feet, thence East a distance of 600 feet. Beginning at Corner No. 1, thence South erly a distance of 1500 feet to Corner No. 2; thence West erly a distance of 600 feet to Corner No. 3; thence North erly a distance of 1500 feet to Corner No. 1, the place of beginning. The East erly side center monument lies midway between corners 2 and 3 and the West erly side center monument lies midway between corners 4 and 1. The claim includes land within the following quarter section(s): NE 1/4 Section 31, Township 24 N, Range 49 E., SE 1/4 Section 31, Township 24 N, Range 49 E., 1/4 Section 31, Township 24 N, Range 49 E., 1/4 Section 31, Township 24 N, Range 49 E., of the Mt. Diablo P.M.

TONKIN SPRINGS GOLD MINING COMPANY
Owner and Locator


By Boyce Cook, its agent
signature

Boyce Cook
printed name

STATE OF Colorado
COUNTY OF Chaffee

SS.

On April 7th, 1986, Boyce Cook personally appeared before me who acknowledged that he executed the above instrument as agent for Tonkin Springs Gold Mining Company, a Nevada corporation. Witness my hand and official seal. My commission expires 12/18/87



Joan M. Roush
Notary Public
109 Brookdale Ave
Buena Vista, CO 81211

Certificate of Location Lode Mining Claim

STATE OF NEVADA

COUNTY OF EUREKA

SS.

NOTICE IS HEREBY GIVEN that Tonkin Springs Gold Mining Company, a Nevada corporation, hereby claims by right of discovery and location under and pursuant to the laws of the United States of America and of the State of Nevada the following described lode mining claim, and in making this claim and for the purposes of establishing its right thereto, hereby certifies and states as follows: The name and/or number of the claim and lode or vein is TSG No. 16.

The name of the owner and locator is Tonkin Springs Gold Mining Company whose current mailing and post office address is 1600 Stout St.- Ste. 1600, Denver, CO 80202-3133. The date of location is February 25, 1986. The number of linear feet claimed in the length along the course of the vein each way from the point of discovery, at which a discovery monument was erected and on which a notice of location was posted in accordance with applicable laws, is 20 feet North erly and 1450 feet South erly, which is the general course of the lode or vein as near may be, and on the East erly side of the center of the vein 300 feet is claimed and on the West erly side of the center of the vein 300 feet is claimed. Location work consisted of making the maps as provided by N.R.S. 517.040. At each corner of the claim and at the center of each side line there is a monument in compliance with N.R.S. 517.030, so marked as to designate the claim name and corner number. The claim and its corners are more particularly described as follows: From Corner No. 1, the Wk corner of Section 31, T. 24N, Range 49 East of the Mt. Diablo P.M., if such corner exists, or a claim location marker constructed as specified in N.R.S. 517.040 if such corner does not exist, bears South a distance of 1593 feet, thence West a distance of 2000 feet, thence East a distance of 600 feet. Beginning at Corner No. 1, thence South erly a distance of 1500 feet to Corner No. 2; thence West erly a distance of 600 feet to Corner No. 3; thence North erly a distance of 1500 feet to Corner No. 4; thence beginning. The East erly side center monument lies midway between corners 2 and 3 and the West erly side center monument lies midway between corners 1 and 4. The claim includes land 24N, Range 49 E., 1/4 Section 31, Township 24N, Range 49 E., 1/4 Section 31, Township 24N, Range 49 E., 1/4 Section 31, Township 24N, Range 49 E., of the Mt. Diablo P.M.

TONKIN SPRINGS GOLD MINING COMPANY
Owner and Locator

By Thomas E. Gesick, its agent
signature

Thomas E. Gesick
printed name

STATE OF Colorado

COUNTY OF Boulder

SS.

On April 10, 1986, Thomas E. Gesick appeared before me who acknowledged that he executed the above instrument as agent for Tonkin Springs Gold Mining Company, a Nevada corporation. Witness my hand and official seal. My commission expires July 15, 1988.

Clifford Shuler
Notary Public

782 30th Street
Boulder, CO 80303

(SEAL)

RECORDED AT REQUEST OF
TONKIN SPRINGS GOLD
BOOK 143 PAGE 367

26 APR 17 P 11 26

OFFICIAL RECORDS
EUREKA COUNTY, NEVADA
F.M. REBELETTI, RECORDER
FILE NO. 102302
FICS 5-25

Certificate of Location Lode Mining Claim

STATE OF NEVADA

) SS.

COUNTY OF EUREKA

NOTICE IS HEREBY GIVEN that Tonkin Springs Gold Mining Company, a Nevada corporation, hereby claims by right of discovery and location under and pursuant to the laws of the United States of America and of the State of Nevada the following described lode mining claim, and in making this claim and for the purposes of establishing its right thereto, hereby certifies and states as follows: The name and/or number of the claim and lode or vein is

TSG No. 17

The name of the owner and locator is Tonkin Springs Gold Mining Company whose current mailing and post office address is 1600 Stout St.- Ste. 1600, Denver, CO 80202-3133. The date of location is February 25, 1986. The number of linear feet claimed in the length along the course of the vein each way from the point of discovery, at which a discovery monument was erected and on which a notice of location was posted in accordance with applicable laws, is 20 feet North erly and 1480 feet South erly, which is the general course of the lode or vein as near may be, and on the East erly side of the center of the vein 300 feet is claimed and on the West erly side of the center of the vein 300 feet is claimed. Location work consisted of making the maps as provided by N.R.S. 517.040. At each corner of the claim and at the center of each side line there is a monument in compliance with N.R.S. 517.030, so marked as to designate the claim name and corner number. The claim and its corners are more particularly described as follows: From Corner No. 1, the W_{1/2} corner of Section 31, T. 24N, Range 49 East of the Mt. Diablo P.M., if such corner exists, or a claim location marker constructed as specified in N.R.S. 517.040 if such corner does not exist, bears South a distance of 1523 feet, thence West a distance of 2600 feet, thence a distance of 600 feet. Beginning at Corner No. 1, thence East erly a distance of 600 feet to Corner No. 2; thence South erly a distance of 1500 feet to Corner No. 3; thence West erly a distance of 600 feet to Corner No. 4; thence North erly a distance of 1500 feet to Corner No. 1, the place of beginning. The East erly side center monument lies midway between corners 2 and 3 and the West erly side center monument lies midway between corners 1 and 4. The claim includes land 24N, Range 49 E., 1/4 Section 31, Township 49 E., 1/4 Section 31, Township 24N, Township 24N, Range 49 E., 1/4 Section 31, Township 24N, Range 49 E., of the Mt. Diablo P.M.

TONKIN SPRINGS GOLD MINING COMPANY
Owner and Locator

By Thomas E. Gesick, its agent
signature

Thomas E. Gesick

printed name

STATE OF Colorado

) SS.

COUNTY OF Boulder

On April 10, 1986, Thomas E. Gesick appeared before me who acknowledged that he executed the above instrument as agent for Tonkin Springs Gold Mining Company, a Nevada corporation. Witness my hand and official seal. My commission expires June 15, 1988.

Glyssa Shulley
Notary Public
782 30th Street
Boulder, CO 80303

RECORDED AT REQUEST OF
TONKIN SPRINGS GOLD
BOOK 143 PAGE 368

86 APR 17 P 1:25

OFFICIAL RECORDS
EUREKA COUNTY, NEVADA
MAR. REBALANCE RECORDER
FILE NO. 102303
P.L.S. 575

Certificate of Location Lode Mining Claim

STATE OF NEVADA

SS.

COUNTY OF EUREKA

NOTICE IS HEREBY GIVEN that Tonkin Springs Gold Mining Company, a Nevada corporation, hereby claims by right of discovery and location under and pursuant to the laws of the United States of America and of the State of Nevada the following described lode mining claim, and in making this claim and for the purposes of establishing its right thereto, hereby certifies and states as follows: The name and/or number of the claim and lode or vein is TSG No. 18. The name of the owner and locator is Tonkin Springs Gold Mining Company whose current mailing and post office address is 1600 Stout St. - Ste. 1600, Denver, CO 80202-3133. The date of location is February 25, 1986. The number of linear feet claimed in the length along the course of the vein each way from the point of discovery, at which a discovery monument was erected and on which a notice of location was posted in accordance with applicable laws, is 20 feet North erly and 1480 feet South erly, which is the general course of the lode or vein as near may be, and on the East erly side of the center of the vein 300 feet is claimed and on the West erly side of the center of the vein 300 feet is claimed. Location work consisted of making the maps as provided by N.R.S. 517.040. At each corner of the claim and at the center of each side line there is a monument in compliance with N.R.S. 517.030, so marked as to designate the claim name and corner number. The claim and its corners are more particularly described as follows: From Corner No. 1, the W₁ corner of Section 31, T. 24N, Range 49 East of the Mt. Diablo P.M., if such corner exists, or a claim location marker constructed as specified in N.R.S. 517.040 if such corner does not exist, bears South a distance of 1593 feet, thence West a distance of 3200 feet, thence East a distance of 600 feet. Beginning at Corner No. 1, thence South erly a distance of 1500 feet to Corner No. 2; thence West erly a distance of 600 feet to Corner No. 3; thence North erly a distance of 1500 feet to Corner No. 4; thence beginning. The East erly side center monument lies midway between corners 2 and 3 and the West erly side center monument lies midway between corners 1 and 4. The claim includes land 24N, Range 49 E., 1/4 Section 31, Township 24N, Range 49 E., 1/4 Section 31, Township 24N, Range 49 E., 1/4 Section 31, Township 24N, Range 49 E., of the Mt. Diablo P.M.

TONKIN SPRINGS GOLD MINING COMPANY
Owner and Locator

By Thomas E. Gesick, its agent
signature

Thomas E. Gesick

printed name

STATE OF Colorado

SS.

COUNTY OF Boulder

On April 10, 1986

Thomas E. Gesick

appeared before me who acknowledged that he executed the above instrument as agent for Tonkin Springs Gold Mining Company, a Nevada corporation. Witness my hand and official seal. My commission expires June 12, 1988.

Theresa J. Mulvey
Notary Public

782 30th Street
Boulder, CO 80303

RECORDED AT REQUEST OF
TONKIN SPRINGS GOLD
BOOK 143 PAGE 369

CO APR 17 P 11 38

OFFICIAL RECORDS
EUREKA COUNTY, NEVADA
RECEIVED
FILE NO. 102304
FEE \$ 5.25

BOOK 143 PAGE 369

Certificate of Location Lode Mining Claim

STATE OF NEVADA

COUNTY OF EUREKA

SS.

NOTICE IS HEREBY GIVEN that Tonkin Springs Gold Mining Company, a Nevada corporation, hereby claims by right of discovery and location under and pursuant to the laws of the United States of America and of the State of Nevada the following described lode mining claim, and in making this claim and for the purposes of establishing its right thereto, hereby certifies and states as follows: The name and/or number of the claim and lode or vein is TSG No. 19. The name of the owner and locator is Tonkin Springs Gold Mining Company whose current mailing and post office address is 1600 Stout St., Ste. 1600, Denver, CO 80202-3133. The date of location is February 25, 1986. The number of linear feet claimed in the length along the course of the vein each way from the point of discovery, at which a discovery monument was erected and on which a notice of location was posted in accordance with applicable laws, is 20 feet North and 1480 feet South, which is the general course of the lode or vein as near may be, and on the East side of the center of the vein 300 feet is claimed and on the West side of the center of the vein 300 feet is claimed. Location work consisted of making the maps as provided by N.R.S. 517.040. At each corner of the claim and at the center of each side line there is a monument in compliance with N.R.S. 517.030, so marked as to designate the claim name and corner number. The claim and its corners are more particularly described as follows: From Corner No. 1, the W_{1/4} corner of Section 31, T. 24N, Range 49 East of the Mt. Diablo P.M., if such corner exists, or a claim location marker constructed as specified in N.R.S. 517.040 if such corner does not exist, bears South a distance of 1593 feet, thence West a distance of 3600 feet, thence East a distance of 600 feet. Beginning at Corner No. 1, thence South a distance of 1500 feet to Corner No. 2; thence West a distance of 600 feet to Corner No. 3; thence North a distance of 1500 feet to Corner No. 4; thence beginning. The East side center monument lies midway between corners 2 and 3 and the West side center monument lies midway between corners 1 and 4. The claim includes land NE 1/4 Section 31, Township 24N, Range 49 E., 1/4 Section 24N, Township 24N, Range 49 E., 1/4 Section 24N, Township 24N, Range 49 E., of the Mt. Diablo P.M.

TONKIN SPRINGS GOLD MINING COMPANY
Owner and Locator

By Thomas E. Gesick, its agent
signature

Thomas E. Gesick
printed name

STATE OF BoulderCOUNTY OF Colorado

SS.

On April 10, 1986, Thomas E. Gesick personally appeared before me who acknowledged that he executed the above instrument as agent for Tonkin Springs Gold Mining Company, a Nevada corporation. Witness my hand and official seal. My commission expires March 12, 1988.

Glyssa J. Kelly
Notary Public

782 30th Street
Boulder, CO 80303

(SEAL)
TONKIN SPRINGS GOLD

RECORDED AT REQUEST OF
TONKIN SPRINGS GOLD
FILE NO. 102305
FEE \$ 5.25

88 APR 17 P 1:28

OFFICIAL RECORDS
EUREKA COUNTY, NEVADA
FILE NO. 102305
FEE \$ 5.25

Certificate of Location Lode Mining Claim

STATE OF NEVADA

SS.

COUNTY OF EUREKA

NOTICE IS HEREBY GIVEN that Tonkin Springs Gold Mining Company, a Nevada corporation, hereby claims by right of discovery and location under and pursuant to the laws of the United States of America and of the State of Nevada the following described lode mining claim, and in making this claim and for the purposes of establishing its right thereto, hereby certifies and states as follows: The name and/or number of the claim and lode or vein is TSG No. 20. The name of the owner and locator is Tonkin Springs Gold Mining Company whose current mailing and post office address is 1600 Stout St. - Ste. 1600, Denver, CO 80202-3133. The date of location is February 25, 1986. The number of linear feet claimed in the length along the course of the vein each way from the point of discovery, at which a discovery monument was erected and on which a notice of location was posted in accordance with applicable laws, is 10 feet North erly and 1490 feet South erly, which is the general course of the lode or vein as near may be, and on the East erly side of the center of the vein 300 feet is claimed and on the West erly side of the center of the vein 300 feet is claimed. Location work consisted of making the maps as provided by N.R.S. 517.040. At each corner of the claim and at the center of each side line there is a monument in compliance with N.R.S. 517.030, so marked as to designate the claim name and corner number. The claim and its corners are more particularly described as follows: From Corner No. 1, the W $\frac{1}{2}$ corner of Section 31, T. 24N, Range 49 East of the Mt. Diablo P.M., if such corner exists, or a claim location marker constructed as specified in N.R.S. 517.040 if such corner does not exist, bears South a distance of 3073 feet, thence West a distance of 2000 feet, thence East a distance of 600 feet. Beginning at Corner No. 1, thence South erly a distance of 1500 feet to Corner No. 2; thence West erly a distance of 600 feet to Corner No. 3; thence North erly a distance of 1500 feet to Corner No. 4; thence East erly a distance of 600 feet to Corner No. 1, the place of beginning. The East erly side center monument lies midway between corners 2 and 3 and the West erly side center monument lies midway between corners 1 and 4. The claim includes land within the following quarter section(s): SW 1/4 Section 30, Township 24N, Range 49 E., NW 1/4 Section 31, Township 24N, Range 49 E., SE 1/4 Section 31, Township 24N, Range 49 E., SW 1/4 Section 32, Township 24N, Range 49 E., of the Mt. Diablo P.M.

TONKIN SPRINGS GOLD MINING COMPANY
Owner and Locator

By Thomas E. Gesick, its agent
signature

Thomas E. Gesick

printed name

STATE OF Colorado

SS.

COUNTY OF Boulder

On April 10, 1986, Thomas E. Gesick personally appeared before me who acknowledged that he executed the above instrument as agent for Tonkin Springs Gold Mining Company, a Nevada corporation. Witness my hand and official seal. My commission expires June 15, 1988.

Glynn S. Guley
Notary Public

782 30th Street
Boulder, CO 80303

RECORDED AT REQUEST OF
TONKIN SPRINGS GOLD
BOOK 143 PAGE 371

20 APR 17 P 1:26

OFFICIAL RECORDS
EUREKA COUNTY, NEVADA
MIN. REBALANCE RECORDER
FILE NO. 102306
PAGE 525

BOOK 143 PAGE 371

Certificate of Location Lode Mining Claim

STATE OF NEVADA

COUNTY OF EUREKA

SS.

NOTICE IS HEREBY GIVEN that Tonkin Springs Gold Mining Company, a Nevada corporation, hereby claims by right of discovery and location under and pursuant to the laws of the United States of America and of the State of Nevada the following described lode mining claim, and in making this claim and for the purposes of establishing its right thereto, hereby certifies and states as follows: The name and/or number of the claim and lode or vein is TSG No. 2-1. The name of the owner and locator is Tonkin Springs Gold Mining Company whose current mailing and post office address is 1600 Stout St., Ste. 1600, Denver, CO 80202-3133. The date of location is February 25, 1986. The number of linear feet claimed in the length along the course of the vein each way from the point of discovery, at which a discovery monument was erected and on which a notice of location was posted in accordance with applicable laws, is 10 feet North erly and 1490 feet South erly, which is the general course of the lode or vein as near may be, and on the East erly side of the center of the vein 300 feet is claimed and on the West erly side of the center of the vein 300 feet is claimed. Location work consisted of making the maps as provided by N.R.S. 517.040. At each corner of the claim and at the center of each side line there is a monument in compliance with N.R.S. 517.030, so marked as to designate the claim name and corner number. The claim and its corners are more particularly described as follows: From Corner No. 1, the W₄ corner of Section 31, T. 24N, Range 49 East of the Mt. Diablo P.M., if such corner exists, or a claim location marker constructed as specified in N.R.S. 517.040 if such corner does not exist, bears South a distance of 3093 feet, thence West a distance of 2600 feet, thence a distance of feet. Beginning at Corner No. 1, thence East erly a distance of 600 feet to Corner No. 2; thence South erly a distance of 1500 feet to Corner No. 3; thence West erly a distance of 600 feet to Corner No. 4; thence North erly a distance of 1500 feet to Corner No. 1, the place of beginning. The East erly side center monument lies midway between corners 2 and 3 and the West erly side center monument lies midway between corners 1 and 4. The claim includes land within the following quarter section(s): SE 1/4 Section 30, Township 24N, Range 49 E., NE 1/4 Section 31, Township 24N, Range 49 E., 1/4 Section , Township 24N, Range 49 E., 1/4 Section , Township 24N, Range 49 E., of the Mt. Diablo P.M.

TONKIN SPRINGS GOLD MINING COMPANY
Owner and Locator

By Thomas E. Gesick, its agent
signature

Thomas E. Gesick

printed name

STATE OF Colorado

COUNTY OF Boulder

SS.

On April 10, 1986, Thomas E. Gesick personally appeared before me who acknowledged that he executed the above instrument as agent for Tonkin Springs Gold Mining Company, a Nevada corporation. Witness my hand and official seal. My commission expires April 12, 1988.

Clifford J. Shuler
Notary Public

782 30th Street
Boulder, CO 80303

RECORDED AT REQUEST OF
TONKIN SPRINGS GOLD
BOOK 143 PAGE 372

CO APR 17 11:28

OFFICIAL RECORDS
EUREKA COUNTY, NEVADA
N.R. RECALCUL. RECORDER
FILE NO. 102307
PAGE 2-525

BOOK 143 PAGE 372

Certificate of Location Lode Mining Claim

STATE OF NEVADA

) SS.

COUNTY OF EUREKA

NOTICE IS HEREBY GIVEN that Tonkin Springs Gold Mining Company, a Nevada corporation, hereby claims by right of discovery and location under and pursuant to the laws of the United States of America and of the State of Nevada the following described lode mining claim, and in making this claim and for the purposes of establishing its right thereto, hereby certifies and states as follows: The name and/or number of the claim and lode or vein is

TSG No. 22. The name of the owner and locator is Tonkin Springs Gold Mining Company whose current mailing and post office address is 1600 Stout St.- Ste. 1600, Denver, CO 80202-3133. The date of location is February 25, 1986. The number of linear feet claimed in the length along the course of the vein each way from the point of discovery, at which a discovery monument was erected and on which a notice of location was posted in accordance with applicable laws, is 10 feet North erly and 1490 feet South erly, which is the general course of the lode or vein as near may be, and on the East erly side of the center of the vein 300 feet is claimed and on the West erly side of the center of the vein 300 feet is claimed. Location work consisted of making the maps as provided by N.R.S. 517.040. At each corner of the claim and at the center of each side line there is a monument in compliance with N.R.S. 517.030, so marked as to designate the claim name and corner number. The claim and its corners are more particularly described as follows: From Corner No. 1, the W corner of Section 31, T. 24N, Range 49 East of the Mt. Diablo P.M., if such corner exists, or a claim location marker constructed as specified in N.R.S. 517.040 if such corner does not exist, bears South a distance of 3093 feet, thence West a distance of 3200 feet, thence East a distance of 600 feet. Beginning at Corner No. 1, thence South erly a distance of 1500 feet to Corner No. 2; thence West erly a distance of 600 feet to Corner No. 3; thence North erly a distance of 1500 feet to Corner No. 4; thence East erly a distance of 600 feet to Corner No. 1, the place of beginning. The East erly side center monument lies midway between corners 2 and 3 and the West erly side center monument lies midway between corners 1 and 4. The claim includes land within the following quarter section(s): SE 1/4 Section 30, Township 24N, Range 49 E., NE 1/4 Section 31, Township 24N, Range 49 E., SW 1/4 Section 31, Township 24N, Range 49 E., SE 1/4 Section 32, Township 24N, Range 49 E., of the Mt. Diablo P.M.

TONKIN SPRINGS GOLD MINING COMPANY
Owner and Locator

By Thomas E. Gesick, its agent
signature

Thomas E. Gesick
printed name

STATE OF Colorado

) SS.

COUNTY OF Boulder

On April 10, 19 86, Thomas E. Gesick personally appeared before me who acknowledged that he executed the above instrument as agent for Tonkin Springs Gold Mining Company, a Nevada corporation. Witness my hand and official seal. My commission expires July 12, 1988.

Clayton J. Shultz
Notary Public

782 30th Street
Boulder, CO 80303

RECORDED AT REQUEST OF
TONKIN SPRINGS GOLD
BOOK 143 PAGE 373

86 APR 17 P 11:26

OFFICIAL RECORDS
EUREKA COUNTY, NEVADA
FILE NO. 102308
FEE \$ 5.25

Certificate of Location Lode Mining Claim

STATE OF NEVADA

COUNTY OF EUREKA

SS.

NOTICE IS HEREBY GIVEN that Tonkin Springs Gold Mining Company, a Nevada corporation, hereby claims by right of discovery and location under and pursuant to the laws of the United States of America and of the State of Nevada the following described lode mining claim, and in making this claim and for the purposes of establishing its right thereto, hereby certifies and states as follows: The name and/or number of the claim and lode or vein is TSG No. 23. The name of the owner and locator is Tonkin Springs Gold Mining Company whose current mailing and post office address is 1600 Stout St.- Ste. 1600, Denver, CO 80202-3133. The date of location is February 25, 1986. The number of linear feet claimed in the length along the course of the vein each way from the point of discovery, at which a discovery monument was erected and on which a notice of location was posted in accordance with applicable laws, is 10 feet North erly and 1490 feet South erly, which is the general course of the lode or vein as near may be, and on the East erly side of the center of the vein 300 feet is claimed and on the West erly side of the center of the vein 300 feet is claimed. Location work consisted of making the maps as provided by N.R.S. 517.040. At each corner of the claim and at the center of each side line there is a monument in compliance with N.R.S. 517.030, so marked as to designate the claim name and corner number. The claim and its corners are more particularly described as follows: From Corner No. 1, the W¹ corner of Section 31, T. 24N, Range 49 East of the Mt. Diablo P.M., if such corner exists, or a claim location marker constructed as specified in N.R.S. 517.040 if such corner does not exist, bears South a distance of 3023 feet, thence West a distance of 3800 feet, thence East a distance of 600 feet. Beginning at Corner No. 1, thence South erly a distance of 1500 feet to Corner No. 2; thence West erly a distance of 600 feet to Corner No. 3; thence North erly a distance of 1500 feet to Corner No. 4; thence beginning. The East erly side center monument lies midway between corners 2 and 3 and the West erly side center monument lies midway between corners 1 and 4. The claim includes land within the following quarter section(s): SE 1/4 Section 30, Township 24N, Range 49 E., NE 1/4 Section 31, Township 24N, Range 49 E., 1/4 Section 30, Township 24N, Range 49 E., 1/4 Section 31, Township 24N, Range 49 E., of the Mt. Diablo P.M.

TONKIN SPRINGS GOLD MINING COMPANY
Owner and Locator

By Thomas E. Gesick, its agent
signature

Thomas E. Gesick

printed name

STATE OF ColoradoCOUNTY OF Boulder

SS.

On April 10, 1986, Thomas E. Gesick personally appeared before me who acknowledged that he executed the above instrument as agent for Tonkin Springs Gold Mining Company, a Nevada corporation. Witness my hand and official seal. My commission expires June 12, 1988.

Glynn S. Shuler
Notary Public

782 30th Street
Boulder, CO 80303

[SEAL]

RECORDED AT REQUEST OF
TONKIN SPRINGS GOLD
BOOK 143 PAGE 374

86 APR 17 P 1:20

OFFICIAL RECORDS
EUREKA COUNTY, NEVADA
FILE NO. 102309
FEE 5.75

BOOK 143 PAGE 374

Certificate of Location Lode Mining Claim

STATE OF NEVADA

COUNTY OF EUREKA

SS.

NOTICE IS HEREBY GIVEN that Tonkin Springs Gold Mining Company, a Nevada corporation, hereby claims by right of discovery and location under and pursuant to the laws of the United States of America and of the State of Nevada the following described lode mining claim, and in making this claim and for the purposes of establishing its right thereto, hereby certifies and states as follows: The name and/or number of the claim and lode or vein is TSG No. 24.

The name of the owner and locator is Tonkin Springs Gold Mining Company whose current mailing and post office address is 1600 Stout St. - Ste. 1600, Denver, CO 80202-3133. The date of location is February 25, 1986. The number of linear feet claimed in the length along the course of the vein each way from the point of discovery, at which a discovery monument was erected and on which a notice of location was posted in accordance with applicable laws, is 10 feet North 1490 feet South erly, which is the general course of the lode or vein as near may be, and on the East erly side of the center of the vein 300 feet is claimed and on the West erly side of the center of the vein 300 feet is claimed. Location work consisted of making the maps as provided by N.R.S. 517.040. At each corner of the claim and at the center of each side line there is a monument in compliance with N.R.S. 517.030, so marked as to designate the claim name and corner number. The claim and its corners are more particularly described as follows: From Corner No. 1, the W $\frac{1}{4}$ corner of Section 31, T. 24N, Range 49 East of the Mt. Diablo P.M., if such corner exists, or a claim location marker constructed as specified in N.R.S. 517.040 if such corner does not exist, bears South a distance of 3093 feet, thence West a distance of 4400 feet, thence East a distance of 600 feet. Beginning at Corner No. 1, thence South erly a distance of 1500 feet to Corner No. 2; thence West erly a distance of 600 feet to Corner No. 3; thence North erly a distance of 1500 feet to Corner No. 4; thence beginning. The East erly side center monument lies midway between corners 2 and 3 and the West erly side center monument lies midway between corners 1 and 4. The claim includes land 24N, Range 49 E., NE 1/4 Section 31, Township 24N, Range 49 E., SE 1/4 Section 30, Township 24N, Range 49 E., NE 1/4 Section 31, Township 24N, Range 49 E., SE 1/4 Section 30, Township 24N, Range 49 E., of the Mt. Diablo P.M.

TONKIN SPRINGS GOLD MINING COMPANY
Owner and Locator

By Thomas E. Gesick, its agent
signature

Thomas E. Gesick
printed name

STATE OF Colorado

COUNTY OF Boulder

SS.

On April 10, 1986, Thomas E. Gesick personally appeared before me who acknowledged that he executed the above instrument as agent for Tonkin Springs Gold Mining Company, a Nevada corporation. Witness my hand and official seal. My commission expires June 12, 1988.

Clifford K. Kiley
Notary Public

782 20th Street
Boulder, CO 80303

RECORDED AT REQUEST OF
TONKIN SPRINGS GOLD
BOOK 152 PAGE 375

26 APR 17 P 1:26

OFFICIAL RECORDS
EUREKA COUNTY, NEVADA
N.M. REC. & RECORDER
FILE NO. 102310
FEE \$ 525

Certificate of Location Lode Mining Claim

STATE OF NEVADA

) SS.

COUNTY OF EUREKA

NOTICE IS HEREBY GIVEN that Tonkin Springs Gold Mining Company, a Nevada corporation, hereby claims by right of discovery and location under and pursuant to the laws of the United States of America and of the State of Nevada the following described lode mining claim, and in making this claim and for the purposes of establishing its right thereto, hereby certifies and states as follows: The name and/or number of the claim and lode or vein is TSG No. 25. The name of the owner and locator is Tonkin Springs Gold Mining Company whose current mailing and post office address is 1600 Stout St. - Ste. 1600, Denver, CO 80202-3133. The date of location is February 25, 1986. The number of linear feet claimed in the length along the course of the vein each way from the point of discovery, at which a discovery monument was erected and on which a notice of location was posted in accordance with applicable laws, is 10 feet North erly and 1490 feet South erly, which is the general course of the lode or vein as near may be, and on the East erly side of the center of the vein 300 feet is claimed and on the West erly side of the center of the vein 300 feet is claimed. Location work consisted of making the maps as provided by N.R.S. 517.040. At each corner of the claim and at the center of each side line there is a monument in compliance with N.R.S. 517.030, so marked as to designate the claim name and corner number. The claim and its corners are more particularly described as follows: From Corner No. 1, the Wk corner of Section 31, T. 24N, Range 49 East of the Mt. Diablo P.M., if such corner exists, or a claim location marker constructed as specified in N.R.S. 517.040 if such corner does not exist, bears South a distance of 3093 feet, thence West a distance of 5000 feet, thence East a distance of 600 feet. Beginning at Corner No. 1, thence South erly a distance of 1500 feet to Corner No. 2; thence West erly a distance of 600 feet to Corner No. 3; thence North erly a distance of 1500 feet to Corner No. 4; thence beginning. The East erly side center monument lies midway between corners 2 and 3 and the West erly side center monument lies midway between corners 1 and 4. The claim includes land within the following quarter section(s): SE 1/4 Section 30, Township 24N, Range 49 E., NE 1/4 Section 31, Township 24N, Range 49 E., SW 1/4 Section 22, Township 24N, Range 49 E., NW 1/4 Section 32, Township 24N, Range 49 E., of the Mt. Diablo P.M.

TONKIN SPRINGS GOLD MINING COMPANY
Owner and Locator

By Thomas E. Gesick, its agent
signature

Thomas E. Gesick

printed name

STATE OF Colorado

) SS.

COUNTY OF Boulder

On April 10, 19 86, Thomas E. Gesick appeared before me who acknowledged that he executed the above instrument as agent for Tonkin Springs Gold Mining Company, a Nevada corporation. Witness my hand and official seal. My commission expires June 12, 1988.

Chapman
Notary Public

782 30th Street
Boulder, CO 80303

RECORDED AT REQUEST OF
TONKIN SPRINGS GOLD
8004723 PAGE 376

30 APR 17 PM 1:28

OFFICIAL RECORDS
EUREKA COUNTY, NEVADA
MIN. RECALCUL. RECORDER
FILE NO. 102311
FEE \$ 525

Certificate of Location Lode Mining Claim

STATE OF NEVADA

COUNTY OF EUREKA

SS.

NOTICE IS HEREBY GIVEN that Tonkin Springs Gold Mining Company, a Nevada corporation, hereby claims by right of discovery and location under and pursuant to the laws of the United States of America and of the State of Nevada the following described lode mining claim, and in making this claim and for the purposes of establishing its right thereto, hereby certifies and states as follows: The name and/or number of the claim and lode or vein is TSG No. 26. The name of the owner and locator is Tonkin Springs Gold Mining Company whose current mailing and post office address is 1600 Stout St. - Ste. 1600, Denver, CO 80202-3133. The date of location is February 25, 1986. The number of linear feet claimed in the length along the course of the vein each way from the point of discovery, at which a discovery monument was erected and on which a notice of location was posted in accordance with applicable laws, is 1480 feet West erly and 20 feet East erly, which is the general course of the lode or vein as near may be, and on the North erly side of the center of the vein 300 feet is claimed and on the South erly side of the center of the vein 300 feet is claimed. Location work consisted of making the maps as provided by N.R.S. 517.040. At each corner of the claim and at the center of each side line there is a monument in compliance with N.R.S. 517.030, so marked as to designate the claim name and corner number. The claim and its corners are more particularly described as follows: From Corner No. 1, the W_{1/4} corner of Section 31, T. 24N, Range 49 East of the Mt. Diablo P.M., if such corner exists, or a claim location marker constructed as specified in N.R.S. 517.040 if such corner does not exist, bears South a distance of 2000 feet, thence West a distance of 5575 feet, thence East erly a distance of 1500 feet to Corner No. 2; thence South erly a distance of 600 feet to Corner No. 3; thence West erly a distance of 1500 feet to Corner No. 4; thence North erly a distance of 600 feet to Corner No. 1, the place of beginning. The North erly side center monument lies midway between corners 1 and 2 and the South erly side center monument lies midway between corners 3 and 4. The claim includes land 24N, Range 49 E., 1/4 Section 32, Township 24N, Range 49 E., 1/4 Section 31, Township 24N, Range 49 E., 1/4 Section 30, Township 24N, Range 49 E., of the Mt. Diablo P.M.

TONKIN SPRINGS GOLD MINING COMPANY
Owner and Locator

By Thomas E. Gesick, its agent
signature

Thomas E. Gesick
printed name

STATE OF Colorado

COUNTY OF Boulder

SS.

On April 10, 1986, Thomas E. Gesick personally appeared before me who acknowledged that he executed the above instrument as agent for Tonkin Springs Gold Mining Company, a Nevada corporation. Witness my hand and official seal. My commission expires June 12, 1988.

Chrysler R. Kelly
Notary Public

782 30th Street
Boulder, CO 80303

(SEAL)

RECORDED AT REQUEST OF
TONKIN SPRINGS, GOLD
BOOK 143 PAGE 377

08 APR 17 P 1:27

OFFICIAL RECORDS
EUREKA COUNTY, NEVADA
NAR. REG. CATH. RECORDER
FILE NO. 102312
PAGE 525

Certificate of Location Lode Mining Claim

STATE OF NEVADA

COUNTY OF EUREKA

SS.

NOTICE IS HEREBY GIVEN that Tonkin Springs Gold Mining Company, a Nevada corporation, hereby claims by right of discovery and location under and pursuant to the laws of the United States of America and of the State of Nevada the following described lode mining claim, and in making this claim and for the purposes of establishing its right thereto, hereby certifies and states as follows: The name and/or number of the claim and lode or vein is TSG No. 2-7.

The name of the owner and locator is Tonkin Springs Gold Mining Company whose current mailing and post office address is 1600 Stout St.- Ste.1600, Denver, CO 80202-3133. The date of location is February 25, 1986. The number of linear feet claimed in the length along the course of the vein each way from the point of discovery, at which a discovery monument was erected and on which a notice of location was posted in accordance with applicable laws, is 1400 feet West 20 feet East, which is the general course of the lode or vein as near may be, and on the North erly side of the center of the vein 300 feet is claimed and on the South erly side of the center of the vein 300 feet is claimed. Location work consisted of making the maps as provided by N.R.S. 517.040. At each corner of the claim and at the center of each side line there is a monument in compliance with N.R.S. 517.030, so marked as to designate the claim name and corner number. The claim and its corners are more particularly described as follows: From Corner No. 1, the Wk corner of Section 31, T. 24N, Range 49 East of the Mt. Diablo P.M., if such corner exists, or a claim location marker constructed as specified in N.R.S. 517.040 if such corner does not exist, bears South a distance of 2400 feet, thence West a distance of 5575 feet, thence East erly a distance of 1500 feet. Beginning at Corner No. 1, thence South erly a distance of 600 feet to Corner No. 2; thence West erly a distance of 1500 feet to Corner No. 3; thence North erly a distance of 600 feet to Corner No. 4; thence beginning. The North erly side center monument lies midway between corners 1 and 2 and the South erly side center monument lies midway between corners 3 and 4. The claim includes land 24N, Range 49 E., 1/4 Section 32, Township 49 E., 1/4 Section 24N, Township 24N, Range 49 E., 1/4 Section 24N, Township 24N, Range 49 E., of the Mt. Diablo P.M.

TONKIN SPRINGS GOLD MINING COMPANY
Owner and Locator

By Thomas E. Gesick, its agent
signature

Thomas E. Gesick

printed name

STATE OF Colorado

COUNTY OF Boulder

SS.

On April 10, 1986

Thomas E. Gesick

appeared before me who acknowledged that he executed the above instrument as agent for Tonkin Springs Gold Mining Company, a Nevada corporation. Witness my hand and official seal. My commission expires June 12, 1988.

Oliver H. Huley
Notary Public

782 30th Street
Boulder, CO 80303

[SEAL]

RECORDED AT REQUEST OF
TONKIN SPRINGS GOLD
BOOK 143 PAGE 378

36 APR 17 11:27

OFFICIAL RECORDS
EUREKA COUNTY, NEVADA
MIL REBALEST, RECORDER
FILE NO. 102313
FEE \$ 525

Certificate of Location Lode Mining Claim

STATE OF NEVADA

COUNTY OF EUREKA

SS.

NOTICE IS HEREBY GIVEN that Tonkin Springs Gold Mining Company, a Nevada corporation, hereby claims by right of discovery and location under and pursuant to the laws of the United States of America and of the State of Nevada the following described lode mining claim, and in making this claim and for the purposes of establishing its right thereto, hereby certifies and states as follows: The name and/or number of the claim and lode or vein is TSG No. 20. The name of the owner and locator is Tonkin Springs Gold Mining Company whose current mailing and post office address is 1600 Stout St., Ste. 1600, Denver, CO 80202-3133. The date of location is February 25, 1986. The number of linear feet claimed in the length along the course of the vein each way from the point of discovery, at which a discovery monument was erected and on which a notice of location was posted in accordance with applicable laws, is 1480 feet West erly and 20 feet East erly, which is the general course of the lode or vein as near may be, and on the North erly side of the center of the vein 300 feet is claimed and on the South erly side of the center of the vein 300 feet is claimed. Location work consisted of making the maps as provided by N.R.S. 517.040. At each corner of the claim and at the center of each side line there is a monument in compliance with N.R.S. 517.030, so marked as to designate the claim name and corner number. The claim and its corners are more particularly described as follows: From Corner No. 1, the W $\frac{1}{4}$ corner of Section 31, T. 24N, Range 49 East of the Mt. Diablo P.M., if such corner exists, or a claim location marker constructed as specified in N.R.S. 517.040 if such corner does not exist, bears South a distance of 3000 feet, thence West a distance of 5575 feet, thence East a distance of 1500 feet. Beginning at Corner No. 1, thence South erly a distance of 600 feet to Corner No. 2; thence West erly a distance of 1500 feet to Corner No. 3; thence North erly a distance of 600 feet to Corner No. 4; thence beginning. The North erly side center monument lies midway between corners 1 and 2 and the South erly side center monument lies midway between corners 3 and 4. The claim includes land within the following quarter section(s): SW 1/4 Section 32, Township 24N, Range 49 E., NW 1/4 Section 29, Township 24N, Range 49 E., SE 1/4 Section 32, Township 24N, Range 49 E., SW 1/4 Section 29, Township 24N, Range 49 E., of the Mt. Diablo P.M.

TONKIN SPRINGS GOLD MINING COMPANY
Owner and LocatorBy Thomas E. Gesick, its agent
signature

Thomas E. Gesick

printed name

STATE OF ColoradoCOUNTY OF Boulder

SS.

On April 10, 1986, Thomas E. Gesick personally appeared before me who acknowledged that he executed the above instrument as agent for Tonkin Springs Gold Mining Company, a Nevada corporation. Witness my hand and official seal. My commission expires March 12, 1988.

Notary Public

782 30th Street
Boulder, CO 80303

[SEAL]

RECORDED AT REQUEST OF
TONKIN SPRINGS GOLD
BOOK 143 PAGE 377

96 APR 17 P 1:27

OFFICIAL RECORDS
EUREKA COUNTY, NEVADA
M.H. REBALLATI, RECORDER
FILE NO. 102314
PAGE 525

Certificate of Location Lode Mining Claim

STATE OF NEVADA

COUNTY OF EUREKA

SS.

NOTICE IS HEREBY GIVEN that Tonkin Springs Gold Mining Company, a Nevada corporation, hereby claims by right of discovery and location under and pursuant to the laws of the United States of America and of the State of Nevada the following described lode mining claim, and in making this claim and for the purposes of establishing its right thereto, hereby certifies and states as follows: The name and/or number of the claim and lode or vein is TSG No. 29. The name of the owner and locator is Tonkin Springs Gold Mining Company whose current mailing and post office address is 1600 Stout St.- Ste.1600, Denver, CO 80202-3133. The date of location is February 25, 1986. The number of linear feet claimed in the length along the course of the vein each way from the point of discovery, at which a discovery monument was erected and on which a notice of location was posted in accordance with applicable laws, is 1400 feet West erly and 20 feet East erly, which is the general course of the lode or vein as near may be, and on the North erly side of the center of the vein 300 feet is claimed and on the South erly side of the center of the vein 300 feet is claimed. Location work consisted of making the maps as provided by N.R.S. 517.040. At each corner of the claim and at the center of each side line there is a monument in compliance with N.R.S. 517.030, so marked as to designate the claim name and corner number. The claim and its corners are more particularly described as follows: From Corner No. 1, the W $\frac{1}{4}$ corner of Section 31, T. 24N, Range 49 East of the Mt. Diablo P.M., if such corner exists, or a claim location marker constructed as specified in N.R.S. 517.040 if such corner does not exist, bears South a distance of 3600 feet, thence West a distance of 5575 feet, thence East a distance of 1500 feet. Beginning at Corner No. 1, thence South erly a distance of 600 feet to Corner No. 2; thence West erly a distance of 1500 feet to Corner No. 3; thence North erly a distance of 600 feet to Corner No. 4; thence beginning. The North erly side center monument lies midway between corners 1 and 2 and the South erly side center monument lies midway between corners 3 and 4. The claim includes land within the following quarter section(s): SW 1/4 Section 29, Township 24N, Range 49 E., 1/4 Section 29, Township 24N, Range 49 E., 1/4 Section 29, Township 24N, Range 49 E., of the Mt. Diablo P.M.

TONKIN SPRINGS GOLD MINING COMPANY
Owner and Locator

By Thomas E. Gesick, its agent
signature

Thomas E. Gesick
printed name

STATE OF ColoradoCOUNTY OF Boulder

SS.

On April 10, 1986, Thomas E. Gesick personally appeared before me who acknowledged that he executed the above instrument as agent for Tonkin Springs Gold Mining Company, a Nevada corporation. Witness my hand and official seal. My commission expires June 12, 1988.

Clifford A. Kelly
Notary Public

782 30th Street
Boulder, CO 80303

(SEAL)

RECORDED AT REQUEST OF
TONKIN SPRINGS GOLD
BOOK 143 PAGE 380

86 APR 17 PM 11:27

OFFICIAL RECORDS
EUREKA COUNTY, NEVADA
M.H. REBALEA RECORDER
FILE NO. 102315
FEE \$ 5.25

Certificate of Location Lode Mining Claim

STATE OF NEVADA

COUNTY OF EUREKA

) SS.
)

NOTICE IS HEREBY GIVEN that Tonkin Springs Gold Mining Company, a Nevada corporation, hereby claims by right of discovery and location under and pursuant to the laws of the United States of America and of the State of Nevada the following described lode mining claim, and in making this claim and for the purposes of establishing its right thereto, hereby certifies and states as follows: The name and/or number of the claim and lode or vein is

TSG No. 30. The name of the owner and locator is Tonkin Springs Gold Mining Company whose current mailing and post office address is 1600 Stout St. - Ste. 1600, Denver, CO 80202-3133. The date of location is February 25, 1986. The number of linear feet claimed in the length along the course of the vein each way from the point of discovery, at which a discovery monument was erected and on which a notice of location was posted in accordance with applicable laws, is 1420 feet West erly and 10 feet East erly, which is the general course of the lode or vein as near may be, and on the North erly side of the center of the vein 300 feet is claimed and on the South erly side the center of the vein 300 feet is claimed. Location work consisted of making the maps as provided by N.R.S. 517.040. At each corner of the claim and at the center of each side line there is a monument in compliance with N.R.S. 517.030, so marked as to designate the claim name and corner number. The claim and its corners are more particularly described as follows: From Corner No. 1, the W₄ corner of Section 31, T. 24N, Range 49 East of the Mt. Diablo P.M., if such corner exists, or a claim location marker constructed as specified in N.R.S. 517.040 if such corner does not exist, bears South a distance of 4200 feet, thence West a distance of 5575 feet, thence a distance of feet. Beginning at Corner No. 1, thence East erly a distance of 1500 feet to Corner No. 2; thence South erly a distance of 600 feet to Corner No. 3; thence West erly a distance of 1500 feet to Corner No. 4; thence North erly a distance of 600 feet to Corner No. 1, the place of beginning. The North erly side center monument lies midway between corners 1 and 2 and the South erly side center monument lies midway between corners 3 and 4. The claim includes land within the following quarter section(s): SW 1/4 Section 29, Township 24N, Range 49 E., SW 1/4 Section 29, Township 24N, Range 49 E., SW 1/4 Section 29, Township 24N, Range 49 E., SW 1/4 Section 29, Township 24N, Range 49 E., of the Mt. Diablo P.M.

TONKIN SPRINGS GOLD MINING COMPANY
Owner and Locator

By Thomas E. Gesick, its agent
signature

Thomas E. Gesick
printed name

STATE OF Colorado

COUNTY OF Boulder

) SS.
)

On April 10, 1986, Thomas E. Gesick personally appeared before me who acknowledged that he executed the above instrument as agent for Tonkin Springs Gold Mining Company, a Nevada corporation. Witness my hand and official seal. My commission expires June 12, 1988.

Clyde A. Raley
Notary Public

782 30th Street
Boulder, CO 80301

(SEAL)

RECORDED AT REQUEST OF
TONKIN SPRINGS GOLD
BOOK 143 PAGE 381

65 APR 17 P 1:27

OFFICIAL RECORDS
EUREKA COUNTY, NEVADA
S.H. REGISTRATION RECORDER
FILE NO. 102316
FLY 5-525

BOOK 143 PAGE 381

Certificate of Location Lode Mining Claim

STATE OF NEVADA

COUNTY OF EUREKA

SS.

NOTICE IS HEREBY GIVEN that Tonkin Springs Gold Mining Company, a Nevada corporation, hereby claims by right of discovery and location under and pursuant to the laws of the United States of America and of the State of Nevada the following described lode mining claim, and in making this claim and for the purposes of establishing its right thereto, hereby certifies and states as follows: The name and/or number of the claim and lode or vein is TSG No. 31. The name of the owner and locator is Tonkin Springs Gold Mining Company whose current mailing and post office address is 1600 Stout St. - Ste. 1600, Denver, CO 80202-3133. The date of location is February 25, 1986. The number of linear feet claimed in the length along the course of the vein each way from the point of discovery, at which a discovery monument was erected and on which a notice of location was posted in accordance with applicable laws, is 1420 feet West erly and 10 feet East erly, which is the general course of the lode or vein as near may be, and on the North erly side of the center of the vein 300 feet is claimed and on the South erly side of the center of the vein 300 feet is claimed. Location work consisted of making the maps as provided by N.R.S. 517.040. At each corner of the claim and at the center of each side line there is a monument in compliance with N.R.S. 517.030, so marked as to designate the claim name and corner number. The claim and its corners are more particularly described as follows: From Corner No. 1, the W $\frac{1}{4}$ corner of Section 31, T. 24N, Range 49 East of the Mt. Diablo P.M., if such corner exists, or a claim location marker constructed as specified in N.R.S. 517.040 if such corner does not exist, bears South a distance of 4800 feet, thence West a distance of 5575 feet, thence East erly a distance of 1500 feet. Beginning at Corner No. 1, thence South erly a distance of 600 feet to Corner No. 2; thence West erly a distance of 1500 feet to Corner No. 3; thence North erly a distance of 600 feet to Corner No. 4; thence beginning. The North erly side center monument lies midway between corners 1 and 2 and the South erly side center monument lies midway between corners 3 and 4. The claim includes land 24N, Range 49 E., SW 1/4 Section 29, Township 24N, Range 49 E., 1/4 Section 29, Township 24N, Range 49 E., 1/4 Section 29, Township 24N, Range 49 E., of the Mt. Diablo P.M.

TONKIN SPRINGS GOLD MINING COMPANY
Owner and Locator

By Thomas E. Gesick, its agent
signature

Thomas E. Gesick

printed name

STATE OF ColoradoCOUNTY OF Boulder

SS.

On April 10, 1986

Thomas E. Gesick

appeared before me who acknowledged that he executed the above instrument as agent for Tonkin Springs Gold Mining Company, a Nevada corporation. Witness my hand and official seal. My commission expires June 12, 1988.

Clayton H. Huley
Notary Public

782 30th Street
Boulder, CO 80303

(S)

RECORDED AT REQUEST OF
TONKIN SPRINGS GOLD
800K 123 1232

Page 382
36 APR 17 P 1:27

OFFICIAL RECORDS
EUREKA COUNTY, NEVADA
N.N. REB. LEAD RECORDER
FILE NO. 102317
PAGE 575

Certificate of Location Lode Mining Claim

STATE OF NEVADA

COUNTY OF EUREKA

SS.

NOTICE IS HEREBY GIVEN that Tonkin Springs Gold Mining Company, a Nevada corporation, hereby claims by right of discovery and location under and pursuant to the laws of the United States of America and of the State of Nevada the following described lode mining claim, and in making this claim and for the purposes of establishing its right thereto, hereby certifies and states as follows: The name and/or number of the claim and lode or vein is TSG No. 32.

The name of the owner and locator is Tonkin Springs Gold Mining Company whose current mailing and post office address is 1600 Stout St. - Ste. 1600, Denver, CO 80202-3133. The date of location is February 25, 1986. The number of linear feet claimed in the length along the course of the vein each way from the point of discovery, at which a discovery monument was erected and on which a notice of location was posted in accordance with applicable laws, is 1420 feet West erly and 10 feet East erly, which is the general course of the lode or vein as near may be, and on the North erly side of the center of the vein 300 feet is claimed and on the South erly side of the center of the vein 300 feet is claimed. Location work consisted of making the maps as provided by N.R.S. 517.040. At each corner of the claim and at the center of each side line there is a monument in compliance with N.R.S. 517.030, so marked as to designate the claim name and corner number. The claim and its corners are more particularly described as follows: From Corner No. 1, the W_{1/4} corner of Section 31, T. 24N, Range 49 East of the Mt. Diablo P.M., if such corner exists, or a claim location marker constructed as specified in N.R.S. 517.040 if such corner does not exist, bears South a distance of 5400 feet, thence West a distance of 5575 feet, thence East a distance of 1500 feet. Beginning at Corner No. 1, thence South erly a distance of 600 feet to Corner No. 2; thence West erly a distance of 1500 feet to Corner No. 3; thence North erly a distance of 600 feet to Corner No. 4; thence beginning. The North erly side center monument lies midway between corners 1 and 2 and the South erly side center monument lies midway between corners 3 and 4. The claim includes land 24N, Range 49 E., NW 1/4 Section 29, Township 24N, Range 49 E., 1/4 Section 29, Township 24N, Range 49 E., 1/4 Section 29, Township 24N, Range 49 E., of the Mt. Diablo P.M.

TONKIN SPRINGS GOLD MINING COMPANY
Owner and Locator

By Thomas E. Gesick, its agent
signature

Thomas E. Gesick

printed name

STATE OF ColoradoCOUNTY OF Boulder

SS.

On April 10, 19 86, Thomas E. Gesick personally appeared before me who acknowledged that he executed the above instrument as agent for Tonkin Springs Gold Mining Company, a Nevada corporation. Witness my hand and official seal. My commission expires May 12, 1988.

Notary Public

782 30th Street
Boulder, CO 80303

[SCL]

RECORDED AT REQUEST OF
TONKIN SPRINGS GOLD
BOOK 173 PAGE 383

85 APR 17 P 1:27

OFFICIAL RECORDS
EUREKA COUNTY, NEVADA
MIN. RECLAMATION RECORDER
FILE NO. 102318
FOLIO 525

Certificate of Location Lode Mining Claim

STATE OF NEVADA

COUNTY OF EUREKA

SS.

NOTICE IS HEREBY GIVEN that Tonkin Springs Gold Mining Company, a Nevada corporation, hereby claims by right of discovery and location under and pursuant to the laws of the United States of America and of the State of Nevada the following described lode mining claim, and in making this claim and for the purposes of establishing its right thereto, hereby certifies and states as follows: The name and/or number of the claim and lode or vein is TSG No. 33.

The name of the owner and locator is Tonkin Springs Gold Mining Company whose current mailing and post office address is 1600 Stout St., Ste. 1600, Denver, CO 80202-3133. The date of location is February 25, 1986. The number of linear feet claimed in the length along the course of the vein each way from the point of discovery, at which a discovery monument was erected and on which a notice of location was posted in accordance with applicable laws, is 10 feet West erly and 1490 feet East erly, which is the general course of the lode or vein as near may be, and on the North erly side of the center of the vein 300 feet is claimed and on the South erly side of the center of the vein 300 feet is claimed. Location work consisted of making the maps as provided by N.R.S. 517.040. At each corner of the claim and at the center of each side line there is a monument in compliance with N.R.S. 517.030, so marked as to designate the claim name and corner number. The claim and its corners are more particularly described as follows: From Corner No. 1, the W $\frac{1}{4}$ corner of Section 31, T. 24N, Range 49 East of the Mt. Diablo P.M., if such corner exists, or a claim location marker constructed as specified in N.R.S. 517.040 if such corner does not exist, bears South a distance of 4200 feet, thence West a distance of 7075 feet, thence East a distance of 1500 feet to Corner No. 2; thence South erly a distance of 600 feet to Corner No. 3; thence West erly a distance of 1500 feet to Corner No. 4; thence North erly a distance of 600 feet to Corner No. 1, the place of beginning. The North erly side center monument lies midway between corners 1 and 2 and the South erly side center monument lies midway between corners 3 and 4. The claim includes land within the following quarter section(s): SW 1/4 Section 29, Township 24N, Range 49 E., SE 1/4 Section 29, Township 24N, Range 49 E., SW 1/4 Section 30, Township 24N, Range 49 E., of the Mt. Diablo P.M.

TONKIN SPRINGS GOLD MINING COMPANY
Owner and Locator

By Thomas E. Gesick, its agent
signature

Thomas E. Gesick
printed name

STATE OF Colorado

COUNTY OF Boulder

SS.

On April 10, 1986, Thomas E. Gesick appeared before me who acknowledged that he executed the above instrument as agent for Tonkin Springs Gold Mining Company, a Nevada corporation. Witness my hand and official seal. My commission expires June 12, 1988.

Thomas E. Gesick
Notary Public

782 30th Street
Boulder, CO 80303

(SEAL)

RECORDED AT REQUEST OF
TONKIN SPRINGS GOLD
BOOK 143 PAGE 384

86 APR 17 P 1:27

OFFICIAL RECORDS
EUREKA COUNTY, NEVADA
FILE NO. 102319
FEE \$

BOOK 143 PAGE 384

Certificate of Location Lode Mining Claim

STATE OF NEVADA

) SS.

COUNTY OF EUREKA

NOTICE IS HEREBY GIVEN that Tonkin Springs Gold Mining Company, a Nevada corporation, hereby claims by right of discovery and location under and pursuant to the laws of the United States of America and of the State of Nevada the following described lode mining claim, and in making this claim and for the purposes of establishing its right thereto, hereby certifies and states as follows: The name and/or number of the claim and lode or vein is TSG No. 34. The name of the owner and locator is Tonkin Springs Gold Mining Company whose current mailing and post office address is 1600 Stout St.- Ste. 1600, Denver, CO 80202-3133. The date of location is February 25, 1986. The number of linear feet claimed in the length along the course of the vein each way from the point of discovery, at which a discovery monument was erected and on which a notice of location was posted in accordance with applicable laws, is 10 feet West erly and 1420 feet East erly, which is the general course of the lode or vein as near may be, and on the North erly side of the center of the vein 300 feet is claimed and on the South erly side of the center of the vein 300 feet is claimed. Location work consisted of making the maps as provided by N.R.S. 517.040. At each corner of the claim and at the center of each side line there is a monument in compliance with N.R.S. 517.030, so marked as to designate the claim name and corner number. The claim and its corners are more particularly described as follows: From Corner No. 1, the W⁴ corner of Section 31, T. 24N, Range 49 East of the Mt. Diablo P.M., if such corner exists, or a claim location marker constructed as specified in N.R.S. 517.040 if such corner does not exist, bears South a distance of 4800 feet, thence West a distance of 7075 feet, thence East a distance of 1500 feet. Beginning at Corner No. 1, thence South erly a distance of 600 feet to Corner No. 2; thence West erly a distance of 1500 feet to Corner No. 3; thence North erly a distance of 600 feet to Corner No. 4; thence beginning. The North erly side center monument lies midway between corners 1 and 2 and the South erly side center monument lies midway between corners 3 and 4. The claim includes land 24N, Range 49 E., SE 1/4 Section 29, Township 24N, Range 49 E., 1/4 Section 29, Township 24N, Range 49 E., 1/4 Section 29, Township 24N, Range 49 E., of the Mt. Diablo P.M.

TONKIN SPRINGS GOLD MINING COMPANY
Owner and Locator

By Thomas E. Gesick, its agent
signature

Thomas E. Gesick
printed name

STATE OF Colorado

) SS.

COUNTY OF Boulder

On April 10, 19 86, Thomas E. Gesick personally appeared before me who acknowledged that he executed the above instrument as agent for Tonkin Springs Gold Mining Company, a Nevada corporation. Witness my hand and official seal. My commission expires June 12, 1988.

Glynn A. Huley
Notary Public

782 30th Street
Boulder, CO 80303

RECORDED AT REQUEST OF
TONKIN SPRINGS GOLD
8064-153 PAGE 385

26 APR 17 P 1:28

OFFICIAL RECORDS
EUREKA COUNTY, NEVADA
M.N. REBALENTI, RECORDER
FILE NO. 102320
P.L.S. 525

Certificate of Location Lode Mining Claim

STATE OF NEVADA

COUNTY OF EUREKA

SS.

NOTICE IS HEREBY GIVEN that Tonkin Springs Gold Mining Company, a Nevada corporation, hereby claims by right of discovery and location under and pursuant to the laws of the United States of America and of the State of Nevada the following described lode mining claim, and in making this claim and for the purposes of establishing its right thereto, hereby certifies and states as follows: The name and/or number of the claim and lode or vein is 35.

The name of the owner and locator is Tonkin Springs Gold Mining Company whose current mailing and post office address is 1600 Stout St.- Ste. 1600, Denver, CO 80202-3133. The date of location is February 25, 1986. The number of linear feet claimed in the length along the course of the vein each way from the point of discovery, at which a discovery monument was erected and on which a notice of location was posted in accordance with applicable laws, is 10 feet West 1490 feet East, which is the general course of the lode or vein as near may be, and on the North 300 feet of the center of the vein 300 feet is claimed and on the South 300 feet of the center of the vein 300 feet is claimed. Location work consisted of making the maps as provided by N.R.S. 517.040. At each corner of the claim and at the center of each side line there is a monument in compliance with N.R.S. 517.030, so marked as to designate the claim name and corner number. The claim and its corners are more particularly described as follows: From Corner No. 1, the W $\frac{1}{4}$ corner of Section 31, T. 24N, Range 49 East of the Mt. Diablo P.M., if such corner exists, or a claim location marker constructed as specified in N.R.S. 517.040 if such corner does not exist, bears South a distance of 5400 feet, thence West a distance of 7075 feet, thence East a distance of 1500 feet. Beginning at Corner No. 1, thence South 600 feet to Corner No. 2; thence West 1500 feet to Corner No. 3; thence North 600 feet to Corner No. 4; thence beginning. The North erly side center monument lies midway between corners 1 and 2 and the South erly side center monument lies midway between corners 3 and 4. The claim includes land SW 1/4 Section 29, Township 24N, Range 49 E., NW 1/4 Section 29, Township 24N, Range 49 E., SE 1/4 Section 29, Township 24N, Range 49 E., NE 1/4 Section 29, Township 24N, Range 49 E., of the Mt. Diablo P.M.

TONKIN SPRINGS GOLD MINING COMPANY
Owner and Locator

By Thomas E. Gesick, its agent
signature

Thomas E. Gesick

printed name

STATE OF Colorado

COUNTY OF Boulder

SS.

On April 10, 1986, Thomas E. Gesick personally appeared before me who acknowledged that he executed the above instrument as agent for Tonkin Springs Gold Mining Company, a Nevada corporation. Witness my hand and official seal. My commission expires June 12, 1988.

Glynn S. Huley
Notary Public

782 30th Street
Boulder, CO 80303

RECORDED AT REQUEST OF
TONKIN SPRINGS GOLD
BOOK 143 PAGE 386

26 APR 17 P 11:29

OFFICIAL RECORDS
EUREKA COUNTY, NEVADA
FILE NO. 102321
FEE \$ 5.25

102322

CERTIFICATE OF LOCATION

STATE OF NEVADA

Lode Mining Claim

COUNTY OF Eureka

SS.

NOTICE IS HEREBY GIVEN that Tonkin Springs Gold Mining Company, a Nevada corporation, hereby claims by right of discovery and location under and pursuant to the laws of the United States of America and of the State of Nevada the following described lode mining claim, and in making this claim and for the purposes of establishing its right thereto, hereby certifies and states as follows: The name and/or number of the claim and lode or vein is

TSG No. 36

The name of the owner and locator is Tonkin Springs Gold Mining Company whose current mailing and post office address is 1600 Stout St., Ste. 1600, Denver, CO 80202-3133. The date of location is March 8, 1986. The number of linear feet claimed in the length along the course of the vein each way from the point of discovery, at which a discovery monument was erected and on which a notice of location was posted in accordance with applicable laws, is 750 feet North erly and 750 feet South erly, which is the general course of the lode or vein as near may be, and on the East erly side of the center of the vein 300 feet is claimed and on the West erly side of the center of the vein 300 feet is claimed. Location work consisted of making the maps as provided by N.R.S. 517.040. At each corner of the claim and at the center of each side line there is a monument in compliance with N.R.S. 517.030, so marked as to designate the claim name and corner number. The claim and its corners are more particularly described as follows: From Corner No. 1, the W 1/4 corner of Section 31, T. 24 N, Range 49 East of the Mt. Diablo P.M., if such corner exists, or a claim location marker constructed as specified in N.R.S. 517.040 if such corner does not exist, bears South a distance of 93 feet, thence East a distance of 1000 feet, thence East erly a distance of 600 feet. Beginning at Corner No. 1, thence South erly a distance of 1500 feet to Corner No. 2; thence West erly a distance of 600 feet to Corner No. 3; thence North erly a distance of 1500 feet to Corner No. 4; thence beginning. The East erly side center monument lies midway between corners 2 and 3 and the West erly side center monument lies midway between corners 4 and 1. The claim includes land within the following quarter section(s): SE 1/4 Section 36, Township 24 N, Range 48 1/2 E., NE 1/4 Section 36, Township 24 N, Range 48 1/2 E., 1/4 Section 36, Township 24 N, Range 48 1/2 E., 1/4 Section 36, Township 24 N, Range 48 1/2 E., of the Mt. Diablo P.M.

TONKIN SPRINGS GOLD MINING COMPANY
Owner and Locator

By Boyce Cook, its agent
signature

Boyce Cook
printed name

STATE OF ColoradoCOUNTY OF Chaffee

SS.

On April 7th, 1986, Boyce Cook personally appeared before me who acknowledged that he executed the above instrument as agent for Tonkin Springs Gold Mining Company, a Nevada corporation. Witness my hand and official seal. My commission expires 12/18/89.

(SEAL)

RECORDED AT REQUEST OF
TONKIN SPRINGS GOLD
BOOK 143 PAGE 387

80 APR 17 P 1:20

OFFICIAL RECORDS
EUREKA COUNTY, NEVADA
MAIL REPAIR RECORDS
FILE NO. 102322
FEL 3 525

John M. Denty
Notary Public
109 Brookdale Ave
Buena Vista, CO 81211

BOOK 143 PAGE 387

102323
CERTIFICATE OF LOCATION

STATE OF NEVADA)

COUNTY OF Eureka)

Lode Mining Claim

) SS.

NOTICE IS HEREBY GIVEN that Tonkin Springs Gold Mining Company, a Nevada corporation, hereby claims by right of discovery and location under and pursuant to the laws of the United States of America and of the State of Nevada the following described lode mining claim, and in making this claim and for the purposes of establishing its right thereto, hereby certifies and states as follows: The name and/or number of the claim and lode or vein is

TSG No. 37. The name of the owner and locator is Tonkin Springs Gold Mining Company whose current mailing and post office address is 1600 Stout St. - Ste. 1600, Denver, CO 80202-3133. The date of location is March 8, 1986. The number of linear feet claimed in the length along the course of the vein each way from the point of discovery, at which a discovery monument was erected and on which a notice of location was posted in accordance with applicable laws, is 750 feet North erly and 750 feet South erly, which is the general course of the lode or vein as near may be, and on the East erly side of the center of the vein 300 feet is claimed and on the West erly side of the center of the vein 300 feet is claimed. Location work consisted of making the maps as provided by N.R.S. 517.040. At each corner of the claim and at the center of each side line there is a monument in compliance with N.R.S. 517.030, so marked as to designate the claim name and corner number. The claim and its corners are more particularly described as follows: From Corner No. 1, the W 1/4 corner of Section 31, T. 24 N, Range 49 East of the Mt. Diablo P.M., if such corner exists, or a claim location marker constructed as specified in N.R.S. 517.040 if such corner does not exist, bears South a distance of 93 feet, thence East a distance of 400 feet, thence East erly a distance of 600 feet to Corner No. 2; thence South erly a distance of 1500 feet to Corner No. 3; thence West erly a distance of 600 feet to Corner No. 4; thence North erly a distance of 1500 feet to Corner No. 1, the place of beginning. The East erly side center monument lies midway between corners 2 and 3 and the West erly side center monument lies midway between corners 4 and 1. The claim includes land within the following quarter section(s): SE 1/4 Section 36, Township 24 N, Range 48 1/2 E., NE 1/4 Section 36, Township 24 N, Range 48 1/2 E., NW 1/4 Section 31, Township 24 N, Range 49 E., SW 1/4 Section 31, Township 24 N, Range 49 E., of the Mt. Diablo P.M.

TONKIN SPRINGS GOLD MINING COMPANY
 Owner and Locator

By Boyce Cook, its agent
 signature

Boyce Cook
 printed name

STATE OF Colorado)

COUNTY OF Chaffee)

) SS.

On April 7th, 1986, Boyce Cook personally appeared before me who acknowledged that he executed the above instrument as agent for Tonkin Springs Gold Mining Company, a Nevada corporation. Witness my hand and official seal. My commission expires 12/18/89.

Joni M. Dauty
 Notary Public
 109 Brookdale Ave.
 Buena Vista, CO 81211

RECORDED AT REQUEST OF
TONKIN SPRINGS GOLD
 BOOK 143 PAGE 388

86 APR 17 P 1:28

OFFICIAL RECORDS
 EUREKA COUNTY, NEVADA
 M.N. REGALATI, RECORDER
 FILE NO. 102323
 FEE \$ 5.75

STATE OF NEVADA

Lode Mining Claim

COUNTY OF Eureka) SS.
)

NOTICE IS HEREBY GIVEN that Tonkin Springs Gold Mining Company, a Nevada corporation, hereby claims by right of discovery and location under and pursuant to the laws of the United States of America and of the State of Nevada the following described lode mining claim, and in making this claim and for the purposes of establishing its right thereto, hereby certifies and states as follows: The name and/or number of the claim and lode or vein is TSG No. 38.

The name of the owner and locator is Tonkin Springs Gold Mining Company whose current mailing and post office address is 1600 Stout St.- Ste.1600, Denver, CO 80202-3133. The date of location is March 8, 1986. The number of linear feet claimed in the length along the course of the vein each way from the point of discovery, at which a discovery monument was erected and on which a notice of location was posted in accordance with applicable laws, is 750 feet North erly and 750 feet South erly, which is the general course of the lode or vein as near may be, and on the East erly side of the center of the vein 300 feet is claimed and on the West erly side of the center of the vein 300 feet is claimed. Location work consisted of making the maps as provided by N.R.S. 517.040. At each corner of the claim and at the center of each side line there is a monument in compliance with N.R.S. 517.030, so marked as to designate the claim name and corner number. The claim and its corners are more particularly described as follows: From Corner No. 1, the W 1/4 corner of Section 31, T. 24 N, Range 49 East of the Mt. Diablo P.M., if such corner exists, or a claim location marker constructed as specified in N.R.S. 517.040 if such corner does not exist, bears South a distance of 93 feet, thence West a distance of 200 feet, thence East a distance of 600 feet. Beginning at Corner No. 1, thence South erly a distance of 600 feet to Corner No. 2; thence West erly a distance of 1500 feet to Corner No. 3; thence North erly a distance of 600 feet to Corner No. 4; thence beginning. The East erly side center monument lies midway between corners 2 and 3 and the West erly side center monument lies midway between corners 4 and 1. The claim includes land within the following quarter section(s): SW 1/4 Section 31, Township 24 N, Range 49 E., NW 1/4 Section 31, Township 24 N, Range 49 E., 1/4 Section 31, Township 24 N, Range 49 E., 1/4 Section 31, Township 24 N, Range 49 E., of the Mt. Diablo P.M.

TONKIN SPRINGS GOLD MINING COMPANY
Owner and LocatorBy Boyce Cook, its agent
signatureBoyce Cook
printed nameSTATE OF ColoradoCOUNTY OF Chaffee) SS.
)

On April 7th, 1986, Boyce Cook personally appeared before me who acknowledged that he executed the above instrument as agent for Tonkin Springs Gold Mining Company, a Nevada corporation. Witness my hand and official seal. My commission expires 12/18/89.

(SEAL.)

RECORDED AT REQUEST OF
TONKIN SPRINGS GOLD
BOOK 123 PAGE 389

86 APR 17 P 1:28

OFFICIAL RECORDS
EUREKA COUNTY NEVADA
N.R. REDEVELOPMENT RECORDER
FILE NO. 102324
FEE \$ 525Joni M. Dauty
Notary Public109 Brookdale Ave
Buena Vista, CO 81211

STATE OF NEVADA

Lode Mining Claim

COUNTY OF Eureka

SS.

NOTICE IS HEREBY GIVEN that Tonkin Springs Gold Mining Company, a Nevada corporation, hereby claims by right of discovery and location under and pursuant to the laws of the United States of America and of the State of Nevada the following described lode mining claim, and in making this claim and for the purposes of establishing its right thereto, hereby certifies and states as follows: The name and/or number of the claim and lode or vein is

TSG No. 39. The name of the owner and locator is Tonkin Springs Gold Mining Company whose current mailing and post office address is 1600 Stout St.- Ste. 1600, Denver, CO 80202-3133. The date of location is March 8, 1986. The number of linear feet claimed in the length along the course of the vein each way from the point of discovery, at which a discovery monument was erected and on which a notice of location was posted in accordance with applicable laws, is 750 feet North erly and 750 feet South erly, which is the general course of the lode or vein as near may be, and on the East erly side of the center of the vein 300 feet is claimed and on the West erly side of the center of the vein 300 feet is claimed. Location work consisted of making the maps as provided by N.R.S. 517.040. At each corner of the claim and at the center of each side line there is a monument in compliance with N.R.S. 517.030, so marked as to designate the claim name and corner number. The claim and its corners are more particularly described as follows: From Corner No. 1, the W 1/4 corner of Section 31, T. 24 N, Range 49 East of the Mt. Diablo P.M., if such corner exists, or a claim location marker constructed as specified in N.R.S. 517.040 if such corner does not exist, bears South a distance of 93 feet, thence West a distance of 800 feet, thence East a distance of 600 feet. Beginning at Corner No. 1, thence South erly a distance of 600 feet to Corner No. 2; thence West erly a distance of 1500 feet to Corner No. 3; thence North erly a distance of 600 feet to Corner No. 4; thence beginning. The East erly side center monument lies midway between corners 2 and 3 and the West erly side center monument lies midway between corners 4 and 1. The claim includes land within the following quarter section(s): NW 1/4 Section 31, Township 24 N, Range 49 E., SW 1/4 Section 31, Township 24 N, Range 49 E., 1/4 Section 31, Township 24 N, Range 49 E., 1/4 Section 31, Township 24 N, Range 49 E., of the Mt. Diablo P.M.

TONKIN SPRINGS GOLD MINING COMPANY
Owner and LocatorBy Boyce Cook, its agent
signatureBoyce Cook
printed nameSTATE OF ColoradoCOUNTY OF Chaffee

SS.

On April 7th, 1986, Boyce Cook personally appeared before me who acknowledged that he executed the above instrument as agent for Tonkin Springs Gold Mining Company, a Nevada corporation. Witness my hand and official seal. My commission expires 12/18/89.

(SEX)

RECORDED AT REQUEST OF
TONKIN SPRINGS GOLD
BOOK 143 PAGE 390

96 APR 17 9 11 28

ORIGINAL RECORDING
BUREAU COUNTY & MINES
M.N. REGISTRATION RECORDER
FILE NO. 102325
FEE \$ 5.25Joni M. Douthett
Notary Public109 Brookdale Ave
Buena Vista, CO 81211

STATE OF NEVADA
 COUNTY OF Eureka

Lode Mining Claim

)
) SS.
)

NOTICE IS HEREBY GIVEN that Tonkin Springs Gold Mining Company, a Nevada corporation, hereby claims by right of discovery and location under and pursuant to the laws of the United States of America and of the State of Nevada the following described lode mining claim, and in making this claim and for the purposes of establishing its right thereto, hereby certifies and states as follows: The name and/or number of the claim and lode or vein is

TSG No. 40. The name of the owner and locator is Tonkin Springs Gold Mining Company whose current mailing and post office address is 1600 Stout St. - Ste. 1600, Denver, CO 80202-3133. The date of location is March 8, 1986. The number of linear feet claimed in the length along the course of the vein each way from the point of discovery, at which a discovery monument was erected and on which a notice of location was posted in accordance with applicable laws, is 750 feet Northerly and 750 feet Southerly, which is the general course of the lode or vein as near may be, and on the Easterly side of the center of the vein 300 feet is claimed and on the Westerly side of the center of the vein 300 feet is claimed. Location work consisted of making the maps as provided by N.R.S. 517.040. At each corner of the claim and at the center of each side line there is a monument in compliance with N.R.S. 517.030, so marked as to designate the claim name and corner number. The claim and its corners are more particularly described as follows: From Corner No. 1, the W 1/4 corner of Section 31, T. 24 N, Range 49 East of the Mt. Diablo P.M., if such corner exists, or a claim location marker constructed as specified in N.R.S. 517.040 if such corner does not exist, bears South a distance of 93 feet, thence West a distance of 1400 feet, thence East a distance of 600 feet. Beginning at Corner No. 1, thence Southerly a distance of 600 feet to Corner No. 2; thence Westerly a distance of 1500 feet to Corner No. 3; thence Northerly a distance of 600 feet to Corner No. 4; thence beginning. The Easterly side center monument lies midway between corners 2 and 3 and the Westerly side center monument lies midway between corners 4 and 1. The claim includes land within the following quarter section(s): NW 1/4 Section 31, Township 24 N, Range 49 E., SW 1/4 Section 31, Township 24 N, Range 49 E., 1/4 Section 24 N, Township 24 N, Range 49 E., 1/4 Section 24 N, Township 24 N, Range 49 E., of the Mt. Diablo P.M.

TONKIN SPRINGS GOLD MINING COMPANY
 Owner and Locator

By Boyce Cook, its agent
 signature

Boyce Cook
 printed name

STATE OF Colorado
 COUNTY OF Chaffee

)
) SS.
)

On April 7th, 1986, Boyce Cook personally appeared before me who acknowledged that he executed the above instrument as agent for Tonkin Springs Gold Mining Company, a Nevada corporation. Witness my hand and official seal. My commission expires 12/18/89.

Joni M. Douby
 Notary Public
 109 Brookdale Ave
 Buena Vista, CO 81211

RECORDED AT REQUEST OF
 TONKIN SPRINGS GOLD
 BOOK 143 PAGE 391

86 APR 17 P 1:28

OFFICIAL RECORDS
 EUREKA COUNTY, CALIFORNIA
 FILE NO. 102326
 REC'D 5-75

102327
CERTIFICATE OF LOCATION

STATE OF NEVADA)

COUNTY OF Eureka)

Lode Mining Claim

) SS.

NOTICE IS HEREBY GIVEN that Tonkin Springs Gold Mining Company, a Nevada corporation, hereby claims by right of discovery and location under and pursuant to the laws of the United States of America and of the State of Nevada the following described lode mining claim, and in making this claim and for the purposes of establishing its right thereto, hereby certifies and states as follows: The name and/or number of the claim and lode or vein is TSG No. 41.

The name of the owner and locator is Tonkin Springs Gold Mining Company whose current mailing and post office address is 1600 Stout St.- Ste. 1600, Denver, CO 80202-3133. The date of location is March 9, 1986. The number of linear feet claimed in the length along the course of the vein each way from the point of discovery, at which a discovery monument was erected and on which a notice of location was posted in accordance with applicable laws, is 750 feet North erly and 750 feet South erly, which is the general course of the lode or vein as near may be, and on the East erly side of the center of the vein 300 feet is claimed and on the West erly side of the center of the vein 300 feet is claimed. Location work consisted of making the maps as provided by N.R.S. 517.040. At each corner of the claim and at the center of each side line there is a monument in compliance with N.R.S. 517.030, so marked as to designate the claim name and corner number. The claim and its corners are more particularly described as follows: From Corner No. 1, the W 1/4 corner of Section 31, T. 24 N, Range 49 East of the Mt. Diablo P.M., if such corner exists, or a claim location marker constructed as specified in N.R.S. 517.040 if such corner does not exist, bears South a distance of 1593 feet, thence East a distance of 1000 feet, thence East erly a distance of 600 feet. Beginning at Corner No. 1, thence South erly a distance of 1500 feet to Corner No. 2; thence West erly a distance of 600 feet to Corner No. 3; thence North erly a distance of 1500 feet to Corner No. 4; thence East erly a distance of 600 feet to Corner No. 1, the place of beginning. The East erly side center monument lies midway between corners 2 and 3 and the West erly side center monument lies midway between corners 4 and 1. The claim includes land within the following quarter section(s): NE 1/4 Section 36, Township 24 N, Range 48 1/2 E., 1/4 Section 36, Township 24 N, Range 48 1/2 E., 1/4 Section 36, Township 24 N, Range 48 1/2 E., 1/4 Section 36, Township 24 N, Range 48 1/2 E., of the Mt. Diablo P.M.

TONKIN SPRINGS GOLD MINING COMPANY
 Owner and Locator

By Boyce Cook, its agent
 signature

Boyce Cook
 printed name

STATE OF Colorado)

COUNTY OF Chaffee)

) SS.

On April 7th, 1986, Boyce Cook personally appeared before me who acknowledged that he executed the above instrument as agent for Tonkin Springs Gold Mining Company, a Nevada corporation. Witness my hand and official seal. My commission expires 12/18/89.

Joni M. Dauter
 Notary Public

109 Brookdale Ave.

Buena Vista, CO 81211

(SEAL)

RECORDED AT REQUEST OF
TONKIN SPRINGS GOLD
 BOOK 43 PAGE 392

25 APR 17 P 1:28

OFFICIAL RECORDS
 EUREKA COUNTY, NEVADA
 M.N. REC. CLERK-RECORDER
 FILE NO. 102327
 PAGE 525

BOOK 43 PAGE 392

STATE OF NEVADA
COUNTY OF Eureka

Lode Mining Claim

) SS.
)

NOTICE IS HEREBY GIVEN that Tonkin Springs Gold Mining Company, a Nevada corporation, hereby claims by right of discovery and location under and pursuant to the laws of the United States of America and of the State of Nevada the following described lode mining claim, and in making this claim and for the purposes of establishing its right thereto, hereby certifies and states as follows: The name and/or number of the claim and lode or vein is

TSG No. 42. The name of the owner and locator is Tonkin Springs Gold Mining Company whose current mailing and post office address is 1600 Stout St., Ste. 1600, Denver, CO 80202-3133. The date of location is March 9, 1986. The number of linear feet claimed in the length along the course of the vein each way from the point of discovery, at which a discovery monument was erected and on which a notice of location was posted in accordance with applicable laws, is 750 feet North erly and 750 feet South erly, which is the general course of the lode or vein as near may be, and on the East erly side of the center of the vein 300 feet is claimed and on the West erly side of the center of the vein 300 feet is claimed. Location work consisted of making the maps as provided by N.R.S. 517.040. At each corner of the claim and at the center of each side line there is a monument in compliance with N.R.S. 517.030, so marked as to designate the claim name and corner number. The claim and its corners are more particularly described as follows: From Corner No. 1, the W 1/4 corner of Section 31, T. 24 N, Range 49 East of the Mt. Diablo P.M., if such corner exists, or a claim location marker constructed as specified in N.R.S. 517.040 if such corner does not exist, bears South a distance of 1593 feet, thence East a distance of 400 feet, thence East a distance of _____ feet. Beginning at Corner No. 1, thence East erly a distance of 600 feet to Corner No. 2; thence South erly a distance of 1500 feet to Corner No. 3; thence West erly a distance of 600 feet to Corner No. 4; thence North erly a distance of 1500 feet to Corner No. 1, the place of beginning. The East erly side center monument lies midway between corners 2 and 3 and the West erly side center monument lies midway between corners 4 and 1. The claim includes land within the following quarter section(s): NE 1/4 Section 36, Township 24 N, Range 48 1/2 E., NW 1/4 Section 31, Township 24 N, Range 49 E., 1/4 Section _____, Township 24 N, Range _____ E., 1/4 Section _____, Township 24 N, Range _____ E., of the Mt. Diablo P.M.

TONKIN SPRINGS GOLD MINING COMPANY
Owner and LocatorBy Boyce Cook, its agent
signatureBoyce Cook
printed nameSTATE OF Colorado
COUNTY OF Chaffee) SS.
)

On April 7th, 1986, Boyce Cook personally appeared before me who acknowledged that he executed the above instrument as agent for Tonkin Springs Gold Mining Company, a Nevada corporation. Witness my hand and official seal. My commission expires 12/18/89.

Joni M. Dauty
Notary Public109 Brookdale Ave
Buena Vista, CO 81211

(SEAL)

RECORDED AT REQUEST OF
TONKIN SPRINGS GOLD
BOOK 121 PAGE 393

86 APR 17 P 1:28

OFFICIAL RECORDS
EUREKA COUNTY, CALIFORNIA
FILE NO. 102328
FEE \$ 525

102329
CERTIFICATE OF LOCATION

STATE OF NEVADA)

COUNTY OF Eureka)

Lode Mining Claim

SS.

NOTICE IS HEREBY GIVEN that Tonkin Springs Gold Mining Company, a Nevada corporation, hereby claims by right of discovery and location under and pursuant to the laws of the United States of America and of the State of Nevada the following described lode mining claim, and in making this claim and for the purposes of establishing its right thereto, hereby certifies and states as follows: The name and/or number of the claim and lode or vein is

TSG No. 43. The name of the owner and locator is Tonkin Springs Gold Mining Company whose current mailing and post office address is 1600 Stout St.- Ste.1600, Denver, CO 80202-3133. The date of location is March 9, 1986. The number of linear feet claimed in the length along the course of the vein each way from the point of discovery, at which a discovery monument was erected and on which a notice of location was posted in accordance with applicable laws, is 750 feet North erly and 750 feet South erly, which is the general course of the lode or vein as near may be, and on the East erly side of the center of the vein 300 feet is claimed and on the West erly side of the center of the vein 300 feet is claimed. Location work consisted of making the maps as provided by N.R.S. 517.040. At each corner of the claim and at the center of each side line there is a monument in compliance with N.R.S. 517.030, so marked as to designate the claim name and corner number. The claim and its corners are more particularly described as follows: From Corner No. 1, the W 1/4 corner of Section 31, T. 24 N, Range 49 East of the Mt. Diablo P.M., if such corner exists, or a claim location marker constructed as specified in N.R.S. 517.040 if such corner does not exist, bears South a distance of 1593 feet, thence West a distance of 200 feet, thence East erly a distance of 600 feet to Corner No. 2; thence South erly a distance of 1500 feet to Corner No. 3; thence West erly a distance of 600 feet to Corner No. 4; thence North erly a distance of 1500 feet to Corner No. 1, the place of beginning. The East erly side center monument lies midway between corners 2 and 3 and the West erly side center monument lies midway between corners 4 and 1. The claim includes land within the following quarter section(s): NW 1/4 Section 31, Township 24 N, Range 49 E., 1/4 Section 31, Township 24 N, Range 49 E., 1/4 Section 31, Township 24 N, Range 49 E., 1/4 Section 31, Township 24 N, Range 49 E., of the Mt. Diablo P.M.

TONKIN SPRINGS GOLD MINING COMPANY
 Owner and Locator

By Boyce Cook, its agent
 signature

Boyce Cook
 printed name

STATE OF Colorado)

COUNTY OF Chaffee)

SS.

On April 7th, 1986, Boyce Cook personally appeared before me who acknowledged that he executed the above instrument as agent for Tonkin Springs Gold Mining Company, a Nevada corporation. Witness my hand and official seal. My commission expires 12/18/89.

Joni M. Douthett
 Notary Public

109 Brookdale Ave.
Buena Vista, CO 81211

RECORDED AT REQUEST OF
TONKIN SPRINGS GOLD
 BOOK 143 PAGE 394

86 APR 17 PM 1:38

OFFICIAL RECORDS
 EUREKA COUNTY, NEVADA
 FILE NO. **102329**
 PAGES 525

STATE OF NEVADA)
)
 COUNTY OF Eureka) ss.

Lode Mining Claim

NOTICE IS HEREBY GIVEN that Tonkin Springs Gold Mining Company, a Nevada corporation, hereby claims by right of discovery and location under and pursuant to the laws of the United States of America and of the State of Nevada the following described lode mining claim, and in making this claim and for the purposes of establishing its right thereto, hereby certifies and states as follows: The name and/or number of the claim and lode or vein is

TSG No. 44. The name of the owner and locator is Tonkin Springs Gold Mining Company whose current mailing and post office address is 1600 Stout St.- Ste.1600, Denver, CO 80202-3133. The date of location is March 9, 1986. The number of linear feet claimed in the length along the course of the vein each way from the point of discovery, at which a discovery monument was erected and on which a notice of location was posted in accordance with applicable laws, is 750 feet North erly and 750 feet South erly, which is the general course of the lode or vein as near may be, and on the East erly side of the center of the vein 300 feet is claimed and on the West erly side of the center of the vein 300 feet is claimed. Location work consisted of making the maps as provided by N.R.S. 517.040. At each corner of the claim and at the center of each side line there is a monument in compliance with N.R.S. 517.030, so marked as to designate the claim name and corner number. The claim and its corners are more particularly described as follows: From Corner No. 1, the W 1/4 corner of Section 31, T. 24 N, Range 49 East of the Mt. Diablo P.M., if such corner exists, or a claim location marker constructed as specified in N.R.S. 517.040 if such corner does not exist, bears South a distance of 1593 feet, thence West a distance of 800 feet, thence East a distance of 600 feet. Beginning at Corner No. 1, thence South erly a distance of 1500 feet to Corner No. 2; thence West erly a distance of 600 feet to Corner No. 3; thence North erly a distance of 1500 feet to Corner No. 4; thence beginning. The East erly side center monument lies midway between corners 2 and 3 and the West erly side center monument lies midway between corners 4 and 1. The claim includes land within the following quarter section(s): NW 1/4 Section 31, Township 24 N, Range 49 E., 1/4 Section 31, Township 24 N, Range 49 E., 1/4 Section 31, Township 24 N, Range 49 E., 1/4 Section 31, Township 24 N, Range 49 E., of the Mt. Diablo P.M.

TONKIN SPRINGS GOLD MINING COMPANY
 Owner and Locator

By Boyce Cook, its agent
 signature

Boyce Cook
 printed name

STATE OF Colorado)
)
 COUNTY OF Chaffee) ss.

On April 7th, 1986, Boyce Cook personally appeared before me who acknowledged that he executed the above instrument as agent for Tonkin Springs Gold Mining Company, a Nevada corporation. Witness my hand and official seal. My commission expires 12/18/89.

Joni M. Dauter
 Notary Public
 109 Brookdale Ave.
 Buena Vista, CO
 81211

RECORDED AT REQUEST OF
TONKIN SPRINGS GOLD
 BOOK 143 PAGE 395

CO APR 17 1986

FILE NO. 102330
 FILE 525

102331
CERTIFICATE OF LOCATION

STATE OF NEVADA)

COUNTY OF Eureka)

Lode Mining Claim

SS.

NOTICE IS HEREBY GIVEN that Tonkin Springs Gold Mining Company, a Nevada corporation, hereby claims by right of discovery and location under and pursuant to the laws of the United States of America and of the State of Nevada the following described lode mining claim, and in making this claim and for the purposes of establishing its right thereto, hereby certifies and states as follows: The name and/or number of the claim and lode or vein is

TSG No. 45

The name of the owner and locator is Tonkin Springs Gold Mining Company whose current mailing and post office address is 1600 Stout St.- Ste.1600, Denver, CO 80202-3133. The date of location is March 9, 1986. The number of linear feet claimed in the length along the course of the vein each way from the point of discovery, at which a discovery monument was erected and on which a notice of location was posted in accordance with applicable laws, is 750 feet North erly and 750 feet South erly, which is the general course of the lode or vein as near may be, and on the East erly side of the center of the vein 300 feet is claimed and on the West erly side of the center of the vein 300 feet is claimed. Location work consisted of making the maps as provided by N.R.S. 517.040. At each corner of the claim and at the center of each side line there is a monument in compliance with N.R.S. 517.030, so marked as to designate the claim name and corner number. The claim and its corners are more particularly described as follows: From Corner No. 1, the W 1/4 corner of Section 31, T. 24 N, Range 49 East of the Mt. Diablo P.M., if such corner exists, or a claim location marker constructed as specified in N.R.S. 517.040 if such corner does not exist, bears South a distance of 1593 feet, thence West a distance of 1400 feet, thence _____ a distance of _____ feet. Beginning at Corner No. 1, thence East erly a distance of 600 feet to Corner No. 2; thence South erly a distance of 1500 feet to Corner No. 3; thence West erly a distance of 600 feet to Corner No. 4; thence North erly a distance of 1500 feet to Corner No. 1, the place of beginning. The East erly side center monument lies midway between corners 2 and 3 and the West erly side center monument lies midway between corners 4 and 1. The claim includes land within the following quarter section(s): NW 1/4 Section 31, Township 24 N, Range 49 E., 1/4 Section _____, Township 24 N, Range _____ E., 1/4 Section _____, Township 24 N, Range _____ E., 1/4 Section _____, Township 24 N, Range _____ E., of the Mt. Diablo P.M.

TONKIN SPRINGS GOLD MINING COMPANY

Owner and Locator

By Boyce Cook, its agent
 signature

Boyce Cook
 printed name

STATE OF Colorado)

COUNTY OF Chaffee)

SS.

On April 7th, 1986, Boyce Cook personally appeared before me who acknowledged that he executed the above instrument as agent for Tonkin Springs Gold Mining Company, a Nevada corporation. Witness my hand and official seal. My commission expires 12/18/89.

Joni M. Denty
 Notary Public

109 Brookdale Ave
Buena Vista, CO 81211

(SSA)

RECORDED AT REQUEST OF
TONKIN SPRINGS GOLD
 86 APR 17 10:28

OFFICIAL RECORDS
 EUREKA COUNTY, NEVADA
 FILE NO. 102331
 FEE \$ 525

CERTIFICATE OF LOCATION

Lode Mining Claim

STATE OF NEVADA

COUNTY OF Eureka)
) SS.
)

NOTICE IS HEREBY GIVEN that Tonkin Springs Gold Mining Company, a Nevada corporation, hereby claims by right of discovery and location under and pursuant to the laws of the United States of America and of the State of Nevada the following described lode mining claim, and in making this claim and for the purposes of establishing its right thereto, hereby certifies and states as follows: The name and/or number of the claim and lode or vein is

TSG No. 46. The name of the owner and locator is Tonkin Springs Gold Mining Company whose current mailing and post office address is 1600 Stout St.- Ste. 1600, Denver, CO 80202-3133. The date of location is March 9, 1986. The number of linear feet claimed in the length along the course of the vein each way from the point of discovery, at which a discovery monument was erected and on which a notice of location was posted in accordance with applicable laws, is 750 feet North erly and 750 feet South erly, which is the general course of the lode or vein as near may be, and on the East erly side of the center of the vein 300 feet is claimed and on the West erly side of the center of the vein 300 feet is claimed. Location work consisted of making the maps as provided by N.R.S. 517.040. At each corner of the claim and at the center of each side line there is a monument in compliance with N.R.S. 517.030, so marked as to designate the claim name and corner number. The claim and its corners are more particularly described as follows: From Corner No. 1, the W 1/4 corner of Section 31, T. 24 N, Range 49 East of the Mt. Diablo P.M., if such corner exists, or a claim location marker constructed as specified in N.R.S. 517.040 if such corner does not exist, bears South a distance of 3093 feet, thence East a distance of 2200 feet, thence East a distance of 600 feet. Beginning at Corner No. 1, thence South erly a distance of 600 feet to Corner No. 2; thence West erly a distance of 1500 feet to Corner No. 3; thence North erly a distance of 600 feet to Corner No. 4; thence East erly a distance of 1500 feet to Corner No. 1, the place of beginning. The East erly side center monument lies midway between corners 2 and 3 and the West erly side center monument lies midway between corners 4 and 1. The claim includes land within the following quarter section(s): NE 1/4 Section 36, Township 24 N, Range 48 1/2 E., SE 1/4 Section 25, Township 24 N, Range 48 1/2 E., 1/4 Section 24 N, Range 48 1/2 E., 1/4 Section 24 N, Range 48 1/2 E., of the Mt. Diablo P.M.

TONKIN SPRINGS GOLD MINING COMPANY
Owner and Locator

By Boyce Cook, its agent
signature

Boyce Cook
printed name

STATE OF ColoradoCOUNTY OF Chaffee)
) SS.
)

On April 7th, 1986, Boyce Cook personally appeared before me who acknowledged that he executed the above instrument as agent for Tonkin Springs Gold Mining Company, a Nevada corporation. Witness my hand and official seal. My commission expires 12/18/89.

(S 11)

RECORDED AT REQUEST OF
TONKIN SPRINGS GOLD
MINE
102332

66 APR 17 8:11:28

OFFICE RECORDS
EUREKA COUNTY, NEVADA
FILE NO. 102332
FEE \$ 25

Joni M. Daulty
Notary Public

109 Brookdale Ave
Buena Vista, CO 81211

Lode Mining Claim

STATE OF NEVADA)

COUNTY OF Eureka)

SS.

NOTICE IS HEREBY GIVEN that Tonkin Springs Gold Mining Company, a Nevada corporation, hereby claims by right of discovery and location under and pursuant to the laws of the United States of America and of the State of Nevada the following described lode mining claim, and in making this claim and for the purposes of establishing its right thereto, hereby certifies and states as follows: The name and/or number of the claim and lode or vein is TSG No. 47.

The name of the owner and locator is Tonkin Springs Gold Mining Company whose current mailing and post office address is 1600 Stout St.- Ste. 1600, Denver, CO 80202-3133. The date of location is March 9, 1986. The number of linear feet claimed in the length along the course of the vein each way from the point of discovery, at which a discovery monument was erected and on which a notice of location was posted in accordance with applicable laws, is 750 feet North erly and 750 feet South erly, which is the general course of the lode or vein as near may be, and on the East erly side of the center of the vein 300 feet is claimed and on the West erly side of the center of the vein 300 feet is claimed. Location work consisted of making the maps as provided by N.R.S. 517.040. At each corner of the claim and at the center of each side line there is a monument in compliance with N.R.S. 517.030, so marked as to designate the claim name and corner number. The claim and its corners are more particularly described as follows: From Corner No. 1, the W 1/4 corner of Section 31, T. 24 N, Range 49 East of the Mt. Diablo P.M., if such corner exists, or a claim location marker constructed as specified in N.R.S. 517.040 if such corner does not exist, bears South a distance of 3093 feet, thence East a distance of 1600 feet, thence a distance of feet. Beginning at Corner No. 1, thence East erly a distance of 600 feet to Corner No. 2; thence South erly a distance of 1500 feet to Corner No. 3; thence West erly a distance of 600 feet to Corner No. 4; thence North erly a distance of 1500 feet to Corner No. 1, the place of beginning. The East erly side center monument lies midway between corners 2 and 3 and the West erly side center monument lies midway between corners 4 and 1. The claim includes land within the following quarter section(s): NE 1/4 Section 36, Township 24 N, Range 48 1/2 E., SE 1/4 Section 25, Township 24 N, Range 48 1/2 E., 1/4 Section , Township 24 N, Range E., of the Mt. Diablo P.M.

TONKIN SPRINGS GOLD MINING COMPANY
Owner and LocatorBy Boyce Cook, its agent
signatureBoyce Cook
printed nameSTATE OF Colorado)COUNTY OF Chaffee)

SS.

On April 7th, 1986, Boyce Cook personally appeared before me who acknowledged that he executed the above instrument as agent for Tonkin Springs Gold Mining Company, a Nevada corporation. Witness my hand and official seal. My commission expires 12/18/89.

(SEAL)

RECORDED BY REQUEST OF
TONKIN SPRINGS GOLD
BOOK 143 PAGE 398

APR 17 1986

OFFICIAL RECORDS
EUREKA COUNTY, NEVADA
FILE NO. 102333
FEE \$Joni M. Daulty
Notary Public109 Brookdale Ave.
Buena Vista, CO 81211

Lode Mining Claim

STATE OF NEVADA

COUNTY OF Eureka

SS.


NOTICE IS HEREBY GIVEN that Tonkin Springs Gold Mining Company, a Nevada corporation, hereby claims by right of discovery and location under and pursuant to the laws of the United States of America and of the State of Nevada the following described lode mining claim, and in making this claim and for the purposes of establishing its right thereto, hereby certifies and states as follows: The name and/or number of the claim and lode or vein is

TSG No. 48. The name of the owner and locator is Tonkin Springs Gold Mining Company whose current mailing and post office address is 1600 Stout St.- Ste.1600, Denver, CO 80202-3133. The date of location is March 9, 1986. The number of linear feet claimed in the length along the course of the vein each way from the point of discovery, at which a discovery monument was erected and on which a notice of location was posted in accordance with applicable laws, is 750 feet North erly and 750 feet South erly, which is the general course of the lode or vein as near may be, and on the East erly side of the center of the vein 300 feet is claimed and on the West erly side of the center of the vein 300 feet is claimed. Location work consisted of making the maps as provided by N.R.S. 517.040. At each corner of the claim and at the center of each side line there is a monument in compliance with N.R.S. 517.030, so marked as to designate the claim name and corner number. The claim and its corners are more particularly described as follows: From Corner No. 1, the W 1/4 corner of Section 31, T. 24 N, Range 49 East of the Mt. Diablo P.M., if such corner exists, or a claim location marker constructed as specified in N.R.S. 517.040 if such corner does not exist, bears South a distance of 3093 feet, thence East a distance of 1000 feet, thence a distance of feet. Beginning at Corner No. 1, thence East erly a distance of 600 feet to Corner No. 2; thence South erly a distance of 1500 feet to Corner No. 3; thence West erly a distance of 600 feet to Corner No. 4; thence North erly a distance of 1500 feet to Corner No. 1, the place of beginning. The East erly side center monument lies midway between corners 2 and 3 and the West erly side center monument lies midway between corners 4 and 1. The claim includes land within the following quarter section(s): NE 1/4 Section 36, Township 24 N, Range 48 1/2 E., SE 1/4 Section 25, Township 24 N, Range 48 1/2 E., 1/4 Section , Township 24 N, Range E., 1/4 Section , Township 24 N, Range E., of the Mt. Diablo P.M.

TONKIN SPRINGS GOLD MINING COMPANY
Owner and LocatorBy Boyce Cook, its agent
signatureBoyce Cook
printed nameSTATE OF ColoradoCOUNTY OF Chaffee

SS.

On April 7th, 1986, Boyce Cook personally appeared before me who acknowledged that he executed the above instrument as agent for Tonkin Springs Gold Mining Company, a Nevada corporation. Witness my hand and official seal. My commission expires 12/18/89.



Joni M. Douly
Notary Public
109 Brookdale Ave.
Buena Vista, CO 81211

Lode Mining Claim

STATE OF NEVADA)

COUNTY OF Eureka)

SS.

NOTICE IS HEREBY GIVEN that Tonkin Springs Gold Mining Company, a Nevada corporation, hereby claims by right of discovery and location under and pursuant to the laws of the United States of America and of the State of Nevada the following described lode mining claim, and in making this claim and for the purposes of establishing its right thereto, hereby certifies and states as follows: The name and/or number of the claim and lode or vein is

TSG No. 49. The name of the owner and locator is Tonkin Springs Gold Mining Company whose current mailing and post office address is 1600 Stout St.- Ste. 1600, Denver, CO 80202-3133. The date of location is March 9, 1986. The number of linear feet claimed in the length along the course of the vein each way from the point of discovery, at which a discovery monument was erected and on which a notice of location was posted in accordance with applicable laws, is 750 feet North erly and 750 feet South erly, which is the general course of the lode or vein as near may be, and on the East erly side of the center of the vein 300 feet is claimed and on the West erly side of the center of the vein 300 feet is claimed. Location work consisted of making the maps as provided by N.R.S. 517.040. At each corner of the claim and at the center of each side line there is a monument in compliance with N.R.S. 517.030, so marked as to designate the claim name and corner number. The claim and its corners are more particularly described as follows: From Corner No. 1, the W 1/4 corner of Section 31, T. 24 N, Range 49 East of the Mt. Diablo P.M., if such corner exists, or a claim location marker constructed as specified in N.R.S. 517.040 if such corner does not exist, bears South a distance of 3093 feet, thence East a distance of 400 feet, thence East erly a distance of 600 feet to Corner No. 2; thence South erly a distance of 1500 feet to Corner No. 3; thence West erly a distance of 600 feet to Corner No. 4; thence North erly a distance of 1500 feet to Corner No. 1, the place of beginning. The East erly side center monument lies midway between corners 2 and 3 and the West erly side center monument lies midway between corners 4 and 1. The claim includes land within the following quarter section(s): NE 1/4 Section 36, Township 24 N, Range 48 1/2 E., SE 1/4 Section 25, Township 24 N, Range 48 1/2 E., SW 1/4 Section 30, Township 24 N, Range 49 E., NW 1/4 Section 31, Township 24 N, Range 49 E., of the Mt. Diablo P.M.

TONKIN SPRINGS GOLD MINING COMPANY
Owner and LocatorBy Boyce Cook, its agent
signatureBoyce Cook
printed nameSTATE OF Colorado)COUNTY OF Chaffee)

SS.

On April 7th, 1986, Boyce Cook personally appeared before me who acknowledged that he executed the above instrument as agent for Tonkin Springs Gold Mining Company, a Nevada corporation. Witness my hand and official seal. My commission expires 12/18/89.

Joni M. Dauter
Notary Public109 Brookdale Ave.
Buena Vista, CO81211

(SEAL)

RECORDED AT REQUEST OF
TONKIN SPRINGS GOLD
BOOK 143 PAGE 500

25 APR 17 P 1:28

OFFICE OF THE CLERK
COUNTY OF NEVADA
FILE NO. 102335
FOR 8.525

Lode Mining Claim

STATE OF NEVADA

COUNTY OF Eureka) SS.
)

NOTICE IS HEREBY GIVEN that Tonkin Springs Gold Mining Company, a Nevada corporation, hereby claims by right of discovery and location under and pursuant to the laws of the United States of America and of the State of Nevada the following described lode mining claim, and in making this claim and for the purposes of establishing its right thereto, hereby certifies and states as follows: The name and/or number of the claim and lode or vein is

TSG No. 50. The name of the owner and locator is Tonkin Springs Gold Mining Company whose current mailing and post office address is 1600 Stout St., Ste. 1600, Denver, CO 80202-3133. The date of location is March 9, 1986. The number of linear feet claimed in the length along the course of the vein each way from the point of discovery, at which a discovery monument was erected and on which a notice of location was posted in accordance with applicable laws, is 750 feet North erly and 750 feet South erly, which is the general course of the lode or vein as near may be, and on the East erly side of the center of the vein 300 feet is claimed and on the West erly side of the center of the vein 300 feet is claimed. Location work consisted of making the maps as provided by N.R.S. 517.040. At each corner of the claim and at the center of each side line there is a monument in compliance with N.R.S. 517.030, so marked as to designate the claim name and corner number. The claim and its corners are more particularly described as follows: From Corner No. 1, the W 1/4 corner of Section 31, T. 24 N, Range 49 East of the Mt. Diablo P.M., if such corner exists, or a claim location marker constructed as specified in N.R.S. 517.040 if such corner does not exist, bears South a distance of 3093 feet, thence West a distance of 200 feet, thence East a distance of 600 feet. Beginning at Corner No. 1, thence South erly a distance of 1500 feet to Corner No. 2; thence West erly a distance of 600 feet to Corner No. 3; thence North erly a distance of 1500 feet to Corner No. 1, the place of beginning. The East erly side center monument lies midway between corners 2 and 3 and the West erly side center monument lies midway between corners 4 and 1. The claim includes land within the following quarter section(s): SW 1/4 Section 30, Township 24 N, Range 49 E., NW 1/4 Section 31, Township 24 N, Range 49 E., 1/4 Section 31, Township 24 N, Range 49 E., 1/4 Section 31, Township 24 N, Range 49 E., of the Mt. Diablo P.M.

TONKIN SPRINGS GOLD MINING COMPANY
Owner and LocatorBy Boyce Cook, its agent
signatureBoyce Cook
printed nameSTATE OF ColoradoCOUNTY OF Chaffee) SS.
)

On April 7th, 1986, Boyce Cook personally appeared before me who acknowledged that he executed the above instrument as agent for Tonkin Springs Gold Mining Company, a Nevada corporation. Witness my hand and official seal. My commission expires 12/18/89.

Jon M Dauter
Notary Public109 Brookdale Ave.
Buena Vista, CO 81211

(SEAL)

RECORDED AT REQUEST OF
SPRINGS GOLD
BOOK 143 PAGE 507

APR 17 1986

OFFICE RECORDS
EUREKA COUNTY, NEVADA
MIN. RECALL RECORDER
FILE NO. 102336
FILE 5-25

TONKIN

STATE OF NEVADA

Lode Mining Claim

COUNTY OF Eureka) SS.
)

NOTICE IS HEREBY GIVEN that Tonkin Springs Gold Mining Company, a Nevada corporation, hereby claims by right of discovery and location under and pursuant to the laws of the United States of America and of the State of Nevada the following described lode mining claim, and in making this claim and for the purposes of establishing its right thereto, hereby certifies and states as follows: The name and/or number of the claim and lode or vein is

TSG No. 51. The name of the owner and locator is Tonkin Springs Gold Mining Company whose current mailing and post office address is 1600 Stout St.- Ste. 1600, Denver, CO 80202-3133. The date of location is March 9, 1986. The number of linear feet claimed in the length along the course of the vein each way from the point of discovery, at which a discovery monument was erected and on which a notice of location was posted in accordance with applicable laws, is 750 feet North erly and 750 feet South erly, which is the general course of the lode or vein as near may be, and on the East erly side of the center of the vein 300 feet is claimed and on the West erly side of the center of the vein 300 feet is claimed. Location work consisted of making the maps as provided by N.R.S. 517.040. At each corner of the claim and at the center of each side line there is a monument in compliance with N.R.S. 517.030, so marked as to designate the claim name and corner number. The claim and its corners are more particularly described as follows: From Corner No. 1, the W 1/4 corner of Section 31, T. 24 N, Range 49 East of the Mt. Diablo P.M., if such corner exists, or a claim location marker constructed as specified in N.R.S. 517.040 if such corner does not exist, bears South a distance of 3093 feet, thence West a distance of 800 feet, thence East a distance of 600 feet. Beginning at Corner No. 1, thence South erly a distance of 1500 feet to Corner No. 2; thence West erly a distance of 600 feet to Corner No. 3; thence North erly a distance of 1500 feet to Corner No. 4; thence East erly a distance of 600 feet to Corner No. 1, the place of beginning. The East erly side center monument lies midway between corners 2 and 3 and the West erly side center monument lies midway between corners 4 and 1. The claim includes land within the following quarter section(s): SW 1/4 Section 30, Township 24 N, Range 49 E., NW 1/4 Section 31, Township 24 N, Range 49 E., 1/4 Section 24 N, Township 24 N, Range 49 E., 1/4 Section 24 N, Range 49 E., of the Mt. Diablo P.M.

TONKIN SPRINGS GOLD MINING COMPANY
Owner and LocatorBy Boyce Cook, its agent
signatureBoyce Cook
printed nameSTATE OF ColoradoCOUNTY OF Chaffee) SS.
)

On April 7th, 1986, Boyce Cook personally appeared before me who acknowledged that he executed the above instrument as agent for Tonkin Springs Gold Mining Company, a Nevada corporation. Witness my hand and official seal. My commission expires 12/18/87.

(SEAL)

RECORDED AT REQUEST OF
TONKIN SPRINGS GOLD
BOOK 143 PAGE 02

86 APR 17 P 11 28

OFFICIAL RECORDS
EUREKA COUNTY, NEVADA
FILE NO. 102337
FEE \$ 5.25Joni M. Dauty
Notary Public109 Brookdale Ave.
Buena Vista, CO 81211

BOOK 143 PAGE 02

CERTIFICATE OF LOCATION

Lode Mining Claim

STATE OF NEVADA

COUNTY OF Eureka) SS.
)

NOTICE IS HEREBY GIVEN that Tonkin Springs Gold Mining Company, a Nevada corporation, hereby claims by right of discovery and location under and pursuant to the laws of the United States of America and of the State of Nevada the following described lode mining claim, and in making this claim and for the purposes of establishing its right thereto, hereby certifies and states as follows: The name and/or number of the claim and lode or vein is

TSG No. 52. The name of the owner and locator is Tonkin Springs Gold Mining Company whose current mailing and post office address is 1600 Stout St.- Ste. 1600, Denver, CO 80202-3133. The date of location is March 9, 1986. The number of linear feet claimed in the length along the course of the vein each way from the point of discovery, at which a discovery monument was erected and on which a notice of location was posted in accordance with applicable laws, is 750 feet North erly and 750 feet South erly, which is the general course of the lode or vein as near may be, and on the East erly side of the center of the vein 300 feet is claimed and on the West erly side of the center of the vein 300 feet is claimed. Location work consisted of making the maps as provided by N.R.S. 517.040. At each corner of the claim and at the center of each side line there is a monument in compliance with N.R.S. 517.030, so marked as to designate the claim name and corner number. The claim and its corners are more particularly described as follows: From Corner No. 1, the W 1/4 corner of Section 31, T. 24 N, Range 49 East of the Mt. Diablo P.M., if such corner exists, or a claim location marker constructed as specified in N.R.S. 517.040 if such corner does not exist, bears South a distance of 3093 feet, thence West a distance of 1400 feet, thence East a distance of 600 feet. Beginning at Corner No. 1, thence South erly a distance of 600 feet to Corner No. 2; thence West erly a distance of 1500 feet to Corner No. 3; thence North erly a distance of 600 feet to Corner No. 4; thence East erly a distance of 1500 feet to Corner No. 1, the place of beginning. The East erly side center monument lies midway between corners 2 and 3 and the West erly side center monument lies midway between corners 4 and 1. The claim includes land within the following quarter section(s): SW 1/4 Section 30, Township 24 N, Range 49 E., NW 1/4 Section 31, Township 24 N, Range 49 E., 1/4 Section 31, Township 24 N, Range 49 E., 1/4 Section 31, Township 24 N, Range 49 E., of the Mt. Diablo P.M.

TONKIN SPRINGS GOLD MINING COMPANY
Owner and Locator

By Boyce Cook, its agent
signature

Boyce Cook
printed name

STATE OF ColoradoCOUNTY OF Chaffee) SS.
)

On April 7th, 1986, Boyce Cook personally appeared before me who acknowledged that he executed the above instrument as agent for Tonkin Springs Gold Mining Company, a Nevada corporation. Witness my hand and official seal. My commission expires 12/18/89.

Joni M. Darity
Notary Public

109 Brookdale Ave.
Buena Vista, CO 81211

(SEAL)

RECORDED AT REQUEST OF
TONKIN SPRINGS GOLD
BOOK 143 PAGE 403

CE 478 17 P 1:28

ORIGINAL RECORDS
EUREKA COUNTY, NEVADA
FILE NO. 102338
FEE \$ 5.75

STATE OF NEVADA)
COUNTY OF Eureka) SS.
Lode Mining Claim

NOTICE IS HEREBY GIVEN that Tonkin Springs Gold Mining Company, a Nevada corporation, hereby claims by right of discovery and location under and pursuant to the laws of the United States of America and of the State of Nevada the following described lode mining claim, and in making this claim and for the purposes of establishing its right thereto, hereby certifies and states as follows: The name and/or number of the claim and lode or vein is

TSG No. 53. The name of the owner and locator is Tonkin Springs Gold Mining Company whose current mailing and post office address is 1600 Stout St., Ste. 1600, Denver, CO 80202-3133. The date of location is March 9, 1986. The number of linear feet claimed in the length along the course of the vein each way from the point of discovery, at which a discovery monument was erected and on which a notice of location was posted in accordance with applicable laws, is 750 feet North erly and 750 feet South erly, which is the general course of the lode or vein as near may be, and on the East erly side of the center of the vein 300 feet is claimed and on the West erly side of the center of the vein 300 feet is claimed. Location work consisted of making the maps as provided by N.R.S. 517.040. At each corner of the claim and at the center of each side line there is a monument in compliance with N.R.S. 517.030, so marked as to designate the claim name and corner number. The claim and its corners are more particularly described as follows: From Corner No. 1, the W 1/4 corner of Section 31, T. 24 N, Range 49 East of the Mt. Diablo P.M., if such corner exists, or a claim location marker constructed as specified in N.R.S. 517.040 if such corner does not exist, bears South a distance of 4593 feet, thence East a distance of 2200 feet, thence East a distance of 600 feet. Beginning at Corner No. 1, thence South erly a distance of 1500 feet to Corner No. 2; thence West erly a distance of 600 feet to Corner No. 3; thence North erly a distance of 1500 feet to Corner No. 4; thence beginning. The East erly side center monument lies midway between corners 2 and 3 and the West erly side center monument lies midway between corners 4 and 1. The claim includes land within the following quarter section(s): SE 1/4 Section 25, Township 24 N, Range 48 E., 1/4 Section 25, Township 24 N, Range 48 E., 1/4 Section 24 N, Township 24 N, Range 48 E., 1/4 Section 24 N, Township 24 N, Range 48 E., of the Mt. Diablo P.M.

TONKIN SPRINGS GOLD MINING COMPANY
Owner and Locator

By Boyce Cook, its agent
signature

Boyce Cook
printed name

STATE OF Colorado)
COUNTY OF Chaffee) SS.

On April 7th, 1986, Boyce Cook personally appeared before me who acknowledged that he executed the above instrument as agent for Tonkin Springs Gold Mining Company, a Nevada corporation. Witness my hand and official seal. My commission expires 12/18/89.

Joni M. Daulty
Notary Public

109 Brookdale Ave.
Buena Vista, CO 81211

(SEE 1)

RECORDED AT REQUEST OF
TONKIN SPRINGS GOLD
BOOK 143 PAGE 202

APR 17 1986

OFFICIAL RECORDS
EUREKA COUNTY, NEVADA
M.H. REBALLEA RECORDER
FILE NO. 102339
FILE \$ 575

STATE OF NEVADA
COUNTY OF Eureka

Lode Mining Claim

) SS.
)

NOTICE IS HEREBY GIVEN that Tonkin Springs Gold Mining Company, a Nevada corporation, hereby claims by right of discovery and location under and pursuant to the laws of the United States of America and of the State of Nevada the following described lode mining claim, and in making this claim and for the purposes of establishing its right thereto, hereby certifies and states as follows: The name and/or number of the claim and lode or vein is

TSG No. 54. The name of the owner and locator is Tonkin Springs Gold Mining Company whose current mailing and post office address is 1600 Stout St.- Ste. 1600, Denver, CO 80202-3133. The date of location is March 9, 1986. The number of linear feet claimed in the length along the course of the vein each way from the point of discovery, at which a discovery monument was erected and on which a notice of location was posted in accordance with applicable laws, is 750 feet North erly and 750 feet South erly, which is the general course of the lode or vein as near may be, and on the East erly side of the center of the vein 300 feet is claimed and on the West erly side of the center of the vein 300 feet is claimed. Location work consisted of making the maps as provided by N.R.S. 517.040. At each corner of the claim and at the center of each side line there is a monument in compliance with N.R.S. 517.030, so marked as to designate the claim name and corner number. The claim and its corners are more particularly described as follows: From Corner No. 1, the W 1/4 corner of Section 31, T. 24 N, Range 49 East of the Mt. Diablo P.M., if such corner exists, or a claim location marker constructed as specified in N.R.S. 517.040 if such corner does not exist, bears South a distance of 4593 feet, thence East a distance of 1600 feet, thence a distance of feet. Beginning at Corner No. 1, thence East erly a distance of 600 feet to Corner No. 2; thence South erly a distance of 1500 feet to Corner No. 3; thence West erly a distance of 600 feet to Corner No. 4; thence North erly a distance of 1500 feet to Corner No. 1, the place of beginning. The East erly side center monument lies midway between corners 2 and 3 and the West erly side center monument lies midway between corners 4 and 1. The claim includes land within the following quarter section(s): SE 1/4 Section 25, Township 24 N, Range 48 1/2 E., 1/4 Section , Township 24 N, Range 48 1/2 E., 1/4 Section , Township 24 N, Range 48 1/2 E., 1/4 Section , Township 24 N, Range 48 1/2 E., of the Mt. Diablo P.M.

TONKIN SPRINGS GOLD MINING COMPANY
Owner and LocatorBy Boyce Cook, its agent
signatureBoyce Cook
printed nameSTATE OF Colorado
COUNTY OF Chaffee) SS.
)

On April 7th, 1986, Boyce Cook personally appeared before me who acknowledged that he executed the above instrument as agent for Tonkin Springs Gold Mining Company, a Nevada corporation. Witness my hand and official seal. My commission expires 12/18/89.

Joni M. Dauty
Notary Public

109 Brookdale Ave.

Buena Vista, CO 81211

RECORDED AT REQUEST
TONKIN SPRINGS GOLD
65 APR 17 1986
65 APR 17 1986
FILE NO. 102340
FEE \$ 5.25

65 APR 17 1986

RECORDS
FILE NO. 102340
FEE \$ 5.25

STATE OF NEVADA

Lode Mining Claim

COUNTY OF Eureka

SS.

NOTICE IS HEREBY GIVEN that Tonkin Springs Gold Mining Company, a Nevada corporation, hereby claims by right of discovery and location under and pursuant to the laws of the United States of America and of the State of Nevada the following described lode mining claim, and in making this claim and for the purposes of establishing its right thereto, hereby certifies and states as follows: The name and/or number of the claim and lode or vein is

TSG No. 55. The name of the owner and locator is Tonkin Springs Gold Mining Company whose current mailing and post office address is 1600 Stout St.- Ste.1600, Denver, CO 80202-3133. The date of location is March 9, 1986. The number of linear feet claimed in the length along the course of the vein each way from the point of discovery, at which a discovery monument was erected and on which a notice of location was posted in accordance with applicable laws, is 750 feet North erly and 750 feet South erly, which is the general course of the lode or vein as near may be, and on the East erly side of the center of the vein 300 feet is claimed and on the West erly side of the center of the vein 300 feet is claimed. Location work consisted of making the maps as provided by N.R.S. 517.040. At each corner of the claim and at the center of each side line there is a monument in compliance with N.R.S. 517.030, so marked as to designate the claim name and corner number. The claim and its corners are more particularly described as follows: From Corner No. 1, the W 1/4 corner of Section 31, T. 24 N, Range 49 East of the Mt. Diablo P.M., if such corner exists, or a claim location marker constructed as specified in N.R.S. 517.040 if such corner does not exist, bears South a distance of 4593 feet, thence East a distance of 1000 feet, thence East erly a distance of 600 feet. Beginning at Corner No. 1, thence South erly a distance of 1500 feet to Corner No. 2; thence West erly a distance of 600 feet to Corner No. 3; thence North erly a distance of 1500 feet to Corner No. 4; thence beginning. The East erly side center monument lies midway between corners 2 and 3 and the West erly side center monument lies midway between corners 4 and 1. The claim includes land within the following quarter section(s): SE 1/4 Section 25, Township 24 N, Range 48 1/2 E., 1/4 Section 25, Township 24 N, Range 48 1/2 E., 1/4 Section 24 N, Township 24 N, Range 48 1/2 E., 1/4 Section 24 N, Township 24 N, Range 48 1/2 E., of the Mt. Diablo P.M.

TONKIN SPRINGS GOLD MINING COMPANY
Owner and LocatorBy Boyce Cook, its agent
signatureBoyce Cook
printed nameSTATE OF ColoradoCOUNTY OF Chaffee

SS.

On April 7th, 1986, Boyce Cook personally appeared before me who acknowledged that he executed the above instrument as agent for Tonkin Springs Gold Mining Company, a Nevada corporation. Witness my hand and official seal. My commission expires 12/18/89.

Joni M. Douly
Notary Public109 Brookdale Ave.
Buena Vista, CO 81211

(1521)

RECORDED AT REQUEST OF
TONKIN SPRINGS GOLD
MINING COMPANY
BOOK 143 PAGE 406

APR 17 1986

RECORDS
EUREKA COUNTY, NEVADA
FILE NO. 102341
FEE \$ 5.25

STATE OF NEVADA

Lode Mining Claim


COUNTY OF Eureka) SS.
)

NOTICE IS HEREBY GIVEN that Tonkin Springs Gold Mining Company, a Nevada corporation, hereby claims by right of discovery and location under and pursuant to the laws of the United States of America and of the State of Nevada the following described lode mining claim, and in making this claim and for the purposes of establishing its right thereto, hereby certifies and states as follows: The name and/or number of the claim and lode or vein is

TSG No. 56. The name of the owner and locator is Tonkin Springs Gold Mining Company whose current mailing and post office address is 1600 Stout St.- Ste.1600, Denver, CO 80202-3133. The date of location is March 9, 1986. The number of linear feet claimed in the length along the course of the vein each way from the point of discovery, at which a discovery monument was erected and on which a notice of location was posted in accordance with applicable laws, is 750 feet North erly and 750 feet South erly, which is the general course of the lode or vein as near may be, and on the East erly side of the center of the vein 300 feet is claimed and on the West erly side of the center of the vein 300 feet is claimed. Location work consisted of making the maps as provided by N.R.S. 517.040. At each corner of the claim and at the center of each side line there is a monument in compliance with N.R.S. 517.030, so marked as to designate the claim name and corner number. The claim and its corners are more particularly described as follows: From Corner No. 1, the W 1/4 corner of Section 31, T. 24 N, Range 49 East of the Mt. Diablo P.M., if such corner exists, or a claim location marker constructed as specified in N.R.S. 517.040 if such corner does not exist, bears South a distance of 4593 feet, thence East a distance of 400 feet, thence East erly a distance of 600 feet. Beginning at Corner No. 1, thence South erly a distance of 1500 feet to Corner No. 2; thence West erly a distance of 600 feet to Corner No. 3; thence North erly a distance of 1500 feet to Corner No. 4; thence beginning. The East erly side center monument lies midway between corners 2 and 3 and the West erly side center monument lies midway between corners 4 and 1. The claim includes land within the following quarter section(s): SE 1/4 Section 25, Township 24 N, Range 48 1/2 E., SW 1/4 Section 30, Township 24 N, Range 49 E., 1/4 Section 24 N, Township 24 N, Range 49 E., of the Mt. Diablo P.M.

TONKIN SPRINGS GOLD MINING COMPANY
Owner and LocatorBy Boyce Cook, its agent
signatureBoyce Cook
printed nameSTATE OF ColoradoCOUNTY OF Chaffee) SS.
)

On April 7th, 19 86, Boyce Cook personally appeared before me who acknowledged that he executed the above instrument as agent for Tonkin Springs Gold Mining Company, a Nevada corporation. Witness my hand and official seal. My commission expires 12/18/89.



Joni M. Daulty
Notary Public
109 Brookdale Ave.
Buena Vista, CO 81211

Lode Mining Claim

STATE OF NEVADA

COUNTY OF Eureka

SS.

NOTICE IS HEREBY GIVEN that Tonkin Springs Gold Mining Company, a Nevada corporation, hereby claims by right of discovery and location under and pursuant to the laws of the United States of America and of the State of Nevada the following described lode mining claim, and in making this claim and for the purposes of establishing its right thereto, hereby certifies and states as follows: The name and/or number of the claim and lode or vein is

TSG No. 57. The name of the owner and locator is Tonkin Springs Gold Mining Company whose current mailing and post office address is 1600 Stout St.- Ste.1600, Denver, CO 80202-3133. The date of location is March 9, 1986. The number of linear feet claimed in the length along the course of the vein each way from the point of discovery, at which a discovery monument was erected and on which a notice of location was posted in accordance with applicable laws, is 750 feet North erly and 750 feet South erly, which is the general course of the lode or vein as near may be, and on the East erly side of the center of the vein 300 feet is claimed and on the West erly side of the center of the vein 300 feet is claimed. Location work consisted of making the maps as provided by N.R.S. 517.040. At each corner of the claim and at the center of each side line there is a monument in compliance with N.R.S. 517.030, so marked as to designate the claim name and corner number. The claim and its corners are more particularly described as follows: From Corner No. 1, the W 1/4 corner of Section 31, T. 24 N, Range 49 East of the Mt. Diablo P.M., if such corner exists, or a claim location marker constructed as specified in N.R.S. 517.040 if such corner does not exist, bears South a distance of 4593 feet, thence West a distance of 200 feet, thence East a distance of 600 feet. Beginning at Corner No. 1, thence South erly a distance of 1500 feet to Corner No. 2; thence West erly a distance of 600 feet to Corner No. 3; thence North erly a distance of 1500 feet to Corner No. 4; thence beginning. The East erly side center monument lies midway between corners 2 and 3 and the West erly side center monument lies midway between corners 4 and 1. The claim includes land within the following quarter section(s): SW 1/4 Section 30, Township 24 N, Range 49 E., 1/4 Section 30, Township 24 N, Range 49 E., 1/4 Section 31, Township 24 N, Range 49 E., 1/4 Section 31, Township 24 N, Range 49 E., of the Mt. Diablo P.M.

TONKIN SPRINGS GOLD MINING COMPANY
Owner and LocatorBy Boyce Cook, its agent
signatureBoyce Cook
printed nameSTATE OF ColoradoCOUNTY OF Chaffee

SS.

On April 7th, 1986, Boyce Cook personally appeared before me who acknowledged that he executed the above instrument as agent for Tonkin Springs Gold Mining Company, a Nevada corporation. Witness my hand and official seal. My commission expires 12/18/89.

RECORDED AT REQUEST OF
TONKIN SPRINGS GOLD
BOOK 143 PAGE 408

36 APR 17 P 1:28

OFFICIAL RECORDS
EUREKA COUNTY, NEVADA
MIN. REDEVELOPMENT RECORDER
FILE NO. 102343
FEE \$ 5.75Opie M. Darity
Notary Public
109 Brookdale Ave.
Buena Vista, Co
81211

Lode Mining Claim

STATE OF NEVADA

COUNTY OF Eureka

SS.

NOTICE IS HEREBY GIVEN that Tonkin Springs Gold Mining Company, a Nevada corporation, hereby claims by right of discovery and location under and pursuant to the laws of the United States of America and of the State of Nevada the following described lode mining claim, and in making this claim and for the purposes of establishing its right thereto, hereby certifies and states as follows: The name and/or number of the claim and lode or vein is

TSG No. 58. The name of the owner and locator is Tonkin Springs Gold Mining Company whose current mailing and post office address is 1600 Stout St. - Ste. 1600, Denver, CO 80202-3133. The date of location is March 9, 1986. The number of linear feet claimed in the length along the course of the vein each way from the point of discovery, at which a discovery monument was erected and on which a notice of location was posted in accordance with applicable laws, is 750 feet North erly and 750 feet South erly, which is the general course of the lode or vein as near may be, and on the East erly side of the center of the vein 300 feet is claimed and on the West erly side of the center of the vein 300 feet is claimed. Location work consisted of making the maps as provided by N.R.S. 517.040. At each corner of the claim and at the center of each side line there is a monument in compliance with N.R.S. 517.030, so marked as to designate the claim name and corner number. The claim and its corners are more particularly described as follows: From Corner No. 1, the W 1/4 corner of Section 31, T. 24 N, Range 49 East of the Mt. Diablo P.M., if such corner exists, or a claim location marker constructed as specified in N.R.S. 517.040 if such corner does not exist, bears South a distance of 4593 feet, thence West a distance of 800 feet, thence East a distance of 600 feet. Beginning at Corner No. 1, thence South erly a distance of 1500 feet to Corner No. 2; thence West erly a distance of 600 feet to Corner No. 3; thence North erly a distance of 1500 feet to Corner No. 4; thence beginning. The East erly side center monument lies midway between corners 2 and 3 and the West erly side center monument lies midway between corners 4 and 1. The claim includes land within the following quarter section(s): SW 1/4 Section 30, Township 24 N, Range 49 E., 1/4 Section 30, Township 24 N, Range 49 E., 1/4 Section 31, Township 24 N, Range 49 E., 1/4 Section 31, Township 24 N, Range 49 E., of the Mt. Diablo P.M.

TONKIN SPRINGS GOLD MINING COMPANY
Owner and LocatorBy Boyce Cook, its agent
signatureBoyce Cook
printed nameSTATE OF ColoradoCOUNTY OF Chaffee

SS.

On April 7th, 1986, Boyce Cook personally appeared before me who acknowledged that he executed the above instrument as agent for Tonkin Springs Gold Mining Company, a Nevada corporation. Witness my hand and official seal. My commission expires 12/18/89.

(SEAL)

RECORDED AT REQUEST OF
TONKIN SPRINGS GOLD
BOOK 123 PAGE 409

86 APR 17 P 1:29

OFFICIAL RECORDS
EUREKA COUNTY, NEVADA
FILE NO. 102344
FEE \$ 5.75Joni M. Denty
Notary Public

109 Brookdale Ave.

Buena Vista, CO 81211

Lode Mining Claim

STATE OF NEVADA)

COUNTY OF Eureka)

SS.

NOTICE IS HEREBY GIVEN that Tonkin Springs Gold Mining Company, a Nevada corporation, hereby claims by right of discovery and location under and pursuant to the laws of the United States of America and of the State of Nevada the following described lode mining claim, and in making this claim and for the purposes of establishing its right thereto, hereby certifies and states as follows: The name and/or number of the claim and lode or vein is

TSG No. 59. The name of the owner and locator is Tonkin Springs Gold Mining Company whose current mailing and post office address is 1600 Stout St.- Ste. 1600, Denver, CO 80202-3133. The date of location is March 9, 1986. The number of linear feet claimed in the length along the course of the vein each way from the point of discovery, at which a discovery monument was erected and on which a notice of location was posted in accordance with applicable laws, is 750 feet North erly and 750 feet South erly, which is the general course of the lode or vein as near may be, and on the East erly side of the center of the vein 300 feet is claimed and on the West erly side of the center of the vein 300 feet is claimed. Location work consisted of making the maps as provided by N.R.S. 517.040. At each corner of the claim and at the center of each side line there is a monument in compliance with N.R.S. 517.030, so marked as to designate the claim name and corner number. The claim and its corners are more particularly described as follows: From Corner No. 1, the W 1/4 corner of Section 31, T. 24 N, Range 49 East of the Mt. Diablo P.M., if such corner exists, or a claim location marker constructed as specified in N.R.S. 517.040 if such corner does not exist, bears South a distance of 4593 feet, thence West a distance of 1400 feet, thence East a distance of 600 feet. Beginning at Corner No. 1, thence South erly a distance of 1500 feet to Corner No. 2; thence West erly a distance of 600 feet to Corner No. 3; thence North erly a distance of 1500 feet to Corner No. 4; thence beginning. The East erly side center monument lies midway between corners 2 and 3 and the West erly side center monument lies midway between corners 4 and 1. The claim includes land within the following quarter section(s): SW 1/4 Section 30, Township 24 N, Range 49 E., 1/4 Section 30, Township 24 N, Range 49 E., 1/4 Section 30, Township 24 N, Range 49 E., 1/4 Section 30, Township 24 N, Range 49 E., of the Mt. Diablo P.M.

TONKIN SPRINGS GOLD MINING COMPANY
Owner and LocatorBy Boyce Cook, its agent
signatureBoyce Cook
printed nameSTATE OF Colorado)COUNTY OF Chaffee)

SS.

On April 7th, 1986, Boyce Cook personally appeared before me who acknowledged that he executed the above instrument as agent for Tonkin Springs Gold Mining Company, a Nevada corporation. Witness my hand and official seal. My commission expires 12/18/89.

Jon M. Dwyer
Notary Public

109 Brookdale Ave.

Buena Vista, CO 81211

RECORDED AT REQUEST OF
TONKIN SPRINGS GOLD
BOOK 143 PAGE 410

APR 17 11:30

OFFICIAL RECORDS
BUREAU OF COUNTY CLERKS
H.A. REC. CLERK
FILE NO. 102345
FEE \$5.75

STATE OF NEVADA

Lode Mining Claim

COUNTY OF Eureka) SS.
)

NOTICE IS HEREBY GIVEN that Tonkin Springs Gold Mining Company, a Nevada corporation, hereby claims by right of discovery and location under and pursuant to the laws of the United States of America and of the State of Nevada the following described lode mining claim, and in making this claim and for the purposes of establishing its right thereto, hereby certifies and states as follows: The name and/or number of the claim and lode or vein is

TSG No. 60. The name of the owner and locator is Tonkin Springs Gold Mining Company whose current mailing and post office address is 1600 Stout St.- Ste. 1600, Denver, CO 80202-3133. The date of location is March 9, 1986. The number of linear feet claimed in the length along the course of the vein each way from the point of discovery, at which a discovery monument was erected and on which a notice of location was posted in accordance with applicable laws, is 750 feet North erly and 750 feet South erly, which is the general course of the lode or vein as near may be, and on the East erly side of the center of the vein 300 feet is claimed and on the West erly side of the center of the vein 300 feet is claimed. Location work consisted of making the maps as provided by N.R.S. 517.040. At each corner of the claim and at the center of each side line there is a monument in compliance with N.R.S. 517.030, so marked as to designate the claim name and corner number. The claim and its corners are more particularly described as follows: From Corner No. 1, the W 1/4 corner of Section 31, T. 24 N, Range 49 E of the Mt. Diablo P.M., if such corner exists, or a claim location marker constructed as specified in N.R.S. 517.040 if such corner does not exist, bears South a distance of 4593 feet, thence West a distance of 2000 feet, thence East a distance of 600 feet. Beginning at Corner No. 1, thence South erly a distance of 600 feet to Corner No. 2; thence West erly a distance of 1500 feet to Corner No. 3; thence North erly a distance of 600 feet to Corner No. 4; thence East erly a distance of 1500 feet to Corner No. 1, the place of beginning. The East erly side center monument lies midway between corners 2 and 3 and the West erly side center monument lies midway between corners 4 and 1. The claim includes land within the following quarter section(s): SW 1/4 Section 30, Township 24 N, Range 49 E, 1/4 Section 30, Township 24 N, Range 49 E, 1/4 Section 30, Township 24 N, Range 49 E, 1/4 Section 30, Township 24 N, Range 49 E, of the Mt. Diablo P.M.

TONKIN SPRINGS GOLD MINING COMPANY
Owner and LocatorBy Boyce Cook, its agent
signatureBoyce Cook
printed nameSTATE OF ColoradoCOUNTY OF Chaffee) SS.
)

On April 7th, 1986, Boyce Cook personally appeared before me who acknowledged that he executed the above instrument as agent for Tonkin Springs Gold Mining Company, a Nevada corporation. Witness my hand and official seal. My commission expires 12/18/89.

Joni M. Dauty
Notary Public109 Brookdale Ave.
Buena Vista, CO81211

(SEE)

RECORDED AT REQUEST OF
TONKIN SPRINGS GOLD
BOOK 143 PAGE 411

08 APR 17 P 1:30

OFFICIAL RECORDS
EUREKA COUNTY, NEVADA
FILE NO. 102346
FEE \$5.75

Lode Mining Claim

STATE OF NEVADA

COUNTY OF Eureka

)
) SS.
)

NOTICE IS HEREBY GIVEN that Tonkin Springs Gold Mining Company, a Nevada corporation, hereby claims by right of discovery and location under and pursuant to the laws of the United States of America and of the State of Nevada the following described lode mining claim, and in making this claim and for the purposes of establishing its right thereto, hereby certifies and states as follows: The name and/or number of the claim and lode or vein is

TSG No. 61. The name of the owner and locator is Tonkin Springs Gold Mining Company whose current mailing and post office address is 1600 Stout St., Ste. 1600, Denver, CO 80202-3133. The date of location is March 9, 1986. The number of linear feet claimed in the length along the course of the vein each way from the point of discovery, at which a discovery monument was erected and on which a notice of location was posted in accordance with applicable laws, is 750 feet North erly and 750 feet South erly, which is the general course of the lode or vein as near may be, and on the East erly side of the center of the vein 300 feet is claimed and on the West erly side of the center of the vein 300 feet is claimed. Location work consisted of making the maps as provided by N.R.S. 517.040. At each corner of the claim and at the center of each side line there is a monument in compliance with N.R.S. 517.030, so marked as to designate the claim name and corner number. The claim and its corners are more particularly described as follows: From Corner No. 1, the W 1/4 corner of Section 31, T. 24 N, Range 49 East of the Mt. Diablo P.M., if such corner exists, or a claim location marker constructed as specified in N.R.S. 517.040 if such corner does not exist, bears South a distance of 4593 feet, thence West a distance of 2600 feet, thence East a distance of 600 feet. Beginning at Corner No. 1, thence South erly a distance of 1500 feet to Corner No. 2; thence West erly a distance of 600 feet to Corner No. 3; thence North erly a distance of 1500 feet to Corner No. 4; thence beginning. The East erly side center monument lies midway between corners 2 and 3 and the West erly side center monument lies midway between corners 4 and 1. The claim includes land within the following quarter section(s): SE 1/4 Section 30, Township 24 N, Range 49 E., 1/4 Section 30, Township 24 N, Range 49 E., 1/4 Section 30, Township 24 N, Range 49 E., 1/4 Section 30, Township 24 N, Range 49 E., of the Mt. Diablo P.M.

TONKIN SPRINGS GOLD MINING COMPANY
Owner and Locator

By Boyce Cook, its agent
signature

Boyce Cook
printed name

STATE OF Colorado

COUNTY OF Chaffee

)
) SS.
)

On April 7th, 1986, Boyce Cook personally appeared before me who acknowledged that he executed the above instrument as agent for Tonkin Springs Gold Mining Company, a Nevada corporation. Witness my hand and official seal. My commission expires 12/18/89.

Joni M. Dauty
Notary Public

109 Brookdale Ave.
Buena Vista, CO 81211

(SEAL)

RECORDED AT REQUEST OF
TONKIN SPRINGS GOLD
BOOK 143 PAGE 412

86 APR 17 P 11:30

DEPT. OF REVENUE
EUREKA COUNTY, NEVADA
M.I. REBECCA W. SCHUMER
FILE NO. 102347
FEE \$ 5.75

STATE OF NEVADA

Lode Mining Claim

COUNTY OF Eureka) SS.
)

NOTICE IS HEREBY GIVEN that Tonkin Springs Gold Mining Company, a Nevada corporation, hereby claims by right of discovery and location under and pursuant to the laws of the United States of America and of the State of Nevada the following described lode mining claim, and in making this claim and for the purposes of establishing its right thereto, hereby certifies and states as follows: The name and/or number of the claim and lode or vein is TSG No. 62.

The name of the owner and locator is Tonkin Springs Gold Mining Company whose current mailing and post office address is 1600 Stout St.- Ste. 1600, Denver, CO 80202-3133. The date of location is March 9, 1986. The number of linear feet claimed in the length along the course of the vein each way from the point of discovery, at which a discovery monument was erected and on which a notice of location was posted in accordance with applicable laws, is 750 feet North erly and 750 feet South erly, which is the general course of the lode or vein as near may be, and on the East erly side of the center of the vein 300 feet is claimed and on the West erly side of the center of the vein 300 feet is claimed. Location work consisted of making the maps as provided by N.R.S. 517.040. At each corner of the claim and at the center of each side line there is a monument in compliance with N.R.S. 517.030, so marked as to designate the claim name and corner number. The claim and its corners are more particularly described as follows: From Corner No. 1, the W 1/4 corner of Section 31, T. 24 N, Range 49 E of the Mt. Diablo P.M., if such corner exists, or a claim location marker constructed as specified in N.R.S. 517.040 if such corner does not exist, bears South a distance of 4593 feet, thence West a distance of 3200 feet, thence East a distance of 600 feet. Beginning at Corner No. 1, thence East erly a distance of 600 feet to Corner No. 2; thence South erly a distance of 1500 feet to Corner No. 3; thence West erly a distance of 600 feet to Corner No. 4; thence North erly a distance of 1500 feet to Corner No. 1, the place of beginning. The East erly side center monument lies midway between corners 2 and 3 and the West erly side center monument lies midway between corners 4 and 1. The claim includes land within the following quarter section(s): SE 1/4 Section 30, Township 24 N, Range 49 E, 1/4 Section 30, Township 24 N, Range 49 E, 1/4 Section 30, Township 24 N, Range 49 E, of the Mt. Diablo P.M.

TONKIN SPRINGS GOLD MINING COMPANY
Owner and LocatorBy Boyce Cook, its agent
signatureBoyce Cook
printed nameSTATE OF ColoradoCOUNTY OF Chaffee) SS.
)

On April 7th, 1986, Boyce Cook personally appeared before me who acknowledged that he executed the above instrument as agent for Tonkin Springs Gold Mining Company, a Nevada corporation. Witness my hand and official seal. My commission expires 12/18/89.

(SEA.)

RECORDED AT REQUEST OF
TONKIN SPRINGS GOLD
BOOK 143 PAGE 413

APR 17 1986

OFFICIAL RECORDS
EUREKA COUNTY, NEVADA
MIN. RECL. REC'D
FILE NO. 102348
FEE \$5.75Joni M. Dauter
Notary Public109 Brookdale Ave.
Buena Vista, CO 81211

102349
CERTIFICATE OF LOCATION

STATE OF NEVADA)
)
 COUNTY OF Eureka) SS.

Lode Mining Claim

NOTICE IS HEREBY GIVEN that Tonkin Springs Gold Mining Company, a Nevada corporation, hereby claims by right of discovery and location under and pursuant to the laws of the United States of America and of the State of Nevada the following described lode mining claim, and in making this claim and for the purposes of establishing its right thereto, hereby certifies and states as follows: The name and/or number of the claim and lode or vein is

TSG No. 63. The name of the owner and locator is Tonkin Springs Gold Mining Company whose current mailing and post office address is 1600 Stout St. - Ste. 1600, Denver, CO 80202-3133. The date of location is March 9, 1986. The number of linear feet claimed in the length along the course of the vein each way from the point of discovery, at which a discovery monument was erected and on which a notice of location was posted in accordance with applicable laws, is 750 feet North erly and 750 feet South erly, which is the general course of the lode or vein as near may be, and on the East erly side of the center of the vein 300 feet is claimed and on the West erly side of the center of the vein 300 feet is claimed. Location work consisted of making the maps as provided by N.R.S. 517.040. At each corner of the claim and at the center of each side line there is a monument in compliance with N.R.S. 517.030, so marked as to designate the claim name and corner number. The claim and its corners are more particularly described as follows: From Corner No. 1, the W 1/4 corner of Section 31, T. 24 N, Range 49 East of the Mt. Diablo P.M., if such corner exists, or a claim location marker constructed as specified in N.R.S. 517.040 if such corner does not exist, bears South a distance of 4593 feet, thence West a distance of 3800 feet, thence East a distance of 600 feet. Beginning at Corner No. 1, thence South erly a distance of 1500 feet to Corner No. 2; thence West erly a distance of 600 feet to Corner No. 3; thence North erly a distance of 1500 feet to Corner No. 4; thence beginning. The East erly side center monument lies midway between corners 2 and 3 and the West erly side center monument lies midway between corners 4 and 1. The claim includes land within the following quarter section(s): SE 1/4 Section 30, Township 24 N, Range 49 E., 1/4 Section 30, Township 24 N, Range 49 E., 1/4 Section 30, Township 24 N, Range 49 E., 1/4 Section 30, Township 24 N, Range 49 E., of the Mt. Diablo P.M.

TONKIN SPRINGS GOLD MINING COMPANY
 Owner and Locator

By Boyce Cook, its agent
 signature

Boyce Cook
 printed name

STATE OF Colorado)
)
 COUNTY OF Chaffee) SS.

On April 7th, 1986, Boyce Cook personally appeared before me who acknowledged that he executed the above instrument as agent for Tonkin Springs Gold Mining Company, a Nevada corporation. Witness my hand and official seal. My commission expires 12/18/89.

Joni M. Dauter
 Notary Public

109 Brookdale Ave
Buena Vista, CO

81211

(SEAL)

RECORDED AT REQUEST OF
TONKIN SPRINGS GOLD
 BOOK 143 PAGE 414

30 APR 17 1986

OFFICIAL RECORDS
 EUREKA COUNTY, NEVADA
 FILE NO. **102349**
 FILE # 575

STATE OF NEVADA)
)
 COUNTY OF Eureka) SS.

Lode Mining Claim

NOTICE IS HEREBY GIVEN that Tonkin Springs Gold Mining Company, a Nevada corporation, hereby claims by right of discovery and location under and pursuant to the laws of the United States of America and of the State of Nevada the following described lode mining claim, and in making this claim and for the purposes of establishing its right thereto, hereby certifies and states as follows: The name and/or number of the claim and lode or vein is _____

TSG No. 64. The name of the owner and locator is Tonkin Springs Gold Mining Company whose current mailing and post office address is 1600 Stout St.- Ste.1600, Denver, CO 80202-3133. The date of location is March 9, 1986. The number of linear feet claimed in the length along the course of the vein each way from the point of discovery, at which a discovery monument was erected and on which a notice of location was posted in accordance with applicable laws, is 750 feet North erly and 750 feet South erly, which is the general course of the lode or vein as near may be, and on the East erly side of the center of the vein 300 feet is claimed and on the West erly side of the center of the vein 300 feet is claimed. Location work consisted of making the maps as provided by N.R.S. 517.040. At each corner of the claim and at the center of each side line there is a monument in compliance with N.R.S. 517.030, so marked as to designate the claim name and corner number. The claim and its corners are more particularly described as follows: From Corner No. 1, the W 1/4 corner of Section 31, T. 24 N, Range 49 East of the Mt. Diablo P.M., if such corner exists, or a claim location marker constructed as specified in N.R.S. 517.040 if such corner does not exist, bears South a distance of 4593 feet, thence West a distance of 4400 feet, thence _____ a distance of _____ feet. Beginning at Corner No. 1, thence East erly a distance of 600 feet to Corner No. 2; thence South erly a distance of 1500 feet to Corner No. 3; thence West erly a distance of 600 feet to Corner No. 4; thence North erly a distance of 1500 feet to Corner No. 1, the place of beginning. The East erly side center monument lies midway between corners 2 and 3 and the West erly side center monument lies midway between corners 4 and 1. The claim includes land within the following quarter section(s): SE 1/4 Section 30, Township 24 N, Range 49 E., 1/4 Section _____, Township 24 N, Range 49 E., 1/4 Section _____, Township 24 N, Range _____ E., 1/4 Section _____, Township 24 N, Range _____ E., of the Mt. Diablo P.M.

TONKIN SPRINGS GOLD MINING COMPANY
 Owner and Locator

By Boyce Cook, its agent
 signature

Boyce Cook
 printed name

STATE OF Colorado)
)
 COUNTY OF Chaffee) SS.

On April 7th, 1986, Boyce Cook personally appeared before me who acknowledged that he executed the above instrument as agent for Tonkin Springs Gold Mining Company, a Nevada corporation. Witness my hand and official seal. My commission expires 12/18/89.

Joni M. Dauter
 Notary Public

109 Brookdale Ave.
Buena Vista, CO 81211

(SEAL)

RECORDED & REQUESTED
 TONKIN SPRINGS GOLD
 BOOK 143 PAGE 215

36 APR 17 P 1:30

OFFICIAL RECORDS
 CLERK OF THE COUNTY OF NEVADA
 FILE NO. 102350
 REC 9575

STATE OF NEVADA)

COUNTY OF Eureka)

Lode Mining Claim)

) SS.

NOTICE IS HEREBY GIVEN that Tonkin Springs Gold Mining Company, a Nevada corporation, hereby claims by right of discovery and location under and pursuant to the laws of the United States of America and of the State of Nevada the following described lode mining claim, and in making this claim and for the purposes of establishing its right thereto, hereby certifies and states as follows: The name and/or number of the claim and lode or vein is

TSG No. 65. The name of the owner and locator is Tonkin Springs Gold Mining Company whose current mailing and post office address is 1600 Stout St.- Ste.1600, Denver, CO 80202-3133. The date of location is March 9, 1986. The number of linear feet claimed in the length along the course of the vein each way from the point of discovery, at which a discovery monument was erected and on which a notice of location was posted in accordance with applicable laws, is 750 feet North erly and 750 feet South erly, which is the general course of the lode or vein as near may be, and on the East erly side of the center of the vein 300 feet is claimed and on the West erly side of the center of the vein 300 feet is claimed. Location work consisted of making the maps as provided by N.R.S. 517.040. At each corner of the claim and at the center of each side line there is a monument in compliance with N.R.S. 517.030, so marked as to designate the claim name and corner number. The claim and its corners are more particularly described as follows: From Corner No. 1, the W 1/4 corner of Section 31, T. 24 N, Range 49 East of the Mt. Diablo P.M., if such corner exists, or a claim location marker constructed as specified in N.R.S. 517.040 if such corner does not exist, bears South a distance of 4593 feet, thence West a distance of 5000 feet, thence East a distance of 600 feet. Beginning at Corner No. 1, thence South erly a distance of 600 feet to Corner No. 2; thence West erly a distance of 1500 feet to Corner No. 3; thence North erly a distance of 600 feet to Corner No. 4; thence East erly a distance of 1500 feet to Corner No. 1, the place of beginning. The East erly side center monument lies midway between corners 2 and 3 and the West erly side center monument lies midway between corners 4 and 1. The claim includes land 24 N, Range 49 E., SW 1/4 Section 29, Township 24 N, Range 49 E., SE 1/4 Section 30, Township 24 N, Range 49 E., SW 1/4 Section 29, Township 24 N, Range 49 E., SE 1/4 Section 30, Township 24 N, Range 49 E., of the Mt. Diablo P.M.

TONKIN SPRINGS GOLD MINING COMPANY
Owner and LocatorBy Boyce Cook, its agent
signatureBoyce Cook
printed nameSTATE OF Colorado)COUNTY OF Chaffee)

) SS.

On April 7th, 1986, Boyce Cook personally appeared before me who acknowledged that he executed the above instrument as agent for Tonkin Springs Gold Mining Company, a Nevada corporation. Witness my hand and official seal. My commission expires 12/18/89.

(SEAL)

RECORDED AT REQUEST OF
TONKIN SPRINGS CO.
BOOK 43 PAGE 16

86 APR 17 P 11 30

RECEIVED
EUREKA COUNTY, NEVADA
M.N. REBALEZ, RECORDER
FILE NO. 102351
FEE \$ 5.75Joni M. Dauter
Notary Public109 Brookdale Ave.
Buena Vista, CO

81211

BOOK 43 PAGE 16

102352
CERTIFICATE OF LOCATION

STATE OF NEVADA
COUNTY OF Eureka

Lode Mining Claim
)
)
)
SS.

NOTICE IS HEREBY GIVEN that Tonkin Springs Gold Mining Company, a Nevada corporation, hereby claims by right of discovery and location under and pursuant to the laws of the United States of America and of the State of Nevada the following described lode mining claim, and in making this claim and for the purposes of establishing its right thereto, hereby certifies and states as follows: The name and/or number of the claim and lode or vein is TSG No. 66.

The name of the owner and locator is Tonkin Springs Gold Mining Company whose current mailing and post office address is 1600 Stout St.- Ste. 1600, Denver, CO 80202-3133. The date of location is March 10, 1986. The number of linear feet claimed in the length along the course of the vein each way from the point of discovery, at which a discovery monument was erected and on which a notice of location was posted in accordance with applicable laws, is 750 feet North erly and 750 feet South erly, which is the general course of the lode or vein as near may be, and on the East erly side of the center of the vein 300 feet is claimed and on the West erly side of the center of the vein 300 feet is claimed. Location work consisted of making the maps as provided by N.R.S. 517.040. At each corner of the claim and at the center of each side line there is a monument in compliance with N.R.S. 517.030, so marked as to designate the claim name and corner number. The claim and its corners are more particularly described as follows: From Corner No. 1, the W 1/4 corner of Section 31, T. 24 N, Range 49 East of the Mt. Diablo P.M., if such corner exists, or a claim location marker constructed as specified in N.R.S. 517.040 if such corner does not exist, bears South a distance of 6093 feet, thence East a distance of 3400 feet, thence East a distance of 600 feet. Beginning at Corner No. 1, thence East erly a distance of 600 feet to Corner No. 2; thence South erly a distance of 1500 feet to Corner No. 3; thence West erly a distance of 600 feet to Corner No. 4; thence North erly a distance of 1500 feet to Corner No. 1, the place of beginning. The East erly side center monument lies midway between corners 2 and 3 and the West erly side center monument lies midway between corners 4 and 1. The claim includes land within the following quarter section(s): NW 1/4 Section 25, Township 24 N, Range 48 1/2 E., SW 1/4 Section 25, Township 24 N, Range 48 1/2 E., 1/4 Section 24, Township 24 N, Range 48 1/2 E., 1/4 Section 24, Township 24 N, Range 48 1/2 E., of the Mt. Diablo P.M.

TONKIN SPRINGS GOLD MINING COMPANY
Owner and Locator

By Boyce Cook, its agent
signature

Boyce Cook
printed name

STATE OF Colorado
COUNTY OF Chaffee

)
)
)
SS.

On April 7th, 1986, Boyce Cook personally appeared before me who acknowledged that he executed the above instrument as agent for Tonkin Springs Gold Mining Company, a Nevada corporation. Witness my hand and official seal. My commission expires 12/18/89.

Joni M. Daulty
Notary Public

109 Brookdale Ave.
Buena Vista, CO

81211

RECORDED AT REQUEST OF
TONKIN SPRINGS GOLD
BOOK 43 PAGE 17

APR 17 1986

RECORDED
EUREKA COUNTY, NEVADA
FILE NO. 102352
P. 5-75

CERTIFICATE OF LOCATION

STATE OF NEVADA

Lode Mining Claim

COUNTY OF Eureka

SS.

NOTICE IS HEREBY GIVEN that Tonkin Springs Gold Mining Company, a Nevada corporation, hereby claims by right of discovery and location under and pursuant to the laws of the United States of America and of the State of Nevada the following described lode mining claim, and in making this claim and for the purposes of establishing its right thereto, hereby certifies and states as follows: The name and/or number of the claim and lode or vein is TSG No. 67.

The name of the owner and locator is Tonkin Springs Gold Mining Company whose current mailing and post office address is 1600 Stout St.- Ste. 1600, Denver, CO 80202-3133. The date of location is March 10 1986. The number of linear feet claimed in the length along the course of the vein each way from the point of discovery, at which a discovery monument was erected and on which a notice of location was posted in accordance with applicable laws, is 750 feet North erly and 750 feet South erly, which is the general course of the lode or vein as near may be, and on the East erly side of the center of the vein 300 feet is claimed and on the West erly side of the center of the vein 300 feet is claimed. Location work consisted of making the maps as provided by N.R.S. 517.040. At each corner of the claim and at the center of each side line there is a monument in compliance with N.R.S. 517.030, so marked as to designate the claim name and corner number. The claim and its corners are more particularly described as follows: From Corner No. 1, the W 1/4 corner of Section 31, T. 24 N, Range 49 East of the Mt. Diablo P.M., if such corner exists, or a claim location marker constructed as specified in N.R.S. 517.040 if such corner does not exist, bears South a distance of 6093 feet, thence East a distance of 2800 feet, thence East erly a distance of 600 feet. Beginning at Corner No. 1, thence South erly a distance of 1500 feet to Corner No. 2; thence West erly a distance of 600 feet to Corner No. 3; thence North erly a distance of 1500 feet to Corner No. 4; thence beginning. The East erly side center monument lies midway between corners 2 and 3 and the West erly side center monument lies midway between corners 4 and 1. The claim includes land 24 N, Range 48 1/2 E., NE 1/4 Section 25, Township 24 N, Range 48 1/2 E., SW 1/4 Section 25, Township 24 N, Range 48 1/2 E., SE 1/4 Section 25, Township 24 N, Range 48 1/2 E., of the Mt. Diablo P.M.

TONKIN SPRINGS GOLD MINING COMPANY
Owner and Locator

By Boyce Cook, its agent
signature

Boyce Cook
printed name

STATE OF ColoradoCOUNTY OF Chaffee

SS.

On April 7th, 1986, Boyce Cook personally appeared before me who acknowledged that he executed the above instrument as agent for Tonkin Springs Gold Mining Company, a Nevada corporation. Witness my hand and official seal. My commission expires 12/18/89.

Joni M. Dearth
Notary Public

109 Brookdale Ave.
Buena Vista, CO 81211

RECORDED AT REQUEST OF
TONKIN SPRINGS GOLD
MINE

APR 17 1986

OFFICIAL RECORDS
EUREKA COUNTY, NEVADA
MINE RECLAMATION RECORDER
FILE NO. 102353
FEE \$ 575

102354
CERTIFICATE OF LOCATION

STATE OF NEVADA)

COUNTY OF Eureka)

Lode Mining Claim

SS.

NOTICE IS HEREBY GIVEN that Tonkin Springs Gold Mining Company, a Nevada corporation, hereby claims by right of discovery and location under and pursuant to the laws of the United States of America and of the State of Nevada the following described lode mining claim, and in making this claim and for the purposes of establishing its right thereto, hereby certifies and states as follows: The name and/or number of the claim and lode or vein is

TSG No. 68. The name of the owner and locator is Tonkin Springs Gold Mining Company whose current mailing and post office address is 1600 Stout St.- Ste.1600, Denver, CO 80202-3133. The date of location is March 10, 1986. The number of linear feet claimed in the length along the course of the vein each way from the point of discovery, at which a discovery monument was erected and on which a notice of location was posted in accordance with applicable laws, is 750 feet Northerly and 750 feet Southerly, which is the general course of the lode or vein as near may be, and on the Easterly side of the center of the vein 300 feet is claimed and on the Westerly side of the center of the vein 300 feet is claimed. Location work consisted of making the maps as provided by N.R.S. 517.040. At each corner of the claim and at the center of each side line there is a monument in compliance with N.R.S. 517.030, so marked as to designate the claim name and corner number. The claim and its corners are more particularly described as follows: From Corner No. 1, the W 1/4 corner of Section 31, T. 24 N, Range 49 East of the Mt. Diablo P.M., if such corner exists, or a claim location marker constructed as specified in N.R.S. 517.040 if such corner does not exist, bears South a distance of 6093 feet, thence East a distance of 2200 feet, thence East a distance of 600 feet. Beginning at Corner No. 1, thence Southerly a distance of 1500 feet to Corner No. 2; thence Westerly a distance of 600 feet to Corner No. 3; thence Northerly a distance of 1500 feet to Corner No. 4; thence beginning. The Easterly side center monument lies midway between corners 2 and 3 and the Westerly side center monument lies midway between corners 4 and 1. The claim includes land within the following quarter section(s): NE 1/4 Section 25, Township 24 N, Range 48 1/2 E., SE 1/4 Section 25, Township 24 N, Range 48 1/2 E., 1/4 Section 24, Township 24 N, Range 48 1/2 E., 1/4 Section 24, Township 24 N, Range 48 1/2 E., of the Mt. Diablo P.M.

TONKIN SPRINGS GOLD MINING COMPANY
 Owner and Locator

By Boyce Cook, its agent
 signature

Boyce Cook
 printed name

STATE OF Colorado)

COUNTY OF Chaffee)

SS.

On April 7th, 1986, Boyce Cook personally appeared before me who acknowledged that he executed the above instrument as agent for Tonkin Springs Gold Mining Company, a Nevada corporation. Witness my hand and official seal. My commission expires 12/18/89.

RECORDED AT REQUEST OF
TONKIN SPRINGS GOLD
 Box 134

APR 17 1986

OFFICIAL RECORDS
 EUREKA COUNTY, NEVADA
 FILE NO. **102354**
 REC 5:575

Joni M. Wootley
 Notary Public

109 Brookdale Ave.
 Buena Vista, CO

81211

STATE OF NEVADA)
COUNTY OF Eureka) SS.

Lode Mining Claim

NOTICE IS HEREBY GIVEN that Tonkin Springs Gold Mining Company, a Nevada corporation, hereby claims by right of discovery and location under and pursuant to the laws of the United States of America and of the State of Nevada the following described lode mining claim, and in making this claim and for the purposes of establishing its right thereto, hereby certifies and states as follows: The name and/or number of the claim and lode or vein is

TSG No. 69. The name of the owner and locator is Tonkin Springs Gold Mining Company whose current mailing and post office address is 1600 Stout St. - Ste. 1600, Denver, CO 80202-3133. The date of location is March 10, 1986. The number of linear feet claimed in the length along the course of the vein each way from the point of discovery, at which a discovery monument was erected and on which a notice of location was posted in accordance with applicable laws, is 750 feet North erly and 750 feet South erly, which is the general course of the lode or vein as near may be, and on the East erly side of the center of the vein 300 feet is claimed and on the West erly side of the center of the vein 300 feet is claimed. Location work consisted of making the maps as provided by N.R.S. 517.040. At each corner of the claim and at the center of each side line there is a monument in compliance with N.R.S. 517.030, so marked as to designate the claim name and corner number. The claim and its corners are more particularly described as follows: From Corner No. 1, the W 1/4 corner of Section 31, T. 24 N, Range 49 East of the Mt. Diablo P.M., if such corner exists, or a claim location marker constructed as specified in N.R.S. 517.040 if such corner does not exist, bears South a distance of 6093 feet, thence East a distance of 1600 feet, thence East a distance of 600 feet. Beginning at Corner No. 1, thence South erly a distance of 1500 feet to Corner No. 2; thence West erly a distance of 600 feet to Corner No. 3; thence North erly a distance of 1500 feet to Corner No. 4; thence beginning. The East erly side center monument lies midway between corners 2 and 3 and the West erly side center monument lies midway between corners 4 and 1. The claim includes land 24 N, Range 48 1/2 E., SE 1/4 Section 25, Township 24 N, Range 48 1/2 E., 1/4 Section 25, Township 24 N, Range 48 1/2 E., 1/4 Section 24 N, Range 48 1/2 E., of the Mt. Diablo P.M.

TONKIN SPRINGS GOLD MINING COMPANY
Owner and Locator


By Boyce Cook, its agent
signature

Boyce Cook
printed name

STATE OF Colorado)
COUNTY OF Chaffee) SS.

On April 7th, 1986, Boyce Cook personally appeared before me who acknowledged that he executed the above instrument as agent for Tonkin Springs Gold Mining Company, a Nevada corporation. Witness my hand and official seal. My commission expires 12/18/87.

Joni M. Dauty
Notary Public
109 Brookdale Ave.
Buena Vista, CO 81211



STATE OF NEVADA
COUNTY OF Eureka

Lode Mining Claim

) SS.
)

NOTICE IS HEREBY GIVEN that Tonkin Springs Gold Mining Company, a Nevada corporation, hereby claims by right of discovery and location under and pursuant to the laws of the United States of America and of the State of Nevada the following described lode mining claim, and in making this claim and for the purposes of establishing its right thereto, hereby certifies and states as follows: The name and/or number of the claim and lode or vein is

TSG No. 70. The name of the owner and locator is Tonkin Springs Gold Mining Company whose current mailing and post office address is 1600 Stout St.- Ste.1600, Denver, CO 80202-3133. The date of location is March 10, 1986. The number of linear feet claimed in the length along the course of the vein each way from the point of discovery, at which a discovery monument was erected and on which a notice of location was posted in accordance with applicable laws, is 750 feet North erly and 750 feet South erly, which is the general course of the lode or vein as near may be, and on the East erly side of the center of the vein 300 feet is claimed and on the West erly side of the center of the vein 300 feet is claimed. Location work consisted of making the maps as provided by N.R.S. 517.040. At each corner of the claim and at the center of each side line there is a monument in compliance with N.R.S. 517.030, so marked as to designate the claim name and corner number. The claim and its corners are more particularly described as follows: From Corner No. 1, the W 1/4 corner of Section 31, T. 24 N, Range 49 East of the Mt. Diablo P.M., if such corner exists, or a claim location marker constructed as specified in N.R.S. 517.040 if such corner does not exist, bears South a distance of 6093 feet, thence East a distance of 1000 feet, thence a distance of _____ feet. Beginning at Corner No. 1, thence East erly a distance of 600 feet to Corner No. 2; thence South erly a distance of 1500 feet to Corner No. 3; thence West erly a distance of 600 feet to Corner No. 4; thence North erly a distance of 1500 feet to Corner No. 1, the place of beginning. The East erly side center monument lies midway between corners 2 and 3 and the West erly side center monument lies midway between corners 4 and 1. The claim includes land 24 N, Range 48 1/2 E., SE 1/4 Section 25, Township 24 N, Range 48 1/2 E., 1/4 Section _____, Township 24 N, Range _____ E., of the Mt. Diablo P.M.

TONKIN SPRINGS GOLD MINING COMPANY
Owner and LocatorBy Boyce Cook, its agent
signatureBoyce Cook
printed nameSTATE OF Colorado
COUNTY OF Chaffee) SS.
)

On April 7th, 1986, Boyce Cook personally appeared before me who acknowledged that he executed the above instrument as agent for Tonkin Springs Gold Mining Company, a Nevada corporation. Witness my hand and official seal. My commission expires 12/18/89.

Joan M. Darty
Notary Public109 Brookdale Ave.
Buena Vista, CO

81211

(S)

RECORDED AT REQUEST OF
TONKIN SPRINGS GOLD
BOOK 143 PAGE 421

APR 17 11:30

OFFICIAL RECORDS
EUREKA COUNTY, NEVADA
FILE NO. 102356
FEE \$ 5.75

STATE OF NEVADA
COUNTY OF Eureka

Lode Mining Claim

) SS.
)

NOTICE IS HEREBY GIVEN that Tonkin Springs Gold Mining Company, a Nevada corporation, hereby claims by right of discovery and location under and pursuant to the laws of the United States of America and of the State of Nevada the following described lode mining claim, and in making this claim and for the purposes of establishing its right thereto, hereby certifies and states as follows: The name and/or number of the claim and lode or vein is

TSG No. 71. The name of the owner and locator is Tonkin Springs Gold Mining Company whose current mailing and post office address is 1600 Stout St.- Ste.1600, Denver, CO 80202-3133. The date of location is March 10, 1986. The number of linear feet claimed in the length along the course of the vein each way from the point of discovery, at which a discovery monument was erected and on which a notice of location was posted in accordance with applicable laws, is 750 feet Northerly and 750 feet Southerly, which is the general course of the lode or vein as near may be, and on the Easterly side of the center of the vein 300 feet is claimed and on the Westerly side of the center of the vein 300 feet is claimed. Location work consisted of making the maps as provided by N.R.S. 517.040. At each corner of the claim and at the center of each side line there is a monument in compliance with N.R.S. 517.030, so marked as to designate the claim name and corner number. The claim and its corners are more particularly described as follows: From Corner No. 1, the W 1/4 corner of Section 31, T. 24 N, Range 49 East of the Mt. Diablo P.M., if such corner exists, or a claim location marker constructed as specified in N.R.S. 517.040 if such corner does not exist, bears South a distance of 6093 feet, thence East a distance of 400 feet, thence Easterly a distance of 600 feet. Beginning at Corner No. 1, thence Southerly a distance of 1500 feet to Corner No. 2; thence Westerly a distance of 600 feet to Corner No. 3; thence Northerly a distance of 1500 feet to Corner No. 4; thence beginning. The Easterly side center monument lies midway between corners 2 and 3 and the Westerly side center monument lies midway between corners 4 and 1. The claim includes land 24 N, Range 48 1/2 E., SE 1/4 Section 25, Township 24 N, Range 48 1/2 E., NW 1/4 Section 30, Township 24 N, Range 49 E., SW 1/4 Section 30, Township 24 N, Range 49 E., of the Mt. Diablo P.M.

TONKIN SPRINGS GOLD MINING COMPANY
Owner and Locator

By Boyce Cook, its agent
signature

Boyce Cook
printed name

STATE OF Colorado
COUNTY OF Chaffee

) SS.
)

On April 7th, 1986, Boyce Cook personally appeared before me who acknowledged that he executed the above instrument as agent for Tonkin Springs Gold Mining Company, a Nevada corporation. Witness my hand and official seal. My commission expires 12/18/89.

Joni M. Dauter
Notary Public

109 Brookdale Ave.
Buena Vista, CO

81211

RECORDED AT REQUEST OF
TONKIN SPRINGS GOLD
MINE

APR 17 1986

FILED
102357
FEE \$5.75

CERTIFICATE OF LOCATION

Lode Mining Claim

STATE OF NEVADA

COUNTY OF Eureka) SS.
)

NOTICE IS HEREBY GIVEN that Tonkin Springs Gold Mining Company, a Nevada corporation, hereby claims by right of discovery and location under and pursuant to the laws of the United States of America and of the State of Nevada the following described lode mining claim, and in making this claim and for the purposes of establishing its right thereto, hereby certifies and states as follows: The name and/or number of the claim and lode or vein is TSG No. 72.

The name of the owner and locator is Tonkin Springs Gold Mining Company whose current mailing and post office address is 1600 Stout St.- Ste. 1600, Denver, CO 80202-3133. The date of location is March 10, 1986. The number of linear feet claimed in the length along the course of the vein each way from the point of discovery, at which a discovery monument was erected and on which a notice of location was posted in accordance with applicable laws, is 750 feet North erly and 750 feet South erly, which is the general course of the lode or vein as near may be, and on the East erly side of the center of the vein 300 feet is claimed and on the West erly side of the center of the vein 300 feet is claimed. Location work consisted of making the maps as provided by N.R.S. 517.040. At each corner of the claim and at the center of each side line there is a monument in compliance with N.R.S. 517.030, so marked as to designate the claim name and corner number. The claim and its corners are more particularly described as follows: From Corner No. 1, the W 1/4 corner of Section 31, T. 24 N, Range 49 East of the Mt. Diablo P.M., if such corner exists, or a claim location marker constructed as specified in N.R.S. 517.040 if such corner does not exist, bears South a distance of 6093 feet, thence West a distance of 200 feet, thence East a distance of 600 feet. Beginning at Corner No. 1, thence South erly a distance of 1500 feet to Corner No. 2; thence West erly a distance of 600 feet to Corner No. 3; thence North erly a distance of 1500 feet to Corner No. 4; thence beginning. The East erly side center monument lies midway between corners 2 and 3 and the West erly side center monument lies midway between corners 4 and 1. The claim includes land within the following quarter section(s): NW 1/4 Section 30, Township 24 N, Range 49 E., SW 1/4 Section 30, Township 24 N, Range 49 E., 1/4 Section 30, Township 24 N, Range 49 E., 1/4 Section 30, Township 24 N, Range 49 E., of the Mt. Diablo P.M.

TONKIN SPRINGS GOLD MINING COMPANY
Owner and Locator

By Boyce Cook, its agent
signature

Boyce Cook
printed name

STATE OF ColoradoCOUNTY OF Chaffee) SS.
)

On April 7th, 1986, Boyce Cook personally appeared before me who acknowledged that he executed the above instrument as agent for Tonkin Springs Gold Mining Company, a Nevada corporation. Witness my hand and official seal. My commission expires 12/18/89.

RECORDED AT REQUEST OF
TONKIN SPRINGS GOLD
MINING COMPANY
APR 12 1986
FILE NO. 102358
FEE \$ 5.75

RECORDED AT REQUEST OF
TONKIN SPRINGS GOLD
MINING COMPANY
APR 12 1986
FILE NO. 102358
FEE \$ 5.75

John M. Dauter
Notary Public

109 Brookdale Ave.
Buena Vista, CO 81211

STATE OF NEVADA)
) Lode Mining Claim
)
) SS.
)
 COUNTY OF Eureka)

NOTICE IS HEREBY GIVEN that Tonkin Springs Gold Mining Company, a Nevada corporation, hereby claims by right of discovery and location under and pursuant to the laws of the United States of America and of the State of Nevada the following described lode mining claim, and in making this claim and for the purposes of establishing its right thereto, hereby certifies and states as follows: The name and/or number of the claim and lode or vein is TSG No. 73. The name of the owner and locator is Tonkin Springs Gold Mining Company whose current mailing and post office address is 1600 Stout St.- Ste. 1600, Denver, CO 80202-3133. The date of location is March 10, 1986. The number of linear feet claimed in the length along the course of the vein each way from the point of discovery, at which a discovery monument was erected and on which a notice of location was posted in accordance with applicable laws, is 750 feet North erly and 750 feet South erly, which is the general course of the lode or vein as near may be, and on the East erly side of the center of the vein 300 feet is claimed and on the West erly side of the center of the vein 300 feet is claimed. Location work consisted of making the maps as provided by N.R.S. 517.040. At each corner of the claim and at the center of each side line there is a monument in compliance with N.R.S. 517.030, so marked as to designate the claim name and corner number. The claim and its corners are more particularly described as follows: From Corner No. 1, the W 1/4 corner of Section 31, T. 24 N, Range 49 E of the Mt. Diablo P.M., if such corner exists, or a claim location marker constructed as specified in N.R.S. 517.040 if such corner does not exist, bears South a distance of 6093 feet, thence West a distance of 800 feet, thence East a distance of 600 feet. Beginning at Corner No. 1, thence South erly a distance of 600 feet to Corner No. 2; thence West erly a distance of 1500 feet to Corner No. 3; thence North erly a distance of 600 feet to Corner No. 4; thence East erly a distance of 1500 feet to Corner No. 1, the place of beginning. The East erly side center monument lies midway between corners 2 and 3 and the West erly side center monument lies midway between corners 4 and 1. The claim includes land 24 N, Range 49 E, SW 1/4 Section 30, Township 24 N, Range 49 E, SW 1/4 Section 30, Township 24 N, Range 49 E, SW 1/4 Section 30, Township 24 N, Range 49 E, of the Mt. Diablo P.M.

TONKIN SPRINGS GOLD MINING COMPANY
 Owner and Locator

By Boyce Cook, its agent
 signature

Boyce Cook
 printed name

STATE OF Colorado)
)
) SS.
)
 COUNTY OF Chaffee)

On April 7th, 1986, Boyce Cook personally appeared before me who acknowledged that he executed the above instrument as agent for Tonkin Springs Gold Mining Company, a Nevada corporation. Witness my hand and official seal. My commission expires 12/18/89.

Joni M. Denty
 Notary Public
 109 Brookdale Ave.
 Buena Vista, CO
 81211

RECORDED AT REQUEST OF
TONKIN SPRINGS GOLD
 BOOK 43 PAGE 24
 APR 13 21:11
 OFFICIAL RECORDS
 EUREKA COUNTY, NEVADA
 MIN. REC. & L. REC. DIV.
 FILE NO. **102359**
 SER. 525

CERTIFICATE OF LOCATION

STATE OF NEVADA

Lode Mining Claim

COUNTY OF Eureka

SS.

NOTICE IS HEREBY GIVEN that Tonkin Springs Gold Mining Company, a Nevada corporation, hereby claims by right of discovery and location under and pursuant to the laws of the United States of America and of the State of Nevada the following described lode mining claim, and in making this claim and for the purposes of establishing its right thereto, hereby certifies and states as follows: The name and/or number of the claim and lode or vein is TSG No. 74.

The name of the owner and locator is Tonkin Springs Gold Mining Company whose current mailing and post office address is 1600 Stout St.- Ste. 1600, Denver, CO 80202-3133. The date of location is March 10, 1986. The number of linear feet claimed in the length along the course of the vein each way from the point of discovery, at which a discovery monument was erected and on which a notice of location was posted in accordance with applicable laws, is 750 feet North erly and 750 feet South erly, which is the general course of the lode or vein as near may be, and on the East erly side of the center of the vein 300 feet is claimed and on the West erly side of the center of the vein 300 feet is claimed. Location work consisted of making the maps as provided by N.R.S. 517.040. At each corner of the claim and at the center of each side line there is a monument in compliance with N.R.S. 517.030, so marked as to designate the claim name and corner number. The claim and its corners are more particularly described as follows: From Corner No. 1, the W 1/4 corner of Section 31, T. 24 N, Range 49 East of the Mt. Diablo P.M., if such corner exists, or a claim location marker constructed as specified in N.R.S. 517.040 if such corner does not exist, bears South a distance of 6093 feet, thence West a distance of 1400 feet, thence East a distance of 600 feet. Beginning at Corner No. 1, thence South erly a distance of 600 feet to Corner No. 2; thence West erly a distance of 1500 feet to Corner No. 3; thence North erly a distance of 600 feet to Corner No. 4; thence East erly a distance of 1500 feet to Corner No. 1, the place of beginning. The East erly side center monument lies midway between corners 2 and 3 and the West erly side center monument lies midway between corners 4 and 1. The claim includes land within the following quarter section(s): NW 1/4 Section 30, Township 24 N, Range 49 E., SW 1/4 Section 30, Township 24 N, Range 49 E., 1/4 Section 24 N, Township 24 N, Range E., of the Mt. Diablo P.M.

TONKIN SPRINGS GOLD MINING COMPANY
Owner and Locator

By Boyce Cook, its agent
signature

Boyce Cook
printed name

STATE OF ColoradoCOUNTY OF Chaffee

SS.

On April 7th, 1986, Boyce Cook personally appeared before me who acknowledged that he executed the above instrument as agent for Tonkin Springs Gold Mining Company, a Nevada corporation. Witness my hand and official seal. My commission expires 12/18/89.

Joni M. Denty
Notary Public

109 Brookdale Ave.
Buena Vista, CO

81211

RECORDED AT REQUEST OF
TONKIN SPRINGS GOLD
CO. 425
1/23/86

APR 17 1986
P. 1:31

OFFICIAL RECORDS
CLERK OF COUNTY OF NEVADA
H.M. REED, CLERK
FILE NO. 102360
PAGE 575

STATE OF NEVADA

Lode Mining Claim

COUNTY OF Eureka

SS.

NOTICE IS HEREBY GIVEN that Tonkin Springs Gold Mining Company, a Nevada corporation, hereby claims by right of discovery and location under and pursuant to the laws of the United States of America and of the State of Nevada the following described lode mining claim, and in making this claim and for the purposes of establishing its right thereto, hereby certifies and states as follows: The name and/or number of the claim and lode or vein is TSG No. 75.

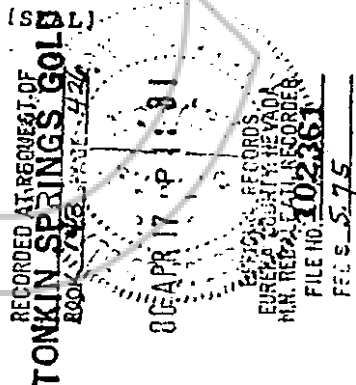
The name of the owner and locator is Tonkin Springs Gold Mining Company whose current mailing and post office address is 1600 Stout St. - Ste. 1600, Denver, CO 80202-3133. The date of location is March 10, 1986. The number of linear feet claimed in the length along the course of the vein each way from the point of discovery, at which a discovery monument was erected and on which a notice of location was posted in accordance with applicable laws, is 750 feet North erly and 750 feet South erly, which is the general course of the lode or vein as near may be, and on the East erly side of the center of the vein 300 feet is claimed and on the West erly side of the center of the vein 300 feet is claimed. Location work consisted of making the maps as provided by N.R.S. 517.040. At each corner of the claim and at the center of each side line there is a monument in compliance with N.R.S. 517.030, so marked as to designate the claim name and corner number. The claim and its corners are more particularly described as follows: From Corner No. 1, the W 1/4 corner of Section 31, T. 24 N, Range 49 East of the Mt. Diablo P.M., if such corner exists, or a claim location marker constructed as specified in N.R.S. 517.040 if such corner does not exist, bears South a distance of 6093 feet, thence West a distance of 2000 feet, thence East a distance of 600 feet. Beginning at Corner No. 1, thence South erly a distance of 600 feet to Corner No. 2; thence West erly a distance of 1500 feet to Corner No. 3; thence North erly a distance of 600 feet to Corner No. 4; thence East erly a distance of 1500 feet to Corner No. 1, the place of beginning. The East erly side center monument lies midway between corners 2 and 3 and the West erly side center monument lies midway between corners 4 and 1. The claim includes land within the following quarter section(s): NW 1/4 Section 30, Township 24 N, Range 49 E., SW 1/4 Section 30, Township 24 N, Range 49 E., 1/4 Section 31, Township 24 N, Range 49 E., 1/4 Section 31, Township 24 N, Range 49 E., of the Mt. Diablo P.M.

TONKIN SPRINGS GOLD MINING COMPANY
Owner and LocatorBy Boyce Cook, its agent
signatureBoyce Cook
printed nameSTATE OF ColoradoCOUNTY OF Chaffee

SS.

On April 7th, 1986, Boyce Cook

appeared before me who acknowledged that he executed the above instrument as agent for Tonkin Springs Gold Mining Company, a Nevada corporation. Witness my hand and official seal. My commission expires 12/18/89.



Joni M. Dauty
Notary Public
109 Brookdale Ave.
Buena Vista, CO 81211

STATE OF NEVADA
)
) SS.
)
 COUNTY OF Eureka

Lode Mining Claim

NOTICE IS HEREBY GIVEN that Tonkin Springs Gold Mining Company, a Nevada corporation, hereby claims by right of discovery and location under and pursuant to the laws of the United States of America and of the State of Nevada the following described lode mining claim, and in making this claim and for the purposes of establishing its right thereto, hereby certifies and states as follows: The name and/or number of the claim and lode or vein is TSG No. 76.

The name of the owner and locator is Tonkin Springs Gold Mining Company whose current mailing and post office address is 1600 Stout St.- Ste. 1600, Denver, CO 80202-3133. The date of location is March 10, 1986. The number of linear feet claimed in the length along the course of the vein each way from the point of discovery, at which a discovery monument was erected and on which a notice of location was posted in accordance with applicable laws, is 750 feet North erly and 750 feet South erly, which is the general course of the lode or vein as near may be, and on the East erly side of the center of the vein 300 feet is claimed and on the West erly side of the center of the vein 300 feet is claimed. Location work consisted of making the maps as provided by N.R.S. 517.040. At each corner of the claim and at the center of each side line there is a monument in compliance with N.R.S. 517.030, so marked as to designate the claim name and corner number. The claim and its corners are more particularly described as follows: From Corner No. 1, the W 1/4 corner of Section 31, T. 24 N, Range 49 East of the Mt. Diablo P.M., if such corner exists, or a claim location marker constructed as specified in N.R.S. 517.040 if such corner does not exist, bears South a distance of 6093 feet, thence West a distance of 2600 feet, thence East a distance of 600 feet. Beginning at Corner No. 1, thence South erly a distance of 1500 feet to Corner No. 2; thence West erly a distance of 600 feet to Corner No. 3; thence North erly a distance of 1500 feet to Corner No. 4; thence beginning. The East erly side center monument lies midway between corners 2 and 3 and the West erly side center monument lies midway between corners 4 and 1. The claim includes land within the following quarter section(s): NE 1/4 Section 30, Township 24 N, Range 49 E., SE 1/4 Section 30, Township 24 N, Range 49 E., 1/4 Section 24 N, Township 24 N, Range E., 1/4 Section 24 N, Range E., of the Mt. Diablo P.M.

TONKIN SPRINGS GOLD MINING COMPANY
 Owner and Locator

By Boyce Cook, its agent
 signature

Boyce Cook
 printed name

STATE OF Colorado
)
) SS.
)
 COUNTY OF Chaffee

On April 7th, 1986, Boyce Cook personally appeared before me who acknowledged that he executed the above instrument as agent for Tonkin Springs Gold Mining Company, a Nevada corporation. Witness my hand and official seal. My commission expires 12/18/87.

Joni M. Dauty
 Notary Public
 109 Brookdale Ave.
 Buena Vista, CO 81211

RECORDED AT REQUEST OF
TONKIN SPRINGS GOLD
 EUREKA COUNTY, NEVADA
 FILE NO. **102362**
 APR 17 1986
 FEE \$ 5.75

CERTIFICATE OF LOCATION

STATE OF NEVADA

Lode Mining Claim

COUNTY OF Eureka

SS.

NOTICE IS HEREBY GIVEN that Tonkin Springs Gold Mining Company, a Nevada corporation, hereby claims by right of discovery and location under and pursuant to the laws of the United States of America and of the State of Nevada the following described lode mining claim, and in making this claim and for the purposes of establishing its right thereto, hereby certifies and states as follows: The name and/or number of the claim and lode or vein is

TSG No. 77

The name of the owner and locator is Tonkin Springs Gold Mining Company whose current mailing and post office address is 1600 Stout St. - Ste. 1600, Denver, CO 80202-3133. The date of location is March 10, 1986. The number of linear feet claimed in the length along the course of the vein each way from the point of discovery, at which a discovery monument was erected and on which a notice of location was posted in accordance with applicable laws, is 750 feet North erly and 750 feet South erly, which is the general course of the lode or vein as near may be, and on the East erly side of the center of the vein 300 feet is claimed and on the West erly side of the center of the vein 300 feet is claimed. Location work consisted of making the maps as provided by N.R.S. 517.040. At each corner of the claim and at the center of each side line there is a monument in compliance with N.R.S. 517.030, so marked as to designate the claim name and corner number. The claim and its corners are more particularly described as follows: From Corner No. 1, the W 1/4 corner of Section 31, T. 24 N, Range 49 East of the Mt. Diablo P.M., if such corner exists, or a claim location marker constructed as specified in N.R.S. 517.040 if such corner does not exist, bears South a distance of 6093 feet, thence West a distance of 3200 feet, thence East a distance of 600 feet. Beginning at Corner No. 1, thence East erly a distance of 600 feet to Corner No. 2; thence South erly a distance of 1500 feet to Corner No. 3; thence West erly a distance of 600 feet to Corner No. 4; thence North erly a distance of 1500 feet to Corner No. 1, the place of beginning. The East erly side center monument lies midway between corners 2 and 3 and the West erly side center monument lies midway between corners 4 and 1. The claim includes land NE 1/4 Section 30, Township 24 N, Range 49 E., SE 1/4 Section 30, Township 24 N, Range 49 E., 1/4 Section 24 N, Township 24 N, Range 49 E., of the Mt. Diablo P.M.

TONKIN SPRINGS GOLD MINING COMPANY
Owner and Locator


By Boyce Cook, its agent
signature

Boyce Cook
printed name

STATE OF ColoradoCOUNTY OF Chaffee

SS.

On April 7th, 1986, Boyce Cook personally appeared before me who acknowledged that he executed the above instrument as agent for Tonkin Springs Gold Mining Company, a Nevada corporation. Witness my hand and official seal. My commission expires 12/18/89.



Joni M. Dauter
Notary Public

109 Brookdale Ave.
Buena Vista, CO 81211

Lode Mining Claim

STATE OF NEVADA

COUNTY OF Eureka) SS.
)

NOTICE IS HEREBY GIVEN that Tonkin Springs Gold Mining Company, a Nevada corporation, hereby claims by right of discovery and location under and pursuant to the laws of the United States of America and of the State of Nevada the following described lode mining claim, and in making this claim and for the purposes of establishing its right thereto, hereby certifies and states as follows: The name and/or number of the claim and lode or vein is

TSG No. 78. The name of the owner and locator is Tonkin Springs Gold Mining Company whose current mailing and post office address is 1600 Stout St.- Ste. 1600, Denver, CO 80202-3133. The date of location is March 10, 1986. The number of linear feet claimed in the length along the course of the vein each way from the point of discovery, at which a discovery monument was erected and on which a notice of location was posted in accordance with applicable laws, is 750 feet North erly and 750 feet South erly, which is the general course of the lode or vein as near may be, and on the East erly side of the center of the vein 300 feet is claimed and on the West erly side of the center of the vein 300 feet is claimed. Location work consisted of making the maps as provided by N.R.S. 517.040. At each corner of the claim and at the center of each side line there is a monument in compliance with N.R.S. 517.030, so marked as to designate the claim name and corner number. The claim and its corners are more particularly described as follows: From Corner No. 1, the W 1/4 corner of Section 31, T. 24 N, Range 49 East of the Mt. Diablo P.M., if such corner exists, or a claim location marker constructed as specified in N.R.S. 517.040 if such corner does not exist, bears South a distance of 6093 feet, thence West a distance of 3800 feet, thence East a distance of 600 feet. Beginning at Corner No. 1, thence South erly a distance of 1500 feet to Corner No. 2; thence West erly a distance of 600 feet to Corner No. 3; thence North erly a distance of 1500 feet to Corner No. 4; thence beginning. The East erly side center monument lies midway between corners 2 and 3 and the West erly side center monument lies midway between corners 4 and 1. The claim includes land within the following quarter section(s): NE 1/4 Section 30, Township 24 N, Range 49 E., SE 1/4 Section 30, Township 24 N, Range 49 E., 1/4 Section 24 N, Township 24 N, Range 49 E., of the Mt. Diablo P.M.

TONKIN SPRINGS GOLD MINING COMPANY
Owner and LocatorBy Boyce Cook, its agent
signatureBoyce Cook
printed nameSTATE OF ColoradoCOUNTY OF Chaffee) SS.
)

On April 7th, 1986, Boyce Cook personally appeared before me who acknowledged that he executed the above instrument as agent for Tonkin Springs Gold Mining Company, a Nevada corporation. Witness my hand and official seal. My commission expires 12/18/89.

(SEAL)

RECORDED AT REQUEST OF
TONKIN SPRINGS GOLD
MINE CO. PAGE 129

85 APR 17 11:31

RECORDED
FURNISHED TO NEVADA
P.M. RELEASED
FILE NO. 102364
FEE \$ 5.75Joni M. Douthett
Notary Public109 Brookdale Ave
Buena Vista, CO 81211

BOOK 143 PAGE 29

Lode Mining Claim

STATE OF NEVADA)

COUNTY OF Eureka)

SS.

NOTICE IS HEREBY GIVEN that Tonkin Springs Gold Mining Company, a Nevada corporation, hereby claims by right of discovery and location under and pursuant to the laws of the United States of America and of the State of Nevada the following described lode mining claim, and in making this claim and for the purposes of establishing its right thereto, hereby certifies and states as follows: The name and/or number of the claim and lode or vein is

TSG No. 79. The name of the owner and locator is Tonkin Springs Gold Mining Company whose current mailing and post office address is 1600 Stout St.- Ste.1600, Denver, CO 80202-3133. The date of location is March 10, 1986. The number of linear feet claimed in the length along the course of the vein each way from the point of discovery, at which a discovery monument was erected and on which a notice of location was posted in accordance with applicable laws, is 750 feet Northerly and 750 feet Southerly, which is the general course of the lode or vein as near may be, and on the Easterly side of the center of the vein 300 feet is claimed and on the Westerly side of the center of the vein 300 feet is claimed. Location work consisted of making the maps as provided by N.R.S. 517.040. At each corner of the claim and at the center of each side line there is a monument in compliance with N.R.S. 517.030, so marked as to designate the claim name and corner number. The claim and its corners are more particularly described as follows: From Corner No. 1, the W 1/4 corner of Section 31, T. 24 N, Range 49 East of the Mt. Diablo P.M., if such corner exists, or a claim location marker constructed as specified in N.R.S. 517.040 if such corner does not exist, bears South a distance of 6093 feet, thence West a distance of 4400 feet, thence Easterly a distance of 600 feet. Beginning at Corner No. 1, thence Southerly a distance of 1500 feet to Corner No. 2; thence Westerly a distance of 600 feet to Corner No. 3; thence Northerly a distance of 1500 feet to Corner No. 4; thence beginning. The Easterly side center monument lies midway between corners 2 and 3 and the Westerly side center monument lies midway between corners 4 and 1. The claim includes land within the following quarter section(s): NE 1/4 Section 30, Township 24 N, Range 49 E., SE 1/4 Section 30, Township 24 N, Range 49 E., 1/4 Section 30, Township 24 N, Range 49 E., 1/4 Section 30, Township 24 N, Range 49 E., of the Mt. Diablo P.M.


TONKIN SPRINGS GOLD MINING COMPANY
Owner and LocatorBy Boyce Cook, its agent
signatureBoyce Cook
printed nameSTATE OF Colorado)COUNTY OF Chaffee)

SS.

On April 7th, 1986, Boyce Cook personally appeared before me who acknowledged that he executed the above instrument as agent for Tonkin Springs Gold Mining Company, a Nevada corporation. Witness my hand and official seal. My commission expires 12/18/89.

Joni M. Denty
Notary Public109 Brookdale Ave.
Buena Vista, CO

81211



Lode Mining Claim

STATE OF NEVADA

COUNTY OF Eureka

SS.

NOTICE IS HEREBY GIVEN that Tonkin Springs Gold Mining Company, a Nevada corporation, hereby claims by right of discovery and location under and pursuant to the laws of the United States of America and of the State of Nevada the following described lode mining claim, and in making this claim and for the purposes of establishing its right thereto, hereby certifies and states as follows: The name and/or number of the claim and lode or vein is

TSG No. 80. The name of the owner and locator is Tonkin Springs Gold Mining Company whose current mailing and post office address is 1600 Stout St. - Ste. 1600, Denver, CO 80202-3133. The date of location is March 10, 1986. The number of linear feet claimed in the length along the course of the vein each way from the point of discovery, at which a discovery monument was erected and on which a notice of location was posted in accordance with applicable laws, is 750 feet North erly and 750 feet South erly, which is the general course of the lode or vein as near may be, and on the East erly side of the center of the vein 300 feet is claimed and on the West erly side of the center of the vein 300 feet is claimed. Location work consisted of making the maps as provided by N.R.S. 517.040. At each corner of the claim and at the center of each side line there is a monument in compliance with N.R.S. 517.030, so marked as to designate the claim name and corner number. The claim and its corners are more particularly described as follows: From Corner No. 1, the W 1/4 corner of Section 31, T. 24 N, Range 49 East of the Mt. Diablo P.M., if such corner exists, or a claim location marker constructed as specified in N.R.S. 517.040 if such corner does not exist, bears South a distance of 6093 feet, thence West a distance of 5000 feet, thence East a distance of 600 feet. Beginning at Corner No. 1, thence South erly a distance of 600 feet to Corner No. 2; thence West erly a distance of 1500 feet to Corner No. 3; thence North erly a distance of 600 feet to Corner No. 4; thence East erly a distance of 1500 feet to Corner No. 1, the place of beginning. The East erly side center monument lies midway between corners 2 and 3 and the West erly side center monument lies midway between corners 4 and 1. The claim includes land within the following quarter section(s): NE 1/4 Section 30, Township 24 N, Range 49 E., SE 1/4 Section 30, Township 24 N, Range 49 E., NW 1/4 Section 29, Township 24 N, Range 49 E., SW 1/4 Section 29, Township 24 N, Range 49 E., of the Mt. Diablo P.M.

TONKIN SPRINGS GOLD MINING COMPANY
Owner and LocatorBy Boyce Cook, its agent
signatureBoyce Cook
printed nameSTATE OF ColoradoCOUNTY OF Chaffee

SS.

On April 7th, 1986, Boyce Cook personally appeared before me who acknowledged that he executed the above instrument as agent for Tonkin Springs Gold Mining Company, a Nevada corporation. Witness my hand and official seal. My commission expires 12/18/89.

RECORDED AT REQUEST OF
TONKIN SPRINGS GOLD
EUREKA COUNTY, NEVADA
FILE NO. 102366
FEE \$ 5.75EUREKA COUNTY, NEVADA
MINERAL RIGHTS RECORDER
FILE NO. 102366
FEE \$ 5.75Joni M. Denty
Notary Public
109 Brookdale Ave.
Buena Vista, CO 81211

102367
CERTIFICATE OF LOCATION

Lode Mining Claim

STATE OF NEVADA

COUNTY OF Eureka

SS.

NOTICE IS HEREBY GIVEN that Tonkin Springs Gold Mining Company, a Nevada corporation, hereby claims by right of discovery and location under and pursuant to the laws of the United States of America and of the State of Nevada the following described lode mining claim, and in making this claim and for the purposes of establishing its right thereto, hereby certifies and states as follows: The name and/or number of the claim and lode or vein is

TSG No. 81. The name of the owner and locator is Tonkin Springs Gold Mining Company whose current mailing and post office address is 1600 Stout St.- Ste. 1600, Denver, CO 80202-3133. The date of location is March 11, 1986. The number of linear feet claimed in the length along the course of the vein each way from the point of discovery, at which a discovery monument was erected and on which a notice of location was posted in accordance with applicable laws, is 750 feet North erly and 750 feet South erly, which is the general course of the lode or vein as near may be, and on the East erly side of the center of the vein 300 feet is claimed and on the West erly side of the center of the vein 300 feet is claimed. Location work consisted of making the maps as provided by N.R.S. 517.040. At each corner of the claim and at the center of each side line there is a monument in compliance with N.R.S. 517.030, so marked as to designate the claim name and corner number. The claim and its corners are more particularly described as follows: From Corner No. 1, the W 1/4 corner of Section 31, T. 24 N, Range 49 East of the Mt. Diablo P.M., if such corner exists, or a claim location marker constructed as specified in N.R.S. 517.040 if such corner does not exist, bears South a distance of 7593 feet, thence East a distance of 3400 feet, thence East a distance of 600 feet. Beginning at Corner No. 1, thence South erly a distance of 1500 feet to Corner No. 2; thence West erly a distance of 600 feet to Corner No. 3; thence North erly a distance of 1500 feet to Corner No. 4; thence beginning. The East erly side center monument lies midway between corners 2 and 3 and the West erly side center monument lies midway between corners 4 and 1. The claim includes land within the following quarter section(s): NW 1/4 Section 25, Township 24 N, Range 48 1/2 E., 1/4 Section, Township 24 N, Range 48 1/2 E., 1/4 Section, Township 24 N, Range 48 1/2 E., of the Mt. Diablo P.M.

TONKIN SPRINGS GOLD MINING COMPANY
Owner and Locator

By Boyce Cook, its agent
signature

Boyce Cook
printed name


STATE OF Colorado

COUNTY OF Chaffee

SS.

On April 7th, 1986, Boyce Cook personally appeared before me who acknowledged that he executed the above instrument as agent for Tonkin Springs Gold Mining Company, a Nevada corporation. Witness my hand and official seal. My commission expires 12/18/89.

Joni M. Dauty
Notary Public
109 Brookdale Ave.
Buena Vista, CO 81211



STATE OF NEVADA)
)
 COUNTY OF Eureka)

Lode Mining Claim

) SS.
)

NOTICE IS HEREBY GIVEN that Tonkin Springs Gold Mining Company, a Nevada corporation, hereby claims by right of discovery and location under and pursuant to the laws of the United States of America and of the State of Nevada the following described lode mining claim, and in making this claim and for the purposes of establishing its right thereto, hereby certifies and states as follows: The name and/or number of the claim and lode or vein is

TSG No. 82. The name of the owner and locator is Tonkin Springs Gold Mining Company whose current mailing and post office address is 1600 Stout St. - Ste. 1600, Denver, CO 80202-3133. The date of location is March 11, 1986. The number of linear feet claimed in the length along the course of the vein each way from the point of discovery, at which a discovery monument was erected and on which a notice of location was posted in accordance with applicable laws, is 750 feet North erly and 750 feet South erly, which is the general course of the lode or vein as near may be, and on the East erly side of the center of the vein 300 feet is claimed and on the West erly side of the center of the vein 300 feet is claimed. Location work consisted of making the maps as provided by N.R.S. 517.040. At each corner of the claim and at the center of each side line there is a monument in compliance with N.R.S. 517.030, so marked as to designate the claim name and corner number. The claim and its corners are more particularly described as follows: From Corner No. 1, the W 1/4 corner of Section 31, T. 24 N, Range 49 East of the Mt. Diablo P.M., if such corner exists, or a claim location marker constructed as specified in N.R.S. 517.040 if such corner does not exist, bears South a distance of 7593 feet, thence East a distance of 2800 feet, thence East a distance of 600 feet. Beginning at Corner No. 1, thence South erly a distance of 600 feet to Corner No. 2; thence West erly a distance of 1500 feet to Corner No. 3; thence North erly a distance of 600 feet to Corner No. 4; thence beginning. The East erly side center monument lies midway between corners 2 and 3 and the West erly side center monument lies midway between corners 4 and 1. The claim includes land within the following quarter section(s): NW 1/4 Section 25, Township 24 N, Range 48 1/2 E., NE 1/4 Section 25, Township 24 N, Range 48 1/2 E., 1/4 Section 24, Township 24 N, Range 48 1/2 E., 1/4 Section 24, Township 24 N, Range 48 1/2 E., of the Mt. Diablo P.M.

TONKIN SPRINGS GOLD MINING COMPANY
 Owner and Locator

By Boyce Cook, its agent
 signature

Boyce Cook
 printed name

STATE OF Colorado)
)
 COUNTY OF Chaffee)

) SS.
)

On April 7th, 1986, Boyce Cook personally appeared before me who acknowledged that he executed the above instrument as agent for Tonkin Springs Gold Mining Company, a Nevada corporation. Witness my hand and official seal. My commission expires 12/18/89.

Jim M. Douthett
 Notary Public
 109 Brookdale Ave.
 Buena Vista, CO 81211

RECORDED AT REQUEST OF
TONKIN SPRINGS GOLD
 6007 JUL 23 1986
 205 APR 17 11:31
 OFFICIAL RECORDS
 SURREY COUNTY, NEVADA
 FILE NO. **102368**
 FEB 9 5:75

102369
CERTIFICATE OF LOCATION

STATE OF NEVADA)

COUNTY OF Eureka)

Lode Mining Claim

) SS.

NOTICE IS HEREBY GIVEN that Tonkin Springs Gold Mining Company, a Nevada corporation, hereby claims by right of discovery and location under and pursuant to the laws of the United States of America and of the State of Nevada the following described lode mining claim, and in making this claim and for the purposes of establishing its right thereto, hereby certifies and states as follows: The name and/or number of the claim and lode or vein is

TSG No. 83. The name of the owner and locator is Tonkin Springs Gold Mining Company whose current mailing and post office address is 1600 Stout St.- Ste. 1600, Denver, CO 80202-3133. The date of location is March 11, 1986. The number of linear feet claimed in the length along the course of the vein each way from the point of discovery, at which a discovery monument was erected and on which a notice of location was posted in accordance with applicable laws, is 750 feet North erly and 750 feet South erly, which is the general course of the lode or vein as near may be, and on the East erly side of the center of the vein 300 feet is claimed and on the West erly side of the center of the vein 300 feet is claimed. Location work consisted of making the maps as provided by N.R.S. 517.040. At each corner of the claim and at the center of each side line there is a monument in compliance with N.R.S. 517.030, so marked as to designate the claim name and corner number. The claim and its corners are more particularly described as follows: From Corner No. 1, the W 1/4 corner of Section 31, T. 24 N, Range 49 East of the Mt. Diablo P.M., if such corner exists, or a claim location marker constructed as specified in N.R.S. 517.040 if such corner does not exist, bears South a distance of 7593 feet, thence East a distance of 2200 feet, thence East a distance of 600 feet to Corner No. 2; thence South erly a distance of 1500 feet to Corner No. 3; thence West erly a distance of 600 feet to Corner No. 4; thence North erly a distance of 1500 feet to Corner No. 1, the place of beginning. The East erly side center monument lies midway between corners 2 and 3 and the West erly side center monument lies midway between corners 4 and 1. The claim includes land within the following quarter section(s): NE 1/4 Section 25, Township 24 N, Range 48 1/2 E., 1/4 Section 25, Township 24 N, Range 48 1/2 E., 1/4 Section 24 N, Township 24 N, Range 48 1/2 E., 1/4 Section 24 N, Township 24 N, Range 48 1/2 E., of the Mt. Diablo P.M.

TONKIN SPRINGS GOLD MINING COMPANY
 Owner and Locator

By Boyce Cook, its agent
 signature

Boyce Cook
 printed name


STATE OF Colorado)

COUNTY OF Chaffee)

) SS.

On April 7th, 1986, Boyce Cook personally appeared before me who acknowledged that he executed the above instrument as agent for Tonkin Springs Gold Mining Company, a Nevada corporation. Witness my hand and official seal. My commission expires 12/18/89.

Joni M. Wootley
 Notary Public
 109 Brookdale Ave.
 Buena Vista, CO 81211



STATE OF NEVADA)
COUNTY OF Eureka) SS.

Lode Mining Claim

NOTICE IS HEREBY GIVEN that Tonkin Springs Gold Mining Company, a Nevada corporation, hereby claims by right of discovery and location under and pursuant to the laws of the United States of America and of the State of Nevada the following described lode mining claim, and in making this claim and for the purposes of establishing its right thereto, hereby certifies and states as follows: The name and/or number of the claim and lode or vein is

TSG No. 84. The name of the owner and locator is Tonkin Springs Gold Mining Company whose current mailing and post office address is 1600 Stout St., Ste. 1600, Denver, CO 80202-3133. The date of location is March 11, 1986. The number of linear feet claimed in the length along the course of the vein each way from the point of discovery, at which a discovery monument was erected and on which a notice of location was posted in accordance with applicable laws, is 750 feet North erly and 750 feet South erly, which is the general course of the lode or vein as near may be, and on the East erly side of the center of the vein 300 feet is claimed and on the West erly side of the center of the vein 300 feet is claimed. Location work consisted of making the maps as provided by N.R.S. 517.040. At each corner of the claim and at the center of each side line there is a monument in compliance with N.R.S. 517.030, so marked as to designate the claim name and corner number. The claim and its corners are more particularly described as follows: From Corner No. 1, the W 1/4 corner of Section 31, T. 24 N, Range 49 East of the Mt. Diablo P.M., if such corner exists, or a claim location marker constructed as specified in N.R.S. 517.040 if such corner does not exist, bears South a distance of 7593 feet, thence East a distance of 1600 feet, thence East a distance of 600 feet. Beginning at Corner No. 1, thence East erly a distance of 600 feet to Corner No. 2; thence South erly a distance of 1500 feet to Corner No. 3; thence West erly a distance of 600 feet to Corner No. 4; thence North erly a distance of 1500 feet to Corner No. 1, the place of beginning. The East erly side center monument lies midway between corners 2 and 3 and the West erly side center monument lies midway between corners 4 and 1. The claim includes land within the following quarter section(s): NE 1/4 Section 25, Township 24 N, Range 48 1/2 E., 1/4 Section 25, Township 24 N, Range 48 1/2 E., 1/4 Section 24, Township 24 N, Range 48 1/2 E., 1/4 Section 24, Township 24 N, Range 48 1/2 E., of the Mt. Diablo P.M.

TONKIN SPRINGS GOLD MINING COMPANY
Owner and Locator

By Boyce Cook, its agent
signature


Boyce Cook
printed name

STATE OF Colorado)
COUNTY OF Chaffee) SS.

On April 7th, 1986, Boyce Cook personally appeared before me who acknowledged that he executed the above instrument as agent for Tonkin Springs Gold Mining Company, a Nevada corporation. Witness my hand and official seal. My commission expires 12/18/89.

Joni M. Denty
Notary Public

109 Brookdale Ave.
Buena Vista, CO 81211



STATE OF NEVADA)
)
 COUNTY OF Eureka) SS.

Lode Mining Claim

NOTICE IS HEREBY GIVEN that Tonkin Springs Gold Mining Company, a Nevada corporation, hereby claims by right of discovery and location under and pursuant to the laws of the United States of America and of the State of Nevada the following described lode mining claim, and in making this claim and for the purposes of establishing its right thereto, hereby certifies and states as follows: The name and/or number of the claim and lode or vein is

TSG No. 85. The name of the owner and locator is Tonkin Springs Gold Mining Company whose current mailing and post office address is 1600 Stout St.- Ste.1600, Denver, CO 80202-3133. The date of location is March 11, 1986. The number of linear feet claimed in the length along the course of the vein each way from the point of discovery, at which a discovery monument was erected and on which a notice of location was posted in accordance with applicable laws, is 750 feet North erly and 750 feet South erly, which is the general course of the lode or vein as near may be, and on the East erly side of the center of the vein 300 feet is claimed and on the West erly side of the center of the vein 300 feet is claimed. Location work consisted of making the maps as provided by N.R.S. 517.040. At each corner of the claim and at the center of each side line there is a monument in compliance with N.R.S. 517.030, so marked as to designate the claim name and corner number. The claim and its corners are more particularly described as follows: From Corner No. 1, the W 1/4 corner of Section 31, T. 24 N, Range 49 East of the Mt. Diablo P.M., if such corner exists, or a claim location marker constructed as specified in N.R.S. 517.040 if such corner does not exist, bears South a distance of 7593 feet, thence East a distance of 1000 feet, thence a distance of feet. Beginning at Corner No. 1, thence East erly a distance of 600 feet to Corner No. 2; thence South erly a distance of 1500 feet to Corner No. 3; thence West erly a distance of 600 feet to Corner No. 4; thence North erly a distance of 1500 feet to Corner No. 1, the place of beginning. The East erly side center monument lies midway between corners 2 and 3 and the West erly side center monument lies midway between corners 4 and 1. The claim includes land within the following quarter section(s): NE 1/4 Section 25, Township 24 N, Range 48 1/2 E., 1/4 Section , Township 24 N, Range E., 1/4 Section , Township 24 N, Range E., of the Mt. Diablo P.M.

TONKIN SPRINGS GOLD MINING COMPANY
 Owner and Locator

By Boyce Cook, its agent
 signature


Boyce Cook
 printed name

STATE OF Colorado)
)
 COUNTY OF Chaffee) SS.

On April 7th, 1986, Boyce Cook personally appeared before me who acknowledged that he executed the above instrument as agent for Tonkin Springs Gold Mining Company, a Nevada corporation. Witness my hand and official seal. My commission expires 12/18/89.

Joni M. Dauty
 Notary Public

109 Brookdale Ave.
 Buena Vista, CO 81211



Lode Mining Claim

STATE OF NEVADA

COUNTY OF Eureka

SS.

NOTICE IS HEREBY GIVEN that Tonkin Springs Gold Mining Company, a Nevada corporation, hereby claims by right of discovery and location under and pursuant to the laws of the United States of America and of the State of Nevada the following described lode mining claim, and in making this claim and for the purposes of establishing its right thereto, hereby certifies and states as follows: The name and/or number of the claim and lode or vein is

TSG No. 86. The name of the owner and locator is Tonkin Springs Gold Mining Company whose current mailing and post office address is 1600 Stout St. - Ste. 1600, Denver, CO 80202-3133. The date of location is March 11, 1986. The number of linear feet claimed in the length along the course of the vein each way from the point of discovery, at which a discovery monument was erected and on which a notice of location was posted in accordance with applicable laws, is 750 feet North erly and 750 feet South erly, which is the general course of the lode or vein as near may be, and on the East erly side of the center of the vein 300 feet is claimed and on the West erly side of the center of the vein 300 feet is claimed. Location work consisted of making the maps as provided by N.R.S. 517.040. At each corner of the claim and at the center of each side line there is a monument in compliance with N.R.S. 517.030, so marked as to designate the claim name and corner number. The claim and its corners are more particularly described as follows: From Corner No. 1, the W 1/4 corner of Section 31, T. 24 N, Range 49 East of the Mt. Diablo P.M., if such corner exists, or a claim location marker constructed as specified in N.R.S. 517.040 if such corner does not exist, bears South a distance of 7593 feet, thence East a distance of 400 feet, thence East erly a distance of 600 feet. Beginning at Corner No. 1, thence South erly a distance of 1500 feet to Corner No. 2; thence West erly a distance of 600 feet to Corner No. 3; thence North erly a distance of 1500 feet to Corner No. 4; thence beginning. The East erly side center monument lies midway between corners 2 and 3 and the West erly side center monument lies midway between corners 4 and 1. The claim includes land NE 1/4 Section 25, Township 24 N, Range 49 E., NW 1/4 Section 30, Township 24 N, Range 49 E., 1/4 Section 30, Township 24 N, Range 49 E., 1/4 Section 30, Township 24 N, Range 49 E., of the Mt. Diablo P.M.

TONKIN SPRINGS GOLD MINING COMPANY
Owner and LocatorBy Boyce Cook, its agent
signatureBoyce Cook
printed nameSTATE OF ColoradoCOUNTY OF Chaffee

SS.

On April 7th, 1986, Boyce Cook personally appeared before me who acknowledged that he executed the above instrument as agent for Tonkin Springs Gold Mining Company, a Nevada corporation. Witness my hand and official seal. My commission expires 12/18/89.

RECORDED AT REQUEST OF
TONKIN SPRINGS GOLD
802X 12/18/89 PAGE 2/2

86 APR 17 P 1:32

OFFICIAL RECORDS
EUREKA COUNTY, NEVADA
MIN. REDEVELOPMENT RECORDER
FILE NO. 102372
FEE \$ 5.75John M. Doney
Notary Public109 Brookdale Ave.
Buena Vista, CO 81211

102373
CERTIFICATE OF LOCATION

STATE OF NEVADA)
COUNTY OF Eureka) SS.

NOTICE IS HEREBY GIVEN that Tonkin Springs Gold Mining Company, a Nevada corporation, hereby claims by right of discovery and location under and pursuant to the laws of the United States of America and of the State of Nevada the following described lode mining claim, and in making this claim and for the purposes of establishing its right thereto, hereby certifies and states as follows: The name and/or number of the claim and lode or vein is

TSG No. 87. The name of the owner and locator is Tonkin Springs Gold Mining Company whose current mailing and post office address is 1600 Stout St.- Ste.1600, Denver, CO 80202-3133. The date of location is March 12, 1986. The number of linear feet claimed in the length along the course of the vein each way from the point of discovery, at which a discovery monument was erected and on which a notice of location was posted in accordance with applicable laws, is 750 feet North erly and 750 feet South erly, which is the general course of the lode or vein as near may be, and on the East erly side of the center of the vein 300 feet is claimed and on the West erly side of the center of the vein 300 feet is claimed. Location work consisted of making the maps as provided by N.R.S. 517.040. At each corner of the claim and at the center of each side line there is a monument in compliance with N.R.S. 517.030, so marked as to designate the claim name and corner number. The claim and its corners are more particularly described as follows: From Corner No. 1, the W 1/4 corner of Section 31, T. 24 N, Range 49 East of the Mt. Diablo P.M., if such corner exists, or a claim location marker constructed as specified in N.R.S. 517.040 if such corner does not exist, bears South a distance of 7593 feet, thence West a distance of 200 feet, thence East a distance of 600 feet. Beginning at Corner No. 1, thence South erly a distance of 1500 feet to Corner No. 2; thence West erly a distance of 600 feet to Corner No. 3; thence North erly a distance of 1500 feet to Corner No. 4; thence East erly a distance of 600 feet to Corner No. 1, the place of beginning. The East erly side center monument lies midway between corners 2 and 3 and the West erly side center monument lies midway between corners 4 and 1. The claim includes land within the following quarter section(s): NW 1/4 Section 30, Township 24 N, Range 49 E., SE 1/4 Section 30, Township 24 N, Range 49 E., SW 1/4 Section 30, Township 24 N, Range 49 E., NE 1/4 Section 30, Township 24 N, Range 49 E., of the Mt. Diablo P.M.

TONKIN SPRINGS GOLD MINING COMPANY
Owner and Locator

By Boyce Cook, its agent
signature

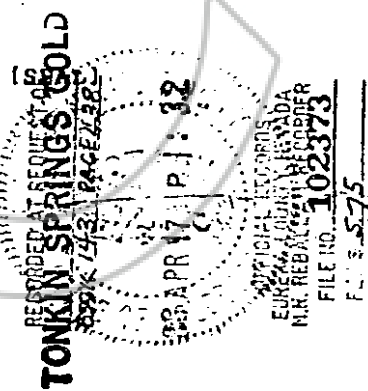
Boyce Cook
printed name

STATE OF Colorado)
COUNTY OF Chaffee) SS.

On April 7th, 1986, Boyce Cook personally appeared before me who acknowledged that he executed the above instrument as agent for Tonkin Springs Gold Mining Company, a Nevada corporation. Witness my hand and official seal. My commission expires 12/12/89.

Joni M. Denty
Notary Public

109 Brookdale Ave.
Buena Vista, CO 81211



CERTIFICATE OF LOCATION

STATE OF NEVADA

Lode Mining Claim

COUNTY OF Eureka

SS.

NOTICE IS HEREBY GIVEN that Tonkin Springs Gold Mining Company, a Nevada corporation, hereby claims by right of discovery and location under and pursuant to the laws of the United States of America and of the State of Nevada the following described lode mining claim, and in making this claim and for the purposes of establishing its right thereto, hereby certifies and states as follows: The name and/or number of the claim and lode or vein is

TSG No. 88

The name of the owner and locator is Tonkin Springs Gold Mining Company whose current mailing and post office address is 1600 Stout St.- Ste.1600, Denver, CO 80202-3133. The date of location is March 12, 1986. The number of linear feet claimed in the length along the course of the vein each way from the point of discovery, at which a discovery monument was erected and on which a notice of location was posted in accordance with applicable laws, is 750 feet North erly and 750 feet South erly, which is the general course of the lode or vein as near may be, and on the East erly side of the center of the vein 300 feet is claimed and on the West erly side of the center of the vein 300 feet is claimed. Location work consisted of making the maps as provided by N.R.S. 517.040. At each corner of the claim and at the center of each side line there is a monument in compliance with N.R.S. 517.030, so marked as to designate the claim name and corner number. The claim and its corners are more particularly described as follows: From Corner No. 1, the W 1/4 corner of Section 31, T. 24 N, Range 49 East of the Mt. Diablo P.M., if such corner exists, or a claim location marker constructed as specified in N.R.S. 517.040 if such corner does not exist, bears South a distance of 7593 feet, thence West a distance of 800 feet, thence East erly a distance of 600 feet. Beginning at Corner No. 1, thence South erly a distance of 1500 feet to Corner No. 2; thence West erly a distance of 600 feet to Corner No. 3; thence North erly a distance of 1500 feet to Corner No. 4; thence beginning. The East erly side center monument lies midway between corners 2 and 3 and the West erly side center monument lies midway between corners 4 and 1. The claim includes land within the following quarter section(s): NW 1/4 Section 30, Township 24 N, Range 49 E., 1/4 Section 30, Township 24 N, Range 49 E., 1/4 Section 30, Township 24 N, Range 49 E., of the Mt. Diablo P.M.

TONKIN SPRINGS GOLD MINING COMPANY
Owner and Locator

By Boyce Cook, its agent
signature

Boyce Cook
printed name

STATE OF ColoradoCOUNTY OF Chaffee

SS.

On April 7th, 1986, Boyce Cook personally appeared before me who acknowledged that he executed the above instrument as agent for Tonkin Springs Gold Mining Company, a Nevada corporation. Witness my hand and official seal. My commission expires 12/18/89.

(SEAL)

RECORDED AT REQUEST OF
TONKIN SPRINGS GOLD
BOOK 143 PAGE 439
25 APR 1986

OFFICIAL RECORDS
EUREKA COUNTY, NEVADA
FILE NO. 102374
F.L.S. 5-75

Joni M. Butty
Notary Public

109 Brookdale Ave.
Buena Vista, CO
80211

CERTIFICATE OF LOCATION

Lode Mining Claim

STATE OF NEVADA

)

) SS.

COUNTY OF Eureka

)

NOTICE IS HEREBY GIVEN that Tonkin Springs Gold Mining Company, a Nevada corporation, hereby claims by right of discovery and location under and pursuant to the laws of the United States of America and of the State of Nevada the following described lode mining claim, and in making this claim and for the purposes of establishing its right thereto, hereby certifies and states as follows: The name and/or number of the claim and lode or vein is

TSG No. 89

The name of the owner and locator is Tonkin Springs Gold Mining Company whose current mailing and post office address is 1600 Stout St.- Ste. 1600, Denver, CO 80202-3133. The date of location is March 12, 1986. The number of linear feet claimed in the length along the course of the vein each way from the point of discovery, at which a discovery monument was erected and on which a notice of location was posted in accordance with applicable laws, is 750 feet North erly and 750 feet South erly, which is the general course of the lode or vein as near may be, and on the East erly side of the center of the vein 300 feet is claimed and on the West erly side of the center of the vein 300 feet is claimed. Location work consisted of making the maps as provided by N.R.S. 517.040. At each corner of the claim and at the center of each side line there is a monument in compliance with N.R.S. 517.030, so marked as to designate the claim name and corner number. The claim and its corners are more particularly described as follows: From Corner No. 1, the W 1/4 corner of Section 31, T. 24 N, Range 49 East of the Mt. Diablo P.M., if such corner exists, or a claim location marker constructed as specified in N.R.S. 517.040 if such corner does not exist, bears South a distance of 7593 feet, thence West a distance of 1400 feet, thence East a distance of 600 feet. Beginning at Corner No. 1, thence South erly a distance of 1500 feet to Corner No. 2; thence West erly a distance of 600 feet to Corner No. 3; thence North erly a distance of 1500 feet to Corner No. 4; thence beginning. The East erly side center monument lies midway between corners 2 and 3 and the West erly side center monument lies midway between corners 4 and 1. The claim includes land within the following quarter section(s): NW 1/4 Section 30, Township 24 N, Range 49 E, 1/4 Section 30, Township 24 N, Range 49 E, 1/4 Section 30, Township 24 N, Range 49 E, of the Mt. Diablo P.M.

TONKIN SPRINGS GOLD MINING COMPANY

Owner and Locator

By Boyce Cook, its agent

signature

Boyce Cook

printed name

STATE OF Colorado

)

) SS.

COUNTY OF Chaffee

)

On April 7th, 1986,

Boyce Cook

appeared before me who acknowledged that he executed the above instrument as agent for Tonkin Springs Gold Mining Company, a Nevada corporation. Witness my hand and official seal. My commission expires 12/18/89.

Notary Public

109 Brookdale Ave.
Buena Vista, CO 81211

(SEAL)

RECORDED BY REQUEST OF

TONKIN SPRINGS GOLD

BOOK 143 PAGE 440

26 APR 17 P 1:32

OFFICIAL RECORDS

EUREKA COUNTY, NEVADA

N.H. RECALL

FILE NO. 102375

700 S. 575

STATE OF NEVADA)
COUNTY OF Eureka) SS.

NOTICE IS HEREBY GIVEN that Tonkin Springs Gold Mining Company, a Nevada corporation, hereby claims by right of discovery and location under and pursuant to the laws of the United States of America and of the State of Nevada the following described lode mining claim, and in making this claim and for the purposes of establishing its right thereto, hereby certifies and states as follows: The name and/or number of the claim and lode or vein is TSG No. 90. The name of the owner and locator is Tonkin Springs Gold Mining Company whose current mailing and post office address is 1600 Stout St.- Ste.1600, Denver, CO 80202-3133. The date of location is March 12, 1986. The number of linear feet claimed in the length along the course of the vein each way from the point of discovery, at which a discovery monument was erected and on which a notice of location was posted in accordance with applicable laws, is 750 feet Northerly and 750 feet Southerly, which is the general course of the lode or vein as near may be, and on the Easterly side of the center of the vein 300 feet is claimed and on the Westerly side of the center of the vein 300 feet is claimed. Location work consisted of making the maps as provided by N.R.S. 517.040. At each corner of the claim and at the center of each side line there is a monument in compliance with N.R.S. 517.030, so marked as to designate the claim name and corner number. The claim and its corners are more particularly described as follows: From Corner No. 1, the W 1/4 corner of Section 31, T. 24 N, Range 49 East of the Mt. Diablo P.M., if such corner exists, or a claim location marker constructed as specified in N.R.S. 517.040 if such corner does not exist, bears South a distance of 7593 feet, thence West a distance of 2000 feet, thence Easterly a distance of 600 feet to Corner No. 2; thence Southerly a distance of 1500 feet to Corner No. 3; thence Westerly a distance of 600 feet to Corner No. 4; thence Northerly a distance of 1500 feet to Corner No. 1, the place of beginning. The Easterly side center monument lies midway between corners 2 and 3 and the Westerly side center monument lies midway between corners 4 and 1. The claim includes land within the following quarter section(s): NW 1/4 Section 30, Township 24 N, Range 49 E., 1/4 Section 30, Township 24 N, Range 49 E., 1/4 Section 31, Township 24 N, Range 49 E., 1/4 Section 32, Township 24 N, Range 49 E., of the Mt. Diablo P.M.

TONKIN SPRINGS GOLD MINING COMPANY
Owner and Locator
By Boyce Cook, its agent
signature
Boyce Cook
printed name

STATE OF Colorado)
COUNTY OF Chaffee) SS.

On April 7th, 1986, Boyce Cook personally appeared before me who acknowledged that he executed the above instrument as agent for Tonkin Springs Gold Mining Company, a Nevada corporation. Witness my hand and official seal. My commission expires 12/18/89.

Jeri M. Dauter
Notary Public
109 Brookdale Ave.
Buena Vista, CO 81211

RECORDED AT REQUEST OF
TONKIN SPRINGS GOLD
BOOK 143 PAGE 44
APR 11 1986
OFFICIAL RECORDS
EUREKA COUNTY NEVADA
FILE NO. 102376
REC-575

STATE OF NEVADA

Lode Mining Claim

COUNTY OF Eureka) SS.
)

NOTICE IS HEREBY GIVEN that Tonkin Springs Gold Mining Company, a Nevada corporation, hereby claims by right of discovery and location under and pursuant to the laws of the United States of America and of the State of Nevada the following described lode mining claim, and in making this claim and for the purposes of establishing its right thereto, hereby certifies and states as follows: The name and/or number of the claim and lode or vein is

TSG No. 91. The name of the owner and locator is Tonkin Springs Gold Mining Company whose current mailing and post office address is 1600 Stout St.- Ste.1600, Denver, CO 80202-3133. The date of location is March 12, 1986. The number of linear feet claimed in the length along the course of the vein each way from the point of discovery, at which a discovery monument was erected and on which a notice of location was posted in accordance with applicable laws, is 750 feet North erly and 750 feet South erly, which is the general course of the lode or vein as near may be, and on the East erly side of the center of the vein 300 feet is claimed and on the West erly side of the center of the vein 300 feet is claimed. Location work consisted of making the maps as provided by N.R.S. 517.040. At each corner of the claim and at the center of each side line there is a monument in compliance with N.R.S. 517.030, so marked as to designate the claim name and corner number. The claim and its corners are more particularly described as follows: From Corner No. 1, the W 1/4 corner of Section 31, T. 24 N, Range 49 East of the Mt. Diablo P.M., if such corner exists, or a claim location marker constructed as specified in N.R.S. 517.040 if such corner does not exist, bears South a distance of 7593 feet, thence West a distance of 2600 feet, thence East a distance of 600 feet to Corner No. 2; thence South erly a distance of 1500 feet to Corner No. 3; thence West erly a distance of 600 feet to Corner No. 4; thence North erly a distance of 1500 feet to Corner No. 1, the place of beginning. The East erly side center monument lies midway between corners 2 and 3 and the West erly side center monument lies midway between corners 4 and 1. The claim includes land within the following quarter section(s): NE 1/4 Section 30, Township 24 N, Range 49 E., 1/4 Section 30, Township 24 N, Range 49 E., 1/4 Section 30, Township 24 N, Range 49 E., 1/4 Section 30, Township 24 N, Range 49 E., of the Mt. Diablo P.M.

TONKIN SPRINGS GOLD MINING COMPANY
Owner and LocatorBy Boyce Cook, its agent
signatureBoyce Cook
printed nameSTATE OF ColoradoCOUNTY OF Chaffee) SS.
)

On April 7th, 1986, Boyce Cook personally appeared before me who acknowledged that he executed the above instrument as agent for Tonkin Springs Gold Mining Company, a Nevada corporation. Witness my hand and official seal. My commission expires 12/18/89.

(SEAL)

RECORDED AT REQUEST OF
TONKIN SPRINGS GOLD
MINING COMPANY
BOOK 143 PAGE 442
APR 17 1986
OFFICIAL RECORDS
EUREKA COUNTY, NEVADA
FILE NO. 102377
FILE 575Joni M. Dauty
Notary Public109 Brookdale Ave.
Buena Vista, CO 81211

102378
CERTIFICATE OF LOCATION

STATE OF NEVADA)
)
 COUNTY OF Eureka) SS.

Lode Mining Claim

NOTICE IS HEREBY GIVEN that Tonkin Springs Gold Mining Company, a Nevada corporation, hereby claims by right of discovery and location under and pursuant to the laws of the United States of America and of the State of Nevada the following described lode mining claim, and in making this claim and for the purposes of establishing its right thereto, hereby certifies and states as follows: The name and/or number of the claim and lode or vein is

TSG No. 92. The name of the owner and locator is Tonkin Springs Gold Mining Company whose current mailing and post office address is 1600 Stout St.- Ste.1600, Denver, CO 80202-3133. The date of location is March 12, 1986. The number of linear feet claimed in the length along the course of the vein each way from the point of discovery, at which a discovery monument was erected and on which a notice of location was posted in accordance with applicable laws, is 750 feet North erly and 750 feet South erly, which is the general course of the lode or vein as near may be, and on the East erly side of the center of the vein 300 feet is claimed and on the West erly side of the center of the vein 300 feet is claimed. Location work consisted of making the maps as provided by N.R.S. 517.040. At each corner of the claim and at the center of each side line there is a monument in compliance with N.R.S. 517.030, so marked as to designate the claim name and corner number. The claim and its corners are more particularly described as follows: From Corner No. 1, the W 1/4 corner of Section 31, T. 24 N, Range 49 East of the Mt. Diablo P.M., if such corner exists, or a claim location marker constructed as specified in N.R.S. 517.040 if such corner does not exist, bears South a distance of 7593 feet, thence West a distance of 3200 feet, thence East a distance of 600 feet. Beginning at Corner No. 1, thence South erly a distance of 600 feet to Corner No. 2; thence West erly a distance of 1500 feet to Corner No. 3; thence North erly a distance of 600 feet to Corner No. 4; thence East erly a distance of 1500 feet to Corner No. 1, the place of beginning. The East erly side center monument lies midway between corners 2 and 3 and the West erly side center monument lies midway between corners 4 and 1. The claim includes land within the following quarter section(s): NE 1/4 Section 30, Township 24 N, Range 49 E., 1/4 Section 30, Township 24 N, Range 49 E., 1/4 Section 31, Township 24 N, Range 49 E., 1/4 Section 31, Township 24 N, Range 49 E., of the Mt. Diablo P.M.

TONKIN SPRINGS GOLD MINING COMPANY
 Owner and Locator

By Boyce Cook, its agent
 signature

Boyce Cook
 printed name

STATE OF Colorado)
)
 COUNTY OF Chaffee) SS.

On April 7th, 1986, Boyce Cook personally appeared before me who acknowledged that he executed the above instrument as agent for Tonkin Springs Gold Mining Company, a Nevada corporation. Witness my hand and official seal. My commission expires 12/18/89.

Joni M. Darity
 Notary Public
 109 Brookdale Ave.
 Buena Vista, CO 81211

(SEAL)
TONKIN SPRINGS GOLD
 RECORDED AT REQUEST OF
 80 APR 17 1986
 DEPT. OF RECORDS
 EUREKA COUNTY, NEVADA
 FILE NO. 102378
 FEE \$ 5.75

STATE OF NEVADA

Lode Mining Claim

COUNTY OF Eureka

SS.

NOTICE IS HEREBY GIVEN that Tonkin Springs Gold Mining Company, a Nevada corporation, hereby claims by right of discovery and location under and pursuant to the laws of the United States of America and of the State of Nevada the following described lode mining claim, and in making this claim and for the purposes of establishing its right thereto, hereby certifies and states as follows: The name and/or number of the claim and lode or vein is

TSG No. 93. The name of the owner and locator is Tonkin Springs Gold Mining Company whose current mailing and post office address is 1600 Stout St.- Ste.1600, Denver, CO 80202-3133. The date of location is March 12, 1986. The number of linear feet claimed in the length along the course of the vein each way from the point of discovery, at which a discovery monument was erected and on which a notice of location was posted in accordance with applicable laws, is 750 feet North erly and 750 feet South erly, which is the general course of the lode or vein as near may be, and on the East erly side of the center of the vein 300 feet is claimed and on the West erly side of the center of the vein 300 feet is claimed. Location work consisted of making the maps as provided by N.R.S. 517.040. At each corner of the claim and at the center of each side line there is a monument in compliance with N.R.S. 517.030, so marked as to designate the claim name and corner number. The claim and its corners are more particularly described as follows: From Corner No. 1, the W 1/4 corner of Section 31, T. 24 N, Range 49 East of the Mt. Diablo P.M., if such corner exists, or a claim location marker constructed as specified in N.R.S. 517.040 if such corner does not exist, bears South a distance of 7593 feet, thence West a distance of 3800 feet, thence East a distance of 600 feet. Beginning at Corner No. 1, thence South erly a distance of 1500 feet to Corner No. 2; thence West erly a distance of 600 feet to Corner No. 3; thence North erly a distance of 1500 feet to Corner No. 4; thence beginning. The East erly side center monument lies midway between corners 2 and 3 and the West erly side center monument lies midway between corners 4 and 1. The claim includes land within the following quarter section(s): NE 1/4 Section 30, Township 24 N, Range 49 E., 1/4 Section 30, Township 24 N, Range 49 E., 1/4 Section 31, Township 24 N, Range 49 E., 1/4 Section 31, Township 24 N, Range 49 E., of the Mt. Diablo P.M.

TONKIN SPRINGS GOLD MINING COMPANY
Owner and Locator

By Boyce Cook, its agent
signature

Boyce Cook
printed name

STATE OF Colorado

COUNTY OF Chaffee

SS.

On April 7th, 1986, Boyce Cook

appeared before me who acknowledged that he executed the above instrument as agent for Tonkin Springs Gold Mining Company, a Nevada corporation. Witness my hand and official seal. My commission expires 12/18/89.

Joni M. Daulty
Notary Public

109 Brookdal Ave.
Buena Vista, CO 81211

(SEAL)

RECORDED AT REQUEST OF
TONKIN SPRINGS GOLD
BOOK 143 PAGE 444

86 APR 17 P 11:32

OFFICIAL RECORDS
EUREKA COUNTY, NEVADA
FILE NO. 102379
FILE S.S. 75

BOOK 143 PAGE 444

102380
CERTIFICATE OF LOCATION

STATE OF NEVADA

COUNTY OF Eureka

Lode Mining Claim:

SS.

NOTICE IS HEREBY GIVEN that Tonkin Springs Gold Mining Company, a Nevada corporation, hereby claims by right of discovery and location under and pursuant to the laws of the United States of America and of the State of Nevada the following described lode mining claim, and in making this claim and for the purposes of establishing its right thereto, hereby certifies and states as follows: The name and/or number of the claim and lode or vein is TSG No. 94.

The name of the owner and locator is Tonkin Springs Gold Mining Company whose current mailing and post office address is 1600 Stout St.- Ste. 1600, Denver, CO 80202-3133. The date of location is March 12, 1986. The number of linear feet claimed in the length along the course of the vein each way from the point of discovery, at which a discovery monument was erected and on which a notice of location was posted in accordance with applicable laws, is 750 feet North erly and 750 feet South erly, which is the general course of the lode or vein as near may be, and on the East erly side of the center of the vein 300 feet is claimed and on the West erly side of the center of the vein 300 feet is claimed. Location work consisted of making the maps as provided by N.R.S. 517.040. At each corner of the claim and at the center of each side line there is a monument in compliance with N.R.S. 517.030, so marked as to designate the claim name and corner number. The claim and its corners are more particularly described as follows: From Corner No. 1, the W 1/4 corner of Section 31, T. 24 N, Range 49 East of the Mt. Diablo P.M., if such corner exists, or a claim location marker constructed as specified in N.R.S. 517.040 if such corner does not exist, bears South a distance of 7593 feet, thence West a distance of 4400 feet, thence East a distance of 600 feet. Beginning at Corner No. 1, thence South erly a distance of 600 feet to Corner No. 2; thence West erly a distance of 1500 feet to Corner No. 3; thence North erly a distance of 600 feet to Corner No. 4; thence East erly a distance of 1500 feet to Corner No. 1, the place of beginning. The East erly side center monument lies midway between corners 2 and 3 and the West erly side center monument lies midway between corners 4 and 1. The claim includes land within the following quarter section(s): NE 1/4 Section 30, Township 24 N, Range 49 E., 1/4 Section 30, Township 24 N, Range 49 E., 1/4 Section 31, Township 24 N, Range 49 E., 1/4 Section 31, Township 24 N, Range 49 E., of the Mt. Diablo P.M.

TONKIN SPRINGS GOLD MINING COMPANY
Owner and Locator

By Boyce Cook, its agent
signature

Boyce Cook
printed name

STATE OF Colorado

COUNTY OF Chaffee

SS.

On April 7th, 1986, Boyce Cook personally appeared before me who acknowledged that he executed the above instrument as agent for Tonkin Springs Gold Mining Company, a Nevada corporation. Witness my hand and official seal. My commission expires 12/18/89.

Joni M. Bouly
Notary Public

109 Brookdale Ave.
Buena Vista, CO 81211



COUNTY OF Eureka

) 55.

TSG No. 95. The name of the owner and locator is Tonkin Springs Gold Mining Company whose current mailing and post office address is 1600

TONKIN SPRINGS GOLD MINING COMPANY
Owner and Locator

Boyce Cook
printed name

COUNTY OF Chaffee

) SS.

On April 7th, 1986, Boyce Cook personally appeared before me who acknowledged that he executed the above instrument as agent for Tonkin Springs Gold Mining Company, a Nevada corporation. Witness my hand and official seal. My commission expires 12/18/89

Notary Public

109 Brookdale Ave.
Buena Vista, CO 81211

(SEAL)

RECORDED AT REQUEST OF
TONKIN SPRINGS GOLD
BOOK 2443 PAGE 446

09-03-17 11:32

OFFICE RECORDS
EUREKA COUNTY, NEVADA
MIN. RECALL 1950-1959
FILE NO. 102381
FILE 9-575

CERTIFICATE OF LOCATION

Lode Mining Claim

STATE OF NEVADA

COUNTY OF Eureka) SS.
)

NOTICE IS HEREBY GIVEN that Tonkin Springs Gold Mining Company, a Nevada corporation, hereby claims by right of discovery and location under and pursuant to the laws of the United States of America and of the State of Nevada the following described lode mining claim, and in making this claim and for the purposes of establishing its right thereto, hereby certifies and states as follows: The name and/or number of the claim and lode or vein is

TSG No. 96. The name of the owner and locator is Tonkin Springs Gold Mining Company whose current mailing and post office address is 1600 Stout St.- Ste.1600, Denver, CO 80202-3133. The date of location is March 12, 1986. The number of linear feet claimed in the length along the course of the vein each way from the point of discovery, at which a discovery monument was erected and on which a notice of location was posted in accordance with applicable laws, is 750 feet Northerly and 750 feet Southerly, which is the general course of the lode or vein as near may be, and on the Easterly side of the center of the vein 300 feet is claimed and on the Westerly side of the center of the vein 300 feet is claimed. Location work consisted of making the maps as provided by N.R.S. 517.040. At each corner of the claim and at the center of each side line there is a monument in compliance with N.R.S. 517.030, so marked as to designate the claim name and corner number. The claim and its corners are more particularly described as follows: From Corner No. 1, the W 1/4 corner of Section 31, T. 24 N, Range 49 East of the Mt. Diablo P.M., if such corner exists, or a claim location marker constructed as specified in N.R.S. 517.040 if such corner does not exist, bears South a distance of 9093 feet, thence East a distance of 4600 feet, thence _____ a distance of _____ feet. Beginning at Corner No. 1, thence Easterly a distance of 600 feet to Corner No. 2; thence Southerly a distance of 1500 feet to Corner No. 3; thence Westerly a distance of 600 feet to Corner No. 4; thence Northerly a distance of 1500 feet to Corner No. 1, the place of beginning. The Easterly side center monument lies midway between corners 2 and 3 and the Westerly side center monument lies midway between corners 4 and 1. The claim includes land within the following quarter section(s): SW 1/4 Section 24, Township 24 N, Range 48 1/2 E., NW 1/4 Section 25, Township 24 N, Range 48 1/2 E., 1/4 Section _____, Township 24 N, Range _____ E., 1/4 Section _____, Township 24 N, Range _____ E., of the Mt. Diablo P.M.

TONKIN SPRINGS GOLD MINING COMPANY
Owner and Locator

By Boyce Cook, its agent
signature

Boyce Cook
printed name

STATE OF ColoradoCOUNTY OF Chaffee) SS.
)

On April 7th, 1986, Boyce Cook personally appeared before me who acknowledged that he executed the above instrument as agent for Tonkin Springs Gold Mining Company, a Nevada corporation. Witness my hand and official seal. My commission expires 12/18/89.

Jim M. Dauter
Notary Public

109 Brookdale Ave.
Buena Vista, CO 81211

RECORDED AT REQUEST OF
TONKIN SPRINGS GOLD
BOOK 143 PAGE 447

CO APR 17 PM 1:32

OFFICE RECORDS
EUREKA COUNTY, NEVADA
H.M. REEVALUATION RECORDER
FILE NO. 102382
FILE 575

STATE OF NEVADA)
COUNTY OF Eureka) SS.

Lode Mining Claim

NOTICE IS HEREBY GIVEN that Tonkin Springs Gold Mining Company, a Nevada corporation, hereby claims by right of discovery and location under and pursuant to the laws of the United States of America and of the State of Nevada the following described lode mining claim, and in making this claim and for the purposes of establishing its right thereto, hereby certifies and states as follows: The name and/or number of the claim and lode or vein is TSG No. 97.

The name of the owner and locator is Tonkin Springs Gold Mining Company whose current mailing and post office address is 1600 Stout St.- Ste. 1600, Denver, CO 80202-3133. The date of location is March 12, 1986. The number of linear feet claimed in the length along the course of the vein each way from the point of discovery, at which a discovery monument was erected and on which a notice of location was posted in accordance with applicable laws, is 750 feet North erly and 750 feet South erly, which is the general course of the lode or vein as near may be, and on the East erly side of the center of the vein 300 feet is claimed and on the West erly side of the center of the vein 300 feet is claimed. Location work consisted of making the maps as provided by N.R.S. 517.040. At each corner of the claim and at the center of each side line there is a monument in compliance with N.R.S. 517.030, so marked as to designate the claim name and corner number. The claim and its corners are more particularly described as follows: From Corner No. 1, the W 1/4 corner of Section 31, T. 24 N, Range 49 East of the Mt. Diablo P.M., if such corner exists, or a claim location marker constructed as specified in N.R.S. 517.040 if such corner does not exist, bears South a distance of 9093 feet, thence East a distance of 4000 feet, thence East erly a distance of 600 feet. Beginning at Corner No. 1, thence South erly a distance of 1500 feet to Corner No. 2; thence West erly a distance of 600 feet to Corner No. 3; thence North erly a distance of 1500 feet to Corner No. 4; thence beginning. The East erly side center monument lies midway between corners 2 and 3 and the West erly side center monument lies midway between corners 4 and 1. The claim includes land within the following quarter section(s): SW 1/4 Section 24, Township 24 N, Range 48 1/2 E., NW 1/4 Section 25, Township 24 N, Range 48 1/2 E., 1/4 Section 24 N, Township 24 N, Range 48 1/2 E., of the Mt. Diablo P.M.

TONKIN SPRINGS GOLD MINING COMPANY
Owner and Locator

By Boyce Cook, its agent
signature
Boyce Cook
printed name

STATE OF Colorado)
COUNTY OF Chaffee) SS.

On April 7th, 1986, Boyce Cook personally appeared before me who acknowledged that he executed the above instrument as agent for Tonkin Springs Gold Mining Company, a Nevada corporation. Witness my hand and official seal. My commission expires 12/18/89.

Joni M. Houty
Notary Public
109 Brookdale Ave.
Buena Vista, CO 81211

(SEAL)
RECORDED BY REQUEST OF
TONKIN SPRINGS GOLD
BOOK 143 PAGE 448
26 APR 17 P 1:32
OFFICIAL RECORDERS
EUREKA COUNTY, NEVADA
H.N. REBALCAN REORDER
FILE NO. 102383
FEE \$ 5.75

Lode Mining Claim

STATE OF NEVADA


COUNTY OF Eureka) SS.
)

NOTICE IS HEREBY GIVEN that Tonkin Springs Gold Mining Company, a Nevada corporation, hereby claims by right of discovery and location under and pursuant to the laws of the United States of America and of the State of Nevada the following described lode mining claim, and in making this claim and for the purposes of establishing its right thereto, hereby certifies and states as follows: The name and/or number of the claim and lode or vein is

TSG No. 98. The name of the owner and locator is Tonkin Springs Gold Mining Company whose current mailing and post office address is 1600 Stout St. - Ste. 1600, Denver, CO 80202-3133. The date of location is March 12, 1986. The number of linear feet claimed in the length along the course of the vein each way from the point of discovery, at which a discovery monument was erected and on which a notice of location was posted in accordance with applicable laws, is 750 feet North erly and 750 feet South erly, which is the general course of the lode or vein as near may be, and on the East erly side of the center of the vein 300 feet is claimed and on the West erly side of the center of the vein 300 feet is claimed. Location work consisted of making the maps as provided by N.R.S. 517.040. At each corner of the claim and at the center of each side line there is a monument in compliance with N.R.S. 517.030, so marked as to designate the claim name and corner number. The claim and its corners are more particularly described as follows: From Corner No. 1, the W 1/4 corner of Section 31, T. 24 N, Range 49 East of the Mt. Diablo P.M., if such corner exists, or a claim location marker constructed as specified in N.R.S. 517.040 if such corner does not exist, bears South a distance of 9093 feet, thence East a distance of 3400 feet, thence East a distance of feet. Beginning at Corner No. 1, thence East erly a distance of 600 feet to Corner No. 2; thence South erly a distance of 1500 feet to Corner No. 3; thence West erly a distance of 600 feet to Corner No. 4; thence North erly a distance of 1500 feet to Corner No. 1, the place of beginning. The East erly side center monument lies midway between corners 2 and 3 and the West erly side center monument lies midway between corners 4 and 1. The claim includes land within the following quarter section(s): SW 1/4 Section 24, Township 24 N, Range 48 1/2 E., NW 1/4 Section 25, Township 24 N, Range 48 1/2 E., 1/4 Section , Township 24 N, Range E., 1/4 Section , Township 24 N, Range E., of the Mt. Diablo P.M.

TONKIN SPRINGS GOLD MINING COMPANY
Owner and LocatorBy Boyce Cook, its agent
signatureBoyce Cook
printed nameSTATE OF ColoradoCOUNTY OF Chaffee) SS.
)

On April 7th, 1986, Boyce Cook personally appeared before me who acknowledged that he executed the above instrument as agent for Tonkin Springs Gold Mining Company, a Nevada corporation. Witness my hand and official seal. My commission expires 12/18/89.

Joni M. Dauty
Notary Public109 Beekdale Ave
Buena Vista, CO 81211

STATE OF NEVADA
COUNTY OF Eureka

Lode Mining Claim

)
) SS.
)

NOTICE IS HEREBY GIVEN that Tonkin Springs Gold Mining Company, a Nevada corporation, hereby claims by right of discovery and location under and pursuant to the laws of the United States of America and of the State of Nevada the following described lode mining claim, and in making this claim and for the purposes of establishing its right thereto, hereby certifies and states as follows: The name and/or number of the claim and lode or vein is

TSG No. 99

The name of the owner and locator is Tonkin Springs Gold Mining Company whose current mailing and post office address is 1600 Stout St., Ste. 1600, Denver, CO 80202-3133. The date of location is March 12, 1986. The number of linear feet claimed in the length along the course of the vein each way from the point of discovery, at which a discovery monument was erected and on which a notice of location was posted in accordance with applicable laws, is 750 feet Northerly and 750 feet Southerly, which is the general course of the lode or vein as near may be, and on the Easterly side of the center of the vein 300 feet is claimed and on the Westerly side of the center of the vein 300 feet is claimed. Location work consisted of making the maps as provided by N.R.S. 517.040. At each corner of the claim and at the center of each side line there is a monument in compliance with N.R.S. 517.030, so marked as to designate the claim name and corner number. The claim and its corners are more particularly described as follows: From Corner No. 1, the W 1/4 corner of Section 31, T. 24 N, Range 49 East of the Mt. Diablo P.M., if such corner exists, or a claim location marker constructed as specified in N.R.S. 517.040 if such corner does not exist, bears South a distance of 9093 feet, thence East a distance of 2800 feet, thence East a distance of 600 feet. Beginning at Corner No. 1, thence Southerly a distance of 1500 feet to Corner No. 2; thence Westerly a distance of 600 feet to Corner No. 3; thence Northerly a distance of 1500 feet to Corner No. 4; thence beginning. The Easterly side center monument lies midway between corners 2 and 3 and the Westerly side center monument lies midway between corners 4 and 1. The claim includes land within the following quarter section(s): SW 1/4 Section 24, Township 24 N, Range 48 1/2 E., SE 1/4 Section 24, Township 24 N, Range 48 1/2 E., NW 1/4 Section 25, Township 24 N, Range 48 1/2 E., NE 1/4 Section 25, Township 24 N, Range 48 1/2 E., of the Mt. Diablo P.M.

TONKIN SPRINGS GOLD MINING COMPANY
Owner and Locator

By Boyce Cook, its agent
signature

Boyce Cook
printed name

STATE OF Colorado
COUNTY OF Chaffee

)
) SS.
)

On April 7th, 1986, Boyce Cook personally appeared before me who acknowledged that he executed the above instrument as agent for Tonkin Springs Gold Mining Company, a Nevada corporation. Witness my hand and official seal. My commission expires 12/18/89.

Joni M. Dauty
Notary Public

(SEAL)

RECORDED AT REQUEST OF
TONKIN SPRINGS GOLD
BOOK 143 PAGE 450

APR 17 1986

OFFICIAL RECORDS
EUREKA COUNTY, NEVADA
FILE NO. 102385
FEE \$ 5.75

Lode Mining Claim

STATE OF NEVADA

COUNTY OF Eureka

SS.


NOTICE IS HEREBY GIVEN that Tonkin Springs Gold Mining Company, a Nevada corporation, hereby claims by right of discovery and location under and pursuant to the laws of the United States of America and of the State of Nevada the following described lode mining claim, and in making this claim and for the purposes of establishing its right thereto, hereby certifies and states as follows: The name and/or number of the claim and lode or vein is

TSG No. 100. The name of the owner and locator is Tonkin Springs Gold Mining Company whose current mailing and post office address is 1600 Stout St. - Ste. 1600, Denver, CO 80202-3133. The date of location is March 12, 1986. The number of linear feet claimed in the length along the course of the vein each way from the point of discovery, at which a discovery monument was erected and on which a notice of location was posted in accordance with applicable laws, is 750 feet Northerly and 750 feet Southerly, which is the general course of the lode or vein as near may be, and on the Easterly side of the center of the vein 300 feet is claimed and on the Westerly side of the center of the vein 300 feet is claimed. Location work consisted of making the maps as provided by N.R.S. 517.040. At each corner of the claim and at the center of each side line there is a monument in compliance with N.R.S. 517.030, so marked as to designate the claim name and corner number. The claim and its corners are more particularly described as follows: From Corner No. 1, the W 1/4 corner of Section 31, T. 24 N, Range 49 East of the Mt. Diablo P.M., if such corner exists, or a claim location marker constructed as specified in N.R.S. 517.040 if such corner does not exist, bears South a distance of 9093 feet, thence East a distance of 2200 feet, thence a distance of feet. Beginning at Corner No. 1, thence Easterly a distance of 600 feet to Corner No. 2; thence Southerly a distance of 1500 feet to Corner No. 3; thence Westerly a distance of 600 feet to Corner No. 4; thence Northerly a distance of 1500 feet to Corner No. 1, the place of beginning. The Easterly side center monument lies midway between corners 2 and 3 and the Westerly side center monument lies midway between corners 4 and 1. The claim includes land within the following quarter section(s): SE 1/4 Section 24, Township 24 N, Range 48 1/2 E., NE 1/4 Section 25, Township 24 N, Range 48 1/2 E., 1/4 Section 24 N, Township 24 N, Range E., 1/4 Section 24 N, Township 24 N, Range E., of the Mt. Diablo P.M.

TONKIN SPRINGS GOLD MINING COMPANY
Owner and LocatorBy Boyce Cook, its agent
signatureBoyce Cook
printed nameSTATE OF ColoradoCOUNTY OF Chaffee

SS.

On April 7th, 1986, Boyce Cook personally appeared before me who acknowledged that he executed the above instrument as agent for Tonkin Springs Gold Mining Company, a Nevada corporation. Witness my hand and official seal. My commission expires 12/18/89.

Joni M. Dauter
Notary Public109 Brookdale Ave.
Buena Vista, CO 81211

STATE OF NEVADA)

Lode Mining Claim

COUNTY OF Eureka)

SS.

NOTICE IS HEREBY GIVEN that Tonkin Springs Gold Mining Company, a Nevada corporation, hereby claims by right of discovery and location under and pursuant to the laws of the United States of America and of the State of Nevada the following described lode mining claim, and in making this claim and for the purposes of establishing its right thereto, hereby certifies and states as follows: The name and/or number of the claim and lode or vein is

TSG No. 101. The name of the owner and locator is Tonkin Springs Gold Mining Company whose current mailing and post office address is 1600 Stout St.- Ste. 1600, Denver, CO 80202-3133. The date of location is March 12, 1986. The number of linear feet claimed in the length along the course of the vein each way from the point of discovery, at which a discovery monument was erected and on which a notice of location was posted in accordance with applicable laws, is 750 feet Northerly and 750 feet Southerly, which is the general course of the lode or vein as near may be, and on the Easterly side of the center of the vein 300 feet is claimed and on the Westerly side of the center of the vein 300 feet is claimed. Location work consisted of making the maps as provided by N.R.S. 517.040. At each corner of the claim and at the center of each side line there is a monument in compliance with N.R.S. 517.030, so marked as to designate the claim name and corner number. The claim and its corners are more particularly described as follows: From Corner No. 1, the W 1/4 corner of Section 31, T. 24 N, Range 49 East of the Mt. Diablo P.M., if such corner exists, or a claim location marker constructed as specified in N.R.S. 517.040 if such corner does not exist, bears South a distance of 9093 feet, thence East a distance of 1600 feet, thence Easterly a distance of 600 feet. Beginning at Corner No. 1, thence Southerly a distance of 600 feet to Corner No. 2; thence Westerly a distance of 1500 feet to Corner No. 3; thence Northerly a distance of 600 feet to Corner No. 4; thence beginning. The Easterly side center monument lies midway between corners 2 and 3 and the Westerly side center monument lies midway between corners 4 and 1. The claim includes land within the following quarter section(s): SE 1/4 Section 24, Township 24 N, Range 48 1/2 E., NE 1/4 Section 25, Township 24 N, Range 48 1/2 E., 1/4 Section 25, Township 24 N, Range 48 1/2 E., 1/4 Section 25, Township 24 N, Range 48 1/2 E., of the Mt. Diablo P.M.

TONKIN SPRINGS GOLD MINING COMPANY
Owner and Locator

By Boyce Cook, its agent
signature

Boyce Cook
printed name

STATE OF Colorado)

COUNTY OF Chaffee)

SS.

On April 7th, 1986, Boyce Cook personally appeared before me who acknowledged that he executed the above instrument as agent for Tonkin Springs Gold Mining Company, a Nevada corporation. Witness my hand and official seal. My commission expires 12/18/89.

RECORDED AT REQUEST OF
TONKIN SPRINGS GOLD
MINE
APR 17 P 1:38
FILE NO. 102387
REC. S. 5.75

John M. Dauter
Notary Public
109 Brookdale Ave.
Buena Vista, CO 81211

Lode Mining Claim

STATE OF NEVADA

COUNTY OF Eureka) SS.
)

NOTICE IS HEREBY GIVEN that Tonkin Springs Gold Mining Company, a Nevada corporation, hereby claims by right of discovery and location under and pursuant to the laws of the United States of America and of the State of Nevada the following described lode mining claim, and in making this claim and for the purposes of establishing its right thereto, hereby certifies and states as follows: The name and/or number of the claim and lode or vein is

TSG No. 102. The name of the owner and locator is Tonkin Springs Gold Mining Company whose current mailing and post office address is 1600 Stout St. - Ste. 1600, Denver, CO 80202-3133. The date of location is March 12, 1986. The number of linear feet claimed in the length along the course of the vein each way from the point of discovery, at which a discovery monument was erected and on which a notice of location was posted in accordance with applicable laws, is 750 feet North erly and 750 feet South erly, which is the general course of the lode or vein as near may be, and on the East erly side of the center of the vein 300 feet is claimed and on the West erly side of the center of the vein 300 feet is claimed. Location work consisted of making the maps as provided by N.R.S. 517.040. At each corner of the claim and at the center of each side line there is a monument in compliance with N.R.S. 517.030, so marked as to designate the claim name and corner number. The claim and its corners are more particularly described as follows: From Corner No. 1, the W 1/4 corner of Section 31, T. 24 N, Range 49 East of the Mt. Diablo P.M., if such corner exists, or a claim location marker constructed as specified in N.R.S. 517.040 if such corner does not exist, bears South a distance of 9093 feet, thence East a distance of 1000 feet, thence East erly a distance of 600 feet. Beginning at Corner No. 1, thence South erly a distance of 1500 feet to Corner No. 2; thence West erly a distance of 600 feet to Corner No. 3; thence North erly a distance of 1500 feet to Corner No. 4; thence beginning. The East erly side center monument lies midway between corners 2 and 3 and the West erly side center monument lies midway between corners 4 and 1. The claim includes land within the following quarter section(s): SE 1/4 Section 24, Township 24 N, Range 48 1/2 E., NE 1/4 Section 25, Township 24 N, Range 48 1/2 E., 1/4 Section 24 N, Township 24 N, Range 48 1/2 E., 1/4 Section 24 N, Range 48 1/2 E., of the Mt. Diablo P.M.

TONKIN SPRINGS GOLD MINING COMPANY
Owner and LocatorBy Boyce Cook, its agent
signatureBoyce Cook
printed nameSTATE OF ColoradoCOUNTY OF Chaffee) SS.
)

On April 7th, 1986, Boyce Cook personally appeared before me who acknowledged that he executed the above instrument as agent for Tonkin Springs Gold Mining Company, a Nevada corporation. Witness my hand and official seal. My commission expires 12/12/89.

Joni M. Daulty
Notary Public109 Brookdale Ave.
Buena Vista, CO 81211

(SEAL)

RECORDED AT REQUEST OF
TONKIN SPRINGS GOLD
BOOK 123 PAGE 453

25 APR 17 P 12 33

OFFICE RECORDERS
EUREKA COUNTY, NEVADA
H.M. RESALE
FILE NO. 102388
FILE 5-75

102389
CERTIFICATE OF LOCATION

STATE OF NEVADA)
)
 COUNTY OF Eureka) SS.

NOTICE IS HEREBY GIVEN that Tonkin Springs Gold Mining Company, a Nevada corporation, hereby claims by right of discovery and location under and pursuant to the laws of the United States of America and of the State of Nevada the following described lode mining claim, and in making this claim and for the purposes of establishing its right thereto, hereby certifies and states as follows: The name and/or number of the claim and lode or vein is TSG No. 103. The name of the owner and locator is Tonkin Springs Gold Mining Company whose current mailing and post office address is 1600 Stout St.- Ste. 1600, Denver, CO 80202-3133. The date of location is March 12, 1986. The number of linear feet claimed in the length along the course of the vein each way from the point of discovery, at which a discovery monument was erected and on which a notice of location was posted in accordance with applicable laws, is 750 feet North erly and 750 feet South erly, which is the general course of the lode or vein as near may be, and on the East erly side of the center of the vein 300 feet is claimed and on the West erly side of the center of the vein 300 feet is claimed. Location work consisted of making the maps as provided by N.R.S. 517.040. At each corner of the claim and at the center of each side line there is a monument in compliance with N.R.S. 517.030, so marked as to designate the claim name and corner number. The claim and its corners are more particularly described as follows: From Corner No. 1, the W 1/4 corner of Section 31, T. 24 N, Range 49 East of the Mt. Diablo P.M., if such corner exists, or a claim location marker constructed as specified in N.R.S. 517.040 if such corner does not exist, bears South a distance of 9093 feet, thence East a distance of 400 feet, thence East a distance of 600 feet. Beginning at Corner No. 1, thence South erly a distance of 1500 feet to Corner No. 2; thence West erly a distance of 600 feet to Corner No. 3; thence North erly a distance of 1500 feet to Corner No. 4; thence beginning. The East erly side center monument lies midway between corners 2 and 3 and the West erly side center monument lies midway between corners 4 and 1. The claim includes land within the following quarter section(s): SE 1/4 Section 24, Township 24 N, Range 48 1/2 E., NE 1/4 Section 25, Township 24 N, Range 48 1/2 E., SW 1/4 Section 19, Township 24 N, Range 49 E., NW 1/4 Section 30, Township 24 N, Range 49 E., of the Mt. Diablo P.M.

TONKIN SPRINGS GOLD MINING COMPANY
 Owner and Locator

By Boyce Cook, its agent
 signature

Boyce Cook
 printed name

STATE OF Colorado)
)
 COUNTY OF Chaffee) SS.

On April 7th, 1986, Boyce Cook personally appeared before me who acknowledged that he executed the above instrument as agent for Tonkin Springs Gold Mining Company, a Nevada corporation. Witness my hand and official seal. My commission expires 12/18/89.

Joni M. Dauty
 Notary Public
 109 Brookdale Ave.
 Buena Vista CO 81211

RECORDED AT REQUEST OF
TONKIN SPRINGS GOLD
 BOOK 143 PAGE 454

86 APR 17 P 1:33

OFFICIAL RECORDS
 EUREKA COUNTY, NEVADA
 FILE NO. **102389**
 REC-5.5.75

BOOK 143 PAGE 454

102390
CERTIFICATE OF LOCATION

STATE OF NEVADA
COUNTY OF Eureka

Lode Mining Claim

)
) SS.
)

NOTICE IS HEREBY GIVEN that Tonkin Springs Gold Mining Company, a Nevada corporation, hereby claims by right of discovery and location under and pursuant to the laws of the United States of America and of the State of Nevada the following described lode mining claim, and in making this claim and for the purposes of establishing its right thereto, hereby certifies and states as follows: The name and/or number of the claim and lode or vein is TSG No. 104.

The name of the owner and locator is Tonkin Springs Gold Mining Company whose current mailing and post office address is 1600 Stout St.- Ste. 1600, Denver, CO 80202-3133. The date of location is March 13, 1986. The number of linear feet claimed in the length along the course of the vein each way from the point of discovery, at which a discovery monument was erected and on which a notice of location was posted in accordance with applicable laws, is 750 feet North erly and 750 feet South erly, which is the general course of the lode or vein as near may be, and on the East erly side of the center of the vein 300 feet is claimed and on the West erly side of the center of the vein 300 feet is claimed. Location work consisted of making the maps as provided by N.R.S. 517.040. At each corner of the claim and at the center of each side line there is a monument in compliance with N.R.S. 517.030, so marked as to designate the claim name and corner number. The claim and its corners are more particularly described as follows: From Corner No. 1, the W 1/4 corner of Section 31, T. 24 N, Range 49 East of the Mt. Diablo P.M., if such corner exists, or a claim location marker constructed as specified in N.R.S. 517.040 if such corner does not exist, bears South a distance of 9093 feet, thence West a distance of 200 feet, thence _____ a distance of _____ feet. Beginning at Corner No. 1, thence East erly a distance of 600 feet to Corner No. 2; thence South erly a distance of 1500 feet to Corner No. 3; thence West erly a distance of 600 feet to Corner No. 4; thence North erly a distance of 1500 feet to Corner No. 1, the place of beginning. The East erly side center monument lies midway between corners 2 and 3 and the West erly side center monument lies midway between corners 4 and 1. The claim includes land within the following quarter section(s): SW 1/4 Section 19, Township 24 N, Range 49 E., NW 1/4 Section 30, Township 24 N, Range 49 E., 1/4 Section _____, Township 24 N, Range _____ E., 1/4 Section _____, Township 24 N, Range _____ E., of the Mt. Diablo P.M.

TONKIN SPRINGS GOLD MINING COMPANY
Owner and Locator

By Boyce Cook, its agent
signature

Boyce Cook
printed name

STATE OF Colorado
COUNTY OF Chaffee

)
) SS.
)

On April 7th, 1986, Boyce Cook personally appeared before me who acknowledged that he executed the above instrument as agent for Tonkin Springs Gold Mining Company, a Nevada corporation. Witness my hand and official seal. My commission expires 12/18/89.

RECORDED AT REQUEST OF
TONKIN SPRINGS GOLD
BOOK 143 PAGE 455
APR 17 1986
DEFINING RECORDS
EUREKA COUNTY, CALIF. REC'D
HARRIS
FILE NO. 102390
FILE 5

Joni M. Daulty
Notary Public
109 Brookdale Ave.
Buena Vista, CO
81211

102391
CERTIFICATE OF LOCATION

STATE OF NEVADA)
COUNTY OF Eureka) SS.

Lode Mining Claim

NOTICE IS HEREBY GIVEN that Tonkin Springs Gold Mining Company, a Nevada corporation, hereby claims by right of discovery and location under and pursuant to the laws of the United States of America and of the State of Nevada the following described lode mining claim, and in making this claim and for the purposes of establishing its right thereto, hereby certifies and states as follows: The name and/or number of the claim and lode or vein is

TSG No. 105. The name of the owner and locator is Tonkin Springs Gold Mining Company whose current mailing and post office address is 1600 Stout St.- Ste.1600, Denver, CO 80202-3133. The date of location is March 13, 1986. The number of linear feet claimed in the length along the course of the vein each way from the point of discovery, at which a discovery monument was erected and on which a notice of location was posted in accordance with applicable laws, is 750 feet North erly and 750 feet South erly, which is the general course of the lode or vein as near may be, and on the East erly side of the center of the vein 300 feet is claimed and on the West erly side of the center of the vein 300 feet is claimed. Location work consisted of making the maps as provided by N.R.S. 517.040. At each corner of the claim and at the center of each side line there is a monument in compliance with N.R.S. 517.030, so marked as to designate the claim name and corner number. The claim and its corners are more particularly described as follows: From Corner No. 1, the W 1/4 corner of Section 31, T. 24 N, Range 49 East of the Mt. Diablo P.M., if such corner exists, or a claim location marker constructed as specified in N.R.S. 517.040 if such corner does not exist, bears South a distance of 9093 feet, thence West a distance of 800 feet, thence East erly a distance of 600 feet. Beginning at Corner No. 1, thence South erly a distance of 1500 feet to Corner No. 2; thence West erly a distance of 600 feet to Corner No. 3; thence North erly a distance of 1500 feet to Corner No. 4; thence beginning. The East erly side center monument lies midway between corners 2 and 3 and the West erly side center monument lies midway between corners 4 and 1. The claim includes land 24 N, Range 49 E., NW 1/4 Section 30, Township 24 N, Range 49 E., SW 1/4 Section 30, Township 24 N, Range 49 E., SW 1/4 Section 31, Township 24 N, Range 49 E., of the Mt. Diablo P.M.

TONKIN SPRINGS GOLD MINING COMPANY
Owner and Locator

By Boyce Cook, its agent
signature

Boyce Cook
printed name

STATE OF Colorado)
COUNTY OF Chaffee) SS.

On April 7th, 1986, Boyce Cook personally appeared before me who acknowledged that he executed the above instrument as agent for Tonkin Springs Gold Mining Company, a Nevada corporation. Witness my hand and official seal. My commission expires 12/18/89.

John M. Dauty
Notary Public
109 Brookdale
Ave. Buena Vista CO
81211

RECORDED IN REQUEST OF
TONKIN SPRINGS GOLD
BOOK 43 PAGE 56
APR 17 1986
EUREKA COUNTY NEVADA
FILE NO. 102391
FEE \$ 5.75

102392
CERTIFICATE OF LOCATION

STATE OF NEVADA

COUNTY OF Eureka

Lode Mining Claim

SS.

NOTICE IS HEREBY GIVEN that Tonkin Springs Gold Mining Company, a Nevada corporation, hereby claims by right of discovery and location under and pursuant to the laws of the United States of America and of the State of Nevada the following described lode mining claim, and in making this claim and for the purposes of establishing its right thereto, hereby certifies and states as follows: The name and/or number of the claim and lode or vein is

TSG No. 106. The name of the owner and locator is Tonkin Springs Gold Mining Company whose current mailing and post office address is 1600 Stout St.- Ste.1600, Denver, CO 80202-3133. The date of location is March 13, 1986. The number of linear feet claimed in the length along the course of the vein each way from the point of discovery, at which a discovery monument was erected and on which a notice of location was posted in accordance with applicable laws, is 750 feet North erly and 750 feet South erly, which is the general course of the lode or vein as near may be, and on the East erly side of the center of the vein 300 feet is claimed and on the West erly side of the center of the vein 300 feet is claimed. Location work consisted of making the maps as provided by N.R.S. 517.040. At each corner of the claim and at the center of each side line there is a monument in compliance with N.R.S. 517.030, so marked as to designate the claim name and corner number. The claim and its corners are more particularly described as follows: From Corner No. 1, the W 1/4 corner of Section 31, T. 24 N, Range 49 East of the Mt. Diablo P.M., if such corner exists, or a claim location marker constructed as specified in N.R.S. 517.040 if such corner does not exist, bears South a distance of 9093 feet, thence West a distance of 1400 feet, thence a distance of feet. Beginning at Corner No. 1, thence East erly a distance of 600 feet to Corner No. 2; thence South erly a distance of 1500 feet to Corner No. 3; thence West erly a distance of 600 feet to Corner No. 4; thence North erly a distance of 1500 feet to Corner No. 1, the place of beginning. The East erly side center monument lies midway between corners 2 and 3 and the West erly side center monument lies midway between corners 4 and 1. The claim includes land within the following quarter section(s): SW 1/4 Section 19, Township 24 N, Range 49 E., NW 1/4 Section 30, Township 24 N, Range 49 E., 1/4 Section 30, Township 24 N, Range 49 E., 1/4 Section 30, Township 24 N, Range 49 E., of the Mt. Diablo P.M.

TONKIN SPRINGS GOLD MINING COMPANY
Owner and Locator

By Boyce Cook, its agent
signature

Boyce Cook
printed name

STATE OF Colorado

COUNTY OF Chaffee

SS.

On April 7th, 1986, Boyce Cook personally appeared before me who acknowledged that he executed the above instrument as agent for Tonkin Springs Gold Mining Company, a Nevada corporation. Witness my hand and official seal. My commission expires 12/18/89.

John M. Dauter
Notary Public

109 Brookdale Ave.
Buena Vista, CO 81211

RECORDED AT REQUEST OF
TONKIN SPRINGS GOLD
BOOK 143, PAGE 457

22 APR 17 P 1:33

OFFICIAL RECORDS
EUREKA COUNTY, NEVADA
MIN. RECORDS SECTION
FILE NO. 102392
P. 1-5-75

BOOK 143 PAGE 457

102393
 CERTIFICATE OF LOCATION

STATE OF NEVADA
 COUNTY OF Eureka

Lode Mining Claim

SS.

NOTICE IS HEREBY GIVEN that Tonkin Springs Gold Mining Company, a Nevada corporation, hereby claims by right of discovery and location under and pursuant to the laws of the United States of America and of the State of Nevada the following described lode mining claim, and in making this claim and for the purposes of establishing its right thereto, hereby certifies and states as follows: The name and/or number of the claim and lode or vein is

TSG No. 107. The name of the owner and locator is Tonkin Springs Gold Mining Company whose current mailing and post office address is 1600 Stout St., Ste. 1600, Denver, CO 80202-3133. The date of location is March 13, 1986. The number of linear feet claimed in the length along the course of the vein each way from the point of discovery, at which a discovery monument was erected and on which a notice of location was posted in accordance with applicable laws, is 750 feet North erly and 750 feet South erly, which is the general course of the lode or vein as near may be, and on the East erly side of the center of the vein 300 feet is claimed and on the West erly side of the center of the vein 300 feet is claimed. Location work consisted of making the maps as provided by N.R.S. 517.040. At each corner of the claim and at the center of each side line there is a monument in compliance with N.R.S. 517.030, so marked as to designate the claim name and corner number. The claim and its corners are more particularly described as follows: From Corner No. 1, the W 1/4 corner of Section 31, T. 24 N, Range 49 East of the Mt. Diablo P.M., if such corner exists, or a claim location marker constructed as specified in N.R.S. 517.040 if such corner does not exist, bears South a distance of 9093 feet, thence West a distance of 2000 feet, thence East a distance of 600 feet. Beginning at Corner No. 1, thence South erly a distance of 1500 feet to Corner No. 2; thence West erly a distance of 600 feet to Corner No. 3; thence North erly a distance of 1500 feet to Corner No. 4; thence beginning. The East erly side center monument lies midway between corners 2 and 3 and the West erly side center monument lies midway between corners 4 and 1. The claim includes land 24 N, Range 49 E., NW 1/4 Section 30, Township 24 N, Range 49 E., 1/4 Section 30, Township 24 N, Range 49 E., 1/4 Section 30, Township 24 N, Range 49 E., of the Mt. Diablo P.M.

TONKIN SPRINGS GOLD MINING COMPANY
 Owner and Locator

By Boyce Cook, its agent
 signature

Boyce Cook
 printed name

STATE OF Colorado
 COUNTY OF Chaffee

SS.

On April 7th, 1986, Boyce Cook personally appeared before me who acknowledged that he executed the above instrument as agent for Tonkin Springs Gold Mining Company, a Nevada corporation. Witness my hand and official seal. My commission expires 12/18/89.

Jonis M. Dauty
 Notary Public

109 Brookdale Ave.
Buena Vista, CO
81211

RECORDED AT REQUEST OF
TONKIN SPRINGS GOLD
 BOOK 143 PAGE 458

86 APR 17 P 1:33

OFFICE RECORDS
 EUREKA COUNTY, NEVADA
 FILE NO. **102393**
 FEB 15 1987

STATE OF NEVADA)
COUNTY OF Eureka) SS.

Lode Mining Claim

NOTICE IS HEREBY GIVEN that Tonkin Springs Gold Mining Company, a Nevada corporation, hereby claims by right of discovery and location under and pursuant to the laws of the United States of America and of the State of Nevada the following described lode mining claim, and in making this claim and for the purposes of establishing its right thereto, hereby certifies and states as follows: The name and/or number of the claim and lode or vein is TSG No. 108. The name of the owner and locator is Tonkin Springs Gold Mining Company whose current mailing and post office address is 1600 Stout St.- Ste.1600, Denver, CO 80202-3133. The date of location is March 13, 1986. The number of linear feet claimed in the length along the course of the vein each way from the point of discovery, at which a discovery monument was erected and on which a notice of location was posted in accordance with applicable laws, is 750 feet North erly and 750 feet South erly, which is the general course of the lode or vein as near may be, and on the East erly side of the center of the vein 300 feet is claimed and on the West erly side of the center of the vein 300 feet is claimed. Location work consisted of making the maps as provided by N.R.S. 517.040. At each corner of the claim and at the center of each side line there is a monument in compliance with N.R.S. 517.030, so marked as to designate the claim name and corner number. The claim and its corners are more particularly described as follows: From Corner No. 1, the W 1/4 corner of Section 31, T. 24 N, Range 49 East of the Mt. Diablo P.M., if such corner exists, or a claim location marker constructed as specified in N.R.S. 517.040 if such corner does not exist, bears South a distance of 9093 feet, thence West a distance of 2500 feet, thence East a distance of 600 feet. Beginning at Corner No. 1, thence South erly a distance of 600 feet to Corner No. 2; thence West erly a distance of 1500 feet to Corner No. 3; thence North erly a distance of 600 feet to Corner No. 4; thence beginning. The East erly side center monument lies midway between corners 2 and 3 and the West erly side center monument lies midway between corners 4 and 1. The claim includes land 24 N, Range 49 E., NE 1/4 Section 30, Township 24 N, Range 49 E., 1/4 Section 31, Township 24 N, Range 49 E., 1/4 Section 32, Township 24 N, Range 49 E., of the Mt. Diablo P.M.

TONKIN SPRINGS GOLD MINING COMPANY
Owner and Locator

By Boyce Cook, its agent
signature

Boyce Cook
printed name

STATE OF Colorado)
COUNTY OF Chaffee) SS.

On April 7th, 19 86, Boyce Cook personally appeared before me who acknowledged that he executed the above instrument as agent for Tonkin Springs Gold Mining Company, a Nevada corporation. Witness my hand and official seal. My commission expires 12/18/89.

Joni M. Denti
Notary Public

104 Brookdale
Ave. Buena Vista, CO
81211

(SEAL)

RECORDS AT REQUEST OF
TONKIN SPRINGS GOLD
BOOK 43 PAGE 59

00 APR 11 P 11 33

OFFICIAL RECORDS
EUREKA COUNTY, NEVADA
MIN. RECLAM. DIVISION
FILE NO. 102394
FEE \$ 5.75

STATE OF NEVADA
COUNTY OF Eureka

Lode Mining Claim

)
) ss.

NOTICE IS HEREBY GIVEN that Tonkin Springs Gold Mining Company, a Nevada corporation, hereby claims by right of discovery and location under and pursuant to the laws of the United States of America and of the State of Nevada the following described lode mining claim, and in making this claim and for the purposes of establishing its right thereto, hereby certifies and states as follows: The name and/or number of the claim and lode or vein is

TSG No. 109. The name of the owner and locator is Tonkin Springs Gold Mining Company whose current mailing and post office address is 1600 Stout St.- Ste. 1600, Denver, CO 80202-3133. The date of location is March 13, 1986. The number of linear feet claimed in the length along the course of the vein each way from the point of discovery, at which a discovery monument was erected and on which a notice of location was posted in accordance with applicable laws, is 750 feet North erly and 750 feet South erly, which is the general course of the lode or vein as near may be, and on the East erly side of the center of the vein 300 feet is claimed and on the West erly side of the center of the vein 300 feet is claimed. Location work consisted of making the maps as provided by N.R.S. 517.040. At each corner of the claim and at the center of each side line there is a monument in compliance with N.R.S. 517.030, so marked as to designate the claim name and corner number. The claim and its corners are more particularly described as follows: From Corner No. 1, the W 1/4 corner of Section 31, T. 24 N, Range 49 East of the Mt. Diablo P.M., if such corner exists, or a claim location marker constructed as specified in N.R.S. 517.040 if such corner does not exist, bears South a distance of 9093 feet, thence West a distance of 3200 feet, thence East a distance of 600 feet. Beginning at Corner No. 1, thence South erly a distance of 1500 feet to Corner No. 2; thence West erly a distance of 600 feet to Corner No. 3; thence North erly a distance of 1500 feet to Corner No. 4; thence East erly a distance of 600 feet to Corner No. 1, the place of beginning. The East erly side center monument lies midway between corners 2 and 3 and the West erly side center monument lies midway between corners 4 and 1. The claim includes land within the following quarter section(s): SE 1/4 Section 19, Township 24 N, Range 49 E., NE 1/4 Section 30, Township 24 N, Range 49 E., 1/4 Section 24, Township 24 N, Range 49 E., 1/4 Section 24, Township 24 N, Range 49 E., of the Mt. Diablo P.M.

TONKIN SPRINGS GOLD MINING COMPANY
Owner and Locator

By Boyce Cook, its agent
signature

Boyce Cook
printed name

STATE OF Colorado
COUNTY OF Chaffee

)
) ss.

On April 7th, 1986, Boyce Cook personally appeared before me who acknowledged that he executed the above instrument as agent for Tonkin Springs Gold Mining Company, a Nevada corporation. Witness my hand and official seal. My commission expires 12/18/89.

Joni M. Douthett
Notary Public

109 Brookdale Ave.
Buena Vista, CO 81211

RECORDED AT REQUEST OF
TONKIN SPRINGS GOLD
BOOK FILE # 102395

86 APR 17 4:11:33

OFFICE RECORDS
EUREKA COUNTY, NEVADA
FILE NO. 102395
FEE \$ 5.75

102396
CERTIFICATE OF LOCATION

STATE OF NEVADA)
COUNTY OF Eureka) SS.

Lode Mining Claim

NOTICE IS HEREBY GIVEN that Tonkin Springs Gold Mining Company, a Nevada corporation, hereby claims by right of discovery and location under and pursuant to the laws of the United States of America and of the State of Nevada the following described lode mining claim, and in making this claim and for the purposes of establishing its right thereto, hereby certifies and states as follows: The name and/or number of the claim and lode or vein is TSG No. 110.

The name of the owner and locator is Tonkin Springs Gold Mining Company whose current mailing and post office address is 1600 Stout St.- Ste.1600, Denver, CO 80202-3133. The date of location is March 13, 1986. The number of linear feet claimed in the length along the course of the vein each way from the point of discovery, at which a discovery monument was erected and on which a notice of location was posted in accordance with applicable laws, is 750 feet Northerly and 750 feet Southerly, which is the general course of the lode or vein as near may be, and on the Easterly side of the center of the vein 300 feet is claimed and on the Westerly side of the center of the vein 300 feet is claimed. Location work consisted of making the maps as provided by N.R.S. 517.040. At each corner of the claim and at the center of each side line there is a monument in compliance with N.R.S. 517.030, so marked as to designate the claim name and corner number. The claim and its corners are more particularly described as follows: From Corner No. 1, the W 1/4 corner of Section 31, T. 24 N, Range 49 East of the Mt. Diablo P.M., if such corner exists, or a claim location marker constructed as specified in N.R.S. 517.040 if such corner does not exist, bears South a distance of 9093 feet, thence West a distance of 3800 feet, thence East a distance of feet. Beginning at Corner No. 1, thence Southerly a distance of 600 feet to Corner No. 2; thence Westerly a distance of 1500 feet to Corner No. 3; thence Northerly a distance of 600 feet to Corner No. 4; thence Easterly a distance of 1500 feet to Corner No. 1, the place of beginning. The Easterly side center monument lies midway between corners 2 and 3 and the Westerly side center monument lies midway between corners 4 and 1. The claim includes land within the following quarter section(s): SE 1/4 Section 19, Township 24 N, Range 49 E., NE 1/4 Section 30, Township 24 N, Range 49 E., 1/4 Section, Township 24 N, Range E., 1/4 Section, Township 24 N, Range E., of the Mt. Diablo P.M.

TONKIN SPRINGS GOLD MINING COMPANY
Owner and Locator

By Boyce Cook, its agent
signature

Boyce Cook
printed name

STATE OF Colorado)
COUNTY OF Chaffee) SS.

On April 7th, 1986, Boyce Cook personally appeared before me who acknowledged that he executed the above instrument as agent for Tonkin Springs Gold Mining Company, a Nevada corporation. Witness my hand and official seal. My commission expires 12/18/89.

Joni M. Dault
Notary Public
109 Brookdale Ave.
Buena Vista, CO 81211

RECORDED AT REQUEST OF
TONKIN SPRINGS GOLD
Book 143 Page 461

86 APR 17 P 1:13

CLERK OF COUNTY RECORDS
EUREKA COUNTY, NEVADA
FILE NO. **102396**
FCL 5-575

STATE OF NEVADA
)
 COUNTY OF Eureka) SS.

Lode Mining Claim

NOTICE IS HEREBY GIVEN that Tonkin Springs Gold Mining Company, a Nevada corporation, hereby claims by right of discovery and location under and pursuant to the laws of the United States of America and of the State of Nevada the following described lode mining claim, and in making this claim and for the purposes of establishing its right thereto, hereby certifies and states as follows: The name and/or number of the claim and lode or vein is ISG No. 111.

The name of the owner and locator is Tonkin Springs Gold Mining Company whose current mailing and post office address is 1600 Stout St.- Ste. 1600, Denver, CO 80202-3133. The date of location is March 13, 1986. The number of linear feet claimed in the length along the course of the vein each way from the point of discovery, at which a discovery monument was erected and on which a notice of location was posted in accordance with applicable laws, is 750 feet North erly and 750 feet South erly, which is the general course of the lode or vein as near may be, and on the East erly side of the center of the vein 300 feet is claimed and on the West erly side of the center of the vein 300 feet is claimed. Location work consisted of making the maps as provided by N.R.S. 517.040. At each corner of the claim and at the center of each side line there is a monument in compliance with N.R.S. 517.030, so marked as to designate the claim name and corner number. The claim and its corners are more particularly described as follows: From Corner No. 1, the W 1/4 corner of Section 31, T. 24 N, Range 49 East of the Mt. Diablo P.M., if such corner exists, or a claim location marker constructed as specified in N.R.S. 517.040 if such corner does not exist, bears South a distance of 9093 feet, thence West a distance of 4400 feet, thence East a distance of 600 feet. Beginning at Corner No. 1, thence South erly a distance of 600 feet to Corner No. 2; thence West erly a distance of 1500 feet to Corner No. 3; thence North erly a distance of 600 feet to Corner No. 4; thence East erly a distance of 1500 feet to Corner No. 1, the place of beginning. The East erly side center monument lies midway between corners 2 and 3 and the West erly side center monument lies midway between corners 4 and 1. The claim includes land within the following quarter section(s): SE 1/4 Section 19, Township 24 N, Range 49 E., NE 1/4 Section 30, Township 24 N, Range 49 E., 1/4 Section, Township 24 N, Range 49 E., 1/4 Section, Township 24 N, Range 49 E., of the Mt. Diablo P.M.

TONKIN SPRINGS GOLD MINING COMPANY
 Owner and Locator

By Boyce Cook, its agent
 signature

Boyce Cook
 printed name

STATE OF Colorado
)
 COUNTY OF Chaffee) SS.

On April 7th, 1986, Boyce Cook personally appeared before me who acknowledged that he executed the above instrument as agent for Tonkin Springs Gold Mining Company, a Nevada corporation. Witness my hand and official seal. My commission expires 12/18/89.

John M. Dancy
 Notary Public
 109 Brookdale Ave.
 Buena Vista, CO 81211

RECORDED AT REQUEST OF
TONKIN SPRINGS GOLD
 BOOK 143 PAGE 62

PG APR 17 1986

OFFICIAL RECORDS
 EUREKA COUNTY, NEVADA
 FILE NO. 102397
 REC. 5-3-86

102398
CERTIFICATE OF LOCATION

STATE OF NEVADA)
)
 COUNTY OF Eureka) SS.

NOTICE IS HEREBY GIVEN that Tonkin Springs Gold Mining Company, a Nevada corporation, hereby claims by right of discovery and location under and pursuant to the laws of the United States of America and of the State of Nevada the following described lode mining claim, and in making this claim and for the purposes of establishing its right thereto, hereby certifies and states as follows: The name and/or number of the claim and lode or vein is

TSG No. 112. The name of the owner and locator is Tonkin Springs Gold Mining Company whose current mailing and post office address is 1600 Stout St.- Ste.1600, Denver, CO 80202-3133. The date of location is March 13, 1986. The number of linear feet claimed in the length along the course of the vein each way from the point of discovery, at which a discovery monument was erected and on which a notice of location was posted in accordance with applicable laws, is 750 feet North erly and 750 feet South erly, which is the general course of the lode or vein as near may be, and on the East erly side of the center of the vein 300 feet is claimed and on the West erly side of the center of the vein 300 feet is claimed. Location work consisted of making the maps as provided by N.R.S. 517.040. At each corner of the claim and at the center of each side line there is a monument in compliance with N.R.S. 517.030, so marked as to designate the claim name and corner number. The claim and its corners are more particularly described as follows: From Corner No. 1, the W 1/4 corner of Section 31, T. 24 N, Range 49 East of the Mt. Diablo P.M., if such corner exists, or a claim location marker constructed as specified in N.R.S. 517.040 if such corner does not exist, bears South a distance of 9093 feet, thence West a distance of 5000 feet, thence _____ a distance of _____ feet. Beginning at Corner No. 1, thence East erly a distance of 600 feet to Corner No. 2; thence South erly a distance of 1500 feet to Corner No. 3; thence West erly a distance of 600 feet to Corner No. 4; thence North erly a distance of 1500 feet to Corner No. 1, the place of beginning. The East erly side center monument lies midway between corners 2 and 3 and the West erly side center monument lies midway between corners 4 and 1. The claim includes land within the following quarter section(s): SE 1/4 Section 19, Township 24 N, Range 49 E., SW 1/4 Section 20, Township 24 N, Range 49 E., NE 1/4 Section 30, Township 24 N, Range 49 E., NW 1/4 Section 29, Township 24 N, Range 49 E., of the Mt. Diablo P.M.

TONKIN SPRINGS GOLD MINING COMPANY
 Owner and Locator

By Boyce Cook, its agent
 signature

Boyce Cook
 printed name

STATE OF Colorado)
)
 COUNTY OF Chaffee) SS.

On April 7th, 1986, Boyce Cook personally appeared before me who acknowledged that he executed the above instrument as agent for Tonkin Springs Gold Mining Company, a Nevada corporation. Witness my hand and official seal. My commission expires 12/18/89.

Jim Dauty
 Notary Public
 109 Brookdale Ave.
 Buena Vista, CO 81211

RECORDED AT REQUEST OF
TONKIN SPRINGS GOLD
 BOOK 143 PAGE 463

86 APR 17 9 11 34

OFFICIAL RECORDS
 EUREKA COUNTY, NEVADA
 FILE NO. 102398
 REC 3-575

102399

CERTIFICATE OF LOCATION

Lode Mining Claim

STATE OF NEVADA

COUNTY OF Eureka

) SS.

NOTICE IS HEREBY GIVEN that Tonkin Springs Gold Mining Company, a Nevada corporation, hereby claims by right of discovery and location under and pursuant to the laws of the United States of America and of the State of Nevada the following described lode mining claim, and in making this claim and for the purposes of establishing its right thereto, hereby certifies and states as follows: The name and/or number of the claim and lode or vein is TSG No. 113.

The name of the owner and locator is Tonkin Springs Gold Mining Company whose current mailing and post office address is 1600 Stout St.- Ste. 1600, Denver, CO 80202-3133. The date of location is March 15, 1986. The number of linear feet claimed in the length along the course of the vein each way from the point of discovery, at which a discovery monument was erected and on which a notice of location was posted in accordance with applicable laws, is 750 feet Northerly and 750 feet Southerly, which is the general course of the lode or vein as near may be, and on the Easterly side of the center of the vein 300 feet is claimed and on the Westerly side of the center of the vein 300 feet is claimed. Location work consisted of making the maps as provided by N.R.S. 517.040. At each corner of the claim and at the center of each side line there is a monument in compliance with N.R.S. 517.030, so marked as to designate the claim name and corner number. The claim and its corners are more particularly described as follows: From Corner No. 1, the W 1/4 corner of Section 31, T. 24 N, Range 49 East of the Mt. Diablo P.M., if such corner exists, or a claim location marker constructed as specified in N.R.S. 517.040 if such corner does not exist, bears South a distance of 10,593 feet, thence East a distance of 4600 feet, thence Easterly a distance of 600 feet. Beginning at Corner No. 1, thence Southerly a distance of 1500 feet to Corner No. 2; thence Westerly a distance of 600 feet to Corner No. 3; thence Northerly a distance of 1500 feet to Corner No. 4; thence beginning. The Easterly side center monument lies midway between corners 2 and 3 and the Westerly side center monument lies midway between corners 4 and 1. The claim includes land 24 N, Range 48 1/2 E, 1/4 Section 24, Township 24 N, Range 48 1/2 E, 1/4 Section 24, Township 24 N, Range 48 1/2 E, 1/4 Section 24, Township 24 N, Range 48 1/2 E, of the Mt. Diablo P.M.

TONKIN SPRINGS GOLD MINING COMPANY
Owner and Locator

By Boyce Cook, its agent
signature

Boyce Cook
printed name

STATE OF ColoradoCOUNTY OF Chaffee

) SS.

On April 7th, 1986, Boyce Cook personally appeared before me who acknowledged that he executed the above instrument as agent for Tonkin Springs Gold Mining Company, a Nevada corporation. Witness my hand and official seal. My commission expires 12/18/89.

RECORDED AT REQUEST OF
TONKIN SPRINGS GOLD
BOOK 143 PAGE 164

86 APR 17 P 1:14

OFFICIAL RECORDS
COUNTY OF CHAFFEE
FILE NO. 102399
FEE \$ 5.75

Jim Wooty
Notary Public

109 Brookdale Ave
Buena Vista, CO 81211

BOOK 143 PAGE 164

102400
CERTIFICATE OF LOCATION

STATE OF NEVADA
 COUNTY OF Eureka

Lode Mining Claim

SS.

NOTICE IS HEREBY GIVEN that Tonkin Springs Gold Mining Company, a Nevada corporation, hereby claims by right of discovery and location under and pursuant to the laws of the United States of America and of the State of Nevada the following described lode mining claim, and in making this claim and for the purposes of establishing its right thereto, hereby certifies and states as follows: The name and/or number of the claim and lode or vein is

TSG No. 114. The name of the owner and locator is Tonkin Springs Gold Mining Company whose current mailing and post office address is 1600 Stout St.- Ste. 1600, Denver, CO 80202-3133. The date of location is March 15, 1986. The number of linear feet claimed in the length along the course of the vein each way from the point of discovery, at which a discovery monument was erected and on which a notice of location was posted in accordance with applicable laws, is 750 feet North erly and 750 feet South erly, which is the general course of the lode or vein as near may be, and on the East erly side of the center of the vein 300 feet is claimed and on the West erly side of the center of the vein 300 feet is claimed. Location work consisted of making the maps as provided by N.R.S. 517.040. At each corner of the claim and at the center of each side line there is a monument in compliance with N.R.S. 517.030, so marked as to designate the claim name and corner number. The claim and its corners are more particularly described as follows: From Corner No. 1, the W 1/4 corner of Section 31, T. 24 N, Range 49 East of the Mt. Diablo P.M., if such corner exists, or a claim location marker constructed as specified in N.R.S. 517.040 if such corner does not exist, bears South a distance of 10,593 feet, thence East a distance of 4000 feet, thence East erly a distance of 600 feet. Beginning at Corner No. 1, thence South erly a distance of 1500 feet to Corner No. 2; thence West erly a distance of 600 feet to Corner No. 3; thence North erly a distance of 1500 feet to Corner No. 4; thence East erly a distance of 600 feet to Corner No. 1, the place of beginning. The East erly side center monument lies midway between corners 2 and 3 and the West erly side center monument lies midway between corners 4 and 1. The claim includes land within the following quarter section(s): SW 1/4 Section 24, Township 24 N, Range 48 1/2 E., 1/4 Section 24, Township 24 N, Range 48 1/2 E., 1/4 Section 24, Township 24 N, Range 48 1/2 E., 1/4 Section 24, Township 24 N, Range 48 1/2 E., of the Mt. Diablo P.M.

TONKIN SPRINGS GOLD MINING COMPANY
 Owner and Locator

By Boyce Cook, its agent
 signature

Boyce Cook
 printed name

STATE OF Colorado
 COUNTY OF Chaffee

SS.

On April 7th, 1986, Boyce Cook personally appeared before me who acknowledged that he executed the above instrument as agent for Tonkin Springs Gold Mining Company, a Nevada corporation. Witness my hand and official seal. My commission expires 12/18/89.

Joni M. Dauter
 Notary Public

109 Brookdale Ave.
Buena Vista, CO 81211

RECORDED AT REQUEST OF
TONKIN SPRINGS GOLD
 BOOK 143 PAGE 465

86 APR 17 P 1:34

OFFICIAL RECORDS
 EUREKA COUNTY NEVADA
 FILE NO. **102400**
 REC. S. 575

Lode Mining Claim

STATE OF NEVADA

COUNTY OF Eureka

SS.

NOTICE IS HEREBY GIVEN that Tonkin Springs Gold Mining Company, a Nevada corporation, hereby claims by right of discovery and location under and pursuant to the laws of the United States of America and of the State of Nevada the following described lode mining claim, and in making this claim and for the purposes of establishing its right thereto, hereby certifies and states as follows: The name and/or number of the claim and lode or vein is

TSG No. 115. The name of the owner and locator is Tonkin Springs Gold Mining Company whose current mailing and post office address is 1600 Stout St., Ste. 1600, Denver, CO 80202-3133. The date of location is March 15, 1986. The number of linear feet claimed in the length along the course of the vein each way from the point of discovery, at which a discovery monument was erected and on which a notice of location was posted in accordance with applicable laws, is 750 feet North erly and 750 feet South erly, which is the general course of the lode or vein as near may be, and on the East erly side of the center of the vein 300 feet is claimed and on the West erly side of the center of the vein 300 feet is claimed. Location work consisted of making the maps as provided by N.R.S. 517.040. At each corner of the claim and at the center of each side line there is a monument in compliance with N.R.S. 517.030, so marked as to designate the claim name and corner number. The claim and its corners are more particularly described as follows: From Corner No. 1, the W 1/4 corner of Section 31, T. 24 N, Range 49 East of the Mt. Diablo P.M., if such corner exists, or a claim location marker constructed as specified in N.R.S. 517.040 if such corner does not exist, bears South a distance of 10,593 feet, thence East a distance of 3400 feet, thence East a distance of 600 feet. Beginning at Corner No. 1, thence South erly a distance of 600 feet to Corner No. 2; thence West erly a distance of 1500 feet to Corner No. 3; thence North erly a distance of 600 feet to Corner No. 4; thence East erly a distance of 1500 feet to Corner No. 1, the place of beginning. The East erly side center monument lies midway between corners 2 and 3 and the West erly side center monument lies midway between corners 4 and 1. The claim includes land within the following quarter section(s): SW 1/4 Section 24, Township 24 N, Range 48 1/2 E., 1/4 Section 24, Township 24 N, Range 48 1/2 E., 1/4 Section 24, Township 24 N, Range 48 1/2 E., 1/4 Section 24, Township 24 N, Range 48 1/2 E., of the Mt. Diablo P.M.

TONKIN SPRINGS GOLD MINING COMPANY
Owner and LocatorBy Boyce Cook, its agent
signatureBoyce Cook
printed nameSTATE OF ColoradoCOUNTY OF Chaffee

SS.

On April 7th, 1986, Boyce Cook personally appeared before me who acknowledged that he executed the above instrument as agent for Tonkin Springs Gold Mining Company, a Nevada corporation. Witness my hand and official seal. My commission expires 12/18/89.

RECORDED AT REQUEST OF
TONKIN SPRINGS GOLD
BOOK 143 PAGE 466

86 APR 17 P 1:34

OFFICE RECORDS
BUREAU OF LAND MANAGEMENT
U.S. DEPARTMENT OF THE INTERIOR
MIN. RES. RECL. RECORDER
FILE NO. 102401
FEB 5 5-75Joni M. Daulty
Notary Public

109 Brookdale Ave.

Buena Vista, CO 81211

Lode Mining Claim

STATE OF NEVADA)

COUNTY OF Eureka)

SS.

NOTICE IS HEREBY GIVEN that Tonkin Springs Gold Mining Company, a Nevada corporation, hereby claims by right of discovery and location under and pursuant to the laws of the United States of America and of the State of Nevada the following described lode mining claim, and in making this claim and for the purposes of establishing its right thereto, hereby certifies and states as follows: The name and/or number of the claim and lode or vein is ISG No. 116.

The name of the owner and locator is Tonkin Springs Gold Mining Company whose current mailing and post office address is 1600 Stout St., Ste. 1600, Denver, CO 80202-3133. The date of location is March 15, 1986. The number of linear feet claimed in the length along the course of the vein each way from the point of discovery, at which a discovery monument was erected and on which a notice of location was posted in accordance with applicable laws, is 750 feet North erly and 750 feet South erly, which is the general course of the lode or vein as near may be, and on the East erly side of the center of the vein 300 feet is claimed and on the West erly side of the center of the vein 300 feet is claimed. Location work consisted of making the maps as provided by N.R.S. 517.040. At each corner of the claim and at the center of each side line there is a monument in compliance with N.R.S. 517.030, so marked as to designate the claim name and corner number. The claim and its corners are more particularly described as follows: From Corner No. 1, the W 1/4 corner of Section 31, T. 24 N, Range 49 East of the Mt. Diablo P.M., if such corner exists, or a claim location marker constructed as specified in N.R.S. 517.040 if such corner does not exist, bears South a distance of 10,593 feet, thence East a distance of 2800 feet, thence East a distance of 600 feet. Beginning at Corner No. 1, thence South erly a distance of 600 feet to Corner No. 2; thence West erly a distance of 1500 feet to Corner No. 3; thence North erly a distance of 600 feet to Corner No. 4; thence beginning. The East erly side center monument lies midway between corners 2 and 3 and the West erly side center monument lies midway between corners 4 and 1. The claim includes land 24 N, Range 48 1/2 E., SE 1/4 Section 24, Township 24 N, Range 48 1/2 E., 1/4 Section 24, Township 24 N, Range 48 1/2 E., 1/4 Section 24, Township 24 N, Range 48 1/2 E., of the Mt. Diablo P.M.

TONKIN SPRINGS GOLD MINING COMPANY
Owner and LocatorBy Boyce Cook, its agent
signatureBoyce Cook
printed nameSTATE OF Colorado)COUNTY OF Chaffee)

SS.

On April 7th, 1986, Boyce Cook personally appeared before me who acknowledged that he executed the above instrument as agent for Tonkin Springs Gold Mining Company, a Nevada corporation. Witness my hand and official seal. My commission expires 12/18/89.

John M. Dauter
Notary PublicRECORDED AT REQUEST OF
TONKIN SPRINGS GOLD
BOOK 143 PAGE 267

86 APR 17 P 1:34

OFFICIAL RECORDS
SUNNYVALE COUNTY, NEVADA
H.M. RECORDS
FILE NO. 102402
FE-2575

STATE OF NEVADA
COUNTY OF Eureka

Lode Mining Claim

SS.

NOTICE IS HEREBY GIVEN that Tonkin Springs Gold Mining Company, a Nevada corporation, hereby claims by right of discovery and location under and pursuant to the laws of the United States of America and of the State of Nevada the following described lode mining claim, and in making this claim and for the purposes of establishing its right thereto, hereby certifies and states as follows: The name and/or number of the claim and lode or vein is

TSG No. 117. The name of the owner and locator is Tonkin Springs Gold Mining Company whose current mailing and post office address is 1600 Stout St.- Ste.1600, Denver, CO 80202-3133. The date of location is March 15, 1986. The number of linear feet claimed in the length along the course of the vein each way from the point of discovery, at which a discovery monument was erected and on which a notice of location was posted in accordance with applicable laws, is 750 feet North erly and 750 feet South erly, which is the general course of the lode or vein as near may be, and on the East erly side of the center of the vein 300 feet is claimed and on the West erly side of the center of the vein 300 feet is claimed. Location work consisted of making the maps as provided by N.R.S. 517.040. At each corner of the claim and at the center of each side line there is a monument in compliance with N.R.S. 517.030, so marked as to designate the claim name and corner number. The claim and its corners are more particularly described as follows: From Corner No. 1, the W 1/4 corner of Section 31, T. 24 N, Range 49 East of the Mt. Diablo P.M., if such corner exists, or a claim location marker constructed as specified in N.R.S. 517.040 if such corner does not exist, bears South a distance of 10,593 feet, thence East a distance of 2200 feet, thence a distance of feet. Beginning at Corner No. 1, thence East erly a distance of 600 feet to Corner No. 2; thence South erly a distance of 1500 feet to Corner No. 3; thence West erly a distance of 600 feet to Corner No. 4; thence North erly a distance of 1500 feet to Corner No. 1, the place of beginning. The East erly side center monument lies midway between corners 2 and 3 and the West erly side center monument lies midway between corners 4 and 1. The claim includes land within the following quarter section(s): SE 1/4 Section 24, Township 24 N, Range 48 1/2 E., 1/4 Section , Township 24 N, Range E., 1/4 Section , Township 24 N, Range E., 1/4 Section , Township 24 N, Range E., of the Mt. Diablo P.M.

TONKIN SPRINGS GOLD MINING COMPANY
Owner and Locator

By Boyce Cook, its agent
signature

Boyce Cook
printed name

STATE OF Colorado
COUNTY OF Chaffee

SS.

On April 7th, 1986, Boyce Cook personally appeared before me who acknowledged that he executed the above instrument as agent for Tonkin Springs Gold Mining Company, a Nevada corporation. Witness my hand and official seal. My commission expires 12/18/89.

John D. Dwyer
Notary Public

109 Brookdale Ave.
Buena Vista, CO 81211

(SEAL)

RECORDED AT REQUEST OF
TONKIN SPRINGS GOLD
BOOK 143 PAGE 468

86 APR 17 P 11:34

OFFICE RECORDS
EUREKA COUNTY, NEVADA
MIN. RECORDS
FILE NO. 102403
FF-5-575

STATE OF NEVADA
COUNTY OF Eureka

Lode Mining Claim
)
) SS.
)

NOTICE IS HEREBY GIVEN that Tonkin Springs Gold Mining Company, a Nevada corporation, hereby claims by right of discovery and location under and pursuant to the laws of the United States of America and of the State of Nevada the following described lode mining claim, and in making this claim and for the purposes of establishing its right thereto, hereby certifies and states as follows: The name and/or number of the claim and lode or vein is TSG No. 118. The name of the owner and locator is Tonkin Springs Gold Mining Company whose current mailing and post office address is 1600 Stout St.- Ste. 1600, Denver, CO 80202-3133. The date of location is March 15, 1986. The number of linear feet claimed in the length along the course of the vein each way from the point of discovery, at which a discovery monument was erected and on which a notice of location was posted in accordance with applicable laws, is 750 feet North erly and 750 feet South erly, which is the general course of the lode or vein as near may be, and on the East erly side of the center of the vein 300 feet is claimed and on the West erly side of the center of the vein 300 feet is claimed. Location work consisted of making the maps as provided by N.R.S. 517.040. At each corner of the claim and at the center of each side line there is a monument in compliance with N.R.S. 517.030, so marked as to designate the claim name and corner number. The claim and its corners are more particularly described as follows: From Corner No. 1, the W 1/4 corner of Section 31, T. 24 N, Range 49 East of the Mt. Diablo P.M., if such corner exists, or a claim location marker constructed as specified in N.R.S. 517.040 if such corner does not exist, bears South a distance of 10,593 feet, thence East a distance of 1600 feet, thence a distance of feet. Beginning at Corner No. 1, thence East erly a distance of 600 feet to Corner No. 2; thence South erly a distance of 1500 feet to Corner No. 3; thence West erly a distance of 600 feet to Corner No. 4; thence North erly a distance of 1500 feet to Corner No. 1, the place of beginning. The East erly side center monument lies midway between corners 2 and 3 and the West erly side center monument lies midway between corners 4 and 1. The claim includes land within the following quarter section(s): SE 1/4 Section 24, Township 24 N, Range 48 1/2 E., 1/4 Section 24, Township 24 N, Range 48 1/2 E., 1/4 Section 24, Township 24 N, Range 48 1/2 E., 1/4 Section 24, Township 24 N, Range 48 1/2 E., of the Mt. Diablo P.M.

TONKIN SPRINGS GOLD MINING COMPANY
Owner and Locator

By Boyce Cook, its agent
signature

Boyce Cook
printed name

STATE OF Colorado
COUNTY OF Chaffee

)
) SS.
)

On April 7th, 1986, Boyce Cook personally appeared before me who acknowledged that he executed the above instrument as agent for Tonkin Springs Gold Mining Company, a Nevada corporation. Witness my hand and official seal. My commission expires 12/18/89.

James Dauter
Notary Public

County of Chaffee, State of Colorado
My Comm. Expires 12/18/89

RECORDED AT DENVER, CO
TONKIN SPRINGS GOLD
BOOK 113 PAGE 469

86 APR 17 P 11:34

OFFICIAL RECORDS
EUREKA COUNTY, NEVADA
FILE NO. 102404
FILE 5-575

STATE OF NEVADA
COUNTY OF Eureka

Lode Mining Claim

SS.

NOTICE IS HEREBY GIVEN that Tonkin Springs Gold Mining Company, a Nevada corporation, hereby claims by right of discovery and location under and pursuant to the laws of the United States of America and of the State of Nevada the following described lode mining claim, and in making this claim and for the purposes of establishing its right thereto, hereby certifies and states as follows: The name and/or number of the claim and lode or vein is

TSG No. 119. The name of the owner and locator is Tonkin Springs Gold Mining Company whose current mailing and post office address is 1600 Stout St.- Ste. 1600, Denver, CO 80202-3133. The date of location is March 15, 1986. The number of linear feet claimed in the length along the course of the vein each way from the point of discovery, at which a discovery monument was erected and on which a notice of location was posted in accordance with applicable laws, is 750 feet North erly and 750 feet South erly, which is the general course of the lode or vein as near may be, and on the East erly side of the center of the vein 300 feet is claimed and on the West erly side of the center of the vein 300 feet is claimed. Location work consisted of making the maps as provided by N.R.S. 517.040. At each corner of the claim and at the center of each side line there is a monument in compliance with N.R.S. 517.030, so marked as to designate the claim name and corner number. The claim and its corners are more particularly described as follows: From Corner No. 1, the W 1/4 corner of Section 31, T. 24 N, Range 49 East of the Mt. Diablo P.M., if such corner exists, or a claim location marker constructed as specified in N.R.S. 517.040 if such corner does not exist, bears South a distance of 10,593 feet, thence East a distance of 1000 feet, thence East a distance of 600 feet. Beginning at Corner No. 1, thence South erly a distance of 600 feet to Corner No. 2; thence West erly a distance of 1500 feet to Corner No. 3; thence North erly a distance of 600 feet to Corner No. 4; thence East erly a distance of 1500 feet to Corner No. 1, the place of beginning. The East erly side center monument lies midway between corners 2 and 3 and the West erly side center monument lies midway between corners 4 and 1. The claim includes land within the following quarter section(s): SE 1/4 Section 24, Township 24 N, Range 48 1/2 E., 1/4 Section 24, Township 24 N, Range 48 1/2 E., 1/4 Section 24, Township 24 N, Range 48 1/2 E., of the Mt. Diablo P.M.

TONKIN SPRINGS GOLD MINING COMPANY
Owner and Locator

By Boyce Cook, its agent
signature

Boyce Cook
printed name

STATE OF Colorado
COUNTY OF Chaffee

SS.

On April 7th, 1986, Boyce Cook personally appeared before me who acknowledged that he executed the above instrument as agent for Tonkin Springs Gold Mining Company, a Nevada corporation. Witness my hand and official seal. My commission expires 12/18/89.

John M. Daulton
Notary Public

109 Brookdale Ave.
Buena Vista, CO 81211

RECORDED AT REQUEST OF
TONKIN SPRINGS GOLD
MINING COMPANY
BOOK 143 PAGE 470

36 APR 17 P 11:34

OFFICIAL RECORDS
TONKIN SPRINGS GOLD
MINING COMPANY
FILE NO. 102405
FEE \$ 5.75

STATE OF NEVADA
COUNTY OF Eureka

Lode Mining Claim


) SS.
)

NOTICE IS HEREBY GIVEN that Tonkin Springs Gold Mining Company, a Nevada corporation, hereby claims by right of discovery and location under and pursuant to the laws of the United States of America and of the State of Nevada the following described lode mining claim, and in making this claim and for the purposes of establishing its right thereto, hereby certifies and states as follows: The name and/or number of the claim and lode or vein is

TSG No. 120. The name of the owner and locator is Tonkin Springs Gold Mining Company whose current mailing and post office address is 1600 Stout St.- Ste.1600, Denver, CO 80202-3133. The date of location is March 15, 1986. The number of linear feet claimed in the length along the course of the vein each way from the point of discovery, at which a discovery monument was erected and on which a notice of location was posted in accordance with applicable laws, is 750 feet Northerly and 750 feet Southerly, which is the general course of the lode or vein as near may be, and on the Easterly side of the center of the vein 300 feet is claimed and on the Westerly side of the center of the vein 300 feet is claimed. Location work consisted of making the maps as provided by N.R.S. 517.040. At each corner of the claim and at the center of each side line there is a monument in compliance with N.R.S. 517.030, so marked as to designate the claim name and corner number. The claim and its corners are more particularly described as follows: From Corner No. 1, the W 1/4 corner of Section 31, T. 24 N, Range 49 East of the Mt. Diablo P.M., if such corner exists, or a claim location marker constructed as specified in N.R.S. 517.040 if such corner does not exist, bears South a distance of 10,593 feet, thence East a distance of 400 feet, thence a distance of feet. Beginning at Corner No. 1, thence Easterly a distance of 600 feet to Corner No. 2; thence Southerly a distance of 1500 feet to Corner No. 3; thence Westerly a distance of 600 feet to Corner No. 4; thence Northerly a distance of 1500 feet to Corner No. 1, the place of beginning. The Easterly side center monument lies midway between corners 2 and 3 and the Westerly side center monument lies midway between corners 4 and 1. The claim includes land within the following quarter section(s): SE 1/4 Section 24, Township 24 N, Range 48 1/2 E., SW 1/4 Section 19, Township 24 N, Range 49 E., 1/4 Section , Township 24 N, Range E., 1/4 Section , Township 24 N, Range E., of the Mt. Diablo P.M.

TONKIN SPRINGS GOLD MINING COMPANY
Owner and LocatorBy Boyce Cook, its agent
signatureBoyce Cook
printed nameSTATE OF Colorado
COUNTY OF Chaffee) SS.
)

On April 7th, 1986, Boyce Cook personally appeared before me who acknowledged that he executed the above instrument as agent for Tonkin Springs Gold Mining Company, a Nevada corporation. Witness my hand and official seal. My commission expires 12/18/89.



Jim Dancy
Notary Public
109 Brookdale Ave.
Buena Vista, CO
81211

STATE OF NEVADA)
COUNTY OF Eureka)

Lode Mining Claim

SS.

NOTICE IS HEREBY GIVEN that Tonkin Springs Gold Mining Company, a Nevada corporation, hereby claims by right of discovery and location under and pursuant to the laws of the United States of America and of the State of Nevada the following described lode mining claim, and in making this claim and for the purposes of establishing its right thereto, hereby certifies and states as follows: The name and/or number of the claim and lode or vein is

TSG No. 121. The name of the owner and locator is Tonkin Springs Gold Mining Company whose current mailing and post office address is 1600 Stout St.- Ste. 1600, Denver, CO 80202-3133. The date of location is March 16, 1986. The number of linear feet claimed in the length along the course of the vein each way from the point of discovery, at which a discovery monument was erected and on which a notice of location was posted in accordance with applicable laws, is 750 feet North erly and 750 feet South erly, which is the general course of the lode or vein as near may be, and on the East erly side of the center of the vein 300 feet is claimed and on the West erly side of the center of the vein 300 feet is claimed. Location work consisted of making the maps as provided by N.R.S. 517.040. At each corner of the claim and at the center of each side line there is a monument in compliance with N.R.S. 517.030, so marked as to designate the claim name and corner number. The claim and its corners are more particularly described as follows: From Corner No. 1, the W 1/4 corner of Section 31, T. 24 N, Range 49 East of the Mt. Diablo P.M., if such corner exists, or a claim location marker constructed as specified in N.R.S. 517.040 if such corner does not exist, bears South a distance of 10,593 feet, thence West a distance of 200 feet, thence East a distance of 600 feet. Beginning at Corner No. 1, thence South erly a distance of 1500 feet to Corner No. 2; thence West erly a distance of 600 feet to Corner No. 3; thence North erly a distance of 1500 feet to Corner No. 1, the place of beginning. The East erly side center monument lies midway between corners 2 and 3 and the West erly side center monument lies midway between corners 4 and 1. The claim includes land within the following quarter section(s): SW 1/4 Section 19, Township 24 N, Range 49 E, 1/4 Section 19, Township 24 N, Range 49 E, 1/4 Section 24 N, Township 24 N, Range 49 E, 1/4 Section 24 N, Township 24 N, Range 49 E, of the Mt. Diablo P.M.

TONKIN SPRINGS GOLD MINING COMPANY
Owner and Locator

By Boyce Cook, its agent
signature

Boyce Cook
printed name

STATE OF Colorado)
COUNTY OF Chaffee)

SS.

On April 7th, 1986, Boyce Cook personally appeared before me who acknowledged that he executed the above instrument as agent for Tonkin Springs Gold Mining Company, a Nevada corporation. Witness my hand and official seal. My commission expires 12/18/89.

RECORDED AT REQUEST OF
TONKIN SPRINGS GOLD
BOOK 443 PAGE 472

86 APR 17 P 1:34

OFFICIAL RECORDS
EUREKA COUNTY, NEVADA
M.N. REGALCANTIL RECORDER
FILE NO. 102407
FEE \$ 5.75

John M. Douth
Notary Public

109 Brookdale Ave.
Buna Vista, CO 81227

102408
CERTIFICATE OF LOCATION
Lode Mining Claim

STATE OF NEVADA)
COUNTY OF Eureka) SS.

NOTICE IS HEREBY GIVEN that Tonkin Springs Gold Mining Company, a Nevada corporation, hereby claims by right of discovery and location under and pursuant to the laws of the United States of America and of the State of Nevada the following described lode mining claim, and in making this claim and for the purposes of establishing its right thereto, hereby certifies and states as follows: The name and/or number of the claim and lode or vein is TSG No. 122. The name of the owner and locator is Tonkin Springs Gold Mining Company whose current mailing and post office address is 1600 Stout St.- Ste. 1600, Denver, CO 80202-3133. The date of location is March 16, 1986. The number of linear feet claimed in the length along the course of the vein each way from the point of discovery, at which a discovery monument was erected and on which a notice of location was posted in accordance with applicable laws, is 750 feet North erly and 750 feet South erly, which is the general course of the lode or vein as near may be, and on the East erly side of the center of the vein 300 feet is claimed and on the West erly side of the center of the vein 300 feet is claimed. Location work consisted of making the maps as provided by N.R.S. 517.040. At each corner of the claim and at the center of each side line there is a monument in compliance with N.R.S. 517.030, so marked as to designate the claim name and corner number. The claim and its corners are more particularly described as follows: From Corner No. 1, the W 1/4 corner of Section 31, T. 24 N, Range 49 East of the Mt. Diablo P.M., if such corner exists, or a claim location marker constructed as specified in N.R.S. 517.040 if such corner does not exist, bears South a distance of 10,593 feet, thence West a distance of 800 feet, thence _____ a distance of _____ feet. Beginning at Corner No. 1, thence East erly a distance of 600 feet to Corner No. 2; thence South erly a distance of 1500 feet to Corner No. 3; thence West erly a distance of 600 feet to Corner No. 4; thence North erly a distance of 1500 feet to Corner No. 1, the place of beginning. The East erly side center monument lies midway between corners 2 and 3 and the West erly side center monument lies midway between corners 4 and 1. The claim includes land within the following quarter section(s): SW 1/4 Section 19, Township 24 N, Range 49 E., 1/4 Section, Township 24 N, Range 49 E., 1/4 Section, Township 24 N, Range 49 E., 1/4 Section, Township 24 N, Range 49 E., of the Mt. Diablo P.M.

TONKIN SPRINGS GOLD MINING COMPANY
Owner and Locator

By Boyce Cook, its agent
signature

Boyce Cook
printed name

STATE OF Colorado)
COUNTY OF Chaffee) SS.

On April 7th, 1986, Boyce Cook personally appeared before me who acknowledged that he executed the above instrument as agent for Tonkin Springs Gold Mining Company, a Nevada corporation. Witness my hand and official seal. My commission expires 12/18/89.

RECORDED AT REQUEST OF
TONKIN SPRINGS GOLD
BOOK 143 PAGE 473

86 APR 17 P 1:34

OFFICIAL RECORDS
EUREKA COUNTY, NEVADA
H.M. REGISTRATION RECORDS
FILE NO. 102408
REC-575

Jon M. Dault
Notary Public
109 Brookdale Ave
Buena Vista, CO 81211

STATE OF NEVADA)
)
 COUNTY OF Eureka) SS.

Lode Mining Claim

NOTICE IS HEREBY GIVEN that Tonkin Springs Gold Mining Company, a Nevada corporation, hereby claims by right of discovery and location under and pursuant to the laws of the United States of America and of the State of Nevada the following described lode mining claim, and in making this claim and for the purposes of establishing its right thereto, hereby certifies and states as follows: The name and/or number of the claim and lode or vein is

TSG No. 123. The name of the owner and locator is Tonkin Springs Gold Mining Company whose current mailing and post office address is 1600 Stout St.- Ste. 1600, Denver, CO 80202-3133. The date of location is March 16, 1986. The number of linear feet claimed in the length along the course of the vein each way from the point of discovery, at which a discovery monument was erected and on which a notice of location was posted in accordance with applicable laws, is 750 feet North erly and 750 feet South erly, which is the general course of the lode or vein as near may be, and on the East erly side of the center of the vein 300 feet is claimed and on the West erly side of the center of the vein 300 feet is claimed. Location work consisted of making the maps as provided by N.R.S. 517.040. At each corner of the claim and at the center of each side line there is a monument in compliance with N.R.S. 517.030, so marked as to designate the claim name and corner number. The claim and its corners are more particularly described as follows: From Corner No. 1, the W 1/4 corner of Section 31, T. 24 N, Range 49 East of the Mt. Diablo P.M., if such corner exists, or a claim location marker constructed as specified in N.R.S. 517.040 if such corner does not exist, bears South a distance of 10,593 feet, thence West a distance of 1400 feet, thence _____ a distance of _____ feet. Beginning at Corner No. 1, thence East erly a distance of 600 feet to Corner No. 2; thence South erly a distance of 1500 feet to Corner No. 3; thence West erly a distance of 600 feet to Corner No. 4; thence North erly a distance of 1500 feet to Corner No. 1, the place of beginning. The East erly side center monument lies midway between corners 2 and 3 and the West erly side center monument lies midway between corners 4 and 1. The claim includes land within the following quarter section(s): SW 1/4 Section 19, Township 24 N, Range 49 E., 1/4 Section 19, Township 24 N, Range 49 E., 1/4 Section 19, Township 24 N, Range 49 E., 1/4 Section 19, Township 24 N, Range 49 E., of the Mt. Diablo P.M.

TONKIN SPRINGS GOLD MINING COMPANY
 Owner and Locator

By Boyce Cook, its agent
 signature

Boyce Cook
 printed name

STATE OF Colorado)
)
 COUNTY OF Chaffee) SS.

On April 9th, 1986, Boyce Cook personally appeared before me who acknowledged that he executed the above instrument as agent for Tonkin Springs Gold Mining Company, a Nevada corporation. Witness my hand and official seal. My commission expires 12/18/89.

(SEAL)

RECORDED AT REQUEST OF
 TONKIN SPRINGS GOLD
 BOOK 143 PAGE 474

86 APR 17 P 1:34

OFFICIAL RECORDS
 EUREKA COUNTY, NEVADA
 M.H. REBALLEAU, RECORDER
 FILE NO. 102409
 FEE \$ 5.75

Jonas Dancy
 Notary Public
 109 Brookdale Ave
 Buena Vista, CO 81211

STATE OF NEVADA
COUNTY OF Eureka

Lode Mining Claim

)
) SS.
)

NOTICE IS HEREBY GIVEN that Tonkin Springs Gold Mining Company, a Nevada corporation, hereby claims by right of discovery and location under and pursuant to the laws of the United States of America and of the State of Nevada the following described lode mining claim, and in making this claim and for the purposes of establishing its right thereto, hereby certifies and states as follows: The name and/or number of the claim and lode or vein is

TS6 No. 124. The name of the owner and locator is Tonkin Springs Gold Mining Company whose current mailing and post office address is 1600 Stout St. - Ste. 1600, Denver, CO 80202-3133. The date of location is March 16, 1986. The number of linear feet claimed in the length along the course of the vein each way from the point of discovery, at which a discovery monument was erected and on which a notice of location was posted in accordance with applicable laws, is 750 feet North erly and 750 feet South erly, which is the general course of the lode or vein as near may be, and on the East erly side of the center of the vein 300 feet is claimed and on the West erly side of the center of the vein 300 feet is claimed. Location work consisted of making the maps as provided by N.R.S. 517.040. At each corner of the claim and at the center of each side line there is a monument in compliance with N.R.S. 517.030, so marked as to designate the claim name and corner number. The claim and its corners are more particularly described as follows: From Corner No. 1, the W 1/4 corner of Section 31, T. 24 N, Range 49 East of the Mt. Diablo P.M., if such corner exists, or a claim location marker constructed as specified in N.R.S. 517.040 if such corner does not exist, bears South a distance of 10,593 feet, thence West a distance of 2000 feet, thence East a distance of 600 feet. Beginning at Corner No. 1, thence South erly a distance of 1500 feet to Corner No. 2; thence West erly a distance of 600 feet to Corner No. 3; thence North erly a distance of 1500 feet to Corner No. 4; thence beginning. The East erly side center monument lies midway between corners 2 and 3 and the West erly side center monument lies midway between corners 4 and 1. The claim includes land within the following quarter section(s): SW 1/4 Section 19, Township 24 N, Range 49 E., 1/4 Section 19, Township 24 N, Range 49 E., 1/4 Section 19, Township 24 N, Range 49 E., 1/4 Section 19, Township 24 N, Range 49 E., of the Mt. Diablo P.M.

TONKIN SPRINGS GOLD MINING COMPANY
Owner and Locator

By Boyce Cook, its agent
signature

Boyce Cook
printed name

STATE OF Colorado
COUNTY OF Chaffee

)
) SS.
)

On April 7th, 19 86, Boyce Cook personally appeared before me who acknowledged that he executed the above instrument as agent for Tonkin Springs Gold Mining Company, a Nevada corporation. Witness my hand and official seal. My commission expires 12/18/89.

John M. Dauter
Notary Public

109 Brookdale Ave
Buena Vista, CO 81211

(SEAL)

RECORDED AT REQUEST OF
TONKIN SPRINGS GOLD
BOOK 143 PAGE 475

86 APR 17 P 1:34

OFFICIAL RECORDS
EUREKA COUNTY, NEVADA
M.H. REGALELL, RECORDER
FILE NO. 102410
FEE \$ 5.75

102411
CERTIFICATE OF LOCATION

STATE OF NEVADA)
)
 COUNTY OF Eureka) SS.

NOTICE IS HEREBY GIVEN that Tonkin Springs Gold Mining Company, a Nevada corporation, hereby claims by right of discovery and location under and pursuant to the laws of the United States of America and of the State of Nevada the following described lode mining claim, and in making this claim and for the purposes of establishing its right thereto, hereby certifies and states as follows: The name and/or number of the claim and lode or vein is TSG No. 125. The name of the owner and locator is Tonkin Springs Gold Mining Company whose current mailing and post office address is 1600 Stout St. - Ste. 1600, Denver, CO 80202-3133. The date of location is March 16, 1986. The number of linear feet claimed in the length along the course of the vein each way from the point of discovery, at which a discovery monument was erected and on which a notice of location was posted in accordance with applicable laws, is 750 feet North erly and 750 feet South erly, which is the general course of the lode or vein as near may be, and on the East erly side of the center of the vein 300 feet is claimed and on the West erly side of the center of the vein 300 feet is claimed. Location work consisted of making the maps as provided by N.R.S. 517.040. At each corner of the claim and at the center of each side line there is a monument in compliance with N.R.S. 517.030, so marked as to designate the claim name and corner number. The claim and its corners are more particularly described as follows: From Corner No. 1, the W 1/4 corner of Section 31, T. 24 N, Range 49 East of the Mt. Diablo P.M., if such corner exists, or a claim location marker constructed as specified in N.R.S. 517.040 if such corner does not exist, bears South a distance of 10,593 feet, thence West a distance of 2600 feet, thence _____ a distance of _____ feet. Beginning at Corner No. 1, thence East erly a distance of 600 feet to Corner No. 2; thence South erly a distance of 1500 feet to Corner No. 3; thence West erly a distance of 600 feet to Corner No. 4; thence North erly a distance of 1500 feet to Corner No. 1, the place of beginning. The East erly side center monument lies midway between corners 2 and 3 and the West erly side center monument lies midway between corners 4 and 1. The claim includes land within the following quarter section(s): SE 1/4 Section 19, Township 24 N, Range 49 E., 1/4 Section 19, Township 24 N, Range 49 E., 1/4 Section _____, Township 24 N, Range _____ E., 1/4 Section _____, Township 24 N, Range _____ E., of the Mt. Diablo P.M.

TONKIN SPRINGS GOLD MINING COMPANY
 Owner and Locator

By Boyce Cook, its agent
 signature

Boyce Cook
 printed name

STATE OF Colorado)
)
 COUNTY OF Chaffee) SS.

On April 7th, 1986, Boyce Cook personally appeared before me who acknowledged that he executed the above instrument as agent for Tonkin Springs Gold Mining Company, a Nevada corporation, and official seal. My commission expires 12/18/89. Witness my hand

Joni M. Dault
 Notary Public

109 Brookdale Ave
Buena Vista, CO
81211

(SEAL)
 TONKIN SPRINGS GOLD
 BOOK 143 PAGE 476

86 APR 17 P 1:34

OFFICIAL RECORDS
 CLERK COUNTY NEVADA
 FILE NO. 102411
 REC. 5-575

STATE OF NEVADA)
)
 COUNTY OF Eureka) SS.

Lode Mining Claim

NOTICE IS HEREBY GIVEN that Tonkin Springs Gold Mining Company, a Nevada corporation, hereby claims by right of discovery and location under and pursuant to the laws of the United States of America and of the State of Nevada the following described lode mining claim, and in making this claim and for the purposes of establishing its right thereto, hereby certifies and states as follows: The name and/or number of the claim and lode or vein is TSG No. 126. The name of the owner and locator is Tonkin Springs Gold Mining Company whose current mailing and post office address is 1600 Stout St.- Ste. 1600, Denver, CO 80202-3133. The date of location is March 16, 1986. The number of linear feet claimed in the length along the course of the vein each way from the point of discovery, at which a discovery monument was erected and on which a notice of location was posted in accordance with applicable laws, is 750 feet North erly and 750 feet South erly, which is the general course of the lode or vein as near may be, and on the East erly side of the center of the vein 300 feet is claimed and on the West erly side of the center of the vein 300 feet is claimed. Location work consisted of making the maps as provided by N.R.S. 517.040. At each corner of the claim and at the center of each side line there is a monument in compliance with N.R.S. 517.030, so marked as to designate the claim name and corner number. The claim and its corners are more particularly described as follows: From Corner No. 1, the W 1/4 corner of Section 31, T. 24 N, Range 49 East of the Mt. Diablo P.M., if such corner exists, or a claim location marker constructed as specified in N.R.S. 517.040 if such corner does not exist, bears South a distance of 10,593 feet, thence West a distance of 3200 feet, thence East a distance of 600 feet. Beginning at Corner No. 1, thence South erly a distance of 600 feet to Corner No. 2; thence West erly a distance of 1500 feet to Corner No. 3; thence North erly a distance of 600 feet to Corner No. 4; thence East erly a distance of 1500 feet to Corner No. 1, the place of beginning. The East erly side center monument lies midway between corners 2 and 3 and the West erly side center monument lies midway between corners 4 and 1. The claim includes land within the following quarter section(s): SE 1/4 Section 19, Township 24 N, Range 49 E., 1/4 Section 19, Township 24 N, Range 49 E., 1/4 Section 19, Township 24 N, Range 49 E., 1/4 Section 19, Township 24 N, Range 49 E., of the Mt. Diablo P.M.

TONKIN SPRINGS GOLD MINING COMPANY
 Owner and Locator

By Boyce Cook, its agent
 signature

Boyce Cook
 printed name

STATE OF Colorado)
)
 COUNTY OF Chaffee) SS.

On April 7th, 19 86, Boyce Cook personally appeared before me who acknowledged that he executed the above instrument as agent for Tonkin Springs Gold Mining Company, a Nevada corporation. Witness my hand and official seal. My commission expires 12/18/89.

John M. Dauty
 Notary Public

109 Brookdale Ave,
Buena Vista, CO 81211

RECORDED AT REQUEST OF
TONKIN SPRINGS GOLD
 BOOK 143 PAGE 477

86 APR 17 P 1:34

OFFICIAL RECORDS
 EUREKA COUNTY, NEVADA
 N/A RECORDED
 FILE NO. **102412**
 PAGE 575

CERTIFICATE OF LOCATION

STATE OF NEVADA
COUNTY OF Eureka

Lode Mining Claim

) SS.
)

NOTICE IS HEREBY GIVEN that Tonkin Springs Gold Mining Company, a Nevada corporation, hereby claims by right of discovery and location under and pursuant to the laws of the United States of America and of the State of Nevada the following described lode mining claim, and in making this claim and for the purposes of establishing its right thereto, hereby certifies and states as follows: The name and/or number of the claim and lode or vein is

TSG No. 127. The name of the owner and locator is Tonkin Springs Gold Mining Company whose current mailing and post office address is 1600 Stout St.- Ste. 1600, Denver, CO 80202-3133. The date of location is March 16, 1986. The number of linear feet claimed in the length along the course of the vein each way from the point of discovery, at which a discovery monument was erected and on which a notice of location was posted in accordance with applicable laws, is 750 feet North erly and 750 feet South erly, which is the general course of the lode or vein as near may be, and on the East erly side of the center of the vein 300 feet is claimed and on the West erly side of the center of the vein 300 feet is claimed. Location work consisted of making the maps as provided by N.R.S. 517.040. At each corner of the claim and at the center of each side line there is a monument in compliance with N.R.S. 517.030, so marked as to designate the claim name and corner number. The claim and its corners are more particularly described as follows: From Corner No. 1, the W 1/4 corner of Section 31, T. 24 N, Range 49 East of the Mt. Diablo P.M., if such corner exists, or a claim location marker constructed as specified in N.R.S. 517.040 if such corner does not exist, bears South a distance of 10,593 feet, thence West a distance of 3800 feet, thence East a distance of 600 feet. Beginning at Corner No. 1, thence South erly a distance of 1500 feet to Corner No. 2; thence West erly a distance of 600 feet to Corner No. 3; thence North erly a distance of 1500 feet to Corner No. 4; thence beginning. The East erly side center monument lies midway between corners 2 and 3 and the West erly side center monument lies midway between corners 4 and 1. The claim includes land within the following quarter section(s): SE 1/4 Section 19 Township 24 N, Range 49 E., 1/4 Section 19 Township 24 N, Range 49 E., 1/4 Section 24, Township 24 N, Range 49 E., 1/4 Section 24, Township 24 N, Range 49 E., of the Mt. Diablo P.M.

TONKIN SPRINGS GOLD MINING COMPANY
Owner and Locator

By Boyce Cook, its agent
signature

Boyce Cook
printed name

STATE OF Colorado
COUNTY OF Chaffee

) SS.
)

On April 7th, 1986, Boyce Cook personally appeared before me who acknowledged that he executed the above instrument as agent for Tonkin Springs Gold Mining Company, a Nevada corporation. Witness my hand and official seal. My commission expires 12/18/89.

James M. Daulty
Notary Public

109 Brookdale Ave.
Buena Vista, CO 81211

RECORDED AT REQUEST OF
TONKIN SPRINGS GOLD
BOOK 143 PAGE 478

86 APR 17 P 1:35

OFFICE OF RECORDS
EUREKA COUNTY, NEVADA
MIN. RECORDS SECTION
FILE NO. 102413
FILE 5.75

BOOK 143 PAGE 478

STATE OF NEVADA)
)
 COUNTY OF Eureka) SS.

Lode Mining Claim

NOTICE IS HEREBY GIVEN that Tonkin Springs Gold Mining Company, a Nevada corporation, hereby claims by right of discovery and location under and pursuant to the laws of the United States of America and of the State of Nevada the following described lode mining claim, and in making this claim and for the purposes of establishing its right thereto, hereby certifies and states as follows: The name and/or number of the claim and lode or vein is

TSG No. 128. The name of the owner and locator is Tonkin Springs Gold Mining Company whose current mailing and post office address is 1600 Stout St.- Ste. 1600, Denver, CO 80202-3133. The date of location is March 16, 1986. The number of linear feet claimed in the length along the course of the vein each way from the point of discovery, at which a discovery monument was erected and on which a notice of location was posted in accordance with applicable laws, is 750 feet North erly and 750 feet South erly, which is the general course of the lode or vein as near may be, and on the East erly side of the center of the vein 300 feet is claimed and on the West erly side of the center of the vein 300 feet is claimed. Location work consisted of making the maps as provided by N.R.S. 517.040. At each corner of the claim and at the center of each side line there is a monument in compliance with N.R.S. 517.030, so marked as to designate the claim name and corner number. The claim and its corners are more particularly described as follows: From Corner No. 1, the W 1/4 corner of Section 31, T. 24 N, Range 49 East of the Mt. Diablo P.M., if such corner exists, or a claim location marker constructed as specified in N.R.S. 517.040 if such corner does not exist, bears South a distance of 10,593 feet, thence West a distance of 4400 feet, thence East erly a distance of 600 feet to Corner No. 2; thence South erly a distance of 1500 feet to Corner No. 3; thence West erly a distance of 600 feet to Corner No. 4; thence North erly a distance of 1500 feet to Corner No. 1, the place of beginning. The East erly side center monument lies midway between corners 2 and 3 and the West erly side center monument lies midway between corners 4 and 1. The claim includes land within the following quarter section(s): SE 1/4 Section 19, Township 24 N, Range 49 E., 1/4 Section 19, Township 24 N, Range 49 E., 1/4 Section 24 N, Township 24 N, Range 49 E., 1/4 Section 24 N, Township 24 N, Range 49 E., of the Mt. Diablo P.M.

TONKIN SPRINGS GOLD MINING COMPANY
 Owner and Locator

By Boyce Cook, its agent
 signature

Boyce Cook
 printed name

STATE OF Colorado)
)
 COUNTY OF Chaffee) SS.

On April 7th, 1986, Boyce Cook personally appeared before me who acknowledged that he executed the above instrument as agent for Tonkin Springs Gold Mining Company, a Nevada corporation. Witness my hand and official seal. My commission expires 12/18/89.

Jarin M. Daulty
 Notary Public

109 Brookdale Ave.
Buena Vista, CO 81211

(SEAL)

RECORDED AT REQUEST OF
TONKIN SPRINGS GOLD
 BOOK 413 PAGE 479

86 APR 17 P 11:35

OFFICIAL RECORDS
 EUREKA COUNTY, NEVADA
 M.H. REBALLO
 FILE NO. **102414**
 FEB 5 5-75

CERTIFICATE OF LOCATION

STATE OF NEVADA

Lode Mining Claim

COUNTY OF Eureka

SS.

NOTICE IS HEREBY GIVEN that Tonkin Springs Gold Mining Company, a Nevada corporation, hereby claims by right of discovery and location under and pursuant to the laws of the United States of America and of the State of Nevada the following described lode mining claim, and in making this claim and for the purposes of establishing its right thereto, hereby certifies and states as follows: The name and/or number of the claim and lode or vein is

TSG No. 129

The name of the owner and locator is Tonkin Springs Gold Mining Company whose current mailing and post office address is 1600 Stout St., Ste. 1600, Denver, CO 80202-3133. The date of location is March 16, 1986. The number of linear feet claimed in the length along the course of the vein each way from the point of discovery, at which a discovery monument was erected and on which a notice of location was posted in accordance with applicable laws, is 750 feet North erly and 750 feet South erly, which is the general course of the lode or vein as near may be, and on the East erly side of the center of the vein 300 feet is claimed and on the West erly side of the center of the vein 300 feet is claimed. Location work consisted of making the maps as provided by N.R.S. 517.040. At each corner of the claim and at the center of each side line there is a monument in compliance with N.R.S. 517.030, so marked as to designate the claim name and corner number. The claim and its corners are more particularly described as follows: From Corner No. 1, the W 1/4 corner of Section 31, T. 24 N, Range 49 East of the Mt. Diablo P.M., if such corner exists, or a claim location marker constructed as specified in N.R.S. 517.040 if such corner does not exist, bears South a distance of 10,593 feet, thence West a distance of 5000 feet, thence East a distance of 600 feet. Beginning at Corner No. 1, thence South erly a distance of 600 feet to Corner No. 2; thence West erly a distance of 1500 feet to Corner No. 3; thence North erly a distance of 1500 feet to Corner No. 4; thence beginning. The East erly side center monument lies midway between corners 2 and 3 and the West erly side center monument lies midway between corners 4 and 1. The claim includes land 24 N, Range 49 E., SW 1/4 Section 20, Township 24 N, Range 49 E., 1/4 Section 20, Township 24 N, Range 49 E., 1/4 Section 20, Township 24 N, Range 49 E., of the Mt. Diablo P.M.

TONKIN SPRINGS GOLD MINING COMPANY
Owner and Locator

By Boyce Cook, its agent
signature

Boyce Cook
printed name

STATE OF ColoradoCOUNTY OF Chaffee

SS.

On April 7th, 1986Boyce Cook

appeared before me who acknowledged that he executed the above instrument as agent for Tonkin Springs Gold Mining Company, a Nevada corporation. Witness my hand and official seal. My commission expires 12/18/89.

(SEAL)

RECORDED AT REQUEST OF
TONKIN SPRINGS GOLD
BOOK 143 PAGE 480

86 APR 17 P 1:35

OFFICIAL RECORDS
EUREKA COUNTY, NEVADA
M.M. REBALLOTTA, RECORDER
FILE NO. 102415
FEE \$ 5.75

Joni M. Doudy
Notary Public

109 Brookdale Ave.
Buena Vista, CO
81211

BOOK 143 PAGE 480

STATE OF NEVADA

COUNTY OF Eureka

Lode Mining Claim

SS.

NOTICE IS HEREBY GIVEN that Tonkin Springs Gold Mining Company, a Nevada corporation, hereby claims by right of discovery and location under and pursuant to the laws of the United States of America and of the State of Nevada the following described lode mining claim, and in making this claim and for the purposes of establishing its right thereto, hereby certifies and states as follows: The name and/or number of the claim and lode or vein is TSG No. 130.

The name of the owner and locator is Tonkin Springs Gold Mining Company whose current mailing and post office address is 1600 Stout St.- Ste. 1600, Denver, CO 80202-3133. The date of location is March 16, 1986. The number of linear feet claimed in the length along the course of the vein each way from the point of discovery, at which a discovery monument was erected and on which a notice of location was posted in accordance with applicable laws, is 750 feet Northerly and 750 feet Southerly, which is the general course of the lode or vein as near may be, and on the Easterly side of the center of the vein 300 feet is claimed and on the Westerly side of the center of the vein 300 feet is claimed. Location work consisted of making the maps as provided by N.R.S. 517.040. At each corner of the claim and at the center of each side line there is a monument in compliance with N.R.S. 517.030, so marked as to designate the claim name and corner number. The claim and its corners are more particularly described as follows: From Corner No. 1, the W 1/4 corner of Section 31, T. 24 N, Range 49 East of the Mt. Diablo P.M., if such corner exists, or a claim location marker constructed as specified in N.R.S. 517.040 if such corner does not exist, bears South a distance of 2,093 feet, thence East a distance of 4600 feet, thence East a distance of 600 feet. Beginning at Corner No. 1, thence Easterly a distance of 600 feet to Corner No. 2; thence Southerly a distance of 1500 feet to Corner No. 3; thence Westerly a distance of 600 feet to Corner No. 4; thence Northerly a distance of 1500 feet to Corner No. 1, the place of beginning. The Easterly side center monument lies midway between corners 2 and 3 and the Westerly side center monument lies midway between corners 4 and 1. The claim includes land within the following quarter section(s): NW 1/4 Section 24, Township 24 N, Range 48 1/2 E., SW 1/4 Section 24, Township 24 N, Range 48 1/2 E., 1/4 Section 24, Township 24 N, Range 48 1/2 E., 1/4 Section 24, Township 24 N, Range 48 1/2 E., of the Mt. Diablo P.M.

TONKIN SPRINGS GOLD MINING COMPANY
Owner and Locator

By Boyce Cook, its agent
signature

Boyce Cook
printed name

STATE OF Colorado

COUNTY OF Chaffee

SS.

On April 7th, 1986,

Boyce Cook

appeared before me who acknowledged that he executed the above instrument as agent for Tonkin Springs Gold Mining Company, a Nevada corporation, Witness my hand and official seal. My commission expires 12/18/89.

(SEAL)

RECORDED BY REQUEST OF
TONKIN SPRINGS GOLD
BOOK 143 PAGE 481

86 APR 17 P 1:35

OFFICIAL RECORDS
EUREKA COUNTY, NEVADA
MIN. REBALANCE RECORDER
FILE NO. 102416
PCE 5.75

Jonim Douty
Notary Public

109 Brookdale Ave.

Buena Vista, CO 81211

BOOK 143 PAGE 481

STATE OF NEVADA

Lode Mining Claim

COUNTY OF Eureka) SS.
)

NOTICE IS HEREBY GIVEN that Tonkin Springs Gold Mining Company, a Nevada corporation, hereby claims by right of discovery and location under and pursuant to the laws of the United States of America and of the State of Nevada the following described lode mining claim, and in making this claim and for the purposes of establishing its right thereto, hereby certifies and states as follows: The name and/or number of the claim and lode or vein is TSG No. 131. The name of the owner and locator is Tonkin Springs Gold Mining Company whose current mailing and post office address is 1600 Stout St.- Ste.1600, Denver, CO 80202-3133. The date of location is March 16, 1986. The number of linear feet claimed in the length along the course of the vein each way from the point of discovery, at which a discovery monument was erected and on which a notice of location was posted in accordance with applicable laws, is 750 feet North erly and 750 feet South erly, which is the general course of the lode or vein as near may be, and on the East erly side of the center of the vein 300 feet is claimed and on the West erly side of the center of the vein 300 feet is claimed. Location work consisted of making the maps as provided by N.R.S. 517.040. At each corner of the claim and at the center of each side line there is a monument in compliance with N.R.S. 517.030, so marked as to designate the claim name and corner number. The claim and its corners are more particularly described as follows: From Corner No. 1, the W 1/4 corner of Section 31, T. 24 N, Range 49 East of the Mt. Diablo P.M., if such corner exists, or a claim location marker constructed as specified in N.R.S. 517.040 if such corner does not exist, bears South a distance of 12,093 feet, thence East a distance of 4000 feet, thence East erly a distance of 600 feet. Beginning at Corner No. 1, thence South erly a distance of 1500 feet to Corner No. 2; thence West erly a distance of 600 feet to Corner No. 3; thence North erly a distance of 1500 feet to Corner No. 4; thence beginning. The East erly side center monument lies midway between corners 2 and 3 and the West erly side center monument lies midway between corners 4 and 1. The claim includes land 24 N, Range 48 1/2 E., SW 1/4 Section 24, Township 24 N, Range 48 1/2 E., 1/4 Section 24, Township 24 N, Range 48 1/2 E., 1/4 Section 24, Township 24 N, Range 48 1/2 E., of the Mt. Diablo P.M.

TONKIN SPRINGS GOLD MINING COMPANY
Owner and LocatorBy Boyce Cook, its agent
signatureBoyce Cook
printed nameSTATE OF ColoradoCOUNTY OF Chaffee) SS.
)

On April 7th, 1986, Boyce Cook personally appeared before me who acknowledged that he executed the above instrument as agent for Tonkin Springs Gold Mining Company, a Nevada corporation. Witness my hand and official seal. My commission expires 12/18/89.

(SEAL)

RECORDED AT REQUEST OF
TONKIN SPRINGS GOLD
BOOK 43 PAGE 82

86 APR 17 P 1:35

OFFICIAL RECORDS
EUREKA COUNTY, NEVADA
MIN. REBALANCE REORDER
FILE NO. 102417
FEE \$5.75John M. Dauter
Notary Public

109 Brookdale Ave.

Buena Vista, CO 81211

STATE OF NEVADA)
)
COUNTY OF Eureka) SS.

Lode Mining Claim

NOTICE IS HEREBY GIVEN that Tonkin Springs Gold Mining Company, a Nevada corporation, hereby claims by right of discovery and location under and pursuant to the laws of the United States of America and of the State of Nevada the following described lode mining claim, and in making this claim and for the purposes of establishing its right thereto, hereby certifies and states as follows: The name and/or number of the claim and lode or vein is

TSG No. 132. The name of the owner and locator is Tonkin Springs Gold Mining Company whose current mailing and post office address is 1600 Stout St.- Ste.1600, Denver, CO 80202-3133. The date of location is March 16, 1986. The number of linear feet claimed in the length along the course of the vein each way from the point of discovery, at which a discovery monument was erected and on which a notice of location was posted in accordance with applicable laws, is 750 feet North erly and 750 feet South erly, which is the general course of the lode or vein as near may be, and on the East erly side of the center of the vein 300 feet is claimed and on the West erly side of the center of the vein 300 feet is claimed. Location work consisted of making the maps as provided by N.R.S. 517.040. At each corner of the claim and at the center of each side line there is a monument in compliance with N.R.S. 517.030, so marked as to designate the claim name and corner number. The claim and its corners are more particularly described as follows: From Corner No. 1, the W 1/4 corner of Section 31, T. 24 N, Range 49 East of the Mt. Diablo P.M., if such corner exists, or a claim location marker constructed as specified in N.R.S. 517.040 if such corner does not exist, bears South a distance of 2,093 feet, thence East a distance of 3400 feet, thence East a distance of feet. Beginning at Corner No. 1, thence South erly a distance of 600 feet to Corner No. 2; thence West erly a distance of 1500 feet to Corner No. 3; thence North erly a distance of 600 feet to Corner No. 4; thence East erly a distance of 1500 feet to Corner No. 1, the place of beginning. The East erly side center monument lies midway between corners 2 and 3 and the West erly side center monument lies midway between corners 4 and 1. The claim includes land 24 N, Range 48 1/2 E., SW 1/4 Section 24, Township 24 N, Range 48 1/2 E., 1/4 Section , Township 24 N, Range E., 1/4 Section , Township 24 N, Range E., of the Mt. Diablo P.M.

TONKIN SPRINGS GOLD MINING COMPANY
Owner and Locator

By Boyce Cook, its agent
signature

Boyce Cook
printed name

STATE OF Colorado)
)
COUNTY OF Chaffee) SS.

On April 7th, 1986, Boyce Cook personally appeared before me who acknowledged that he executed the above instrument as agent for Tonkin Springs Gold Mining Company, a Nevada corporation. Witness my hand and official seal. My commission expires 12/18/89.

Joan M. Dauty
Notary Public

109 Brookdale
Buena Vista, CO

81211

(SEAL)

RECORDED AT REQUEST OF
TONKIN SPRINGS GOLD
BOOK 143 PAGE 483

86 APR 17 P 1:35

OFFICIAL RECORDS
EUREKA COUNTY, NEVADA
FILE NO. 102418
FEE \$5.75

STATE OF NEVADA
COUNTY OF Eureka

Lode Mining Claim

) SS.
)

NOTICE IS HEREBY GIVEN that Tonkin Springs Gold Mining Company, a Nevada corporation, hereby claims by right of discovery and location under and pursuant to the laws of the United States of America and of the State of Nevada the following described lode mining claim, and in making this claim and for the purposes of establishing its right thereto, hereby certifies and states as follows: The name and/or number of the claim and lode or vein is

TSG No. 133. The name of the owner and locator is Tonkin Springs Gold Mining Company whose current mailing and post office address is 1600 Stout St.- Ste. 1600, Denver, CO 80202-3133. The date of location is March 16, 1986. The number of linear feet claimed in the length along the course of the vein each way from the point of discovery, at which a discovery monument was erected and on which a notice of location was posted in accordance with applicable laws, is 750 feet North erly and 750 feet South erly, which is the general course of the lode or vein as near may be, and on the East erly side of the center of the vein 300 feet is claimed and on the West erly side of the center of the vein 300 feet is claimed. Location work consisted of making the maps as provided by N.R.S. 517.040. At each corner of the claim and at the center of each side line there is a monument in compliance with N.R.S. 517.030, so marked as to designate the claim name and corner number. The claim and its corners are more particularly described as follows: From Corner No. 1, the W 1/4 corner of Section 31, T. 24 N, Range 49 East of the Mt. Diablo P.M., if such corner exists, or a claim location marker constructed as specified in N.R.S. 517.040 if such corner does not exist, bears South a distance of 2,093 feet, thence East a distance of 2800 feet, thence a distance of feet. Beginning at Corner No. 1, thence East erly a distance of 600 feet to Corner No. 2; thence South erly a distance of 1500 feet to Corner No. 3; thence West erly a distance of 600 feet to Corner No. 4; thence North erly a distance of 1500 feet to Corner No. 1, the place of beginning. The East erly side center monument lies midway between corners 2 and 3 and the West erly side center monument lies midway between corners 4 and 1. The claim includes land within the following quarter section(s): NW 1/4 Section 24, Township 24 N, Range 48 1/2 E., NE 1/4 Section 24, Township 24 N, Range 48 1/2 E., SW 1/4 Section 24, Township 24 N, Range 48 1/2 E., SE 1/4 Section 24, Township 24 N, Range 48 1/2 E., of the Mt. Diablo P.M.

TONKIN SPRINGS GOLD MINING COMPANY
Owner and LocatorBy Boyce Cook, its agent
signatureBoyce Cook
printed nameSTATE OF Colorado
COUNTY OF Chaffee) SS.
)

On April 7th, 1986, Boyce Cook personally appeared before me who acknowledged that he executed the above instrument as agent for Tonkin Springs Gold Mining Company, a Nevada corporation. Witness my hand and official seal. My commission expires 12/18/89.

Janet M. Dauty
Notary Public109 Brookdale Ave.
Buena Vista, CO
81211

[SEAL]

RECORDED AT REQUEST OF
TONKIN SPRINGS GOLD
BOOK 143 PAGE 484

86 APR 17 01:33

OFFICIAL RECORDS
EUREKA COUNTY, NEVADA
MIN. REBALANCE RECORDER
FILE NO. 102419
FEE \$5.75

BOOK 143 PAGE 484

Lode Mining Claim

STATE OF NEVADA

COUNTY OF Eureka) SS.
)

NOTICE IS HEREBY GIVEN that Tonkin Springs Gold Mining Company, a Nevada corporation, hereby claims by right of discovery and location under and pursuant to the laws of the United States of America and of the State of Nevada the following described lode mining claim, and in making this claim and for the purposes of establishing its right thereto, hereby certifies and states as follows: The name and/or number of the claim and lode or vein is

TSG No. 134

The name of the owner and locator is Tonkin Springs Gold Mining Company whose current mailing and post office address is 1600 Stout St.- Ste. 1600, Denver, CO 80202-3133. The date of location is March 16, 1986. The number of linear feet claimed in the length along the course of the vein each way from the point of discovery, at which a discovery monument was erected and on which a notice of location was posted in accordance with applicable laws, is 750 feet North erly and 750 feet South erly, which is the general course of the lode or vein as near may be, and on the East erly side of the center of the vein 300 feet is claimed and on the West erly side of the center of the vein 300 feet is claimed. Location work consisted of making the maps as provided by N.R.S. 517.040. At each corner of the claim and at the center of each side line there is a monument in compliance with N.R.S. 517.030, so marked as to designate the claim name and corner number. The claim and its corners are more particularly described as follows: From Corner No. 1, the W 1/4 corner of Section 31, T. 24 N, Range 49 East of the Mt. Diablo P.M., if such corner exists, or a claim location marker constructed as specified in N.R.S. 517.040 if such corner does not exist, bears South a distance of 2,093 feet, thence East a distance of 2200 feet, thence East erly a distance of 600 feet. Beginning at Corner No. 1, thence South erly a distance of 600 feet to Corner No. 2; thence West erly a distance of 1500 feet to Corner No. 3; thence North erly a distance of 600 feet to Corner No. 4; thence beginning. The East erly side center monument lies midway between corners 2 and 3 and the West erly side center monument lies midway between corners 4 and 1. The claim includes land 24 N, Range 48 1/2 E., SE 1/4 Section 24, Township 24 N, Range 48 1/2 E., 1/4 Section 24, Township 24 N, Range 48 1/2 E., 1/4 Section 24, Township 24 N, Range 48 1/2 E., of the Mt. Diablo P.M.

TONKIN SPRINGS GOLD MINING COMPANY
Owner and LocatorBy Boyce Cook, its agent
signatureBoyce Cook
printed nameSTATE OF Colorado
COUNTY OF Chaffee) SS.
)

On April 7th, 1986, Boyce Cook personally appeared before me who acknowledged that he executed the above instrument as agent for Tonkin Springs Gold Mining Company, a Nevada corporation. Witness my hand and official seal. My commission expires 12/18/89.

Jonim Dauty
Notary Public109 Brookdale Ave.
Buena Vista, CO 81211

(SEAL)

RECORDED AT REQUEST OF
TONKIN SPRINGS GOLD
BOOK 43 PAGE 485

86 APR 17 P 1:35

OFFICIAL RECORDS
EUREKA COUNTY, NEVADA
J.M. REBALLENTE, RECORDER
FILE NO. 102420
FF-5-575

Lode Mining Claim

STATE OF NEVADA)

COUNTY OF Eureka)

SS.

NOTICE IS HEREBY GIVEN that Tonkin Springs Gold Mining Company, a Nevada corporation, hereby claims by right of discovery and location under and pursuant to the laws of the United States of America and of the State of Nevada the following described lode mining claim, and in making this claim and for the purposes of establishing its right thereto, hereby certifies and states as follows: The name and/or number of the claim and lode or vein is

TSG No. 135

The name of the owner and locator is Tonkin Springs Gold Mining Company whose current mailing and post office address is 1600 Stout St.- Ste. 1600, Denver, CO 80202-3133. The date of location is March 16, 1986. The number of linear feet claimed in the length along the course of the vein each way from the point of discovery, at which a discovery monument was erected and on which a notice of location was posted in accordance with applicable laws, is 750 feet North erly and 750 feet South erly, which is the general course of the lode or vein as near may be, and on the East erly side of the center of the vein 300 feet is claimed and on the West erly side of the center of the vein 300 feet is claimed. Location work consisted of making the maps as provided by N.R.S. 517.040. At each corner of the claim and at the center of each side line there is a monument in compliance with N.R.S. 517.030, so marked as to designate the claim name and corner number. The claim and its corners are more particularly described as follows: From Corner No. 1, the W 1/4 corner of Section 31, T. 24 N., Range 49 East of the Mt. Diablo P.M., if such corner exists, or a claim location marker constructed as specified in N.R.S. 517.040 if such corner does not exist, bears South a distance of 12,093 feet, thence East a distance of 1600 feet, thence East erly a distance of 600 feet. Beginning at Corner No. 1, thence South erly a distance of 1500 feet to Corner No. 2; thence West erly a distance of 600 feet to Corner No. 3; thence North erly a distance of 1500 feet to Corner No. 4; thence beginning. The East erly side center monument lies midway between corners 2 and 3 and the West erly side center monument lies midway between corners 4 and 1. The claim includes land within the following quarter section(s): NE 1/4 Section 24, Township 24 N., Range 48 E., SE 1/4 Section 24, Township 24 N., Range 48 E., 1/4 Section 24, Township 24 N., Range E., of the Mt. Diablo P.M.

TONKIN SPRINGS GOLD MINING COMPANY
Owner and Locator

By Boyce Cook, its agent
signature

Boyce Cook
printed name

STATE OF Colorado)

COUNTY OF Chaffee)

SS.

On April 7th, 1986, Boyce Cook personally appeared before me who acknowledged that he executed the above instrument as agent for Tonkin Springs Gold Mining Company, a Nevada corporation. Witness my hand and official seal. My commission expires 12/18/89

Notary Public

109 Brookdale Ave
Buena Vista, CO

81211

(SEAL)

RECORDED AT REQUEST OF
TONKIN SPRINGS GOLD
BOOK 143 PAGE 486

86 APR 17 P 1:35

OFFICIAL RECORDS
EUREKA COUNTY, NEVADA
M.H. REBALD, RECORDER
FILE NO. 102421
REC. 575

STATE OF NEVADA)
COUNTY OF Eureka) SS.

Lode Mining Claim

NOTICE IS HEREBY GIVEN that Tonkin Springs Gold Mining Company, a Nevada corporation, hereby claims by right of discovery and location under and pursuant to the laws of the United States of America and of the State of Nevada the following described lode mining claim, and in making this claim and for the purposes of establishing its right thereto, hereby certifies and states as follows: The name and/or number of the claim and lode or vein is TSG No. 136. The name of the owner and locator is Tonkin Springs Gold Mining Company whose current mailing and post office address is 1600 Stout St. - Ste. 1600, Denver, CO 80202-3133. The date of location is March 16, 1986. The number of linear feet claimed in the length along the course of the vein each way from the point of discovery, at which a discovery monument was erected and on which a notice of location was posted in accordance with applicable laws, is 750 feet North erly and 750 feet South erly, which is the general course of the lode or vein as near may be, and on the East erly side of the center of the vein 300 feet is claimed and on the West erly side of the center of the vein 300 feet is claimed. Location work consisted of making the maps as provided by N.R.S. 517.040. At each corner of the claim and at the center of each side line there is a monument in compliance with N.R.S. 517.030, so marked as to designate the claim name and corner number. The claim and its corners are more particularly described as follows: From Corner No. 1, the W 1/4 corner of Section 31, T. 24 N, Range 49 East of the Mt. Diablo P.M., if such corner exists, or a claim location marker constructed as specified in N.R.S. 517.040 if such corner does not exist, bears South a distance of 12,093 feet, thence East a distance of 1000 feet, thence East erly a distance of 600 feet to Corner No. 1, thence South erly a distance of 1500 feet to Corner No. 2; thence West erly a distance of 600 feet to Corner No. 3; thence North erly a distance of 1500 feet to Corner No. 4; thence beginning. The East erly side center monument lies midway between corners 2 and 3 and the West erly side center monument lies midway between corners 4 and 1. The claim includes land within the following quarter section(s): NE 1/4 Section 24, Township 24 N, Range 48 1/2 E., SE 1/4 Section 24, Township 24 N, Range 48 1/2 E., 1/4 Section 24, Township 24 N, Range 48 1/2 E., 1/4 Section 24, Township 24 N, Range 48 1/2 E., of the Mt. Diablo P.M.

TONKIN SPRINGS GOLD MINING COMPANY
Owner and Locator

By Boyce Cook, its agent
signature

Boyce Cook
printed name

STATE OF Colorado)
COUNTY OF Chaffee) SS.

On April 7th, 1986, Boyce Cook personally appeared before me who acknowledged that he executed the above instrument as agent for Tonkin Springs Gold Mining Company, a Nevada corporation. Witness my hand and official seal. My commission expires 12/18/89.

Joni M. Dauty
Notary Public

109 Brookdale Ave.
Buena Vista, CO 81211

(SEAL)

RECORDED AT REQUEST OF
TONKIN SPRINGS GOLD
860K 112 PAGE 487

86 APR 17 9 13 AM

OFFICIAL RECORDS
EUREKA COUNTY, NEVADA
FILE NO. 102422
FEE \$ 5.75

STATE OF NEVADA
COUNTY OF Eureka

Lode Mining Claim

SS.

NOTICE IS HEREBY GIVEN that Tonkin Springs Gold Mining Company, a Nevada corporation, hereby claims by right of discovery and location under and pursuant to the laws of the United States of America and of the State of Nevada the following described lode mining claim, and in making this claim and for the purposes of establishing its right thereto, hereby certifies and states as follows: The name and/or number of the claim and lode or vein is

TSG No. 137. The name of the owner and locator is Tonkin Springs Gold Mining Company whose current mailing and post office address is 1600 Stout St.- Ste. 1600, Denver, CO 80202-3133. The date of location is March 16, 1986. The number of linear feet claimed in the length along the course of the vein each way from the point of discovery, at which a discovery monument was erected and on which a notice of location was posted in accordance with applicable laws, is 750 feet North erly and 750 feet South erly, which is the general course of the lode or vein as near may be, and on the East erly side of the center of the vein 300 feet is claimed and on the West erly side of the center of the vein 300 feet is claimed. Location work consisted of making the maps as provided by N.R.S. 517.040. At each corner of the claim and at the center of each side line there is a monument in compliance with N.R.S. 517.030, so marked as to designate the claim name and corner number. The claim and its corners are more particularly described as follows: From Corner No. 1, the W 1/4 corner of Section 31, T. 24 N, Range 49 East of the Mt. Diablo P.M., if such corner exists, or a claim location marker constructed as specified in N.R.S. 517.040 if such corner does not exist, bears South a distance of 1,093 feet, thence East a distance of 400 feet, thence a distance of 600 feet. Beginning at Corner No. 1, thence East erly a distance of 600 feet to Corner No. 2; thence South erly a distance of 1500 feet to Corner No. 3; thence West erly a distance of 600 feet to Corner No. 4; thence North erly a distance of 1500 feet to Corner No. 1, the place of beginning. The East erly side center monument lies midway between corners 2 and 3 and the West erly side center monument lies midway between corners 4 and 1. The claim includes land within the following quarter section(s): NE 1/4 Section 24, Township 24 N, Range 48 1/2 E., SE 1/4 Section 24, Township 24 N, Range 48 1/2 E., NW 1/4 Section 19, Township 24 N, Range 49 E., SW 1/4 Section 19, Township 24 N, Range 49 E., of the Mt. Diablo P.M.

TONKIN SPRINGS GOLD MINING COMPANY
Owner and Locator

By Boyce Cook, its agent
signature

Boyce Cook
printed name

STATE OF Colorado
COUNTY OF Chaffee

SS.

On April 7th, 1986, Boyce Cook personally appeared before me who acknowledged that he executed the above instrument as agent for Tonkin Springs Gold Mining Company, a Nevada corporation. Witness my hand and official seal. My commission expires 12/18/89.

Joni M. Darty
Notary Public

109 Brookdale Ave.
Burna Vista, CO
8121

(SEAL)

RECORDED AT REQUEST OF
TONKIN SPRINGS GOLD
BOOK 143 PAGE 483

86 APR 17 P 1:25

OFFICIAL RECORDS
EUREKA COUNTY, NEVADA
MIN. REC. SEC. RECORDER
FILE NO. 102423
FEE \$ 5.75

CERTIFICATE OF LOCATION

STATE OF NEVADA

Lode Mining Claim

COUNTY OF Eureka

SS.

NOTICE IS HEREBY GIVEN that Tonkin Springs Gold Mining Company, a Nevada corporation, hereby claims by right of discovery and location under and pursuant to the laws of the United States of America and of the State of Nevada the following described lode mining claim, and in making this claim and for the purposes of establishing its right thereto, hereby certifies and states as follows: The name and/or number of the claim and lode or vein is TSG No. 138.

The name of the owner and locator is Tonkin Springs Gold Mining Company whose current mailing and post office address is 1600 Stout St.- Ste. 1600, Denver, CO 80202-3133. The date of location is March 20, 1986. The number of linear feet claimed in the length along the course of the vein each way from the point of discovery, at which a discovery monument was erected and on which a notice of location was posted in accordance with applicable laws, is 750 feet North erly and 750 feet South erly, which is the general course of the lode or vein as near may be, and on the East erly side of the center of the vein 300 feet is claimed and on the West erly side of the center of the vein 300 feet is claimed. Location work consisted of making the maps as provided by N.R.S. 517.040. At each corner of the claim and at the center of each side line there is a monument in compliance with N.R.S. 517.030, so marked as to designate the claim name and corner number. The claim and its corners are more particularly described as follows: From Corner No. 1, the W 1/4 corner of Section 31, T. 24 N, Range 49 East of the Mt. Diablo P.M., if such corner exists, or a claim location marker constructed as specified in N.R.S. 517.040 if such corner does not exist, bears South a distance of 12,093 feet, thence West a distance of 200 feet, thence East a distance of 600 feet. Beginning at Corner No. 1, thence South erly a distance of 1500 feet to Corner No. 2; thence West erly a distance of 600 feet to Corner No. 3; thence North erly a distance of 1500 feet to Corner No. 4; thence beginning. The East erly side center monument lies midway between corners 2 and 3 and the West erly side center monument lies midway between corners 4 and 1. The claim includes land within the following quarter section(s): NW 1/4 Section 19, Township 24 N, Range 49 E., SW 1/4 Section 19, Township 24 N, Range 49 E., 1/4 Section 24 N, Township 24 N, Range 49 E., 1/4 Section 24 N, Township 24 N, Range 49 E., of the Mt. Diablo P.M.

TONKIN SPRINGS GOLD MINING COMPANY
Owner and Locator

By Boyce Cook, its agent
signature

Boyce Cook
printed name

STATE OF ColoradoCOUNTY OF Chaffee

SS.

On April 7th, 19 86, Boyce Cook

appeared before me who acknowledged that he executed the above instrument as agent for Tonkin Springs Gold Mining Company, a Nevada corporation. Witness my hand and official seal. My commission expires 12/15/89.

(SEAL)

RECORDED AT REQUEST OF
TONKIN SPRINGS GOLD
BOOK 143 PAGE 489

86 APR 17 P 1:35

OFFICIAL RECORDS
EUREKA COUNTY, NEVADA
M.M. REEDLEATL RECORDER
FILE NO. 102424
FEE \$ 5.75

Joni M. Wooty
Notary Public

109 Brookdale Ave.
Buena Vista, CO
81211

Lode Mining Claim

STATE OF NEVADA)

COUNTY OF Eureka)

SS.

NOTICE IS HEREBY GIVEN that Tonkin Springs Gold Mining Company, a Nevada corporation, hereby claims by right of discovery and location under and pursuant to the laws of the United States of America and of the State of Nevada the following described lode mining claim, and in making this claim and for the purposes of establishing its right thereto, hereby certifies and states as follows: The name and/or number of the claim and lode or vein is

TSG No. 139. The name of the owner and locator is Tonkin Springs Gold Mining Company whose current mailing and post office address is 1600 Stout St.- Ste.1600, Denver, CO 80202-3133. The date of location is March 20, 1986. The number of linear feet claimed in the length along the course of the vein each way from the point of discovery, at which a discovery monument was erected and on which a notice of location was posted in accordance with applicable laws, is 750 feet North erly and 750 feet South erly, which is the general course of the lode or vein as near may be, and on the East erly side of the center of the vein 300 feet is claimed and on the West erly side of the center of the vein 300 feet is claimed. Location work consisted of making the maps as provided by N.R.S. 517.040. At each corner of the claim and at the center of each side line there is a monument in compliance with N.R.S. 517.030, so marked as to designate the claim name and corner number. The claim and its corners are more particularly described as follows: From Corner No. 1, the W 1/4 corner of Section 31, T. 24 N, Range 49 East of the Mt. Diablo P.M., if such corner exists, or a claim location marker constructed as specified in N.R.S. 517.040 if such corner does not exist, bears South a distance of 12,093 feet, thence West a distance of 800 feet, thence East a distance of 600 feet. Beginning at Corner No. 1, thence South erly a distance of 1500 feet to Corner No. 2; thence West erly a distance of 600 feet to Corner No. 3; thence North erly a distance of 1500 feet to Corner No. 4; thence beginning. The East erly side center monument lies midway between corners 2 and 3 and the West erly side center monument lies midway between corners 4 and 1. The claim includes land within the following quarter section(s): NW 1/4 Section 19, Township 24 N, Range 49 E., SW 1/4 Section 19, Township 24 N, Range 49 E., 1/4 Section 24 N, Township 24 N, Range 49 E., 1/4 Section 24 N, Range 49 E., of the Mt. Diablo P.M.

TONKIN SPRINGS GOLD MINING COMPANY
Owner and LocatorBy Boyce Cook, its agent
signatureBoyce Cook
printed nameSTATE OF Colorado)COUNTY OF Chaffee)

SS.

On April 7th, 1986, Boyce Cook personally appeared before me who acknowledged that he executed the above instrument as agent for Tonkin Springs Gold Mining Company, a Nevada corporation. Witness my hand and official seal. My commission expires 12/18/89.

Opriem Wauty
Notary Public
109 Brookdale Ave.
Buena Vista, CO 81211

(SCL)

RECORDED AT REQUEST OF
TONKIN SPRINGS GOLD
BOOK 143 PAGE 490

86 APR 17 2 1:33

OFFICIAL RECORDS
SURRENDERED TO NEVADA
N.H. REBELLATI RECORDED
FILE NO. 102425
FEE \$ 5.75

CERTIFICATE OF LOCATION

Lode Mining Claim

STATE OF NEVADA)

COUNTY OF Eureka)

SS.

NOTICE IS HEREBY GIVEN that Tonkin Springs Gold Mining Company, a Nevada corporation, hereby claims by right of discovery and location under and pursuant to the laws of the United States of America and of the State of Nevada the following described lode mining claim, and in making this claim and for the purposes of establishing its right thereto, hereby certifies and states as follows: The name and/or number of the claim and lode or vein is

TS6 No. 140. The name of the owner and locator is Tonkin Springs Gold Mining Company whose current mailing and post office address is 1600 Stout St. - Ste. 1600, Denver, CO 80202-3133. The date of location is March 20, 1986. The number of linear feet claimed in the length along the course of the vein each way from the point of discovery, at which a discovery monument was erected and on which a notice of location was posted in accordance with applicable laws, is 750 feet Northerly and 750 feet Southerly, which is the general course of the lode or vein as near may be, and on the Easterly side of the center of the vein 300 feet is claimed and on the Westerly side of the center of the vein 300 feet is claimed. Location work consisted of making the maps as provided by N.R.S. 517.040. At each corner of the claim and at the center of each side line there is a monument in compliance with N.R.S. 517.030, so marked as to designate the claim name and corner number. The claim and its corners are more particularly described as follows: From Corner No. 1, the W 1/4 corner of Section 31, T. 24 N, Range 49 East of the Mt. Diablo P.M., if such corner exists, or a claim location marker constructed as specified in N.R.S. 517.040 if such corner does not exist, bears South a distance of 12,093 feet, thence West a distance of 1400 feet, thence a distance of _____ feet. Beginning at Corner No. 1, thence Easterly a distance of 600 feet to Corner No. 2; thence Southerly a distance of 1500 feet to Corner No. 3; thence Westerly a distance of 600 feet to Corner No. 4; thence Northerly a distance of 1500 feet to Corner No. 1, the place of beginning. The Easterly side center monument lies midway between corners 2 and 3 and the Westerly side center monument lies midway between corners 4 and 1. The claim includes land within the following quarter section(s): NW 1/4 Section 19, Township 24 N, Range 49 E., SW 1/4 Section 19, Township 24 N, Range 49 E., 1/4 Section _____, Township 24 N, Range _____ E., of the Mt. Diablo P.M.

TONKIN SPRINGS GOLD MINING COMPANY
Owner and Locator

By Boyce Cook, its agent
signature

Boyce Cook
printed name

STATE OF Colorado)

COUNTY OF Chaffee)

SS.

On April 7th, 19 86, Boyce Cook personally appeared before me who acknowledged that he executed the above instrument as agent for Tonkin Springs Gold Mining Company, a Nevada corporation. Witness my hand and official seal. My commission expires 12/18/89.

Jarin M. Dauter
Notary Public
109 Brookdale Ave.
Buena Vista, CO
81211

(SEE)

RECORDED AT REQUEST OF
TONKIN SPRINGS GOLD
BOOK 143 PAGE 49

86 APR 17 P 1:38

OFFICIAL RECORDS
EUREKA COUNTY, NEVADA
FILE NO. 102426
FEE \$ 5.75

Lode Mining Claim.

STATE OF NEVADA)

COUNTY OF Eureka)

SS.

NOTICE IS HEREBY GIVEN that Tonkin Springs Gold Mining Company, a Nevada corporation, hereby claims by right of discovery and location under and pursuant to the laws of the United States of America and of the State of Nevada the following described lode mining claim, and in making this claim and for the purposes of establishing its right thereto, hereby certifies and states as follows: The name and/or number of the claim and lode or vein is

TSG No. 141. The name of the owner and locator is Tonkin Springs Gold Mining Company whose current mailing and post office address is 1600 Stout St., Ste. 1600, Denver, CO 80202-3133. The date of location is March 20, 1986. The number of linear feet claimed in the length along the course of the vein each way from the point of discovery, at which a discovery monument was erected and on which a notice of location was posted in accordance with applicable laws, is 750 feet North erly and 750 feet South erly, which is the general course of the lode or vein as near may be, and on the East erly side of the center of the vein 300 feet is claimed and on the West erly side of the center of the vein 300 feet is claimed. Location work consisted of making the maps as provided by N.R.S. 517.040. At each corner of the claim and at the center of each side line there is a monument in compliance with N.R.S. 517.030, so marked as to designate the claim name and corner number. The claim and its corners are more particularly described as follows: From Corner No. 1, the W 1/4 corner of Section 31, T. 24 N, Range 49 East of the Mt. Diablo P.M., if such corner exists, or a claim location marker constructed as specified in N.R.S. 517.040 if such corner does not exist, bears South a distance of 12,093 feet, thence West a distance of 2000 feet, thence East a distance of 600 feet. Beginning at Corner No. 1, thence South erly a distance of 1500 feet to Corner No. 2; thence West erly a distance of 600 feet to Corner No. 3; thence North erly a distance of 1500 feet to Corner No. 4; thence East erly a distance of 600 feet to Corner No. 1, the place of beginning. The East erly side center monument lies midway between corners 2 and 3 and the West erly side center monument lies midway between corners 4 and 1. The claim includes land within the following quarter section(s): NW 1/4 Section 19, Township 24 N, Range 49 E., SW 1/4 Section 19, Township 24 N, Range 49 E., 1/4 Section 19, Township 24 N, Range 49 E., 1/4 Section 19, Township 24 N, Range 49 E., of the Mt. Diablo P.M.

TONKIN SPRINGS GOLD MINING COMPANY
Owner and Locator

By Boyce Cook, its agent
signature

Boyce Cook
printed name

STATE OF Colorado)

COUNTY OF Chaffee)

SS.

On April 7th, 1986, Boyce Cook

appeared before me who acknowledged that he executed the above instrument as agent for Tonkin Springs Gold Mining Company, a Nevada corporation. Witness my hand and official seal. My commission expires 12/18/89.

Joni M. Wootley
Notary Public

104 Brookdale Ave.

Buena Vista, CO

8211

(SEAL)

RECORDED AT REQUEST OF
TONKIN SPRINGS GOLD
BOOK 143 PAGE 492

86 APR 17 P 1:36

OFFICIAL RECORDS
EUREKA COUNTY, NEVADA
FILE NO. 102427
FEE \$ 5.75

CERTIFICATE OF LOCATION

STATE OF NEVADA

Lode Mining Claim

COUNTY OF Eureka

SS.

NOTICE IS HEREBY GIVEN that Tonkin Springs Gold Mining Company, a Nevada corporation, hereby claims by right of discovery and location under and pursuant to the laws of the United States of America and of the State of Nevada the following described lode mining claim, and in making this claim and for the purposes of establishing its right thereto, hereby certifies and states as follows: The name and/or number of the claim and lode or vein is

TSG No. 142

The name of the owner and locator is Tonkin Springs Gold Mining Company whose current mailing and post office address is 1600 Stout St.- Ste.1600, Denver, CO 80202-3133. The date of location is March 20, 1986. The number of linear feet claimed in the length along the course of the vein each way from the point of discovery, at which a discovery monument was erected and on which a notice of location was posted in accordance with applicable laws, is 750 feet North erly and 750 feet South erly, which is the general course of the lode or vein as near may be, and on the East erly side of the center of the vein 300 feet is claimed and on the West erly side of the center of the vein 300 feet is claimed. Location work consisted of making the maps as provided by N.R.S. 517.040. At each corner of the claim and at the center of each side line there is a monument in compliance with N.R.S. 517.030, so marked as to designate the claim name and corner number. The claim and its corners are more particularly described as follows: From Corner No. 1, the W 1/4 corner of Section 31, T. 24 N, Range 49 East of the Mt. Diablo P.M., if such corner exists, or a claim location marker constructed as specified in N.R.S. 517.040 if such corner does not exist, bears South a distance of 12,093 feet, thence West a distance of 2600 feet, thence East a distance of 600 feet. Beginning at Corner No. 1, thence South erly a distance of 1500 feet to Corner No. 2; thence West erly a distance of 600 feet to Corner No. 3; thence North erly a distance of 1500 feet to Corner No. 4; thence beginning. The East erly side center monument lies midway between corners 2 and 3 and the West erly side center monument lies midway between corners 4 and 1. The claim includes land NE 1/4 Section 19, Township 24 N, Range 49 E., SE 1/4 Section 19, Township 24 N, Range 49 E., 1/4 Section 24 N, Township 24 N, Range 49 E., 1/4 Section 24 N, Township 24 N, Range 49 E., of the Mt. Diablo P.M.

TONKIN SPRINGS GOLD MINING COMPANY
Owner and Locator

By Boyce Cook, its agent
signature

Boyce Cook
printed name

STATE OF ColoradoCOUNTY OF Chaffee

SS.

On April 7th, 1986,Boyce Cook

appeared before me who acknowledged that he executed the above instrument as agent for Tonkin Springs Gold Mining Company, a Nevada corporation. Witness my hand and official seal. My commission expires 12/18/89.

(SEAL)

RECORDED AT REQUEST OF
TONKIN SPRINGS GOLD
BOOK 143 PAGE 493

86 APR 17 P 1:36

OFFICIAL RECORDS
EUREKA COUNTY, NEVADA
FILE NO. 102428
FEE \$5.75

Jon M. Henty
Notary Public

109 Brookdale Ave.
Buena Vista, CO 81211

CERTIFICATE OF LOCATION

Lode Mining Claim

STATE OF NEVADA

COUNTY OF Eureka) SS.
)

NOTICE IS HEREBY GIVEN that Tonkin Springs Gold Mining Company, a Nevada corporation, hereby claims by right of discovery and location under and pursuant to the laws of the United States of America and of the State of Nevada the following described lode mining claim, and in making this claim and for the purposes of establishing its right thereto, hereby certifies and states as follows: The name, and/or number of the claim and lode or vein is

TSG No. 143. The name of the owner and locator is Tonkin Springs Gold Mining Company whose current mailing and post office address is 1600 Stout St. - Ste. 1600, Denver, CO 80202-3133. The date of location is March 20, 1986. The number of linear feet claimed in the length along the course of the vein each way from the point of discovery, at which a discovery monument was erected and on which a notice of location was posted in accordance with applicable laws, is 750 feet North erly and 750 feet South erly, which is the general course of the lode or vein as near may be, and on the East erly side of the center of the vein 300 feet is claimed and on the West erly side of the center of the vein 300 feet is claimed. Location work consisted of making the maps as provided by N.R.S. 517.040. At each corner of the claim and at the center of each side line there is a monument in compliance with N.R.S. 517.030, so marked as to designate the claim name and corner number. The claim and its corners are more particularly described as follows: From Corner No. 1, the W 1/4 corner of Section 31, T. 24 N, Range 49 East of the Mt. Diablo P.M., if such corner exists, or a claim location marker constructed as specified in N.R.S. 517.040 if such corner does not exist, bears South a distance of 12,093 feet, thence West a distance of 3200 feet, thence a distance of feet. Beginning at Corner No. 1, thence East erly a distance of 600 feet to Corner No. 2; thence South erly a distance of 1500 feet to Corner No. 3; thence West erly a distance of 600 feet to Corner No. 4; thence North erly a distance of 1500 feet to Corner No. 1, the place of beginning. The East erly side center monument lies midway between corners 2 and 3 and the West erly side center monument lies midway between corners 4 and 1. The claim includes land within the following quarter section(s): NE 1/4 Section 19, Township 24 N, Range 49 E., SE 1/4 Section 19, Township 24 N, Range 49 E., 1/4 Section , Township 24 N, Range E., 1/4 Section , Township 24 N, Range E., of the Mt. Diablo P.M.

TONKIN SPRINGS GOLD MINING COMPANY
Owner and Locator

By Boyce Cook, its agent
signature

Boyce Cook
printed name

STATE OF ColoradoCOUNTY OF Chaffee) SS.
)

On April 7th, 1986, Boyce Cook

appeared before me who acknowledged that he executed the above instrument as agent for Tonkin Springs Gold Mining Company, a Nevada corporation. Witness my hand and official seal. My commission expires 12/18/89.

Joni M. Dauter
Notary Public

109 Brookdale Ave.
Buena Vista, CO 81211

(SEE)

RECORDED AT REQUEST OF
TONKIN SPRINGS GOLD
BOOK 143 PAGE 494

86 APR 17 P 1:36

OFFICIAL RECORDS
EUREKA COUNTY, NEVADA
M.N. REBALEATI, RECORDER
FILE NO. 102429
FEE \$ 5.75

BOOK 143 PAGE 494

STATE OF NEVADA)
COUNTY OF Eureka) SS.

Lode Mining Claim

NOTICE IS HEREBY GIVEN that Tonkin Springs Gold Mining Company, a Nevada corporation, hereby claims by right of discovery and location under and pursuant to the laws of the United States of America and of the State of Nevada the following described lode mining claim, and in making this claim and for the purposes of establishing its right thereto, hereby certifies and states as follows: The name and/or number of the claim and lode or vein is

TSG No. 144. The name of the owner and locator is Tonkin Springs Gold Mining Company whose current mailing and post office address is 1600 Stout St., Ste. 1600, Denver, CO 80202-3133. The date of location is March 20, 1986. The number of linear feet claimed in the length along the course of the vein each way from the point of discovery, at which a discovery monument was erected and on which a notice of location was posted in accordance with applicable laws, is 750 feet North erly and 750 feet South erly, which is the general course of the lode or vein as near may be, and on the East erly side of the center of the vein 300 feet is claimed and on the West erly side of the center of the vein 300 feet is claimed. Location work consisted of making the maps as provided by N.R.S. 517.040. At each corner of the claim and at the center of each side line there is a monument in compliance with N.R.S. 517.030, so marked as to designate the claim name and corner number. The claim and its corners are more particularly described as follows: From Corner No. 1, the W 1/4 corner of Section 31, T. 24 N, Range 49 East of the Mt. Diablo P.M., if such corner exists, or a claim location marker constructed as specified in N.R.S. 517.040 if such corner does not exist, bears South a distance of 12,093 feet, thence West a distance of 3800 feet, thence East a distance of 600 feet. Beginning at Corner No. 1, thence South erly a distance of 600 feet to Corner No. 2; thence West erly a distance of 1500 feet to Corner No. 3; thence North erly a distance of 600 feet to Corner No. 4; thence beginning. The East erly side center monument lies midway between corners 2 and 3 and the West erly side center monument lies midway between corners 4 and 1. The claim includes land within the following quarter section(s): NE 1/4 Section 19, Township 24 N, Range 49 E., SE 1/4 Section 19, Township 24 N, Range 49 E., 1/4 Section 24 N, Township 24 N, Range 49 E., 1/4 Section 24 N, Township 24 N, Range 49 E., of the Mt. Diablo P.M.

TONKIN SPRINGS GOLD MINING COMPANY
Owner and Locator

By Boyce Cook, its agent
signature

Boyce Cook
printed name

STATE OF Colorado)
COUNTY OF Chaffee) SS.

On April 7th, 1986, Boyce Cook personally appeared before me who acknowledged that he executed the above instrument as agent for Tonkin Springs Gold Mining Company, a Nevada corporation. Witness my hand and official seal. My commission expires 12/18/89.

Joni M. Doudy
Notary Public

109 Brookdale Ave.
Buena Vista, CO 81211

(SEAL)

RECORDED AT REQUEST OF
TONKIN SPRINGS GOLD
BOOK 143 PAGE 495

86 APR 17 P 1:38

OFFICIAL RECORDS
EUREKA CO. CL. & NEVADA
M.H. REBULCO, RECORDER
FILE NO. 102430
FEE \$5.75

BOOK 143 PAGE 495

STATE OF NEVADA
COUNTY OF Eureka

Lode Mining Claim

) SS.
)

NOTICE IS HEREBY GIVEN that Tonkin Springs Gold Mining Company, a Nevada corporation, hereby claims by right of discovery and location under and pursuant to the laws of the United States of America and of the State of Nevada the following described lode mining claim, and in making this claim and for the purposes of establishing its right thereto, hereby certifies and states as follows: The name and/or number of the claim and lode or vein is TSG No. 145.

The name of the owner and locator is Tonkin Springs Gold Mining Company whose current mailing and post office address is 1600 Stout St.- Ste. 1600, Denver, CO 80202-3133. The date of location is March 20, 1986. The number of linear feet claimed in the length along the course of the vein each way from the point of discovery, at which a discovery monument was erected and on which a notice of location was posted in accordance with applicable laws, is 750 feet North erly and 750 feet South erly, which is the general course of the lode or vein as near may be, and on the East erly side of the center of the vein 300 feet is claimed and on the West erly side of the center of the vein 300 feet is claimed. Location work consisted of making the maps as provided by N.R.S. 517.040. At each corner of the claim and at the center of each side line there is a monument in compliance with N.R.S. 517.030, so marked as to designate the claim name and corner number. The claim and its corners are more particularly described as follows: From Corner No. 1, the W 1/4 corner of Section 31, T. 24 N, Range 49 East of the Mt. Diablo P.M., if such corner exists, or a claim location marker constructed as specified in N.R.S. 517.040 if such corner does not exist, bears South a distance of 12,093 feet, thence West a distance of 4400 feet, thence East a distance of 600 feet. Beginning at Corner No. 1, thence South erly a distance of 600 feet to Corner No. 2; thence West erly a distance of 1500 feet to Corner No. 3; thence North erly a distance of 600 feet to Corner No. 4; thence beginning. The East erly side center monument lies midway between corners 2 and 3 and the West erly side center monument lies midway between corners 4 and 1. The claim includes land within the following quarter section(s): NE 1/4 Section 19, Township 24 N, Range 49 E., SE 1/4 Section 19, Township 24 N, Range 49 E., 1/4 Section 24 N, Township 24 N, Range 49 E., 1/4 Section 24 N, Township 24 N, Range 49 E., of the Mt. Diablo P.M.

TONKIN SPRINGS GOLD MINING COMPANY
Owner and LocatorBy Boyce Cook, its agent
signatureBoyce Cook
printed nameSTATE OF Colorado
COUNTY OF Chaffee) SS.
)

On April 7th, 1986, Boyce Cook personally appeared before me who acknowledged that he executed the above instrument as agent for Tonkin Springs Gold Mining Company, a Nevada corporation. Witness my hand and official seal. My commission expires 12/18/89.

Jon M. Wooty
Notary Public109 Brookdale Ave.
Buena Vista, CO 81211

(SEAL)

RECORDED AT REQUEST OF
TONKIN SPRINGS GOLD
BOOK 143 PAGE 196

86 APR 17 8 11 AM

OFFICIAL RECORDS
EUREKA COUNTY, CALIFORNIA
FILE NO. 102431
FILE 50-575

Lode Mining Claim

STATE OF NEVADA)

COUNTY OF Eureka)

SS.

NOTICE IS HEREBY GIVEN that Tonkin Springs Gold Mining Company, a Nevada corporation, hereby claims by right of discovery and location under and pursuant to the laws of the United States of America and of the State of Nevada the following described lode mining claim, and in making this claim and for the purposes of establishing its right thereto, hereby certifies and states as follows: The name and/or number of the claim and lode or vein is

TSG No. 146. The name of the owner and locator is Tonkin Springs Gold Mining Company whose current mailing and post office address is 1600 Stout St. - Ste. 1600, Denver, CO 80202-3133. The date of location is March 20, 1986. The number of linear feet claimed in the length along the course of the vein each way from the point of discovery, at which a discovery monument was erected and on which a notice of location was posted in accordance with applicable laws, is 750 feet Northerly and 750 feet Southerly, which is the general course of the lode or vein as near may be, and on the Easterly side of the center of the vein 300 feet is claimed and on the Westerly side of the center of the vein 300 feet is claimed. Location work consisted of making the maps as provided by N.R.S. 517.040. At each corner of the claim and at the center of each side line there is a monument in compliance with N.R.S. 517.030, so marked as to designate the claim name and corner number. The claim and its corners are more particularly described as follows: From Corner No. 1, the W 1/4 corner of Section 31, T. 24 N, Range 49 East of the Mt. Diablo P.M., if such corner exists, or a claim location marker constructed as specified in N.R.S. 517.040 if such corner does not exist, bears South a distance of 12,093 feet, thence West a distance of 5000 feet, thence East a distance of 600 feet. Beginning at Corner No. 1, thence Southerly a distance of 1500 feet to Corner No. 2; thence Westerly a distance of 600 feet to Corner No. 3; thence Northerly a distance of 1500 feet to Corner No. 4; thence Easterly a distance of 600 feet to Corner No. 1, the place of beginning. The Easterly side center monument lies midway between corners 2 and 3 and the Westerly side center monument lies midway between corners 4 and 1. The claim includes land within the following quarter section(s): NE 1/4 Section 19, Township 24 N, Range 49 E., SE 1/4 Section 19, Township 24 N, Range 49 E., NW 1/4 Section 20, Township 24 N, Range 49 E., SW 1/4 Section 20, Township 24 N, Range 49 E., of the Mt. Diablo P.M.

TONKIN SPRINGS GOLD MINING COMPANY
Owner and LocatorBy Boyce Cook, its agent
signatureBoyce Cook
printed nameSTATE OF Colorado)COUNTY OF Chaffee)

SS.

On April 7th, 1986, Boyce Cook personally appeared before me who acknowledged that he executed the above instrument as agent for Tonkin Springs Gold Mining Company, a Nevada corporation. Witness my hand and official seal. My commission expires 12/18/89.

(SEAL)

RECORDED AT REQUEST OF
TONKIN SPRINGS GOLD
BOOK 143 PAGE 497

86 APR 17 P 1:36

OFFICIAL RECORDS
EUREKA COUNTY, NEVADA
M.H. REVALENT
FILE NO. 102432
FEB 5 1986Jonis M. Dauty
Notary Public

109 Brookdale Ave

Buena Vista, CO

81211

CERTIFICATE OF LOCATION

Lode Mining Claim

STATE OF NEVADA

COUNTY OF Eureka

SS.

NOTICE IS HEREBY GIVEN that Tonkin Springs Gold Mining Company, a Nevada corporation, hereby claims by right of discovery and location under and pursuant to the laws of the United States of America and of the State of Nevada the following described lode mining claim, and in making this claim and for the purposes of establishing its right thereto, hereby certifies and states as follows: The name and/or number of the claim and lode or vein is

TSG No. 147

The name of the owner and locator is Tonkin Springs Gold Mining Company whose current mailing and post office address is 1600 Stout St.- Ste. 1600, Denver, CO 80202-3133. The date of location is March 20, 1986. The number of linear feet claimed in the length along the course of the vein each way from the point of discovery, at which a discovery monument was erected and on which a notice of location was posted in accordance with applicable laws, is 750 feet North erly and 750 feet South erly, which is the general course of the lode or vein as near may be, and on the East erly side of the center of the vein 300 feet is claimed and on the West erly side of the center of the vein 300 feet is claimed. Location work consisted of making the maps as provided by N.R.S. 517.040. At each corner of the claim and at the center of each side line there is a monument in compliance with N.R.S. 517.030, so marked as to designate the claim name and corner number. The claim and its corners are more particularly described as follows: From Corner No. 1, the W 1/4 corner of Section 31, T. 24 N, Range 49 East of the Mt. Diablo P.M., if such corner exists, or a claim location marker constructed as specified in N.R.S. 517.040 if such corner does not exist, bears South a distance of 13,593 feet, thence West a distance of 2000 feet, thence East a distance of 600 feet. Beginning at Corner No. 1, thence South erly a distance of 600 feet to Corner No. 2; thence West erly a distance of 1500 feet to Corner No. 3; thence North erly a distance of 600 feet to Corner No. 4; thence beginning. The East erly side center monument lies midway between corners 2 and 3 and the West erly side center monument lies midway between corners 4 and 1. The claim includes land within the following quarter section(s): SW 1/4 Section 18, Township 24 N, Range 49 E., NW 1/4 Section 19, Township 24 N, Range 49 E., 1/4 Section 19, Township 24 N, Range 49 E., 1/4 Section 19, Township 24 N, Range 49 E., of the Mt. Diablo P.M.

TONKIN SPRINGS GOLD MINING COMPANY
Owner and Locator

By Boyce Cook, its agent
signature

Boyce Cook
printed name

STATE OF ColoradoCOUNTY OF Chaffee

SS.

On April 7th, 1986, Boyce Cook personally appeared before me who acknowledged that he executed the above instrument as agent for Tonkin Springs Gold Mining Company, a Nevada corporation. Witness my hand and official seal. My commission expires 12/18/89.

(SEAL)

RECORDED AT REQUEST OF
TONKIN SPRINGS GOLD
BOOK 143 PAGE 498

86 APR 17 P 12 36

OFFICIAL RECORDS
EUREKA COUNTY, NEVADA
FILE NO. 102433
FEE \$ 5.75

Joni M. Dauty
Notary Public

109 Brookdale Ave
Buena Vista, CO 81211

STATE OF NEVADA

COUNTY OF Eureka

Lode Mining Claim

SS.

NOTICE IS HEREBY GIVEN that Tonkin Springs Gold Mining Company, a Nevada corporation, hereby claims by right of discovery and location under and pursuant to the laws of the United States of America and of the State of Nevada the following described lode mining claim, and in making this claim and for the purposes of establishing its right thereto, hereby certifies and states as follows: The name and/or number of the claim and lode or vein is

TSG No. 148. The name of the owner and locator is Tonkin Springs Gold Mining Company whose current mailing and post office address is 1600 Stout St.- Ste.1600, Denver, CO 80202-3133. The date of location is March 20, 1986. The number of linear feet claimed in the length along the course of the vein each way from the point of discovery, at which a discovery monument was erected and on which a notice of location was posted in accordance with applicable laws, is 750 feet North erly and 750 feet South erly, which is the general course of the lode or vein as near may be, and on the East erly side of the center of the vein 300 feet is claimed and on the West erly side of the center of the vein 300 feet is claimed. Location work consisted of making the maps as provided by N.R.S. 517.040. At each corner of the claim and at the center of each side line there is a monument in compliance with N.R.S. 517.030, so marked as to designate the claim name and corner number. The claim and its corners are more particularly described as follows: From Corner No. 1, the W 1/4 corner of Section 31, T. 24 N, Range 49 East of the Mt. Diablo P.M., if such corner exists, or a claim location marker constructed as specified in N.R.S. 517.040 if such corner does not exist, bears South a distance of 13,593 feet, thence West a distance of 2600 feet, thence East a distance of 600 feet. Beginning at Corner No. 1, thence South erly a distance of 600 feet to Corner No. 2; thence West erly a distance of 1500 feet to Corner No. 3; thence North erly a distance of 600 feet to Corner No. 4; thence beginning. The East erly side center monument lies midway between corners 2 and 3 and the West erly side center monument lies midway between corners 4 and 1. The claim includes land SE 1/4 Section 18, Township 24 N, Range 49 E., NE 1/4 Section 19, Township 24 N, Range 49 E., 1/4 Section 19, Township 24 N, Range 49 E., 1/4 Section 20, Township 24 N, Range 49 E., of the Mt. Diablo P.M.

TONKIN SPRINGS GOLD MINING COMPANY
Owner and LocatorBy Boyce Cook, its agent
signatureBoyce Cook
printed nameSTATE OF ColoradoCOUNTY OF Chaffee

SS.

On April 7th, 1986, Boyce Cook personally appeared before me who acknowledged that he executed the above instrument as agent for Tonkin Springs Gold Mining Company, a Nevada corporation. Witness my hand and official seal. My commission expires 12/18/89.

RECORDED AT REQUEST OF
TONKIN SPRINGS GOLD
BOOK 143 PAGE 1227

86 APR 17 P. 11:36

RECORDS
EUREKA COUNTY, NEVADA
FILE NO. 102431
FEE \$ 5.75Joni M. Wooty
Notary Public109 Brookdale Ave.
Buena Vista, CO 81211

STATE OF NEVADA)
COUNTY OF Eureka) SS.

Lode Mining Claim

NOTICE IS HEREBY GIVEN that Tonkin Springs Gold Mining Company, a Nevada corporation, hereby claims by right of discovery and location under and pursuant to the laws of the United States of America and of the State of Nevada the following described lode mining claim, and in making this claim and for the purposes of establishing its right thereto, hereby certifies and states as follows: The name and/or number of the claim and lode or vein is

TSG No. 149. The name of the owner and locator is Tonkin Springs Gold Mining Company whose current mailing and post office address is 1600 Stout St., Ste. 1600, Denver, CO 80202-3133. The date of location is March 20, 1986. The number of linear feet claimed in the length along the course of the vein each way from the point of discovery, at which a discovery monument was erected and on which a notice of location was posted in accordance with applicable laws, is 750 feet North erly and 750 feet South erly, which is the general course of the lode or vein as near may be, and on the East erly side of the center of the vein 300 feet is claimed and on the West erly side of the center of the vein 300 feet is claimed. Location work consisted of making the maps as provided by N.R.S. 517.040. At each corner of the claim and at the center of each side line there is a monument in compliance with N.R.S. 517.030, so marked as to designate the claim name and corner number. The claim and its corners are more particularly described as follows: From Corner No. 1, the W 1/4 corner of Section 31, T. 24 N., Range 49 East of the Mt. Diablo P.M., if such corner exists, or a claim location marker constructed as specified in N.R.S. 517.040 if such corner does not exist, bears South a distance of 13,593 feet, thence West a distance of 3200 feet, thence East a distance of 600 feet. Beginning at Corner No. 1, thence South erly a distance of 1500 feet to Corner No. 2; thence West erly a distance of 600 feet to Corner No. 3; thence North erly a distance of 1500 feet to Corner No. 4; thence beginning. The East erly side center monument lies midway between corners 2 and 3 and the West erly side center monument lies midway between corners 4 and 1. The claim includes land within the following quarter section(s): SE 1/4 Section 18, Township 24 N., Range 49 E., NE 1/4 Section 19, Township 24 N., Range 49 E., 1/4 Section 20, Township 24 N., Range 49 E., 1/4 Section 21, Township 24 N., Range 49 E., of the Mt. Diablo P.M.

TONKIN SPRINGS GOLD MINING COMPANY
Owner and Locator

By Boyce Cook, its agent
signature

Boyce Cook
printed name

STATE OF Colorado)
COUNTY OF Chaffee) SS.

On April 7th, 1986, Boyce Cook appeared before me who acknowledged that he executed the above instrument as agent for Tonkin Springs Gold Mining Company, a Nevada corporation. Witness my hand and official seal. My commission expires 12/18/89.

Notary Public

109 Brookdale Ave.
Buena Vista, CO
82111

RECORDED AT REQUEST OF
TONKIN SPRINGS GOLD
BOOK 143 PAGE 500

86 APR 17 P 11 36

OFFICIAL RECORDS
EUREKA COUNTY, NEVADA
FILE NO. 102435
FEE \$ 5.75

102436
CERTIFICATE OF LOCATION

STATE OF NEVADA
)
) SS.
)
 COUNTY OF Eureka

Lode Mining Claim

NOTICE IS HEREBY GIVEN that Tonkin Springs Gold Mining Company, a Nevada corporation, hereby claims by right of discovery and location under and pursuant to the laws of the United States of America and of the State of Nevada the following described lode mining claim, and in making this claim and for the purposes of establishing its right thereto, hereby certifies and states as follows: The name and/or number of the claim and lode or vein is

TSG No. 150. The name of the owner and locator is Tonkin Springs Gold Mining Company whose current mailing and post office address is 1600 Stout St.- Ste.1600, Denver, CO 80202-3133. The date of location is March 20, 1986. The number of linear feet claimed in the length along the course of the vein each way from the point of discovery, at which a discovery monument was erected and on which a notice of location was posted in accordance with applicable laws, is 750 feet North erly and 750 feet South erly, which is the general course of the lode or vein as near may be, and on the East erly side of the center of the vein 300 feet is claimed and on the West erly side of the center of the vein 300 feet is claimed. Location work consisted of making the maps as provided by N.R.S. 517.040. At each corner of the claim and at the center of each side line there is a monument in compliance with N.R.S. 517.030, so marked as to designate the claim name and corner number. The claim and its corners are more particularly described as follows: From Corner No. 1, the W 1/4 corner of Section 31, T. 24 N, Range 49 East of the Mt. Diablo P.M., if such corner exists, or a claim location marker constructed as specified in N.R.S. 517.040 if such corner does not exist, bears South a distance of 13,593 feet, thence West a distance of 3800 feet, thence East a distance of 600 feet. Beginning at Corner No. 1, thence South erly a distance of 1500 feet to Corner No. 2; thence West erly a distance of 600 feet to Corner No. 3; thence North erly a distance of 1500 feet to Corner No. 4; thence beginning. The East erly side center monument lies midway between corners 2 and 3 and the West erly side center monument lies midway between corners 4 and 1. The claim includes land within the following quarter section(s): SE 1/4 Section 18, Township 24 N, Range 49 E., NE 1/4 Section 19, Township 24 N, Range 49 E., 1/4 Section 20, Township 24 N, Range 49 E., 1/4 Section 21, Township 24 N, Range 49 E., of the Mt. Diablo P.M.

TONKIN SPRINGS GOLD MINING COMPANY
 Owner and Locator

By Boyce Cook, its agent
 signature

Boyce Cook
 printed name

STATE OF Colorado
)
) SS.
)
 COUNTY OF Chaffee

On April 7th, 1986, Boyce Cook personally appeared before me who acknowledged that he executed the above instrument as agent for Tonkin Springs Gold Mining Company, a Nevada corporation. Witness my hand and official seal. My commission expires 12/18/89.

James Dauter
 Notary Public

109 Brookdale Ave.
 Buena Vista, CO 81211

RECORDED AT REQUEST OF
TONKIN SPRINGS GOLD
 BOOK 143 PAGE 501

86 APR 17 P 1:36

OFFICIAL RECORDS
 EUREKA COUNTY, NEVADA
 FILE NO. 102436
 REC. 5-5-86

Lode Mining Claim

STATE OF NEVADA

COUNTY OF Eureka) SS.
)

NOTICE IS HEREBY GIVEN that Tonkin Springs Gold Mining Company, a Nevada corporation, hereby claims by right of discovery and location under and pursuant to the laws of the United States of America and of the State of Nevada the following described lode mining claim, and in making this claim and for the purposes of establishing its right thereto, hereby certifies and states as follows: The name and/or number of the claim and lode or vein is

TSG No. 151. The name of the owner and locator is Tonkin Springs Gold Mining Company whose current mailing and post office address is 1600 Stout St.- Ste.1600, Denver, CO 80202-3133. The date of location is March 20, 1986. The number of linear feet claimed in the length along the course of the vein each way from the point of discovery, at which a discovery monument was erected and on which a notice of location was posted in accordance with applicable laws, is 750 feet North erly and 750 feet South erly, which is the general course of the lode or vein as near may be, and on the East erly side of the center of the vein 300 feet is claimed and on the West erly side of the center of the vein 300 feet is claimed. Location work consisted of making the maps as provided by N.R.S. 517.040. At each corner of the claim and at the center of each side line there is a monument in compliance with N.R.S. 517.030, so marked as to designate the claim name and corner number. The claim and its corners are more particularly described as follows: From Corner No. 1, the W 1/4 corner of Section 31, T. 24 N, Range 49 East of the Mt. Diablo P.M., if such corner exists, or a claim location marker constructed as specified in N.R.S. 517.040 if such corner does not exist, bears South a distance of 13,593 feet, thence West a distance of 4400 feet, thence _____ a distance of _____ feet. Beginning at Corner No. 1, thence East erly a distance of 600 feet to Corner No. 2; thence South erly a distance of 1500 feet to Corner No. 3; thence West erly a distance of 600 feet to Corner No. 4; thence North erly a distance of 1500 feet to Corner No. 1, the place of beginning. The East erly side center monument lies midway between corners 2 and 3 and the West erly side center monument lies midway between corners 4 and 1. The claim includes land within the following quarter section(s): SE 1/4 Section 18, Township 24 N, Range 49 E., NE 1/4 Section 19, Township 24 N, Range 49 E., 1/4 Section _____, Township 24 N, Range _____ E., 1/4 Section _____, Township 24 N, Range _____ E., of the Mt. Diablo P.M.

TONKIN SPRINGS GOLD MINING COMPANY
Owner and LocatorBy Boyce Cook, its agent
signatureBoyce Cook
printed nameSTATE OF ColoradoCOUNTY OF Chaffee) SS.
)

On April 7th, 1986, Boyce Cook personally appeared before me who acknowledged that he executed the above instrument as agent for Tonkin Springs Gold Mining Company, a Nevada corporation. Witness my hand and official seal. My commission expires 12/18/89.

152

RECORDED AT REQUEST OF
TONKIN SPRINGS GOLD
BOOK 143 PAGE 502

86 APR 17 R 1:36

ORIGINAL RECORD
EUREKA COUNTY, NEVADA
MIN. REBELLER
FILE NO. 102437
PCL 5-575Jon M. Dauter
Notary Public109 Brookdale Ave.
Buena Vista, CO 81211

Lode Mining Claim

STATE OF NEVADA

COUNTY OF Eureka) SS.
)

NOTICE IS HEREBY GIVEN that Tonkin Springs Gold Mining Company, a Nevada corporation, hereby claims by right of discovery and location under and pursuant to the laws of the United States of America and of the State of Nevada the following described lode mining claim, and in making this claim and for the purposes of establishing its right thereto, hereby certifies and states as follows: The name and/or number of the claim and lode or vein is

TSG No. 152

The name of the owner and locator is Tonkin Springs Gold Mining Company whose current mailing and post office address is 1600 Stout St.- Ste. 1600, Denver, CO 80202-3133. The date of location is March 20, 1986. The number of linear feet claimed in the length along the course of the vein each way from the point of discovery, at which a discovery monument was erected and on which a notice of location was posted in accordance with applicable laws, is 750 feet North erly and 750 feet South erly, which is the general course of the lode or vein as near may be, and on the East erly side of the center of the vein 300 feet is claimed and on the West erly side of the center of the vein 300 feet is claimed. Location work consisted of making the maps as provided by N.R.S. 517.040. At each corner of the claim and at the center of each side line there is a monument in compliance with N.R.S. 517.030, so marked as to designate the claim name and corner number. The claim and its corners are more particularly described as follows: From Corner No. 1, the W corner of Section 31, T. 24 N, Range 49 East of the Mt. Diablo P.M., if such corner exists, or a claim location marker constructed as specified in N.R.S. 517.040 if such corner does not exist, bears South a distance of 13,593 feet, thence West a distance of 5000 feet, thence a distance of feet. Beginning at Corner No. 1, thence East erly a distance of 600 feet to Corner No. 2; thence South erly a distance of 1500 feet to Corner No. 3; thence West erly a distance of 600 feet to Corner No. 4; thence North erly a distance of 1500 feet to Corner No. 1, the place of beginning. The East erly side center monument lies midway between corners 2 and 3 and the West erly side center monument lies midway between corners 4 and 1. The claim includes land within the following quarter section(s): SE 1/4 Section 18, Township 24 N, Range 49 E., NE 1/4 Section 19, Township 24 N, Range 49 E., SW 1/4 Section 17, Township 24 N, Range 49 E., NW 1/4 Section 20, Township 24 N, Range 49 E., of the Mt. Diablo P.M.

TONKIN SPRINGS GOLD MINING COMPANY
Owner and LocatorBy Boyce Cook, its agent
signatureBoyce Cook
printed nameSTATE OF ColoradoCOUNTY OF Chaffee) SS.
)

On April 7th, 1986, Boyce Cook personally appeared before me who acknowledged that he executed the above instrument as agent for Tonkin Springs Gold Mining Company, a Nevada corporation. Witness my hand and official seal. My commission expires 12/18/89.

(SEE)

RECORDED AT REQUEST OF
TONKIN SPRINGS GOLD
BOOK 143 PAGE 503

86 APR 17 P 1:36

OFFICIAL RECORDS
EUREKA COUNTY, NEVADA
M.A. REBALLOTTA, CLERK
FILE NO. 102438
FEE \$ 5.75Joni M. Daulty
Notary Public109 Brookdale Ave
Buena Vista, CO 81211

CERTIFICATE 102439

NOTICE OF LOCATION

Lode Mining Claim

STATE OF NEVADA)

COUNTY OF Eureka)

SS.

NOTICE IS HEREBY GIVEN that Tonkin Springs Gold Mining Company, a Nevada corporation, hereby claims by right of discovery and location under and pursuant to the laws of the United States of America and of the State of Nevada the following described lode mining claim, and in making this claim and for the purposes of establishing its right thereto, hereby certifies and states as follows: The name and/or number of the claim and lode or vein is TSG No. 153.

The name of the owner and locator is Tonkin Springs Gold Mining Company whose current mailing and post office address is 1600 Stout St.- Ste. 1600, Denver, CO 80202-3133. The date of location is March 22, 1986. The number of linear feet claimed in the length along the course of the vein each way from the point of discovery, at which a discovery monument was erected and on which a notice of location was posted in accordance with applicable laws, is 750 feet West erly and 750 feet East erly, which is the general course of the lode or vein as near may be, and on the Southerly side of the center of the vein 300 feet is claimed and on the North erly side of the center of the vein 300 feet is claimed. Location work consisted of making the maps as provided by N.R.S. 517.040. At each corner of the claim and at the center of each side line there is a monument in compliance with N.R.S. 517.030, so marked as to designate the claim name and corner number. The claim and its corners are more particularly described as follows: From Corner No. 1, the NW corner of Section 2, T. 23 1/2, Range 49 East of the Mt. Diablo P.M., if such corner exists, or a claim location marker constructed as specified in N.R.S. 517.040 if such corner does not exist, bears West a distance of 2100 feet, thence South a distance of 3350 feet, thence East a distance of 1500 feet. Beginning at Corner No. 1, thence South erly a distance of 600 feet to Corner No. 2; thence West erly a distance of 1500 feet to Corner No. 3; thence North erly a distance of 600 feet to Corner No. 4; thence North erly a distance of 600 feet to Corner No. 1, the place of beginning. The North erly side center monument lies midway between corners 2 and 3 and the South erly side center monument lies midway between corners 3 and 4. The claim includes land within the following quarter section(s): NE 1/4 Section 34, Township 24 N, Range 49 E., NW 1/4 Section 34, Township 24 N, Range 49 E., SE 1/4 Section 34, Township 24 N, Range 49 E., SW 1/4 Section 34, Township 24 N, Range 49 E., of the Mt. Diablo P.M.

TONKIN SPRINGS GOLD MINING COMPANY
Owner and Locator

By Boyce Cook, its agent
signature

Boyce Cook
printed name

STATE OF Colorado)

COUNTY OF Chaffee)

SS.

On April 7th, 1986, Boyce Cook personally appeared before me who acknowledged that he executed the above instrument as agent for Tonkin Springs Gold Mining Company, a Nevada corporation. Witness my hand and official seal. My commission expires December 18, 1987.

Joni M. Dauts
Notary Public

109 Beardsdale
Buena Vista, CO 81211

RECORDED AT REQUEST OF
TONKIN SPRINGS GOLD
BOOK 142 PAGE 504

RE APR 17 P 1:36

OFFICIAL RECORDS
EUREKA COUNTY, NEVADA
H.M. REBALLEN
FILE NO. 102439
PAGES 525

NOTICE OF LOCATION

Lode Mining Claim

STATE OF NEVADA

COUNTY OF Eureka

SS.

NOTICE IS HEREBY GIVEN that Tonkin Springs Gold Mining Company, a Nevada corporation, hereby claims by right of discovery and location under and pursuant to the laws of the United States of America and of the State of Nevada the following described lode mining claim, and in making this claim and for the purposes of establishing its right thereto, hereby certifies and states as follows: The name and/or number of the claim and lode or vein is ISG No. 154.

The name of the owner and locator is Tonkin Springs Gold Mining Company whose current mailing and post office address is 1600 Stout St.- Ste.1600, Denver, CO 80202-3133. The date of location is March 22, 1986. The number of linear feet claimed in the length along the course of the vein each way from the point of discovery, at which a discovery monument was erected and on which a notice of location was posted in accordance with applicable laws, is 750 feet West erly and 750 feet East erly, which is the general course of the lode or vein as near may be, and on the South erly side of the center of the vein 300 feet is claimed and on the North erly side of the center of the vein 300 feet is claimed. Location work consisted of making the maps as provided by N.R.S. 517.040. At each corner of the claim and at the center of each side line there is a monument in compliance with N.R.S. 517.030, so marked as to designate the claim name and corner number. The claim and its corners are more particularly described as follows: From Corner No. 1, the NW corner of Section 2, T. 23¹/₄, Range 49 East of the Mt. Diablo P.M., if such corner exists, or a claim location marker constructed as specified in N.R.S. 517.040 if such corner does not exist, bears West a distance of 2100 feet, thence South a distance of 3950 feet, thence East erly a distance of 1500 feet to Corner No. 2; thence South erly a distance of 600 feet to Corner No. 3; thence West erly a distance of 1500 feet to Corner No. 4; thence North erly a distance of 600 feet to Corner No. 1, the place of beginning. The North erly side center monument lies midway between corners 3 and 2 and the South erly side center monument lies midway between corners 3 and 4. The claim includes land within the following quarter section(s): NE 1/4 Section 34, Township 24 N, Range 49 E., NW 1/4 Section 34, Township 24 N, Range 49 E., 1/4 Section 34, Township 24 N, Range 49 E., 1/4 Section 34, Township 24 N, Range 49 E., of the Mt. Diablo P.M.

TONKIN SPRINGS GOLD MINING COMPANY
Owner and Locator

By Boyce Cook, its agent
signature


Boyce Cook
printed name

STATE OF Colorado

COUNTY OF Chaffee

SS.

On April 7th, 1986, Boyce Cook personally appeared before me who acknowledged that he executed the above instrument as agent for Tonkin Springs Gold Mining Company, a Nevada corporation. Witness my hand and official seal. My commission expires 12/18/89.



Janis M. Denty
Notary Public
109 Brookdale
Buena Vista, CO 81211

NOTICE OF LOCATION

Lode Mining Claim

STATE OF NEVADA)

) SS.

COUNTY OF Eureka

NOTICE IS HEREBY GIVEN that Tonkin Springs Gold Mining Company, a Nevada corporation, hereby claims by right of discovery and location under and pursuant to the laws of the United States of America and of the State of Nevada the following described lode mining claim, and in making this claim and for the purposes of establishing its right thereto, hereby certifies and states as follows: The name and/or number of the claim and lode or vein is

TSG No. 155. The name of the owner and locator is Tonkin Springs Gold Mining Company whose current mailing and post office address is 1600 Stout St.- Ste.1600, Denver, CO 80202-3133. The date of location is March 22, 1986. The number of linear feet claimed in the length along the course of the vein each way from the point of discovery, at which a discovery monument was erected and on which a notice of location was posted in accordance with applicable laws, is 750 feet West erly and 750 feet East erly, which is the general course of the lode or vein as near may be, and on the Southerly side of the center of the vein 300 feet is claimed and on the North erly side of the center of the vein 300 feet is claimed. Location work consisted of making the maps as provided by N.R.S. 517.040. At each corner of the claim and at the center of each side line there is a monument in compliance with N.R.S. 517.030, so marked as to designate the claim name and corner number. The claim and its corners are more particularly described as follows: From Corner No. 1, the NW corner of Section 2, T. 23 1/2, Range 49 East of the Mt. Diablo P.M., if such corner exists, or a claim location marker constructed as specified in N.R.S. 517.040 if such corner does not exist, bears West a distance of 2100 feet, thence South a distance of 4550 feet, thence East erly a distance of 1500 feet to Corner No. 2; thence South erly a distance of 600 feet to Corner No. 3; thence West erly a distance of 1500 feet to Corner No. 4; thence North erly a distance of 600 feet to Corner No. 1, the place of beginning. The North erly side center monument lies midway between corners 3 and 4 and the South erly side center monument lies midway between corners 3 and 4. The claim includes land within the following quarter section(s): NE 1/4 Section 34, Township 24 N, Range 49 E., NW 1/4 Section 34, Township 24 N, Range 49 E., 1/4 Section 24 N, Township 24 N, Range 49 E., 1/4 Section, Township 24 N, Range 49 E., of the Mt. Diablo P.M.

TONKIN SPRINGS GOLD MINING COMPANY
Owner and Locator

By Boyce Cook, its agent
signature

Boyce Cook
printed name

STATE OF Colorado

COUNTY OF Chaffee

) SS.

On April 7th, 1986, Boyce Cook personally appeared before me who acknowledged that he executed the above instrument as agent for Tonkin Springs Gold Mining Company, a Nevada corporation. Witness my hand and official seal. My commission expires 12/18/89.

RECORDED AT REQUEST OF
TONKIN SPRINGS GOLD
BOOK 143 PAGE 506

86 APR 17 P 1:37

OFFICIAL RECORDS
EUREKA COUNTY, NEVADA
H.M. REBALL
FILE NO. 102441
PAGES 575

Joni M. Doute
Notary Public
109 Brookdale Ave
Buena Vista, CO 81211

NOTICE OF LOCATION

Lode Mining Claim

STATE OF NEVADA

COUNTY OF Eureka

SS.

NOTICE IS HEREBY GIVEN that Tonkin Springs Gold Mining Company, a Nevada corporation, hereby claims by right of discovery and location under and pursuant to the laws of the United States of America and of the State of Nevada the following described lode mining claim, and in making this claim and for the purposes of establishing its right thereto, hereby certifies and states as follows: The name and/or number of the claim and lode or vein is

TSG No. 156

The name of the owner and locator is Tonkin Springs Gold Mining Company whose current mailing and post office address is 1600 Stout St.- Ste.1600, Denver, CO 80202-3133. The date of location is March 22, 1986. The number of linear feet claimed in the length along the course of the vein each way from the point of discovery, at which a discovery monument was erected and on which a notice of location was posted in accordance with applicable laws, is 750 feet West erly and 750 feet East erly, which is the general course of the lode or vein as near may be, and on the Southerly side of the center of the vein 300 feet is claimed and on the North erly side of the center of the vein 300 feet is claimed. Location work consisted of making the maps as provided by N.R.S. 517.040. At each corner of the claim and at the center of each side line there is a monument in compliance with N.R.S. 517.030, so marked as to designate the claim name and corner number. The claim and its corners are more particularly described as follows: From Corner No. 1, the NW corner of Section 2, T. 23 1/2, Range 49 East of the Mt. Diablo P.M., if such corner exists, or a claim location marker constructed as specified in N.R.S. 517.040 if such corner does not exist, bears West a distance of 2100 feet, thence South a distance of 5150 feet, thence East erly a distance of 1500 feet. Beginning at Corner No. 1, thence South erly a distance of 600 feet to Corner No. 2; thence West erly a distance of 1500 feet to Corner No. 3; thence North erly a distance of 600 feet to Corner No. 4; thence beginning. The North erly side center monument lies midway between corners 3 and 4 and the South erly side center monument lies midway between corners 1 and 2. The claim includes land within the following quarter section(s): NE 1/4 Section 34, Township 24 N, Range 49 E., NW 1/4 Section 34, Township 24 N, Range 49 E., 1/4 Section 24 N, Township 24 N, Range 49 E., 1/4 Section 24 N, Township 24 N, Range 49 E., of the Mt. Diablo P.M.

TONKIN SPRINGS GOLD MINING COMPANY
Owner and Locator

By Boyce Cook, its agent
signature

Boyce Cook
printed name

STATE OF Colorado

COUNTY OF Chaffee

SS.

On April 7th, 1986, Boyce Cook personally appeared before me who acknowledged that he executed the above instrument as agent for Tonkin Springs Gold Mining Company, a Nevada corporation. Witness my hand and official seal. My commission expires 12/18/89.

RECORDED AT REQUEST OF
TONKIN SPRINGS GOLD
870X-278 PAGE 507

86 APR 17 P 1:37

OFFICIAL RECORDS
EUREKA COUNTY, NEVADA
MIN. RECALL & RECORDER
FILE NO. 102442
FEES \$75

Joni M. Douthett
Notary Public
1091 Brookdale Ave
Buena Vista CO 81211

NOTICE OF LOCATION

Lode Mining Claim

STATE OF NEVADA

COUNTY OF Eureka

)
) SS.
)

NOTICE IS HEREBY GIVEN that Tonkin Springs Gold Mining Company, a Nevada corporation, hereby claims by right of discovery and location under and pursuant to the laws of the United States of America and of the State of Nevada the following described lode mining claim, and in making this claim and for the purposes of establishing its right thereto, hereby certifies and states as follows: The name and/or number of the claim and lode or vein is

TSG No. 157. The name of the owner and locator is Tonkin Springs Gold Mining Company whose current mailing and post office address is 1600 Stout St.- Ste.1600, Denver, CO 80202-3133. The date of location is March 22, 1986. The number of linear feet claimed in the length along the course of the vein each way from the point of discovery, at which a discovery monument was erected and on which a notice of location was posted in accordance with applicable laws, is 750 feet West erly and 750 feet Easterly, which is the general course of the lode or vein as near may be, and on the Southerly side of the center of the vein 300 feet is claimed and on the North erly side of the center of the vein 300 feet is claimed. Location work consisted of making the maps as provided by N.R.S. 517.040. At each corner of the claim and at the center of each side line there is a monument in compliance with N.R.S. 517.030, so marked as to designate the claim name and corner number. The claim and its corners are more particularly described as follows: From Corner No. 1, the NW corner of Section 2, T. 23 1/2, Range 49 East of the Mt. Diablo P.M., if such corner exists, or a claim location marker constructed as specified in N.R.S. 517.040 if such corner does not exist, bears West a distance of 2100 feet, thence South a distance of 5750 feet, thence East erly a distance of 1500 feet to Corner No. 2; thence South erly a distance of 600 feet to Corner No. 3; thence West erly a distance of 1500 feet to Corner No. 4; thence North erly a distance of 600 feet to Corner No. 1, the place of beginning. The North erly side center monument lies midway between corners 2 and 3 and the South erly side center monument lies midway between corners 3 and 4. The claim includes land within the following quarter section(s): SE 1/4 Section 27, Township 24 N, Range 49 E, NW 1/4 Section 34, Township 24 N, Range 49 E, SW 1/4 Section 27, Township 24 N, Range 49 E, of the Mt. Diablo P.M.

TONKIN SPRINGS GOLD MINING COMPANY
Owner and Locator

By Boyce Cook, its agent
signature

Boyce Cook
printed name

STATE OF Colorado

COUNTY OF Chaffee

)
) SS.
)

On April 7th, 1986, Boyce Cook personally appeared before me who acknowledged that he executed the above instrument as agent for Tonkin Springs Gold Mining Company, a Nevada corporation. Witness my hand and official seal. My commission expires 12/18/89.

Joni M. Dauter
Notary Public
109 Brookdale Ave.
Buena Vista, CO 81211

RECORDED AT REQUEST OF
TONKIN SPRINGS GOLD
BOOK 143 PAGE 508

86 APR 17 P 1:37

OFFICIAL RECORDS
EUREKA COUNTY, NEVADA
FILE NO. 102443
FILE 5-575

NOTICE OF LOCATION

Lode Mining Claim

STATE OF NEVADA

COUNTY OF Eureka

SS.

NOTICE IS HEREBY GIVEN that Tonkin Springs Gold Mining Company, a Nevada corporation, hereby claims by right of discovery and location under and pursuant to the laws of the United States of America and of the State of Nevada the following described lode mining claim, and in making this claim and for the purposes of establishing its right thereto, hereby certifies and states as follows: The name and/or number of the claim and lode or vein is

TSG No. 158. The name of the owner and locator is Tonkin Springs Gold Mining Company whose current mailing and post office address is 1600 Stout St.- Ste.1600, Denver, CO 80202-3133. The date of location is March 22, 1986. The number of linear feet claimed in the length along the course of the vein each way from the point of discovery, at which a discovery monument was erected and on which a notice of location was posted in accordance with applicable laws, is 750 feet West erly and 750 feet Easterly, which is the general course of the lode or vein as near may be, and on the Southerly side of the center of the vein 300 feet is claimed and on the North erly side of the center of the vein 300 feet is claimed. Location work consisted of making the maps as provided by N.R.S. 517.040. At each corner of the claim and at the center of each side line there is a monument in compliance with N.R.S. 517.030, so marked as to designate the claim name and corner number. The claim and its corners are more particularly described as follows: From Corner No. 1, the NW corner of Section 2, T. 23 1/2, Range 49 East of the Mt. Diablo P.M., if such corner exists, or a claim location marker constructed as specified in N.R.S. 517.040 if such corner does not exist, bears West a distance of 2100 feet, thence South a distance of 6350 feet, thence East erly a distance of 1500 feet. Beginning at Corner No. 1, thence South erly a distance of 600 feet to Corner No. 2; thence West erly a distance of 1500 feet to Corner No. 3; thence North erly a distance of 600 feet to Corner No. 4; thence beginning. The North erly side center monument lies midway between corners 3 and 2 and the South erly side center monument lies midway between corners 3 and 4. The claim includes land within the following quarter section(s): SE 1/4 Section 27, Township 24 N, Range 49 E., SW 1/4 Section 27, Township 24 N, Range 49 E., 1/4 Section 27, Township 24 N, Range 49 E., 1/4 Section 27, Township 24 N, Range 49 E., of the Mt. Diablo P.M.

TONKIN SPRINGS GOLD MINING COMPANY
Owner and Locator

By Boyce Cook, its agent
signature

Boyce Cook
printed name

STATE OF Colorado

COUNTY OF Chaffee


SS.

On April 7th, 1986, Boyce Cook personally appeared before me who acknowledged that he executed the above instrument as agent for Tonkin Springs Gold Mining Company, a Nevada corporation. Witness my hand and official seal. My commission expires 12/18/89.

Joni M. Dauty
Notary Public

109 Brookdale Ave.

Buena Vista, CO 81211



NOTICE OF LOCATION

Lode Mining Claim

STATE OF NEVADA

COUNTY OF Eureka

SS.

NOTICE IS HEREBY GIVEN that Tonkin Springs Gold Mining Company, a Nevada corporation, hereby claims by right of discovery and location under and pursuant to the laws of the United States of America and of the State of Nevada the following described lode mining claim, and in making this claim and for the purposes of establishing its right thereto, hereby certifies and states as follows: The name and/or number of the claim and lode or vein is TSG No. 159.

The name of the owner and locator is Tonkin Springs Gold Mining Company whose current mailing and post office address is 1600 Stout St.- Ste.1600, Denver, CO 80202-3133. The date of location is March 22, 1986. The number of linear feet claimed in the length along the course of the vein each way from the point of discovery, at which a discovery monument was erected and on which a notice of location was posted in accordance with applicable laws, is 750 feet West erly and 750 feet East erly, which is the general course of the lode or vein as near may be, and on the Southerly side of the center of the vein 150 feet is claimed and on the North erly side of the center of the vein 150 feet is claimed. Location work consisted of making the maps as provided by N.R.S. 517.040. At each corner of the claim and at the center of each side line there is a monument in compliance with N.R.S. 517.030, so marked as to designate the claim name and corner number. The claim and its corners are more particularly described as follows: From Corner No. 1, the NW corner of Section 2, T. 23¹/₂, Range 49 East of the Mt. Diablo P.M., if such corner exists, or a claim location marker constructed as specified in N.R.S. 517.040 if such corner does not exist, bears West a distance of 2100 feet, thence South a distance of 6650 feet, thence East a distance of 1500 feet. Beginning at Corner No. 1, thence South erly a distance of 600 feet to Corner No. 2; thence West erly a distance of 1500 feet to Corner No. 3; thence North erly a distance of 600 feet to Corner No. 4; thence beginning. The North erly side center monument lies midway between corners 2 and 3 and the South erly side center monument lies midway between corners 3 and 4. The claim includes land within the following quarter section(s): SE 1/4 Section 27, Township 24 N, Range 49 E., SW 1/4 Section 27, Township 24 N, Range 49 E., SE 1/4 Section 24 N, Range 49 E., SW 1/4 Section 24 N, Range 49 E., of the Mt. Diablo P.M.

TONKIN SPRINGS GOLD MINING COMPANY
Owner and Locator

By Boyce Cook, its agent
signature

Boyce Cook
printed name


STATE OF Colorado

COUNTY OF Chaffee

SS.

On April 7th, 1986, Boyce Cook personally appeared before me who acknowledged that he executed the above instrument as agent for Tonkin Springs Gold Mining Company, a Nevada corporation. Witness my hand and official seal. My commission expires 12/18/89.

Joan M. Daulton
Notary Public
109 Brookdale Ave.
Buena Vista, CO 81211



NOTICE OF LOCATION

Lode Mining Claim

STATE OF NEVADA)

COUNTY OF Eureka)

SS.

NOTICE IS HEREBY GIVEN that Tonkin Springs Gold Mining Company, a Nevada corporation, hereby claims by right of discovery and location under and pursuant to the laws of the United States of America and of the State of Nevada the following described lode mining claim, and in making this claim and for the purposes of establishing its right thereto, hereby certifies and states as follows: The name and/or number of the claim and lode or vein is

TSG No. 160. The name of the owner and locator is Tonkin Springs Gold Mining Company whose current mailing and post office address is 1600 Stout St.- Ste.1600, Denver, CO 80202-3133. The date of location is March 22, 1986. The number of linear feet claimed in the length along the course of the vein each way from the point of discovery, at which a discovery monument was erected and on which a notice of location was posted in accordance with applicable laws, is 750 feet West erly and 750 feet East erly, which is the general course of the lode or vein as near may be, and on the Southerly side of the center of the vein 300 feet is claimed and on the North erly side of the center of the vein 300 feet is claimed. Location work consisted of making the maps as provided by N.R.S. 517.040. At each corner of the claim and at the center of each side line there is a monument in compliance with N.R.S. 517.030, so marked as to designate the claim name and corner number. The claim and its corners are more particularly described as follows: From Corner No. 1, the NW corner of Section 2, T. 23 1/2, Range 49 East of the Mt. Diablo P.M., if such corner exists, or a claim location marker constructed as specified in N.R.S. 517.040 if such corner does not exist, bears West a distance of 3600 feet, thence South a distance of 3350 feet, thence East erly a distance of 1500 feet. Beginning at Corner No. 1, thence South erly a distance of 600 feet to Corner No. 2; thence West erly a distance of 1500 feet to Corner No. 3; thence North erly a distance of 600 feet to Corner No. 4; thence beginning. The North erly side center monument lies midway between corners 3 and 2 and the South erly side center monument lies midway between corners 3 and 4. The claim includes land within the following quarter section(s): NE 1/4 Section 34, Township 24 N, Range 49 E., 1/4 Section 34, Township 24 N, Range 49 E., 1/4 Section 34, Township 24 N, Range 49 E., of the Mt. Diablo P.M.

TONKIN SPRINGS GOLD MINING COMPANY
Owner and Locator

By Boyce Cook, its agent
signature


Boyce Cook
printed name

STATE OF Colorado)

COUNTY OF Chaffee)

SS.

On April 7th, 1986, Boyce Cook personally appeared before me who acknowledged that he executed the above instrument as agent for Tonkin Springs Gold Mining Company, a Nevada corporation. Witness my hand and official seal. My commission expires 12/18/89.



Joim Dwyer
Notary Public

109 Brookdale Ave.
Buena Vista, CO 81211

NOTICE OF LOCATION

Lode Mining Claim

STATE OF NEVADA

COUNTY OF Eureka

SS.

NOTICE IS HEREBY GIVEN that Tonkin Springs Gold Mining Company, a Nevada corporation, hereby claims by right of discovery and location under and pursuant to the laws of the United States of America and of the State of Nevada the following described lode mining claim, and in making this claim and for the purposes of establishing its right thereto, hereby certifies and states as follows: The name and/or number of the claim and lode or vein is

TSG No. 161. The name of the owner and locator is Tonkin Springs Gold Mining Company whose current mailing and post office address is 1600 22 Stout St., Ste. 1600, Denver, CO 80202-3133. The date of location is March 1986. The number of linear feet claimed in the length along the course of the vein each way from the point of discovery, at which a discovery monument was erected and on which a notice of location was posted in accordance with applicable laws, is 750 feet West erly and 750 feet East erly, which is the general course of the lode or vein as near may be, and on the Southerly side of the center of the vein 300 feet is claimed and on the North erly side of the center of the vein 300 feet is claimed. Location work consisted of making the maps as provided by N.R.S. 517.040. At each corner of the claim and at the center of each side line there is a monument in compliance with N.R.S. 517.030, so marked as to designate the claim name and corner number. The claim and its corners are more particularly described as follows: From Corner No. 1, the NW corner of Section 2, T. 23 1/2, Range 49 East of the Mt. Diablo P.M., if such corner exists, or a claim location marker constructed as specified in N.R.S. 517.040 if such corner does not exist, bears West a distance of 3600 feet, thence South a distance of 3950 feet, thence East a distance of 1500 feet. Beginning at Corner No. 1, thence South erly a distance of 600 feet to Corner No. 2; thence West erly a distance of 1500 feet to Corner No. 3; thence North erly a distance of 600 feet to Corner No. 4; thence beginning. The North erly side center monument lies midway between corners 2 and 3 and the South erly side center monument lies midway between corners 3 and 4. The claim includes land 24 N, Range 49 E, 1/4 Section 34, Township 24 N, Range 49 E, 1/4 Section 34, Township 24 N, Range 49 E, 1/4 Section 34, Township 24 N, Range 49 E, of the Mt. Diablo P.M.

TONKIN SPRINGS GOLD MINING COMPANY
Owner and Locator

By Boyce Cook, its agent
signature


Boyce Cook
printed name

STATE OF Colorado

COUNTY OF Chaffee

SS.

On April 7th, 1986, Boyce Cook personally appeared before me who acknowledged that he executed the above instrument as agent for Tonkin Springs Gold Mining Company, a Nevada corporation. Witness my hand and official seal. My commission expires 12/18/89.



Janis M. Dauter
Notary Public

109 Brookdale Ave.
Buena Vista, CO 81211

CERTIFICATE 102448

NOTICE OF LOCATION

Lode Mining Claim

STATE OF NEVADA

COUNTY OF Eureka

SS.

NOTICE IS HEREBY GIVEN that Tonkin Springs Gold Mining Company, a Nevada corporation, hereby claims by right of discovery and location under and pursuant to the laws of the United States of America and of the State of Nevada the following described lode mining claim, and in making this claim and for the purposes of establishing its right thereto, hereby certifies and states as follows: The name and/or number of the claim and lode or vein is

TSG No. 162. The name of the owner and locator is Tonkin Springs Gold Mining Company whose current mailing and post office address is 1600 Stout St.- Ste.1600, Denver, CO 80202-3133. The date of location is March 22, 1986. The number of linear feet claimed in the length along the course of the vein each way from the point of discovery, at which a discovery monument was erected and on which a notice of location was posted in accordance with applicable laws, is 750 feet West erly and 750 feet East erly, which is the general course of the lode or vein as near may be, and on the Southerly side of the center of the vein 300 feet is claimed and on the North erly side of the center of the vein 300 feet is claimed. Location work consisted of making the maps as provided by N.R.S. 517.040. At each corner of the claim and at the center of each side line there is a monument in compliance with N.R.S. 517.030, so marked as to designate the claim name and corner number. The claim and its corners are more particularly described as follows: From Corner No. 1, the NW corner of Section 2, T. 23 1/2, Range 49 East of the Mt. Diablo P.M., if such corner exists, or a claim location marker constructed as specified in N.R.S. 517.040 if such corner does not exist, bears West a distance of 3600 feet, thence South a distance of 4550 feet, thence East erly a distance of 1500 feet. Beginning at Corner No. 1, thence South erly a distance of 600 feet to Corner No. 2; thence West erly a distance of 1500 feet to Corner No. 3; thence North erly a distance of 600 feet to Corner No. 4; thence beginning. The North erly side center monument lies midway between corners 2 and 3 and the South erly side center monument lies midway between corners 3 and 4. The claim includes land within the following quarter section(s): NE 1/4 Section 34, Township 24 N, Range 49 E., 1/4 Section 34, Township 24 N, Range 49 E., 1/4 Section 34, Township 24 N, Range 49 E., 1/4 Section 34, Township 24 N, Range 49 E., of the Mt. Diablo P.M.

TONKIN SPRINGS GOLD MINING COMPANY
Owner and Locator

By Boyce Cook, its agent
signature

Boyce Cook
printed name

STATE OF Colorado


COUNTY OF Chaffee

SS.

On April 7th, 1986, Boyce Cook personally appeared before me who acknowledged that he executed the above instrument as agent for Tonkin Springs Gold Mining Company, a Nevada corporation. Witness my hand and official seal. My commission expires 12/18/89.

Joni M. Wootley
Notary Public

109 Brookdale Ave
Buena Vista, CO 81211



NOTICE OF LOCATION

STATE OF NEVADA

Lode Mining Claim

COUNTY OF Eureka

SS.

NOTICE IS HEREBY GIVEN that Tonkin Springs Gold Mining Company, a Nevada corporation, hereby claims by right of discovery and location under and pursuant to the laws of the United States of America and of the State of Nevada the following described lode mining claim, and in making this claim and for the purposes of establishing its right thereto, hereby certifies and states as follows: The name and/or number of the claim and lode or vein is TSG No. 163.

The name of the owner and locator is Tonkin Springs Gold Mining Company whose current mailing and post office address is 1600 Stout St.- Ste. 1600, Denver, CO 80202-3133. The date of location is March 22, 1986. The number of linear feet claimed in the length along the course of the vein each way from the point of discovery, at which a discovery monument was erected and on which a notice of location was posted in accordance with applicable laws, is 750 feet West erly and 750 feet East erly, which is the general course of the lode or vein as near may be, and on the Southerly side of the center of the vein 300 feet is claimed and on the North erly side of the center of the vein 300 feet is claimed. Location work consisted of making the maps as provided by N.R.S. 517.040. At each corner of the claim and at the center of each side line there is a monument in compliance with N.R.S. 517.030, so marked as to designate the claim name and corner number. The claim and its corners are more particularly described as follows: From Corner No. 1, the NW corner of Section 2, T. 23 1/2, Range 49 East of the Mt. Diablo P.M., if such corner exists, or a claim location marker constructed as specified in N.R.S. 517.040 if such corner does not exist, bears West a distance of 3600 feet, thence South a distance of 5150 feet, thence East erly a distance of 1500 feet. Beginning at Corner No. 1, thence South erly a distance of 600 feet to Corner No. 2; thence West erly a distance of 1500 feet to Corner No. 3; thence North erly a distance of 600 feet to Corner No. 4; thence beginning. The North erly side center monument lies midway between corners 3 and 2 and the South erly side center monument lies midway between corners 3 and 4. The claim includes land within the following quarter section(s): NE 1/4 Section 34, Township 24 N, Range 49 E., 1/4 Section 34, Township 24 N, Range 49 E., 1/4 Section 34, Township 24 N, Range 49 E., 1/4 Section 34, Township 24 N, Range 49 E., of the Mt. Diablo P.M.

TONKIN SPRINGS GOLD MINING COMPANY
Owner and Locator

By Boyce Cook, its agent
signature

Boyce Cook
printed name

STATE OF Colorado

COUNTY OF Chaffee

SS.

On April 7th, 1986, Boyce Cook personally appeared before me who acknowledged that he executed the above instrument as agent for Tonkin Springs Gold Mining Company, a Nevada corporation. Witness my hand and official seal. My commission expires 12/18/89.

James Douthett
Notary Public

109 Brookdale Ave.
Buena Vista, CO 81211

(SEE)

TONKIN SPRINGS GOLD

BOOK 143 PAGE 525

66 APR 17 P-1:37

OFFICIAL RECORDS
EUREKA COUNTY, NEVADA
FILE NO. 102449
FEE \$ 5.75

NOTICE OF LOCATION

Lode Mining Claim

STATE OF NEVADA)

COUNTY OF Eureka)

SS.

NOTICE IS HEREBY GIVEN that Tonkin Springs Gold Mining Company, a Nevada corporation, hereby claims by right of discovery and location under and pursuant to the laws of the United States of America and of the State of Nevada the following described lode mining claim, and in making this claim and for the purposes of establishing its right thereto, hereby certifies and states as follows: The name and/or number of the claim and lode or vein is

TSG No. 164. The name of the owner and locator is Tonkin Springs Gold Mining Company whose current mailing and post office address is 1600 Stout St.- Ste.1600, Denver, CO 80202-3133. The date of location is March 22, 1986. The number of linear feet claimed in the length along the course of the vein each way from the point of discovery, at which a discovery monument was erected and on which a notice of location was posted in accordance with applicable laws, is 750 feet West erly and 750 feet East erly, which is the general course of the lode or vein as near may be, and on the Southerly side of the center of the vein 300 feet is claimed and on the North erly side of the center of the vein 300 feet is claimed. Location work consisted of making the maps as provided by N.R.S. 517.040. At each corner of the claim and at the center of each side line there is a monument in compliance with N.R.S. 517.030, so marked as to designate the claim name and corner number. The claim and its corners are more particularly described as follows: From Corner No. 1, the NW corner of Section 2, T. 23¹/₂, Range 49 East of the Mt. Diablo P.M., if such corner exists, or a claim location marker constructed as specified in N.R.S. 517.040 if such corner does not exist, bears West a distance of 3600 feet, thence South a distance of 5750 feet, thence East erly a distance of 1500 feet. Beginning at Corner No. 1, thence South erly a distance of 600 feet to Corner No. 2; thence West erly a distance of 1500 feet to Corner No. 3; thence North erly a distance of 600 feet to Corner No. 4; thence beginning. The North erly side center monument lies midway between corners 2 and 3 and the South erly side center monument lies midway between corners 3 and 4. The claim includes land within the following quarter section(s): SE 1/4 Section 27, Township 24 N, Range 49 E., NE 1/4 Section 34, Township 24 N, Range 49 E., SE 1/4 Section 34, Township 24 N, Range 49 E., NE 1/4 Section 34, Township 24 N, Range 49 E., of the Mt. Diablo P.M.

TONKIN SPRINGS GOLD MINING COMPANY
Owner and Locator

By Boyce Cook, its agent
signature


Boyce Cook
printed name

STATE OF Colorado)

COUNTY OF Chaffee)

SS.

On April 7th, 1986, Boyce Cook personally appeared before me who acknowledged that he executed the above instrument as agent for Tonkin Springs Gold Mining Company, a Nevada corporation. Witness my hand and official seal. My commission expires 12/18/89.



James D. Daulty
Notary Public
109 Brookdale Ave
Buena Vista, CO 81211

OF LOCATION

Lode Mining Claim

STATE OF NEVADA

COUNTY OF Eureka

SS.

NOTICE IS HEREBY GIVEN that Tonkin Springs Gold Mining Company, a Nevada corporation, hereby claims by right of discovery and location under and pursuant to the laws of the United States of America and of the State of Nevada the following described lode mining claim, and in making this claim and for the purposes of establishing its right thereto, hereby certifies and states as follows: The name and/or number of the claim and lode or vein is

TSG No. 165. The name of the owner and locator is Tonkin Springs Gold Mining Company whose current mailing and post office address is 1600 Stout St.- Ste. 1600, Denver, CO 80202-3133. The date of location is March 22, 1986. The number of linear feet claimed in the length along the course of the vein each way from the point of discovery, at which a discovery monument was erected and on which a notice of location was posted in accordance with applicable laws, is 750 feet West erly and 750 feet East erly, which is the general course of the lode or vein as near may be, and on the Southerly side of the center of the vein 300 feet is claimed and on the North erly side of the center of the vein 300 feet is claimed. Location work consisted of making the maps as provided by N.R.S. 517.040. At each corner of the claim and at the center of each side line there is a monument in compliance with N.R.S. 517.030, so marked as to designate the claim name and corner number. The claim and its corners are more particularly described as follows: From Corner No. 1, the NW corner of Section 2, T. 23 1/2, Range 49 East of the Mt. Diablo P.M., if such corner exists, or a claim location marker constructed as specified in N.R.S. 517.040 if such corner does not exist, bears West a distance of 3600 feet, thence South a distance of 6350 feet, thence East erly a distance of 1500 feet. Beginning at Corner No. 1, thence South erly a distance of 600 feet to Corner No. 2; thence West erly a distance of 1500 feet to Corner No. 3; thence North erly a distance of 600 feet to Corner No. 4; thence beginning. The North erly side center monument lies midway between corners 2 and 3 and the South erly side center monument lies midway between corners 3 and 4. The claim includes land 24 N, Range 49 E, 1/4 Section 27, Township 24 N, Range 49 E, 1/4 Section 24 N, Township 24 N, Range 49 E, 1/4 Section 24 N, Township 24 N, Range 49 E, of the Mt. Diablo P.M.

TONKIN SPRINGS GOLD MINING COMPANY
Owner and Locator

By Boyce Cook, its agent
signature

Boyce Cook
printed name

STATE OF Colorado

COUNTY OF Chaffee

SS.

On April 7th, 1986, Boyce Cook personally appeared before me who acknowledged that he executed the above instrument as agent for Tonkin Springs Gold Mining Company, a Nevada corporation. Witness my hand and official seal. My commission expires 12/18/89.

(SEE 1)

RECORDED AT REQUEST OF
TONKIN SPRINGS GOLD
BOOK 173 PAGE 576

86 APR 17 P 1:31

OFFICE RECORDS
EUREKA COUNTY, NEVADA
H.R. 202451

FILE NO. 102451
FILE 5-525

Joan M. Wootly
Notary Public

109 Brookdale Ave.
Buena Vista, CO 81211

NOTICE OF LOCATION

Lode Mining Claim

STATE OF NEVADA)

) SS.

COUNTY OF Eureka

NOTICE IS HEREBY GIVEN that Tonkin Springs Gold Mining Company, a Nevada corporation, hereby claims by right of discovery and location under and pursuant to the laws of the United States of America and of the State of Nevada the following described lode mining claim, and in making this claim and for the purposes of establishing its right thereto, hereby certifies and states as follows: The name and/or number of the claim and lode or vein is TSG No. 166.

The name of the owner and locator is Tonkin Springs Gold Mining Company whose current mailing and post office address is 1600 Stout St.- Ste. 1600, Denver, CO 80202-3133. The date of location is March 22, 1986. The number of linear feet claimed in the length along the course of the vein each way from the point of discovery, at which a discovery monument was erected and on which a notice of location was posted in accordance with applicable laws, is 750 feet West erly and 750 feet East erly, which is the general course of the lode or vein as near may be, and on the Southerly side of the center of the vein 150 feet is claimed and on the North erly side of the center of the vein 150 feet is claimed. Location work consisted of making the maps as provided by N.R.S. 517.040. At each corner of the claim and at the center of each side line there is a monument in compliance with N.R.S. 517.030, so marked as to designate the claim name and corner number. The claim and its corners are more particularly described as follows: From Corner No. 1, the NW corner of Section 2, T. 23 1/2, Range 49 East of the Mt. Diablo P.M., if such corner exists, or a claim location marker constructed as specified in N.R.S. 517.040 if such corner does not exist, bears West a distance of 3600 feet, thence South a distance of 6650 feet, thence East erly a distance of 1500 feet. Beginning at Corner No. 1, thence South erly a distance of 600 feet to Corner No. 2; thence West erly a distance of 1500 feet to Corner No. 3; thence North erly a distance of 600 feet to Corner No. 4; thence beginning. The North erly side center monument lies midway between corners 3 and 4 and the South erly side center monument lies midway between corners 1 and 2. The claim includes land within the following quarter section(s): SE 1/4 Section 27, Township 24 N, Range 49 E., 1/4 Section 27, Township 24 N, Range 49 E., 1/4 Section 27, Township 24 N, Range 49 E., of the Mt. Diablo P.M.

TONKIN SPRINGS GOLD MINING COMPANY
Owner and Locator

By Boyce Cook, its agent
signature

Boyce Cook
printed name

STATE OF Colorado

COUNTY OF Chaffee

) SS.

On April 7th, 1986, Boyce Cook personally appeared before me who acknowledged that he executed the above instrument as agent for Tonkin Springs Gold Mining Company, a Nevada corporation. Witness my hand and official seal. My commission expires 12/18/89.

RECORDED AT REQUEST OF
TONKIN SPRINGS GOLD
BOOK 143 PAGE 517

86 APR 17 P 11 37

OFFICE RECORDS
EUREKA COUNTY, NEVADA
FILE NO. 102452
FEE \$ 5.75

John M. Doney
Notary Public

109 Brookdale Ave
Buena Vista, CO
81211