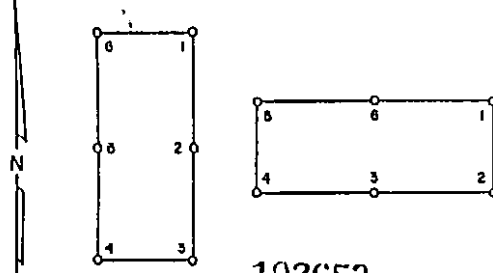


86 MAY 27 P 2: 48



102653

OFFICIAL RECORDS
EUREKA COUNTY, NEVADA
M.N. DEBALEATI, RECORDER
FILE NO. 102653
FEE \$ 5.75

CERTIFICATE OF LOCATION - NEVADA

THE UNDERSIGNED, hereby certifies that ATLAS PRECIOUS METALS INC., by its Agent, the undersigned, does hereby locate the SL 1 Lode Mining Claim on this 12th day of March, 1986, situated in the Eureka Mining District, Eureka County, Nevada.

Said Claim is located in the SW (Quarter) Section(s) 9, Township 19 North, Range 53 East, Mt. Diablo P.M., and more particularly described as follows, to wit:

Beginning at the northeast corner post No. 1,

- Thence, 750 feet in a South direction to Post No. 2,
- Thence, 750 feet in a South direction to Post No. 3,
- Thence, 600 feet in a West direction to Post No. 4,
- Thence, 750 feet in a North direction to Post No. 5,
- Thence, 750 feet in a North direction to Post No. 6,
- Thence, 600 feet in a East direction to Post No. 1,

the point of beginning and all posts being 4" X 4 1/2" wood.

The claim monument on which the Notice is posted lies approximately midway between the two sides and is 1490 feet from the North end and 10 feet from the South end.

To tie this Claim to the Public Survey, begin at the northwest corner, Section 9, Township 19 N., Range 53 E., Mt. Diablo P.M., bear South, 3623 feet, and East, 2572 feet to the northeast corner of this Claim.

The location work consisted of making the map as provided in NRS 517.040. Dated May 13, 1986 A.D., 1986, and filed in duplicate.

Atlas Precious Metals Inc.
P.O. Box 1207
Moab, Utah 84532

By: [Signature]
Its Agent
-Locator-

STATE OF NEVADA)
) SS.
COUNTY OF EUREKA)

Sworn to and acknowledged before me this 27th day of May, 1986, by Richard J. Kehmeier as Agent for ATLAS PRECIOUS METALS INC.

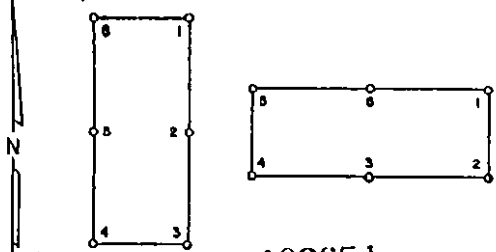
[Signature]
Notary Public

My Commission Expires: 9/29/89



OFFICIAL SEAL
SHIRLEY ALLISON
Notary Public-Nevada
EUREKA COUNTY
My Comm. Exp. SEPT 29, 1989

86 MAY 27 P 2: 48



10265-1

OFFICIAL RECORDS
PLATEAU COUNTY, NEVADA
N.M. REBALANCE RECORDER
FILE NO. 102654
FFS. 575

CERTIFICATE OF LOCATION - NEVADA

THE UNDERSIGNED, hereby certifies that ATLAS PRECIOUS METALS INC., by its Agent, the undersigned, does hereby locate the SL 2 Lode Mining Claim on this 12th day of March, 1986, situated in the Eureka Mining District, Eureka County, Nevada.

Said Claim is located in the SW(NW) (Quarter) Section(s) 9(16), Township 19 North, Range 53 East, Mt. Diablo P.M., and more particularly described as follows, to wit:

Beginning at the northeast corner post No. 1,

- Thence, 750 feet in a South direction to Post No. 2,
- Thence, 750 feet in a South direction to Post No. 3,
- Thence, 600 feet in a West direction to Post No. 4,
- Thence, 750 feet in a North direction to Post No. 5,
- Thence, 750 feet in a North direction to Post No. 6,
- Thence, 600 feet in a East direction to Post No. 1,

the point of beginning and all posts being 4" X 4 1/2" wood.

The claim monument on which the Notice is posted lies approximately midway between the two sides and is 10 feet from the North end and 1490 feet from the South end.

To tie this Claim to the Public Survey, begin at the northwest corner, Section 9, Township 19 N., Range 53 E., Mt. Diablo P.M., bear South, 5123 feet, and East, 2572 feet to the northeast corner of this Claim.

The location work consisted of making the map as provided in NRS 517.040. Dated May 13, 1986 A.D., 1986, and filed in duplicate.

Atlas Precious Metals Inc.
P.O. Box 1207
Moab, Utah 84532

By: [Signature]
Its Agent
-Locator-

STATE OF NEVADA)
) SS.
COUNTY OF EUREKA)

Sworn to and acknowledged before me this 27th day of May, 1986, by Richard J. Kehmeler as Agent for ATLAS PRECIOUS METALS INC.

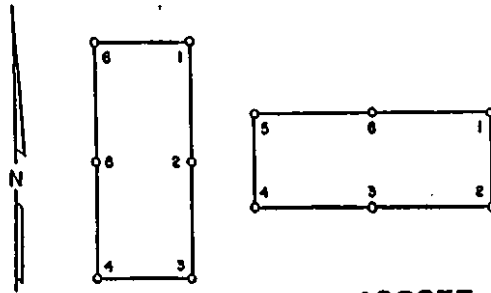
[Signature]
Notary Public

My Commission Expires:
9/29/89



OFFICIAL SEAL
SHIRLEY ALLISON
Notary Public-Nevada
EUREKA COUNTY
My Comm. Exp. SEPT 29, 1989

86 MAY 27 P 2: 48



102655

OFFICIAL RECORDS
EUREKA COUNTY, NEVADA
M.N. REBALANCE RECORDER
FILE NO. 102655
FEE \$ 5.75

CERTIFICATE OF LOCATION - NEVADA

THE UNDERSIGNED, hereby certifies that ATLAS PRECIOUS METALS INC., by its Agent, the undersigned, does hereby locate the SL 3 Lode Mining Claim on this 12th day of March, 19 86, situated in the Eureka Mining District, Eureka County, Nevada.

Said Claim is located in the SW (Quarter) Section(s) 4, Township 19 North, Range 53 East, Mt. Diablo P.M., and more particularly described as follows, to wit:

Beginning at the northeast corner post No. 1,

- Thence, 600 feet in a South direction to Post No. 2,
- Thence, 750 feet in a West direction to Post No. 3,
- Thence, 750 feet in a West direction to Post No. 4,
- Thence, 600 feet in a North direction to Post No. 5,
- Thence, 750 feet in a East direction to Post No. 6,
- Thence, 750 feet in a East direction to Post No. 1,

the point of beginning and all posts being 4" x 4 1/2" wood.

The claim monument on which the Notice is posted lies approximately midway between the two sides and is 1490 feet from the East end and 10 feet from the West end.

To tie this Claim to the Public Survey, begin at the northwest corner, Section 9, Township 19 N., Range 53 E., Mt. Diablo P.M., bear North, 2004 feet, and East, 1972 feet to the northeast corner of this Claim.

The location work consisted of making the map as provided in NRS 517.040. Dated May 13 A.D., 19 86, and filed in duplicate.

Atlas Precious Metals Inc.
P.O. Box 1207
Moab, Utah 84532

By: [Signature]
Its Agent
-Locator-

STATE OF NEVADA)
) SS.
COUNTY OF EUREKA)

Sworn to and acknowledged before me this 27th day of May, 19 86, by Richard J. Kehmeier as Agent for ATLAS PRECIOUS METALS INC.

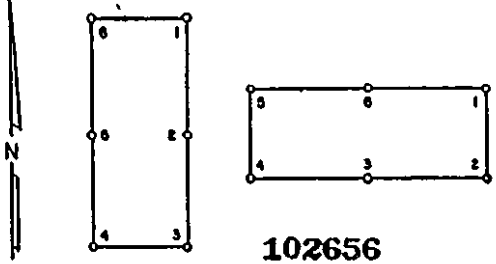
[Signature]
Notary Public

My Commission Expires:
9/29/89



OFFICIAL SEAL
SHIRLEY ALLISON
Notary Public Nevada
EUREKA COUNTY
My Comm. Exp. SEPT 29, 1989

86 MAY 27 P 2: 48



102656

OFFICIAL RECORDS
CLERK COUNTY OF NEVADA
H.A. REBER, RECORDER
FILE NO. 102656
FEE \$ 5.75

CERTIFICATE OF LOCATION - NEVADA

THE UNDERSIGNED, hereby certifies that ATLAS PRECIOUS METALS INC., by its Agent, the undersigned, does hereby locate the SL 4 Lode Mining Claim on this 12th day of March, 1986, situated in the Eureka Mining District, Eureka County, Nevada.

Said Claim is located in the SE(SW) (Quarter) Section(s) 5(4), Township 19 North, Range 53 East, Mt. Diablo P.M., and more particularly described as follows, to wit:

Beginning at the northeast corner post No. 1,

- Thence, 600 feet in a South direction to Post No. 2,
- Thence, 750 feet in a West direction to Post No. 3,
- Thence, 750 feet in a West direction to Post No. 4,
- Thence, 600 feet in a North direction to Post No. 5,
- Thence, 750 feet in a East direction to Post No. 6,
- Thence, 750 feet in a East direction to Post No. 1,

the point of beginning and all posts being 4" X 4 1/2" wood.

The claim monument on which the Notice is posted lies approximately midway between the two sides and is 10 feet from the East end and 1490 feet from the West end.

To tie this Claim to the Public Survey, begin at the northwest corner, Section 9, Township 19 N., Range 53 E., Mt. Diablo P.M., bear North, 2004 feet, and East, 472 feet to the northeast corner of this Claim.

The location work consisted of making the map as provided in NRS 517.040. Dated May 13 A.D., 1986, and filed in duplicate.

Atlas Precious Metals Inc.
P.O. Box 1207
Moab, Utah 84532

By: [Signature]
Its Agent
-Locator-

STATE OF NEVADA }
COUNTY OF EUREKA } SS.

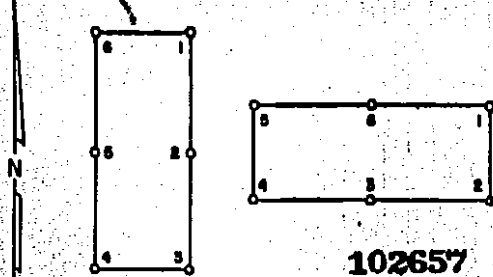
Sworn to and acknowledged before me this 27th day of May, 1986, by Richard J. Kehmeler as Agent for ATLAS PRECIOUS METALS INC.

[Signature]
Notary Public

My Commission Expires:
9/29/89



86 MAY 27 P 2:49



102657

OFFICIAL RECORDS
EUREKA COUNTY, NEVADA
H. H. BORDALE, RECORDER

FILE NO. 102657
FEE \$ 5.25

CERTIFICATE OF LOCATION - NEVADA

THE UNDERSIGNED, hereby certifies that ATLAS PRECIOUS METALS INC., by its Agent, the undersigned, does hereby locate the SL 5 Lode Mining Claim on this 12th day of March, 19 86, situated in the Eureka Mining District, Eureka County, Nevada.

Said Claim is located in the SW (Quarter) Section(s) 4 Township 19 North, Range 53 East, Mt. Diablo P.M., and more particularly described as follows, to wit:

Beginning at the northeast corner post No. 1,

- Thence, 600 feet in a South direction to Post No. 2,
- Thence, 750 feet in a West direction to Post No. 3,
- Thence, 750 feet in a West direction to Post No. 4,
- Thence, 600 feet in a North direction to Post No. 5,
- Thence, 750 feet in a East direction to Post No. 6,
- Thence, 750 feet in a East direction to Post No. 1,

the point of beginning and all posts being 4" X 4 1/2" wood.

The claim monument on which the Notice is posted lies approximately midway between the two sides and is 1490 feet from the East end and 10 feet from the West end.

To tie this Claim to the Public Survey, begin at the northwest corner, Section 9, Township 19 N., Range 53 E., Mt. Diablo P.M., bear North, 1404 feet, and East, 1972 feet to the northeast corner of this Claim.

The location work consisted of making the map as provided in NRS 517.040. Dated May 13 A.D., 19 86, and filed in duplicate.

Atlas Precious Metals Inc.
P.O. Box 1207
Moab, Utah 84532

By: [Signature]
Its Agent
-Locator-

STATE OF NEVADA }
 } SS.
COUNTY OF EUREKA }

Sworn to and acknowledged before me this 127th day of May 19 86, by Richard J. Kehmeier as Agent for ATLAS PRECIOUS METALS INC.

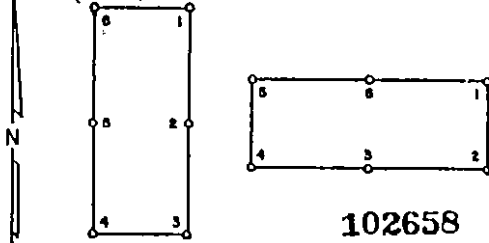
[Signature]
Notary Public

My Commission Expires: 9/29/89



OFFICIAL SEAL
SHIRLEY ALLISON
Notary Public - Nevada
EUREKA COUNTY
My Comm. Exp. SEPT 29, 1989

86 MAY 27 P 2: 49



102658

OFFICIAL RECORDS
EUREKA COUNTY, NEVADA
H.N. REBALEATI, RECORDER
FILE NO. 102658
FEE \$ 5.25

CERTIFICATE OF LOCATION - NEVADA

THE UNDERSIGNED, hereby certifies that ATLAS PRECIOUS METALS INC., by its Agent, the undersigned, does hereby locate the SL 6 Lode Mining Claim on this 12th day of March, 1986, situated in the Eureka Mining District, Eureka County, Nevada.

Said Claim is located in the SE(SW) (Quarter) Section(s) 5(4), Township 19 North, Range 53 East, Mt. Diablo P.M., and more particularly described as follows, to wit:

Beginning at the northeast corner post No. 1,

- Thence, 600 feet in a South direction to Post No. 2,
- Thence, 750 feet in a West direction to Post No. 3,
- Thence, 750 feet in a West direction to Post No. 4,
- Thence, 600 feet in a North direction to Post No. 5,
- Thence, 750 feet in a East direction to Post No. 6,
- Thence, 750 feet in a East direction to Post No. 1,

the point of beginning and all posts being 4" x 4 1/2" wood.

The claim monument on which the Notice is posted lies approximately midway between the two sides and is 10 feet from the East end and 1490 feet from the West end.

To tie this Claim to the Public Survey, begin at the northwest corner, Section 9, Township 19 N., Range 53 E., Mt. Diablo P.M., bear North, 1404 feet, and East, 472 feet to the northeast corner of this Claim.

The location work consisted of making the map as provided in NRS 517.040. Dated May 13 A.D., 1986, and filed in duplicate.

Atlas Precious Metals Inc.
P.O. Box 1207
Moab, Utah 84532

By: [Signature]
Its Agent
-Locator-

STATE OF NEVADA)
) SS.
COUNTY OF EUREKA)

Sworn to and acknowledged before me this 27th day of May, 1986, by Richard J. Kehmeier as Agent for ATLAS PRECIOUS METALS INC.

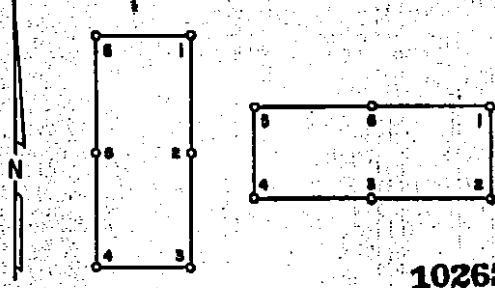
[Signature]
Notary Public

My Commission Expires: 9/29/89



OFFICIAL SEAL
SHIRLEY ALLISON
Notary Public - Nevada
EUREKA COUNTY
My Comm. Exp. SEPT 29, 1989

26 MAY 27 P 2: 49



102659

OFFICIAL RECORDS
EUREKA COUNTY, NEVADA
FILE NO. 102659
FT. 5 5.25

CERTIFICATE OF LOCATION - NEVADA

THE UNDERSIGNED, hereby certifies that ATLAS PRECIOUS METALS INC., by Its Agent, the undersigned, does hereby locate the SL 7 Lode Mining Claim on this 12th day of March, 1986, situated in the Eureka Mining District, Eureka County, Nevada.

Said Claim is located in the SW (Quarter) Section(s) 4, Township 19 North, Range 53 East, Mt. Diablo P.M., and more particularly described as follows, to wit:

Beginning at the northeast corner post No. 1,

- Thence, 600 feet in a South direction to Post No. 2,
- Thence, 750 feet in a West direction to Post No. 3,
- Thence, 750 feet in a West direction to Post No. 4,
- Thence, 600 feet in a North direction to Post No. 5,
- Thence, 750 feet in a East direction to Post No. 6,
- Thence, 750 feet in a East direction to Post No. 1,

the point of beginning and all posts being 4" x 4 1/2" wood.

The claim monument on which the Notice is posted lies approximately midway between the two sides and is 1490 feet from the East end and 10 feet from the West end.

To tie this Claim to the Public Survey, begin at the northwest corner, Section 9, Township 19 N., Range 53 E., Mt. Diablo P.M., bear North 804 feet, and East 1972 feet to the northeast corner of this Claim.

The location work consisted of making the map as provided in NRS 517.040. Dated May 13 A.D., 1986, and filed in duplicate.

Atlas Precious Metals Inc.
P.O. Box 1207
Hoab, Utah 84532

By: [Signature]
Its Agent
-Locator-

STATE OF NEVADA }
 } SS.
COUNTY OF EUREKA }

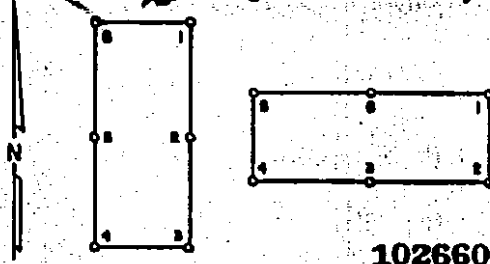
Sworn to and acknowledged before me this 27th day of May, 1986, by Richard J. Kehmeier as Agent for ATLAS PRECIOUS METALS INC.

[Signature]
Notary Public

My Commission Expires:
9/29/89



OFFICIAL SEAL
SHIRLEY ALLISON
Notary Public-Nevada
EUREKA COUNTY
My Comm. Exp. SEPT 29, 1989



102660

06 MAY 27 P 2: 49

OFFICIAL RECORDS
 EUREKA COUNTY, NEVADA
 CLERK/REBALCATEL RECORDER
 FILE NO. **102660**
 FFF 5.75

CERTIFICATE OF LOCATION - NEVADA

THE UNDERSIGNED, hereby certifies that **ATLAS PRECIOUS METALS INC.**, by its Agent, the undersigned, does hereby locate the SL 8 Lode Mining Claim on this 12th day of March, 1986, situated in the Eureka Mining District, Eureka County, Nevada.

Said Claim is located in the SE(SW) (Quarter) Section(s) 5(4), Township 19 North, Range 53 East, Mt. Diablo P.M., and more particularly described as follows, to wit:

Beginning at the northeast corner post No. 1,

- Thence, 600 feet in a South direction to Post No. 2,
- Thence, 750 feet in a West direction to Post No. 3,
- Thence, 750 feet in a West direction to Post No. 4,
- Thence, 600 feet in a North direction to Post No. 5,
- Thence, 750 feet in a East direction to Post No. 6,
- Thence, 750 feet in a East direction to Post No. 1,

the point of beginning and all posts being 4" X 4" wood.

The claim monument on which the Notice is posted lies approximately midway between the two sides and is 10 feet from the East end and 1490 feet from the West end.

To tie this Claim to the Public Survey, begin at the northwest corner, Section 9, Township 19 N., Range 53 E., Mt. Diablo P.M., bear North, 804 feet, and East, 472 feet to the northeast corner of this Claim.

The location work consisted of making the map as provided in NRS 517.040. Dated May 13 A.D., 1986, and filed in duplicate.

Atlas Precious Metals Inc.
 P.O. Box 1207
 Moab, Utah 84532

By: [Signature]
 Its Agent
 -Locator-

STATE OF NEVADA }
 COUNTY OF EUREKA } SS.

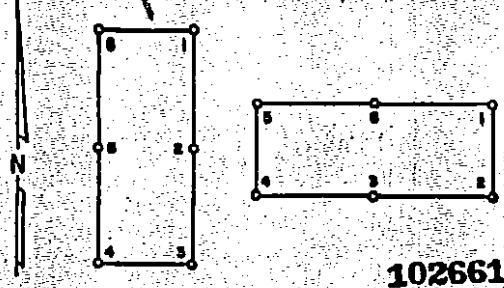
Sworn to and acknowledged before me this 27th day of May, 1986, by Richard J. Kehmeler as Agent for ATLAS PRECIOUS METALS INC.

[Signature]
 Notary Public

My Commission Expires:
9/29/89



OFFICIAL SEAL
 SHIRLEY ALLISON
 Notary Public-Nevada
 EUREKA COUNTY
 My Comm. Exp. SEPT 29, 1989



102661

RECORDED AT REQUEST OF
ATLAS PRECIOUS METALS
 BOOK 144 PAGE 576

PG MAY 27 P.2: 49

OFFICIAL RECORDS
 EUREKA COUNTY, NEVADA
 FILE NO. 102661
 PFF # 575

CERTIFICATE OF LOCATION - NEVADA

THE UNDERSIGNED, hereby certifies that ATLAS PRECIOUS METALS INC., by its Agent, the undersigned, does hereby locate the SL 9 Lode Mining Claim on this 12th day of March, 1986, situated in the Eureka Mining District, Eureka County, Nevada.

Said Claim is located in the SW(NW) (Quarter) Section(s) 4(9), Township 19 North, Range 53 East, Mt. Diablo P.M., and more particularly described as follows, to wit:

Beginning at the northeast corner post No. 1,

- Thence, 600 feet in a South direction to Post No. 2,
- Thence, 750 feet in a West direction to Post No. 3,
- Thence, 750 feet in a West direction to Post No. 4,
- Thence, 600 feet in a North direction to Post No. 5,
- Thence, 750 feet in a East direction to Post No. 6,
- Thence, 750 feet in a East direction to Post No. 1,

the point of beginning and all posts being 4" X 4 1/2" wood.

The claim monument on which the Notice is posted lies approximately midway between the two sides and is 1490 feet from the East end and 10 feet from the West end.

To tie this Claim to the Public Survey, begin at the northwest corner, Section 9, Township 19 N., Range 53 E., Mt. Diablo P.M., bear North, 20 1/2 feet, and East, 1972 feet to the northeast corner of this Claim.

The location work consisted of making the map as provided in NRS 517.040. Dated May 13 A.D., 1986, and filed in duplicate.

Atlas Precious Metals Inc.
 P.O. Box 1207
 Moab, Utah 84532


By: [Signature]
 Its Agent
 -Locator-

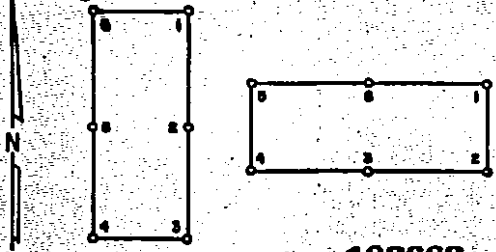
STATE OF NEVADA }
 COUNTY OF EUREKA } SS.

Sworn to and acknowledged before me this 27th day of May, 1986, by Richard J. Kehmeier as Agent for ATLAS PRECIOUS METALS INC.

[Signature]
 Notary Public

My Commission Expires:
9/29/89





25 MAY 27 P 2: 49

102662

CERTIFICATE OF LOCATION - NEVADA

OFFICIAL RECORDS
 EUREKA COUNTY, NEVADA
 H.N. REBALCATTI, RECORDER
 FILE NO. **102662**
 FFF # **575**

THE UNDERSIGNED, hereby certifies that ATLAS PRECIOUS METALS INC., by its Agent, the undersigned, does hereby locate the SL 10 Lode Mining Claim on this 12th day of March, 19 86, situated in the Eureka Mining District, Eureka County, Nevada.

Said Claim is located in the SE (NE) (NW) (SW) Quarter Section(s) 5(8)(9)(4), Township 19 North, Range 53 East, Mt. Diablo P.M., and more particularly described as follows, to wit:

Beginning at the northeast corner post No. 1,

- Thence, 600 feet in a South direction to Post No. 2,
- Thence, 750 feet in a West direction to Post No. 3,
- Thence, 750 feet in a West direction to Post No. 4,
- Thence, 600 feet in a North direction to Post No. 5,
- Thence, 750 feet in a East direction to Post No. 6,
- Thence, 750 feet in a East direction to Post No. 1,

the point of beginning and all posts being 4" x 4" wood.

The claim monument on which the Notice is posted lies approximately midway between the two sides and is 10 feet from the East end and 1490 feet from the West end.

To tie this Claim to the Public Survey, begin at the northwest corner, Section 9, Township 19 N., Range 53 E., Mt. Diablo P.M., bear North, 204 feet, and East, 472 feet to the northeast corner of this Claim.

The location work consisted of making the map as provided in NRS 517.040. Dated May 13 A.D., 19 86, and filed in duplicate.

Atlas Precious Metals Inc.
 P.O. Box 1207
 Hoab, Utah 84532

By: [Signature]
 Its Agent
 -Locator-

STATE OF NEVADA }
 COUNTY OF EUREKA } SS.

Sworn to and acknowledged before me this 27th day of May, 19 86, by Richard J. Kehmeier as Agent for ATLAS PRECIOUS METALS INC.

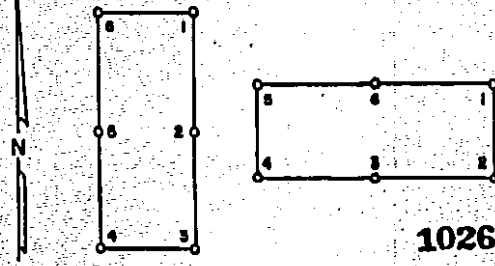
[Signature]
 Notary Public

My Commission Expires:
9/29/89



OFFICIAL SEAL
 SHIRLEY ALLISON
 Notary Public - Nevada
 EUREKA COUNTY
 My Comm. Exp. SEPT 29, 1989

PM MAY 27 P 2: 49



102663

OFFICIAL RECORDS
EUREKA COUNTY, NEVADA
H.M. REBELEATH, RECORDER
FILE NO. 102663
FFF # 575

CERTIFICATE OF LOCATION - NEVADA

THE UNDERSIGNED, hereby certifies that ATLAS PRECIOUS METALS INC., by its Agent, the undersigned, does hereby locate the SL 11 Lode Mining Claim on this 12th day of March, 19 86, situated in the Eureka Mining District, Eureka County, Nevada.

Said Claim is located in the NW (Quarter) Section(s) 9, Township 19 North, Range 53 East, Mt. Diablo P.M., and more particularly described as follows, to wit:

Beginning at the northeast corner post No. 1,

- Thence, 600 feet in a South direction to Post No. 2,
- Thence, 750 feet in a West direction to Post No. 3,
- Thence, 750 feet in a West direction to Post No. 4,
- Thence, 600 feet in a North direction to Post No. 5,
- Thence, 750 feet in a East direction to Post No. 6,
- Thence, 750 feet in a East direction to Post No. 1,

the point of beginning and all posts being 4" x 4 1/2" wood.

The claim monument on which the Notice is posted lies approximately midway between the two sides and is 1490 feet from the East end and 10 feet from the West end.

To tie this Claim to the Public Survey, begin at the northwest corner, Section 9, Township 19 N., Range 53 E., Mt. Diablo P.M., bear South, 396 feet, and East, 1972 feet to the northeast corner of this Claim.

The location work consisted of making the map as provided in NRS 517.040. Dated May 13 A.D., 19 86, and filed in duplicate.

Atlas Precious Metals Inc.
P.O. Box 1207
Moab, Utah 84532

By: [Signature]
Its Agent
-Locator-

STATE OF NEVADA)
) SS.
COUNTY OF EUREKA)

Sworn to and acknowledged before me this 27th day of May 19 86, by Richard J. Kehmeier as Agent for ATLAS PRECIOUS METALS INC.

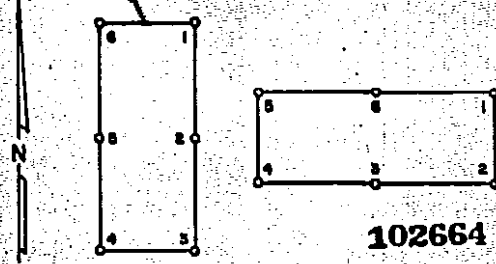
[Signature]
Notary Public

My Commission Expires:
9/29/89



OFFICIAL SEAL
SHIRLEY ALLISON
Notary Public-Nevada
EUREKA COUNTY
My Comm. Exp. SEPT 29, 1989

PG MAY 27 P 2: 49



102664

OFFICIAL RECORDS
EUREKA COUNTY, NEVADA
M.N. REDEVELOPMENT RECORDER
FILE NO. 102664
FFR # 575

CERTIFICATE OF LOCATION - NEVADA

THE UNDERSIGNED, hereby certifies that ATLAS PRECIOUS METALS INC., by its Agent, the undersigned, does hereby locate the SL 12 Lode Mining Claim on this 12th day of March, 1986, situated in the Eureka Mining District, Eureka County, Nevada.

Said Claim is located in the NE(NW) (Quarter) Section(s) 8(9), Township 19 North, Range 53 East, Mt. Diablo P.M., and more particularly described as follows, to wit:

Beginning at the northeast corner post No. 1,

- Thence, 600 feet in a South direction to Post No. 2,
- Thence, 750 feet in a West direction to Post No. 3,
- Thence, 750 feet in a West direction to Post No. 4,
- Thence, 600 feet in a North direction to Post No. 5,
- Thence, 750 feet in a East direction to Post No. 6,
- Thence, 750 feet in a East direction to Post No. 1,

the point of beginning and all posts being 4" X 4" wood.

The claim monument on which the Notice is posted lies approximately midway between the two sides and is 10 feet from the East end and 1490 feet from the West end.

To tie this Claim to the Public Survey, begin at the northwest corner, Section 9, Township 19 N., Range 53 E., Mt. Diablo P.M., bear South, 396 feet, and East, 472 feet to the northeast corner of this Claim.

The location work consisted of making the map as provided in NRS 517.040. Dated May 13 A.D., 1986, and filed in duplicate.

Atlas Precious Metals Inc.
P.O. Box 1207
Moab, Utah 84532

By: [Signature]
Its Agent
-Locator-

STATE OF NEVADA }
COUNTY OF EUREKA } SS.

Sworn to and acknowledged before me this 27th day of May, 1986, by Richard J. Kehmeier as Agent for ATLAS PRECIOUS METALS INC.

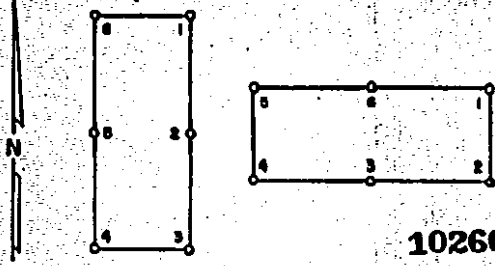
[Signature]
Notary Public

My Commission Expires:
9/29/89



OFFICIAL SEAL
SHIRLEY ALLISON
Notary Public - Nevada
EUREKA COUNTY
My Comm. Exp. SEPT 29, 1989

26 MAY 77 P 2: 49



102665

OFFICIAL RECORDS
EUREKA COUNTY, NEVADA
FILE NO. 102665
FFR \$ 5.75

CERTIFICATE OF LOCATION - NEVADA

THE UNDERSIGNED, hereby certifies that ATLAS PRECIOUS METALS INC., by its Agent, the undersigned, does hereby locate the SL 13 Lode Mining Claim on this 12th day of March, 19 86, situated in the Eureka Mining District, Eureka County, Nevada.

Said Claim is located in the NW (Quarter) Section(s) 9 Township 19 North, Range 53 East, Mt. Diablo P.M., and more particularly described as follows, to wit:

Beginning at the northeast corner post No. 1,

- Thence, 600 feet in a South direction to Post No. 2,
- Thence, 750 feet in a West direction to Post No. 3,
- Thence, 750 feet in a West direction to Post No. 4,
- Thence, 600 feet in a North direction to Post No. 5,
- Thence, 750 feet in a East direction to Post No. 6,
- Thence, 750 feet in a East direction to Post No. 1,

the point of beginning and all posts being 4" x 4 1/2" wood.

The claim monument on which the Notice is posted lies approximately midway between the two sides and is 1490 feet from the East end and 10 feet from the West end.

To tie this Claim to the Public Survey, begin at the northwest corner, Section 9, Township 19 N., Range 53 E., Mt. Diablo P.M., bear South, 996 feet, and East, 1972 feet to the northeast corner of this Claim.

The location work consisted of making the map as provided in NRS 517.040. Dated May 13 A.D., 19 86, and filed in duplicate.

Atlas Precious Metals Inc.
P.O. Box 1207
Hoab, Utah 84532

By: [Signature]
Its Agent
-Locator-

STATE OF NEVADA)
) SS.
COUNTY OF EUREKA)

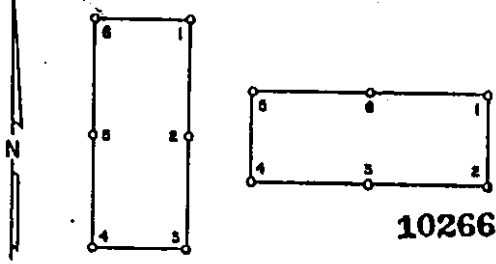
Sworn to and acknowledged before me this 27th day of May 19 86, by Richard J. Kehmeier as Agent for ATLAS PRECIOUS METALS INC.

[Signature]
Notary Public

My Commission Expires:
9/29/89



OFFICIAL SEAL
SHIPLEY ALLISON
Notary Public-Nevada
EUREKA COUNTY
My Comm. Exp. SEPT 29, 1989



102666

86 MAY 27 P 2: 49

OFFICIAL RECORDS
 EUREKA COUNTY, NEVADA
 H.H. REBALEATI, RECORDER
 FILE NO. 102666
 FEE \$ 5.75

CERTIFICATE OF LOCATION - NEVADA

THE UNDERSIGNED, hereby certifies that ATLAS PRECIOUS METALS INC., by its Agent, the undersigned, does hereby locate the SL 14 Lode Mining Claim on this 12th day of March, 1986, situated in the Eureka Mining District, Eureka County, Nevada.

Said Claim is located in the NE(NW) (Quarter) Section(s) 8(9), Township 19 North, Range 53 East, Mt. Diablo P.M., and more particularly described as follows, to wit:

Beginning at the northeast corner post No. 1,

- Thence, 600 feet in a South direction to Post No. 2,
- Thence, 750 feet in a West direction to Post No. 3,
- Thence, 750 feet in a West direction to Post No. 4,
- Thence, 600 feet in a North direction to Post No. 5,
- Thence, 750 feet in a East direction to Post No. 6,
- Thence, 750 feet in a East direction to Post No. 1,

the point of beginning and all posts being 4" x 4 1/2" wood.

The claim monument on which the Notice is posted lies approximately midway between the two sides and is 10 feet from the East end and 1490 feet from the West end.

To tie this Claim to the Public Survey, begin at the northwest corner, Section 9, Township 19 N., Range 53 E., Mt. Diablo P.M., bear South, 996 feet, and East, 472 feet to the northeast corner of this Claim.

The location work consisted of making the map as provided in NRS 517.040. Dated May 13 A.D., 1986, and filed in duplicate.

Atlas Precious Metals Inc.
 P.O. Box 1207
 Moab, Utah 84532

By: [Signature]
 Its Agent
 -Locator-

STATE OF NEVADA }
 COUNTY OF EUREKA } SS.

Sworn to and acknowledged before me this 27th day of May, 1986, by Richard J. Kehmeier as Agent for ATLAS PRECIOUS METALS INC.

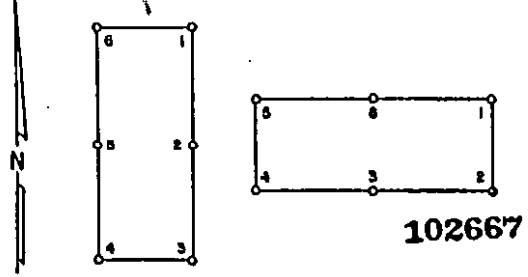
[Signature]
 Notary Public

My Commission Expires 9/29/89



OFFICIAL SEAL
 SHIRLEY ALLISON
 Notary Public - Nevada
 EUREKA COUNTY
 My Comm. Exp. SEPT 29, 1989

86 MAY 27 P 2: 49



102667

OFFICIAL RECORDS
EUREKA COUNTY, NEVADA
FILE NO. **102667**
FEES 5.75

CERTIFICATE OF LOCATION - NEVADA

THE UNDERSIGNED, hereby certifies that ATLAS PRECIOUS METALS INC., by its Agent, the undersigned, does hereby locate the SL 15 Lode Mining Claim on this 12th day of March, 1986, situated in the Eureka Mining District, Eureka County, Nevada.

Said Claim is located in the NW (Quarter) Section(s) 9, Township 19 North, Range 53 East, Mt. Diablo P.M., and more particularly described as follows, to wit:

Beginning at the northeast corner post No. 1,

- Thence, 600 feet in a South direction to Post No. 2,
- Thence, 750 feet in a West direction to Post No. 3,
- Thence, 750 feet in a West direction to Post No. 4,
- Thence, 600 feet in a North direction to Post No. 5,
- Thence, 750 feet in a East direction to Post No. 6,
- Thence, 750 feet in a East direction to Post No. 1,

the point of beginning and all posts being 4" X 4 1/2" wood.

The claim monument on which the Notice is posted lies approximately midway between the two sides and is 1490 feet from the East end and 10 feet from the West end.

To tie this Claim to the Public Survey, begin at the northwest corner, Section 9, Township 19 N., Range 53 E., Mt. Diablo P.M., bear South, 1596 feet, and East, 1972 feet to the northeast corner of this Claim.

The location work consisted of making the map as provided in NRS 517.040. Dated May 13 A.O., 1986, and filed in duplicate.

Atlas Precious Metals Inc.
P.O. Box 1207
Moab, Utah 84532

By: [Signature]
Its Agent
-Locator-

STATE OF NEVADA)
) SS.
COUNTY OF EUREKA)

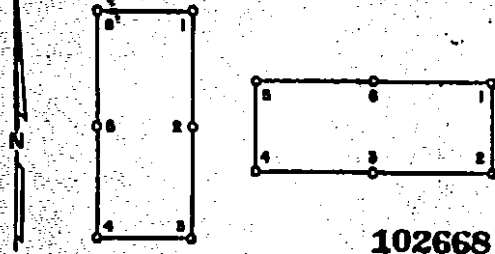
Sworn to and acknowledged before me this 27th day of May, 1986, by Richard J. Kehmeier as Agent for ATLAS PRECIOUS METALS INC.

[Signature]
Notary Public

My Commission Expires:
9/29/89



PM MAY 27 P2: 49



102668

OFFICIAL RECORDS
LIBERTY COUNTY, NEVADA
M.H. REBALEATI, RECORDER
FILE NO. 102668
FFR # 5.25

CERTIFICATE OF LOCATION - NEVADA

THE UNDERSIGNED, hereby certifies that ATLAS PRECIOUS METALS INC., by its Agent, the undersigned, does hereby locate the SL 16 Lode Mining Claim on this 12th day of March, 1986, situated in the Eureka Mining District, Eureka County, Nevada.

Said Claim is located in the NE(NW) (Quarter) Section(s) 8(9), Township 19 North, Range 53 East, Mt. Diablo P.M., and more particularly described as follows, to wit:

Beginning at the northeast corner post No. 1,

- Thence, 600 feet in a South direction to Post No. 2,
- Thence, 750 feet in a West direction to Post No. 3,
- Thence, 750 feet in a West direction to Post No. 4,
- Thence, 600 feet in a North direction to Post No. 5,
- Thence, 750 feet in a East direction to Post No. 6,
- Thence, 750 feet in a East direction to Post No. 1,

the point of beginning and all posts being 4" x 4 1/2" wood.

The claim monument on which the Notice is posted lies approximately midway between the two sides and is 10 feet from the East end and 1490 feet from the West end.

To tie this Claim to the Public Survey, begin at the northwest corner, Section 9, Township 19 N., Range 53 E., Mt. Diablo P.M., bear South, 1596 feet, and East, 472 feet to the northeast corner of this Claim.

The location work consisted of making the map as provided in NRS 517.040. Dated May 13 A.D., 1986, and filed in duplicate.

Atlas Precious Metals Inc.
P.O. Box 1207
Hoab, Utah 84532

By: [Signature]
Its Agent
-Locator-

STATE OF NEVADA }
COUNTY OF EUREKA } SS.

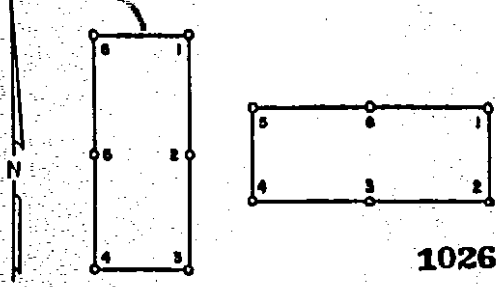
Sworn to and acknowledged before me this 27th day of May, 1986, by Richard J. Kehmeler as Agent for ATLAS PRECIOUS METALS INC.

[Signature]
Notary Public

My Commission Expires:
9/29/89



OFFICIAL SEAL
SHIRLEY ALLISON
Notary Public-Nevada
EUREKA COUNTY
My Comm. Exp. SEPT 29, 1989



102669

MAY 27 P 2: 49

OFFICIAL RECORDS
 CLERK OF COUNTY OF NEVADA
 PUBLIC RECORDS RECORDER
 FILE NO. **102669**
 P.P.S. 575

CERTIFICATE OF LOCATION - NEVADA

THE UNDERSIGNED, hereby certifies that ATLAS PRECIOUS METALS INC., by its Agent, the undersigned, does hereby locate the SL 17 Lode Mining Claim on this 12th day of March, 1986, situated in the Eureka Mining District, Eureka County, Nevada.

Said Claim is located in the NW(SW) (Quarter) Section(s) 9(9), Township 19 North, Range 53 East, Mt. Diablo P.M., and more particularly described as follows, to wit:

Beginning at the northeast corner post No. 1,

- Thence, 600 feet in a South direction to Post No. 2,
- Thence, 750 feet in a West direction to Post No. 3,
- Thence, 750 feet in a West direction to Post No. 4,
- Thence, 600 feet in a North direction to Post No. 5,
- Thence, 750 feet in a East direction to Post No. 6,
- Thence, 750 feet in a East direction to Post No. 1,

the point of beginning and all posts being 4" X 4 1/2" wood.

The claim monument on which the Notice is posted lies approximately midway between the two sides and is 1490 feet from the East end and 10 feet from the West end.

To tie this Claim to the Public Survey, begin at the northwest corner, Section 9, Township 19 N., Range 53 E., Mt. Diablo P.M., bear South, 2196 feet, and East, 1972 feet to the northeast corner of this Claim,

The location work consisted of making the map as provided in NRS 517.040, Dated May 13 A.D., 1986, and filed in duplicate.

Atlas Precious Metals Inc.
 P.O. Box 1207
 Moab, Utah 84532


By: [Signature]
 Its Agent
 -Locator-

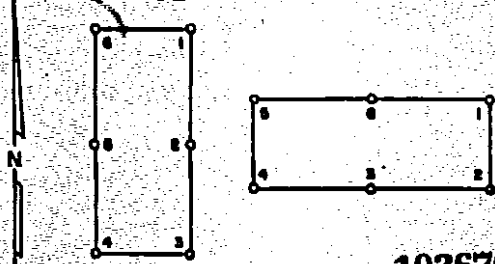
STATE OF NEVADA)
) SS.
 COUNTY OF EUREKA)

Sworn to and acknowledged before me this 27th day of May, 1986, by Richard J. Kehmeler as Agent for ATLAS PRECIOUS METALS INC.

[Signature]
 Notary Public

My Commission Expires:
9/29/89





RECORDED AT REQUEST OF
ATLAS PRECIOUS METALS
 BOOK 44 PAGE 325

26 MAY 27 P 2: 50

102670

OFFICIAL RECORDS
 CLERK COUNTY OF NEVADA
 H.H. RIBALEATI, RECORDER
 FILE NO. **102670**
 FFF S 525

CERTIFICATE OF LOCATION - NEVADA

THE UNDERSIGNED, hereby certifies that **ATLAS PRECIOUS METALS INC.**, by its Agent, the undersigned, does hereby locate the SL 18 Lode Mining Claim on this 12th day of March, 1986, situated in the Eureka Mining District, Eureka County, Nevada.

Said Claim is located in the NE(SE)(NW)(SW) (Quarter) Section(s) 8(8)(9)(9), Township 19 North, Range 53 East, Mt. Diablo P.M., and more particularly described as follows, to wit:

Beginning at the northeast corner post No. 1,

- Thence, 600 feet in a South direction to Post No. 2,
- Thence, 750 feet in a West direction to Post No. 3,
- Thence, 750 feet in a West direction to Post No. 4,
- Thence, 600 feet in a North direction to Post No. 5,
- Thence, 750 feet in a East direction to Post No. 6,
- Thence, 750 feet in a East direction to Post No. 1,

the point of beginning and all posts being 4" x 4 1/2" wood.

The claim monument on which the Notice is posted lies approximately midway between the two sides and is 10 feet from the East end and 1490 feet from the West end.

To tie this Claim to the Public Survey, begin at the northwest corner, Section 9, Township 19 N., Range 53 E., Mt. Diablo P.M., bear South, 2196 feet, and East, 472 feet to the northeast corner of this Claim.

The location work consisted of making the map as provided in NRS 517.040. Dated May 13 A.D., 1986, and filed in duplicate.

Atlas Precious Metals Inc.
 P.O. Box 1207
 Moab, Utah 84532


By: [Signature]
 Its Agent
 -Locator-

STATE OF NEVADA }
 COUNTY OF EUREKA } SS.

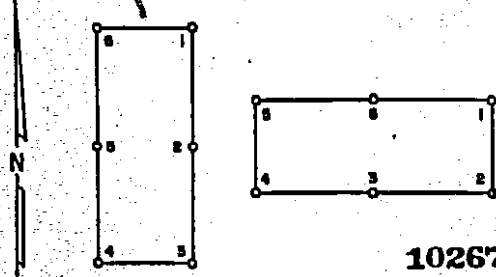
Sworn to and acknowledged before me this 27th day of May, 1986, by Richard J. Kehmeier as Agent for ATLAS PRECIOUS METALS INC.

[Signature]
 Notary Public

My Commission Expires:
9/29/89



MAY 27 P 2: 50



102671

OFFICIAL RECORDS
EUREKA COUNTY, NEVADA
FILE NO. 102671
P.C.F. S. S.25

CERTIFICATE OF LOCATION - NEVADA

THE UNDERSIGNED, hereby certifies that **ATLAS PRECIOUS METALS INC.**, by its Agent, the undersigned, does hereby locate the SL 19 Lode Mining Claim on this 12th day of March, 1986, situated in the Eureka Mining District, Eureka County, Nevada.

Said Claim is located in the SW (Quarter) Section(s) 9, Township 19 North, Range 53 East, Mt. Diablo P.M., and more particularly described as follows, to wit:

Beginning at the northeast corner post No. 1,

- Thence, 600 feet in a South direction to Post No. 2,
- Thence, 750 feet in a West direction to Post No. 3,
- Thence, 750 feet in a West direction to Post No. 4,
- Thence, 600 feet in a North direction to Post No. 5,
- Thence, 750 feet in a East direction to Post No. 6,
- Thence, 750 feet in a East direction to Post No. 1,

the point of beginning and all posts being 4" x 4 1/2" wood.

The claim monument on which the Notice is posted lies approximately midway between the two sides and is 1490 feet from the East end and 10 feet from the West end.

To tie this Claim to the Public Survey, begin at the northwest corner, Section 9, Township 19 N., Range 53 E., Mt. Diablo P.M., bear South, 2796 feet, and East, 1972 feet to the northeast corner of this Claim.

The location work consisted of making the map as provided in NRS 517.040. Dated May 13 A.D., 1986, and filed in duplicate.

Atlas Precious Metals Inc.
P.O. Box 1207
Moab, Utah 84532

By: [Signature]
Its Agent
-Locator-

STATE OF NEVADA)
) SS.
COUNTY OF EUREKA)

Sworn to and acknowledged before me this 27th day of May, 1986, by Richard J. Kehmeier as Agent for ATLAS PRECIOUS METALS INC.

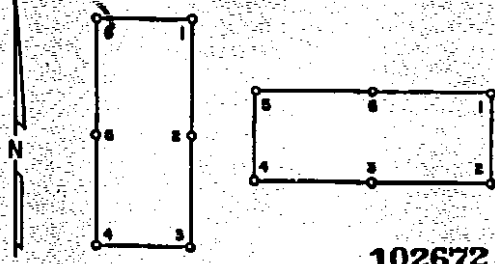
[Signature]
Notary Public

My Commission Expires:

9/29/89



OFFICIAL SEAL
SHIRLEY ALLISON
Notary Public - Nevada
EUREKA COUNTY
My Comm. Exp. SEPT 29, 1989



102672

RECORDED AT REQUEST OF
ATLAS PRECIOUS METALS

BOOK 144 PAGE 327

80 MAY 27 P 2: 50

77 FIRM RECORDS
 EUREKA COUNTY, NEVADA
 P.M. REDALCATI, RECORDER
 FILE NO. **102672**
 FEE \$ 5.75

CERTIFICATE OF LOCATION - NEVADA

THE UNDERSIGNED, hereby certifies that ATLAS PRECIOUS METALS INC., by its Agent, the undersigned, does hereby locate the SL 20 Lode Mining Claim on this 12th day of March, 19 86, situated in the Eureka Mining District, Eureka County, Nevada.

Said Claim is located in the SE(SW) (Quarter) Section(s) 8(9), Township 19 North, Range 53 East, Mt. Diablo P.M., and more particularly described as follows, to wit:

Beginning at the northeast corner post No. 1,

- Thence, 600 feet in a South direction to Post No. 2,
- Thence, 750 feet in a West direction to Post No. 3,
- Thence, 750 feet in a West direction to Post No. 4,
- Thence, 600 feet in a North direction to Post No. 5,
- Thence, 750 feet in a East direction to Post No. 6,
- Thence, 750 feet in a East direction to Post No. 1,

the point of beginning and all posts being 4" x 4 1/2" wood.

The claim monument on which the Notice is posted lies approximately midway between the two sides and is 10 feet from the East end and 1490 feet from the West end.

To tie this Claim to the Public Survey, begin at the northwest corner, Section 9, Township 19 N., Range 53 E., Mt. Diablo P.M., bear South, 2796 feet, and East, 472 feet to the northeast corner of this Claim.

The location work consisted of making the map as provided in NRS 517.040. Dated May 13 A.D., 19 86, and filed in duplicate.

Atlas Precious Metals Inc.
 P.O. Box 1207
 Hoab, Utah 84532

By: [Signature]
 Its Agent
 -Locator-

STATE OF NEVADA)
) SS.
 COUNTY OF EUREKA)

Sworn to and acknowledged before me this 27th day of May, 19 86, by Richard J. Kehmeler as Agent for ATLAS PRECIOUS METALS INC.

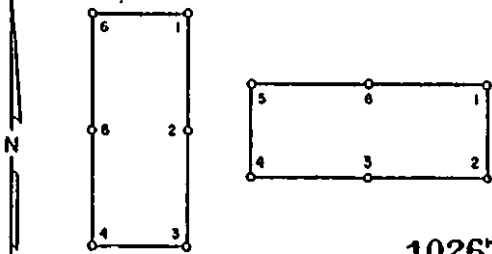
[Signature]
 Notary Public

My Commission Expires:
9/29/89



OFFICIAL SEAL
 SHIRLEY ALLISON
 Notary Public-Nevada
 EUREKA COUNTY
 My Comm. Exp. SEPT 29, 1989

86 MAY 27 P 2: 59



102673

OFFICIAL RECORDS
EUREKA COUNTY, NEVADA
FILE NO. 102673
FEE \$ 575

CERTIFICATE OF LOCATION - NEVADA

THE UNDERSIGNED, hereby certifies that ATLAS PRECIOUS METALS INC., by its Agent, the undersigned, does hereby locate the SL 21 Lode Mining Claim on this 12th day of March, 1986, situated in the Eureka Mining District, Eureka County, Nevada.

Said Claim is located in the SW (Quarter) Section(s) 9, Township 19 North, Range 53 East, Mt. Diablo P.M., and more particularly described as follows, to wit:

Beginning at the northeast corner post No. 1,

- Thence, 600 feet in a South direction to Post No. 2,
- Thence, 750 feet in a West direction to Post No. 3,
- Thence, 750 feet in a West direction to Post No. 4,
- Thence, 600 feet in a North direction to Post No. 5,
- Thence, 750 feet in a East direction to Post No. 6,
- Thence, 750 feet in a East direction to Post No. 1,

the point of beginning and all posts being 4" X 4 1/2" wood.

The claim monument on which the Notice is posted lies approximately midway between the two sides and is 1490 feet from the East end and 10 feet from the West end.

To tie this Claim to the Public Survey, begin at the northwest corner, Section 9, Township 19 N., Range 53 E., Mt. Diablo P.M., bear South, 3396 feet, and East, 1972 feet to the northeast corner of this Claim.

The location work consisted of making the map as provided in NRS 517.040. Dated May 13 A.D., 1986, and filed in duplicate.

Atlas Precious Metals Inc.
P.O. Box 1207
Moab, Utah 84532

By: [Signature]
Its Agent
-Locator-

STATE OF NEVADA)
) SS.
COUNTY OF EUREKA)

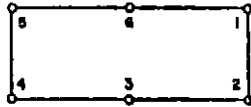
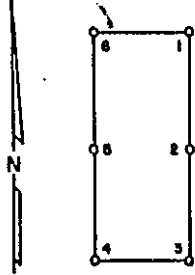
Sworn to and acknowledged before me this 27th day of May, 1986, by Richard J. Kehmeier as Agent for ATLAS PRECIOUS METALS INC.

[Signature]
Notary Public

My Commission Expires:
9/29/89



OFFICIAL SEAL
SHIRLEY ALLISON
Notary Public-Nevada
EUREKA COUNTY
My Comm Exp. SEPT 29, 1989



102674

RECORDED AT REQUEST OF
ATLAS PRECIOUS METALS
 BOOK 144 PAGE 329

86 MAY 27 P 2: 50

OFFICE OF RECORDS
 EUREKA COUNTY, NEVADA
 M.H. REDALE, RECORDER
 FILE NO. 102674
 FEB 5 75

CERTIFICATE OF LOCATION - NEVADA

THE UNDERSIGNED, hereby certifies that ATLAS PRECIOUS METALS INC., by its Agent, the undersigned, does hereby locate the SL 22 Lode Mining Claim on this 12th day of March, 19 86, situated in the Eureka Mining District, Eureka County, Nevada.

Said Claim is located in the SE(SW) (Quarter) Section(s) 8(9), Township 19 North, Range 53 East, Mt. Diablo P.M., and more particularly described as follows, to wit:

Beginning at the northeast corner post No. 1,

- Thence, 600 feet in a South direction to Post No. 2,
- Thence, 750 feet in a West direction to Post No. 3,
- Thence, 750 feet in a West direction to Post No. 4,
- Thence, 600 feet in a North direction to Post No. 5,
- Thence, 750 feet in a East direction to Post No. 6,
- Thence, 750 feet in a East direction to Post No. 1,

the point of beginning and all posts being 4" X 4 1/2" wood.

The claim monument on which the Notice is posted lies approximately midway between the two sides and is 10 feet from the East end and 1490 feet from the West end.

To tie this Claim to the Public Survey, begin at the northwest corner, Section 9, Township 19 N., Range 53 E., Mt. Diablo P.M., bear South, 3396 feet, and East, 472 feet to the northeast corner of this Claim.

The location work consisted of making the map as provided in NRS 517.040. Dated May 13 A.D., 19 86, and filed in duplicate.

Atlas Precious Metals Inc.
 P.O. Box 1207
 Moab, Utah 84532

By: [Signature]
 Its Agent
 -Locator-

STATE OF NEVADA)
) SS.
 COUNTY OF EUREKA)

Sworn to and acknowledged before me this 27th day of May, 19 86, by Richard J. Kehmeler as Agent for ATLAS PRECIOUS METALS INC.

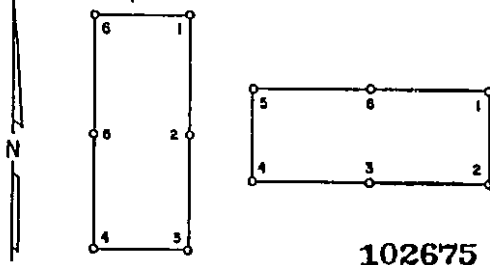
[Signature]
 Notary Public

My Commission Expires:
9/29/89



OFFICIAL SEAL
 SHIRLEY ALLISON
 Notary Public-Nevada
 EUREKA COUNTY
 My Comm. Exp. SEPT 29, 1989

86 MAY 27 P 2: 50



102675

OFFICIAL RECORDS
STATE OF NEVADA
COUNTY RECORDER
FILE NO. **102675**
FEES \$75

CERTIFICATE OF LOCATION - NEVADA

THE UNDERSIGNED, hereby certifies that ATLAS PRECIOUS METALS INC., by its Agent, the undersigned, does hereby locate the SL 23 Lode Mining Claim on this 12th day of March, 1986, situated in the Eureka Mining District, Eureka County, Nevada.

Said Claim is located in the SW (Quarter) Section(s) 9, Township 19 North, Range 53 East, Mt. Diablo P.M., and more particularly described as follows, to wit:

Beginning at the northeast corner post No. 1,

- Thence, 600 feet in a South direction to Post No. 2,
- Thence, 750 feet in a West direction to Post No. 3,
- Thence, 750 feet in a West direction to Post No. 4,
- Thence, 600 feet in a North direction to Post No. 5,
- Thence, 750 feet in a East direction to Post No. 6,
- Thence, 750 feet in a East direction to Post No. 1,

the point of beginning and all posts being 4" X 4 1/2" wood.

The claim monument on which the Notice is posted lies approximately midway between the two sides and is 1490 feet from the East end and 10 feet from the West end.

To tie this Claim to the Public Survey, begin at the northwest corner, Section 9, Township 19 N., Range 53 E., Mt. Diablo P.M., bear South, 3996 feet, and East, 1972 feet to the northeast corner of this Claim.

The location work consisted of making the map as provided in NRS 517.040. Dated May 13 A.O., 1986, and filed in duplicate.

Atlas Precious Metals Inc.
P.O. Box 1207
Moab, Utah 84532

By: [Signature]
Its Agent
-Locator-

STATE OF NEVADA)
) SS.
COUNTY OF EUREKA)

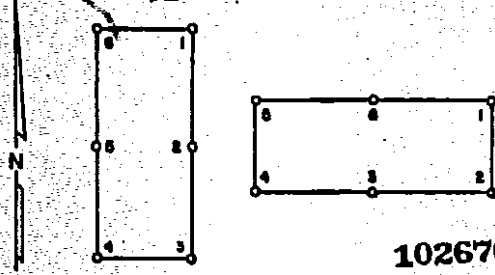
Sworn to and acknowledged before me this 27th day of May, 1986, by Richard J. Kehmeier as Agent for ATLAS PRECIOUS METALS INC.

[Signature]
Notary Public

My Commission Expires:
9/29/89



OFFICIAL SEAL
SHIRLEY ALLISON
Notary Public - Nevada
EUREKA COUNTY
My Comm. Exp. SEPT 29, 1989



102676

MAY 27 P 2: 50

OFFICIAL RECORDS
 CLERK OF COUNTY OF NEVADA
 H.S. REBAGATI, RECORDER
 FILE NO. **102676**
 525

CERTIFICATE OF LOCATION - NEVADA

THE UNDERSIGNED, hereby certifies that ATLAS PRECIOUS METALS INC., by its Agent, the undersigned, does hereby locate the SL 24 Lode Mining Claim on this 12th day of March, 1986, situated in the Eureka Mining District, Eureka County, Nevada.

Said Claim is located in the SE(SW) (Quarter) Section(s) 8(9) Township 19 North, Range 53 East, Mt. Diablo P.M., and more particularly described as follows, to wit:

Beginning at the northeast corner post No. 1,

- Thence, 600 feet in a South direction to Post No. 2,
- Thence, 750 feet in a West direction to Post No. 3,
- Thence, 750 feet in a West direction to Post No. 4,
- Thence, 600 feet in a North direction to Post No. 5,
- Thence, 750 feet in a East direction to Post No. 6,
- Thence, 750 feet in a East direction to Post No. 1,

the point of beginning and all posts being 4" x 4 1/2" wood.

The claim monument on which the Notice is posted lies approximately midway between the two sides and is 10 feet from the East end and 1490 feet from the West end.

To tie this Claim to the Public Survey, begin at the northwest corner, Section 9, Township 19 N., Range 53 E., Mt. Diablo P.M., bear South, 3996 feet, and East, 472 feet to the northeast corner of this Claim.

The location work consisted of making the map as provided in NRS 517.040. Dated May 13 A.D., 1986, and filed in duplicate.

Atlas Precious Metals Inc.
 P.O. Box 1207
 Moab, Utah 84532


By: [Signature]
 Its Agent
 -Locator-

STATE OF NEVADA }
 COUNTY OF EUREKA } SS.

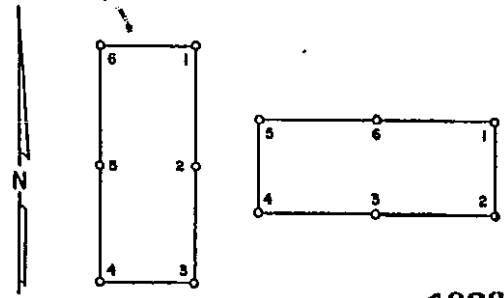
Sworn to and acknowledged before me this 27th day of May, 1986, by Richard J. Kehmeier as Agent for ATLAS PRECIOUS METALS INC.

[Signature]
 Notary Public

My Commission Expires:
9/29/89



PG MAY 27 P 2: 50



102677

OFFICIAL RECORDS
EUREKA COUNTY, NEVADA
FILE NO. **102677**
FILE # **575**

CERTIFICATE OF LOCATION - NEVADA

THE UNDERSIGNED, hereby certifies that ATLAS PRECIOUS METALS INC., by its Agent, the undersigned, does hereby locate the SL 25 Lode Mining Claim on this 12th day of March, 1986, situated in the Eureka Mining District, Eureka County, Nevada.

Said Claim is located in the SW (Quarter) Section(s) 9, Township 19 North, Range 53 East, Mt. Diablo P.M., and more particularly described as follows, to wit:

Beginning at the northeast corner post No. 1,

- Thence, 600 feet in a South direction to Post No. 2,
- Thence, 750 feet in a West direction to Post No. 3,
- Thence, 750 feet in a West direction to Post No. 4,
- Thence, 600 feet in a North direction to Post No. 5,
- Thence, 750 feet in a East direction to Post No. 6,
- Thence, 750 feet in a East direction to Post No. 1,

the point of beginning and all posts being 4" X 4 1/2" wood.

The claim monument on which the Notice is posted lies approximately midway between the two sides and is 1490 feet from the East end and 10 feet from the West end.

To tie this Claim to the Public Survey, begin at the northwest corner, Section 9, Township 19 N., Range 53 E., Mt. Diablo P.M., bear South, 4596 feet, and East, 1972 feet to the northeast corner of this Claim.

The location work consisted of making the map as provided in NRS 517.040. Dated May 13 A.D., 1986, and filed in duplicate.

Atlas Precious Metals Inc.
P.O. Box 1207
Moab, Utah 84532


By: [Signature]
Its Agent
-Locator-

STATE OF NEVADA)
) SS.
COUNTY OF EUREKA)

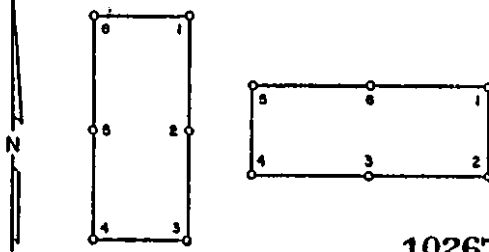
Sworn to and acknowledged before me this 27th day of May, 1986, by Richard J. Kehmeier as Agent for ATLAS PRECIOUS METALS INC.

[Signature]
Notary Public

My Commission Expires:
9/29/89



86 MAY 27 P 2: 50



102678

OFFICIAL RECORDS
COUNTY OF NEVADA
PUBLIC RECORDS RECORDER
FILE NO. **102678**
FEES \$ 575

CERTIFICATE OF LOCATION - NEVADA

THE UNDERSIGNED, hereby certifies that ATLAS PRECIOUS METALS INC., by its Agent, the undersigned, does hereby locate the SL 26 Lode Mining Claim on this 12th day of March, 1986, situated in the Eureka Mining District, Eureka County, Nevada.

Said Claim is located in the SE(SW) (Quarter) Section(s) 8(9), Township 19 North, Range 53 East, Mt. Diablo P.M., and more particularly described as follows, to wit:

Beginning at the northeast corner post No. 1,

- Thence, 600 feet in a South direction to Post No. 2,
- Thence, 750 feet in a West direction to Post No. 3,
- Thence, 750 feet in a West direction to Post No. 4,
- Thence, 600 feet in a North direction to Post No. 5,
- Thence, 750 feet in a East direction to Post No. 6,
- Thence, 750 feet in a East direction to Post No. 1,

the point of beginning and all posts being 4" X 4 1/2" wood.

The claim monument on which the Notice is posted lies approximately midway between the two sides and is 10 feet from the East end and 1490 feet from the West end.

To tie this Claim to the Public Survey, begin at the northwest corner, Section 9, Township 19 N., Range 53 E., Mt. Diablo P.M., bear South, 4596 feet, and East, 472 feet to the northeast corner of this Claim.

The location work consisted of making the map as provided in NRS 517.040. Dated May 13 A.D., 1986, and filed in duplicate.

Atlas Precious Metals Inc.
P.O. Box 1207
Moab, Utah 84532

By: [Signature]
Its Agent
-Locator-

STATE OF NEVADA)
) SS.
COUNTY OF EUREKA)

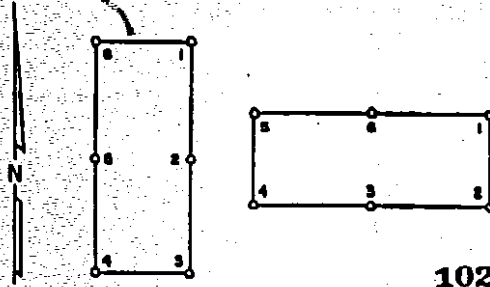
Sworn to and acknowledged before me this 27th day of May, 1986, by Richard J. Kehmeier as Agent for ATLAS PRECIOUS METALS INC.

[Signature]
Notary Public

My Commission Expires:
9/29/89



OFFICIAL SEAL
SHIRLEY ALLISON
Notary Public-Nevada
EUREKA COUNTY
My Comm. Exp. SEPT 29, 1989



MAY 27 P 2: 50

102679

OFFICIAL RECORDS
 COUNTY OF EUREKA NEVADA
 FILE NO. **102679**
 FEE \$ **5.75**

CERTIFICATE OF LOCATION - NEVADA

THE UNDERSIGNED, hereby certifies that ATLAS PRECIOUS METALS INC., by its Agent, the undersigned, does hereby locate the SL 27 Lode Mining Claim on this 12th day of March, 1986, situated in the Eureka Mining District, Eureka County, Nevada.

Said Claim is located in the SW(NW) (Quarter) Section(s) 9(16), Township 19 North, Range 53 East, Mt. Diablo P.M., and more particularly described as follows, to wit:

Beginning at the northeast corner post No. 1,

- Thence, 600 feet in a South direction to Post No. 2,
- Thence, 750 feet in a West direction to Post No. 3,
- Thence, 750 feet in a West direction to Post No. 4,
- Thence, 600 feet in a North direction to Post No. 5,
- Thence, 750 feet in a East direction to Post No. 6,
- Thence, 750 feet in a East direction to Post No. 1,

the point of beginning and all posts being 4" X 4 1/2" wood.

The claim monument on which the Notice is posted lies approximately midway between the two sides and is 1490 feet from the East end and 10 feet from the West end.

To tie this Claim to the Public Survey, begin at the northwest corner, Section 9, Township 19 N., Range 53 E., Mt. Diablo P.M., bear South, 5196 feet, and East, 1972 feet to the northeast corner of this Claim.

The location work consisted of making the map as provided in NRS 517.040. Dated May 13 A.D., 1986, and filed in duplicate.

Atlas Precious Metals Inc.
 P.O. Box 1207
 Moab, Utah 84532

By: [Signature]
 Its Agent
 -Locator-

STATE OF NEVADA)
) SS.
 COUNTY OF EUREKA)

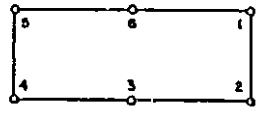
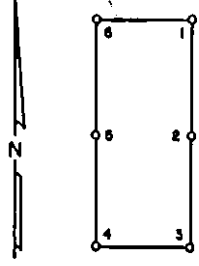
Sworn to and acknowledged before me this 27th day of May, 1986, by Richard J. Kehmaler as Agent for ATLAS PRECIOUS METALS INC.

[Signature]
 Notary Public

My Commission Expires:
9/29/89



OFFICIAL SEAL
 SHIRLEY ALLISON
 Notary Public-Nevada
 EUREKA COUNTY
 My Comm. Exp. SEPT 23, 1989



102680

RECORDED AT REQUEST OF
ATLAS PRECIOUS METALS
BOOK 144 PAGE 335

86 MAY 27 P 2: 50

OFFICIAL RECORDS
CLERK OF COUNTY OF NEVADA
H. J. BEAL, ATT. RECORDER
FILE NO. **102680**
P. 5, 7, 5

CERTIFICATE OF LOCATION - NEVADA

THE UNDERSIGNED, hereby certifies that ATLAS PRECIOUS METALS INC., by its Agent, the undersigned, does hereby locate the SL 28 Lode Mining Claim on this 12th day of March, 19 86, situated in the Eureka Mining District, Eureka County, Nevada.

Said Claim is located in the SE(NE)(NW)(SW) (quarter) Section(s) 8(17)(16)(9), Township 19 North, Range 53 East, Mt. Diablo P.M., and more particularly described as follows, to wit:

Beginning at the northeast corner post No. 1,

- Thence, 600 feet in a South direction to Post No. 2,
- Thence, 750 feet in a West direction to Post No. 3,
- Thence, 750 feet in a West direction to Post No. 4,
- Thence, 600 feet in a North direction to Post No. 5,
- Thence, 750 feet in a East direction to Post No. 6,
- Thence, 750 feet in a East direction to Post No. 1,

the point of beginning and all posts being 4" X 4 1/2" wood.

The claim monument on which the Notice is posted lies approximately midway between the two sides and is 10 feet from the East end and 1490 feet from the West end.

To tie this Claim to the Public Survey, begin at the northwest corner, Section 9, Township 19 N., Range 53 E., Mt. Diablo P.M., bear South, 5196 feet, and East, 472 feet to the northeast corner of this Claim.

The location work consisted of making the map as provided in NRS 517.040. Dated May 13 A.D., 19 86, and filed in duplicate.

Atlas Precious Metals Inc.
P.O. Box 1207
Moab, Utah 84532

By: Richard J. Kehmeler
Its Agent
-Locator-

STATE OF NEVADA)
) SS.
COUNTY OF EUREKA)

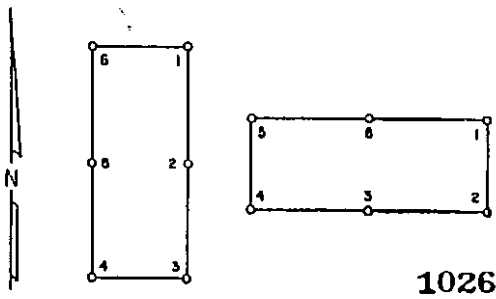
Sworn to and acknowledged before me this 27th day of May, 19 86, by Richard J. Kehmeler as Agent for ATLAS PRECIOUS METALS INC.

Shirley Allison
Notary Public

My Commission Expires:
9/29/89



OFFICIAL SEAL
SHIRLEY ALLISON
Notary Public - Nevada
EUREKA COUNTY
My Comm. Exp. SEPT 29, 1989



RECORDED AT REQUEST OF
ATLAS PRECIOUS METALS
 BOOK 144 PAGE 336

86 MAY 27 P 2: 50

102681

OFFICIAL RECORDS
 EUREKA COUNTY, NEVADA
 MULTICOUNTY RECORDS
 FILE NO. 102681
 FEE \$ 5.75

CERTIFICATE OF LOCATION - NEVADA

THE UNDERSIGNED, hereby certifies that ATLAS PRECIOUS METALS INC., by its Agent, the undersigned, does hereby locate the SL 29 Lode Mining Claim on this 12th day of March, 19 86, situated in the Eureka Mining District, Eureka County, Nevada.

Said Claim is located in the NW (Quarter) Section(s) 16, Township 19 North, Range 53 East, Mt. Diablo P.M., and more particularly described as follows, to wit:

Beginning at the northeast corner post No. 1,

- Thence, 600 feet in a South direction to Post No. 2,
- Thence, 750 feet in a West direction to Post No. 3,
- Thence, 750 feet in a West direction to Post No. 4,
- Thence, 600 feet in a North direction to Post No. 5,
- Thence, 750 feet in a East direction to Post No. 6,
- Thence, 750 feet in a East direction to Post No. 1,

the point of beginning and all posts being 4" X 4 1/2" wood.

The claim monument on which the Notice is posted lies approximately midway between the two sides and is 1490 feet from the East end and 10 feet from the West end.

To tie this Claim to the Public Survey, begin at the northwest corner, Section 9, Township 19 N., Range 53 E., Mt. Diablo P.M., bear South, 5796 feet, and East, 1972 feet to the northeast corner of this Claim.

The location work consisted of making the map as provided in NRS 517.040. Dated May 13 A.D., 19 86, and filed in duplicate.

Atlas Precious Metals Inc.
 P.O. Box 1207
 Moab, Utah 84532

By: [Signature]
 Its Agent
 -Locator-

STATE OF NEVADA)
) SS.
 COUNTY OF EUREKA)

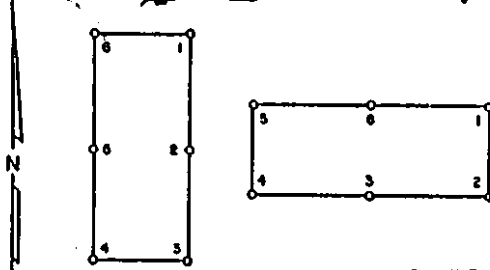
Sworn to and acknowledged before me this 127th day of May, 19 86, by Richard J. Kehmeier as Agent for ATLAS PRECIOUS METALS INC.

[Signature]
 Notary Public

My Commission Expires:
9/29/89



OFFICIAL SEAL
 SHIRLEY ALLISON
 Notary Public - Nevada
 EUREKA COUNTY
 My Comm. Exp. SEPT 29, 1989



86 MAY 27 P 2: 50

102682

OFFICE OF RECORDS
 COUNTY CLERK, NEVADA
 COUNTY CLERK'S OFFICE
 FILE NO. 102682
 REC. S. 5,75

CERTIFICATE OF LOCATION - NEVADA

THE UNDERSIGNED, hereby certifies that ATLAS PRECIOUS METALS INC., by its Agent, the undersigned, does hereby locate the SL 30 Lode Mining Claim on this 12th day of March, 1986, situated in the Eureka Mining District, Eureka County, Nevada.

Said Claim is located in the NE(NW) (Quarter) Section(s) 17(16), Township 19 North, Range 53 East, Mt. Diablo P.M., and more particularly described as follows, to wit:

Beginning at the northeast corner post No. 1,

- Thence, 600 feet in a South direction to Post No. 2,
- Thence, 750 feet in a West direction to Post No. 3,
- Thence, 750 feet in a West direction to Post No. 4,
- Thence, 600 feet in a North direction to Post No. 5,
- Thence, 750 feet in a East direction to Post No. 6,
- Thence, 750 feet in a East direction to Post No. 1,

the point of beginning and all posts being 4" X 4 1/2" wood.

The claim monument on which the Notice is posted lies approximately midway between the two sides and is 10 feet from the East end and 1490 feet from the West end.

To tie this Claim to the Public Survey, begin at the northwest corner, Section 9, Township 19 N., Range 53 E., Mt. Diablo P.M., bear South, 5796 feet, and East, 472 feet to the northeast corner of this Claim.

The location work consisted of making the map as provided in NRS 517.040. Dated May 13 A.D., 1986, and filed in duplicate.

Atlas Precious Metals Inc.
 P.O. Box 1207
 Moab, Utah 84532

By: [Signature]
 Its Agent
 -Locator-

STATE OF NEVADA)
) SS.
 COUNTY OF EUREKA)

Sworn to and acknowledged before me this 27th day of May, 1986, by Richard J. Kehmeier as Agent for ATLAS PRECIOUS METALS INC.

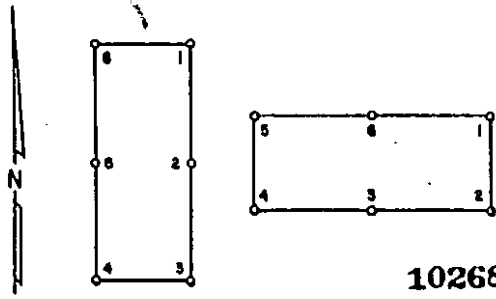
[Signature]
 Notary Public

My Commission Expires:
9/29/89



OFFICIAL SEAL
 SHIRLEY ALLISON
 Notary Public-Nevada
 EUREKA COUNTY
 My Comm. Exp. SEPT 29, 1989

PG MAY 27 P 2: 50



102683

OFFICIAL RECORDS
EUREKA COUNTY, NEVADA
PLAT RECORDS
FILE NO. 102683
FFB # 5.75

CERTIFICATE OF LOCATION - NEVADA

THE UNDERSIGNED, hereby certifies that ATLAS PRECIOUS METALS INC., by its Agent, the undersigned, does hereby locate the SL 31 Lode Mining Claim on this 12th day of March, 1986, situated in the Eureka Mining District, Eureka County, Nevada.

Said Claim is located in the NW (Quarter) Section(s) 16, Township 19 North, Range 53 East, Mt. Diablo P.M., and more particularly described as follows, to wit:

Beginning at the northeast corner post No. 1,

- Thence, 600 feet in a South direction to Post No. 2,
- Thence, 750 feet in a West direction to Post No. 3,
- Thence, 750 feet in a West direction to Post No. 4,
- Thence, 600 feet in a North direction to Post No. 5,
- Thence, 750 feet in a East direction to Post No. 6,
- Thence, 750 feet in a East direction to Post No. 1,

the point of beginning and all posts being 4" X 4 1/2" wood.

The claim monument on which the Notice is posted lies approximately midway between the two sides and is 1490 feet from the East end and 10 feet from the West end.

To tie this Claim to the Public Survey, begin at the northwest corner, Section 9, Township 19 N., Range 53 E., Mt. Diablo P.M., bear South, 6396 feet, and East, 1972 feet to the northeast corner of this Claim.

The location work consisted of making the map as provided in NRS 517.040. Dated May 13 A.D., 1986, and filed in duplicate.

Atlas Precious Metals Inc.
P.O. Box 1207
Moab, Utah 84532

By: [Signature]
Its Agent
-Locator-

STATE OF NEVADA)
) SS.
COUNTY OF EUREKA)

Sworn to and acknowledged before me this 27th day of May 1986, by Richard J. Kehmeier as Agent for ATLAS PRECIOUS METALS INC.

[Signature]
Notary Public

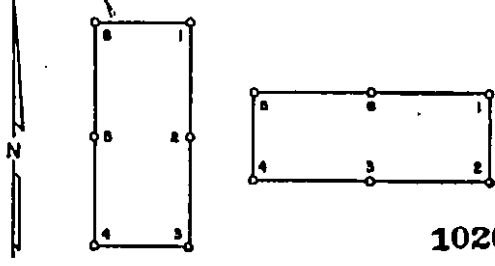
My Commission Expires:
9/29/89



OFFICIAL SEAL
SHIRLEY ALLISON
Notary Public - Nevada
EUREKA COUNTY
My Comm. Exp. SEPT 29, 1989

86 MAY 27 P 2: 51

102684



OFFICIAL RECORDS
EUREKA COUNTY, NEVADA
N. N. HEBALEATI, RECORDER
FILE NO. 102684
FEES 5.75

CERTIFICATE OF LOCATION - NEVADA

THE UNDERSIGNED, hereby certifies that ATLAS PRECIOUS METALS INC., by its Agent, the undersigned, does hereby locate the SL 32 Lode Mining Claim on this 12th day of March, 19 86, situated in the Eureka Mining District, Eureka County, Nevada,

Said Claim is located in the NE(MW) (Quarter) Section(s) 17(16), Township 19 North, Range 53 East, Mt. Diablo P.M., and more particularly described as follows, to wit:

Beginning at the northeast corner post No. 1,

- Thence, 600 feet in a South direction to Post No. 2,
- Thence, 750 feet in a West direction to Post No. 3,
- Thence, 750 feet in a West direction to Post No. 4,
- Thence, 600 feet in a North direction to Post No. 5,
- Thence, 750 feet in a East direction to Post No. 6,
- Thence, 750 feet in a East direction to Post No. 1,

the point of beginning and all posts being 4" X 4 1/2" wood.

The claim monument on which the Notice is posted lies approximately midway between the two sides and is 10 feet from the East end and 1490 feet from the West end.

To tie this Claim to the Public Survey, begin at the northwest corner, Section 9, Township 19 N., Range 53 E., Mt. Diablo P.M., bear South, 6396 feet, and East, 472 feet to the northeast corner of this Claim.

The location work consisted of making the map as provided in NRS 517.040. Dated May 13 A.D., 19 86, and filed in duplicate.

Atlas Precious Metals Inc.
P.O. Box 1207
Moab, Utah 84532

By: [Signature]
Its Agent
-Locator-

STATE OF NEVADA)
) SS.
COUNTY OF EUREKA)

Sworn to and acknowledged before me this 27th day of May, 19 86, by Richard J. Kehmeier as Agent for ATLAS PRECIOUS METALS INC.

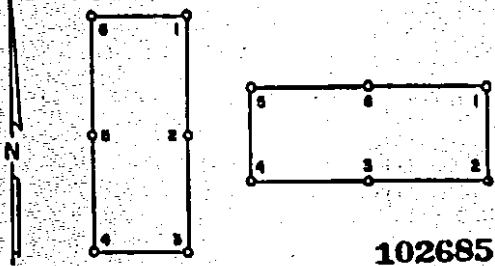
[Signature]
Notary Public

My Commission Expires:
9/29/89



OFFICIAL SEAL
SHIRLEY ALLISON
Notary Public-Nevada
EUREKA COUNTY
My Comm. Exp. SEPT 29, 1989

PG MAY 27 P 2: 51



102685

OFFICIAL RECORDS
EUREKA COUNTY, NEVADA
FILE NO. 102685
FFS 535

CERTIFICATE OF LOCATION - NEVADA

THE UNDERSIGNED, hereby certifies that ATLAS PRECIOUS METALS INC., by its Agent, the undersigned, does hereby locate the SL 33 Lode Mining Claim on this 12th day of March, 1986, situated in the Eureka Mining District, Eureka County, Nevada.

Said Claim is located in the NW (Quarter) Section(s) 16, Township 19 North, Range 53 East, Mt. Diablo P.M., and more particularly described as follows, to wit:

Beginning at the northeast corner post No. 1,

- Thence, 600 feet in a South direction to Post No. 2,
- Thence, 750 feet in a West direction to Post No. 3,
- Thence, 750 feet in a West direction to Post No. 4,
- Thence, 600 feet in a North direction to Post No. 5,
- Thence, 750 feet in a East direction to Post No. 6,
- Thence, 750 feet in a East direction to Post No. 1,

the point of beginning and all posts being 4" X 4 1/2" wood.

The claim monument on which the Notice is posted lies approximately midway between the two sides and is 1490 feet from the East end and 10 feet from the West end.

To tie this Claim to the Public Survey, begin at the northwest corner, Section 9, Township 19 N., Range 53 E., Mt. Diablo P.M., bear South, 6996 feet, and East, 1972 feet to the northeast corner of this Claim.

The location work consisted of making the map as provided in NRS 517.040. Dated May 13 A.D., 1986, and filed in duplicate.

Atlas Precious Metals Inc.
P.O. Box 1207
Moab, Utah 84532

By: [Signature]
Its Agent
-Locator-

STATE OF NEVADA)
) SS.
COUNTY OF EUREKA)

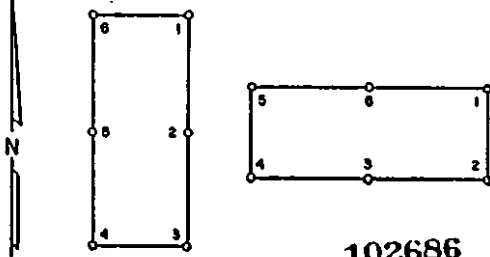
Sworn to and acknowledged before me this 27th day of May, 1986, by Richard J. Kehmeier as Agent for ATLAS PRECIOUS METALS INC.

[Signature]
Notary Public

My Commission Expires:
9/29/89



OFFICIAL SEAL
SHIRLEY ALLISON
Notary Public-Nevada
EUREKA COUNTY
My Comm. Exp. SEPT 23, 1989



102686

RECORDED AT REQUEST OF
ATLAS PRECIOUS METALS
 BOOK 144 PAGE 347

86 MAY 27 P 2: 51

FILE NO. **102686**
 575

CERTIFICATE OF LOCATION - NEVADA

THE UNDERSIGNED, hereby certifies that ATLAS PRECIOUS METALS INC., by its Agent, the undersigned, does hereby locate the SL 34 Lode Mining Claim on this 12th day of March, 1986, situated in the Eureka Mining District, Eureka County, Nevada.

Said Claim is located in the NE(NW) (Quarter) Section(s) 17(16), Township 19 North, Range 53 East, Mt. Diablo P.M., and more particularly described as follows, to wit:

Beginning at the northeast corner post No. 1,

- Thence, 600 feet in a South direction to Post No. 2,
- Thence, 750 feet in a West direction to Post No. 3,
- Thence, 750 feet in a West direction to Post No. 4,
- Thence, 600 feet in a North direction to Post No. 5,
- Thence, 750 feet in a East direction to Post No. 6,
- Thence, 750 feet in a East direction to Post No. 1,

the point of beginning and all posts being 4" X 4 1/2" wood.

The claim monument on which the Notice is posted lies approximately midway between the two sides and is 10 feet from the East end and 1490 feet from the West end.

To tie this Claim to the Public Survey, begin at the northwest corner, Section 9, Township 19 N., Range 53 E., Mt. Diablo P.M., bear South, 6996 feet, and East, 472 feet to the northeast corner of this Claim.

The location work consisted of making the map as provided in NRS 517.040. Dated May 13 A.D., 1986, and filed in duplicate.

Atlas Precious Metals Inc.
 P.O. Box 1207
 Hoab, Utah 84532

By: [Signature]
 Its Agent
 -Locator-

STATE OF NEVADA)
) SS.
 COUNTY OF EUREKA)

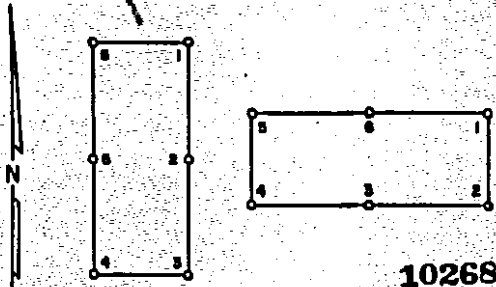
Sworn to and acknowledged before me this 27th day of May, 1986, by Richard J. Kehmeier as Agent for ATLAS PRECIOUS METALS INC.

[Signature]
 Notary Public

My Commission Expires:
9/29/89



OFFICIAL SEAL
 SHIRLEY ALLISON
 Notary Public-Nevada
 EUREKA COUNTY
 My Comm Exp. SEPT 29, 1989



102687

06 MAY 27 P 2: 51

OFFICIAL RECORDS
 EUREKA COUNTY, NEVADA
 H.M. RECAL EXH. RECORDER
 FILE NO. 102687
 FEE \$ 5.25

CERTIFICATE OF LOCATION - NEVADA

THE UNDERSIGNED, hereby certifies that ATLAS PRECIOUS METALS INC., by its Agent, the undersigned, does hereby locate the SL 35 Lode Mining Claim on this 12th day of March, 19 86, situated in the Eureka Mining District, Eureka County, Nevada.

Said Claim is located in the NW(SW) (Quarter) Section(s) 16(16), Township 19 North, Range 53 East, Mt. Diablo P.M., and more particularly described as follows, to wit:

Beginning at the northeast corner post No. 1,

- Thence, 600 feet in a South direction to Post No. 2,
- Thence, 750 feet in a West direction to Post No. 3,
- Thence, 750 feet in a West direction to Post No. 4,
- Thence, 600 feet in a North direction to Post No. 5,
- Thence, 750 feet in a East direction to Post No. 6,
- Thence, 750 feet in a East direction to Post No. 1,

the point of beginning and all posts being 4" x 4 1/2" wood.

The claim monument on which the Notice is posted lies approximately midway between the two sides and is 1490 feet from the East end and 10 feet from the West end.

To tie this Claim to the Public Survey, begin at the northwest corner, Section 9, Township 19 N., Range 53 E., Mt. Diablo P.M., bear South, 7596 feet, and East, 1972 feet to the northeast corner of this Claim.

The location work consisted of making the map as provided in NRS 517.040. Dated May 13 A.D., 19 86, and filed in duplicate.

Atlas Precious Metals Inc.
 P.O. Box 1207
 Hoab, Utah 84532


By: [Signature]
 Its Agent
 -Locator-

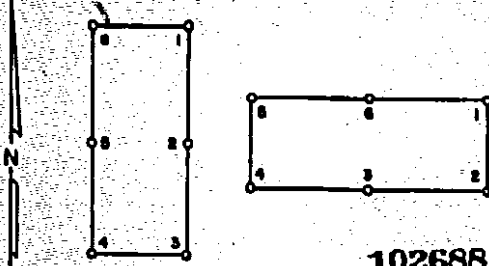
STATE OF NEVADA)
) SS.
 COUNTY OF EUREKA)

Sworn to and acknowledged before me this 12th day of May 19 86, by Richard J. Kehmeier as Agent for ATLAS PRECIOUS METALS INC.

[Signature]
 Notary Public

My Commission Expires:
9/29/89





102688

RECORDED AT REQUEST OF
ATLAS PRECIOUS METALS
 BOOK 144 PAGE 343
 BOOK _____ PAGE _____

86 MAY 27 P 2: 51

OFFICIAL RECORDS
 LURENA LLOYD, CLERK
 M.N. REBALEATI, RECORDER
 FILE NO. 102688
 FFF S. 5/5

CERTIFICATE OF LOCATION - NEVADA

THE UNDERSIGNED, heroby certifies that ATLAS PRECIOUS METALS INC., by its Agent, the undersigned, does hereby locate the SL 36 Lode Mining Claim on this 12th day of March, 1986, situated in the Eureka Mining District, Eureka County, Nevada.

Said Claim is located in the NE(SE) (NW) (SW) (quarter) Section(s) 17(17) (16) (16), Township 19 North, Range 53 East, Mt. Diablo P.M., and more particularly described as follows, to wit:

Beginning at the northeast corner post No. 1,

- Thence, 600 feet in a South direction to Post No. 2,
- Thence, 750 feet in a West direction to Post No. 3,
- Thence, 750 feet in a West direction to Post No. 4,
- Thence, 600 feet in a North direction to Post No. 5,
- Thence, 750 feet in a East direction to Post No. 6,
- Thence, 750 feet in a East direction to Post No. 1,

the point of beginning and all posts being 4" x 4" wood.

The claim monument on which the Notice is posted lies approximately midway between the two sides and is 10 feet from the East end and 1490 feet from the West end.

To tie this Claim to the Public Survey, begin at the northwest corner, Section 9, Township 19 N., Range 53 E., Mt. Diablo P.M., bear South, 7596 feet, and East, 472 feet to the northeast corner of this Claim.

The location work consisted of making the map as provided in NRS 517.040. Dated May 13 A.D., 1986, and filed in duplicate.

Atlas Precious Metals Inc.
 P.O. Box 1207
 Moab, Utah 84532

By: Richard J. Kehmeier
 Its Agent
 -Locator-

STATE OF NEVADA }
 COUNTY OF EUREKA } SS.

Sworn to and acknowledged before me this 27th day of May, 1986, by Richard J. Kehmeier as Agent for ATLAS PRECIOUS METALS INC.

Shirley Allison
 Notary Public

My Commission Expires:

9/29/89



OFFICIAL SEAL
 SHIRLEY ALLISON
 Notary Public-Nevada
 EUREKA COUNTY
 My Comm. Exp. SEPT 29, 1989

86 MAY 27 P 2: 51

102689

OFFICIAL RECORDS
EUREKA COUNTY, NEVADA
M. J. BERTHOLD, RECORDER

FILE NO. 102689
FFS. 575

CERTIFICATE OF LOCATION - NEVADA

THE UNDERSIGNED, hereby certifies that ATLAS PRECIOUS METALS INC., by Its Agent, the undersigned, does hereby locate the SL 37 Lode Mining Claim on this 12th day of March, 19 86, situated in the Eureka Mining District, Eureka County, Nevada.

Said Claim is located in the SW (Quarter) Section(s) 16 Township 19 North, Range 53 East, Mt. Diablo P.M., and more particularly described as follows, to wit:

Beginning at the northeast corner post No. 1,

- Thence, 600 feet in a South direction to Post No. 2,
- Thence, 750 feet in a West direction to Post No. 3,
- Thence, 750 feet in a West direction to Post No. 4,
- Thence, 600 feet in a North direction to Post No. 5,
- Thence, 750 feet in a East direction to Post No. 6,
- Thence, 750 feet in a East direction to Post No. 1,

the point of beginning and all posts being 4" X 4 1/2" wood.

The claim monument on which the Notice is posted lies approximately midway between the two sides and is 1490 feet from the East end and 10 feet from the West end.

To tie this Claim to the Public Survey, begin at the northwest corner, Section 9, Township 19 N., Range 53 E., Mt. Diablo P.M., bear South, 8196 feet, and East, 1972 feet to the northeast corner of this Claim.

The location work consisted of making the map as provided in NRS 517.040. Dated May 13 A.D., 19 86, and filed in duplicate.

Atlas Precious Metals Inc.
P.O. Box 1207
Moab, Utah 84532

By: [Signature]
Its Agent
-Locator-

STATE OF NEVADA)
) SS.
COUNTY OF EUREKA)

Sworn to and acknowledged before me this 27th day of May 19 86, by Richard J. Kehmeier as Agent for ATLAS PRECIOUS METALS INC.

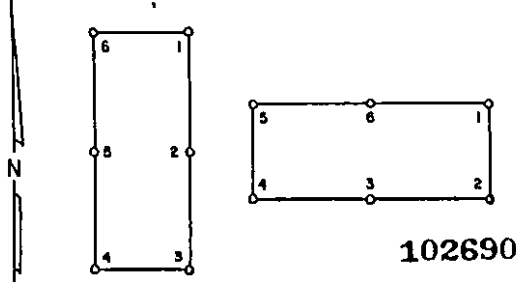
My Commission Expires:
9/29/89



OFFICIAL SEAL
SHIRLEY ALLISON
Notary Public - Nevada
EUREKA COUNTY
My Comm. Exp. SEPT 29, 1989

[Signature]
Notary Public

86 MAY 27 P 2: 51



102690

OFFICIAL RECORDS
 EUREKA COUNTY, NEVADA
 H.H. REDALE, III, RECORDER
 FILE NO. 102690
 P.C.S. 5.75

CERTIFICATE OF LOCATION - NEVADA

THE UNDERSIGNED, hereby certifies that ATLAS PRECIOUS METALS INC., by its Agent, the undersigned, does hereby locate the SL 37A Lode Mining Claim on this 8th day of May, 1986, situated in the Eureka Mining District, Eureka County, Nevada.

Said Claim is located in the SW (Quarter) Section(s) 16, Township 19 North, Range 53 East, Mt. Diablo P.M., and more particularly described as follows, to wit:

Beginning at the northeast corner post No. 1,

- Thence, 96 feet in a South direction to Post No. 2,
- Thence, 750 feet in a West direction to Post No. 3,
- Thence, 750 feet in a West direction to Post No. 4,
- Thence, 96 feet in a North direction to Post No. 5,
- Thence, 750 feet in a East direction to Post No. 6,
- Thence, 750 feet in a East direction to Post No. 1,

the point of beginning and all posts being 4" X 4 1/2" wood.

The claim monument on which the Notice is posted lies approximately midway between the two sides and is 1490 feet from the East end and 10 feet from the West end.

To tie this Claim to the Public Survey, begin at the northwest corner, Section 9, Township 19 N., Range 53 E., Mt. Diablo P.M., bear South, 8796 feet, and East, 1972 feet to the northeast corner of this Claim.

The location work consisted of making the map as provided in NRS 517.040. Dated May 13, 1986 A.D., 1986, and filed in duplicate.

Atlas Precious Metals Inc.
 P.O. Box 1207
 Moab, Utah 84532

By [Signature]
 Its Agent
 -Locator-

STATE OF NEVADA)
) SS.
 COUNTY OF EUREKA)

Sworn to and acknowledged before me this 27th day of May, 1986, by Richard J. Kehmeier as Agent for ATLAS PRECIOUS METALS INC.

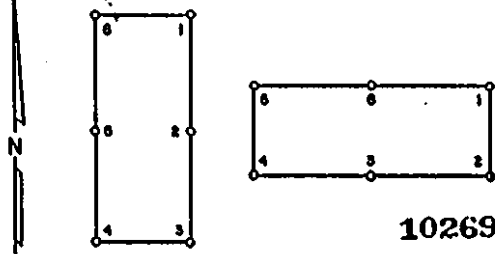
[Signature]
 Notary Public

My Commission Expires:
9/29/89



OFFICIAL SEAL
 SHIRLEY ALLISON
 Notary Public-Nevada
 EUREKA COUNTY
 My Comm. Exp. SEPT 29, 1989

86 MAY 27 P 2: 51



102691

OFFICIAL RECORDS
EUREKA COUNTY, NEVADA
FILE NO. 102691
FFS # 575

CERTIFICATE OF LOCATION - NEVADA

THE UNDERSIGNED, hereby certifies that ATLAS PRECIOUS METALS INC., by its Agent, the undersigned, does hereby locate the SL 38 Lode Mining Claim on this 12th day of March, 1986, situated in the Eureka Mining District, Eureka County, Nevada.

Said Claim is located in the SE(SW) (Quarter) Section(s) 17(16) Township 19 North, Range 53 East, Mt. Diablo P.M., and more particularly described as follows, to wit:

Beginning at the northeast corner post No. 1,

- Thence, 600 feet in a South direction to Post No. 2,
- Thence, 750 feet in a West direction to Post No. 3,
- Thence, 750 feet in a West direction to Post No. 4,
- Thence, 600 feet in a North direction to Post No. 5,
- Thence, 750 feet in a East direction to Post No. 6,
- Thence, 750 feet in a East direction to Post No. 1,

the point of beginning and all posts being 4" x 4 1/2" wood.

The claim monument on which the Notice is posted lies approximately midway between the two sides and is 10 feet from the East end and 1490 feet from the West end.

To tie this Claim to the Public Survey, begin at the northwest corner, Section 9, Township 19 N., Range 53 E., Mt. Diablo P.M., bear South, 8196 feet, and East, 472 feet to the northeast corner of this Claim.

The location work consisted of making the map as provided in NRS 517.040. Dated May 13 A.D., 1986, and filed in duplicate.

Atlas Precious Metals Inc.
P.O. Box 1207
Moab, Utah 84532

By: [Signature]
Its Agent
-Locator-

STATE OF NEVADA }
COUNTY OF EUREKA } SS.

Sworn to and acknowledged before me this 27th day of May, 1986, by Richard J. Kehmeier as Agent for ATLAS PRECIOUS METALS INC.

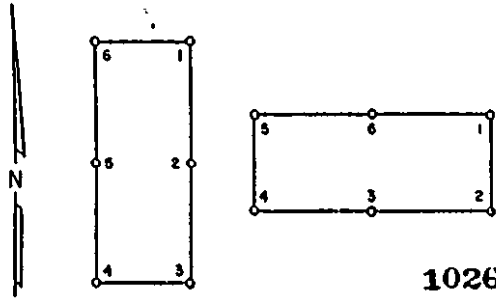
[Signature]
Notary Public

My Commission Expires: 9/29/89



OFFICIAL SEAL
SHIRLEY ALLISON
Notary Public-Nevada
EUREKA COUNTY
My Comm. Exp. SEPT 29, 1989

86 MAY 27 P 2: 51



102692

OFFICIAL RECORDS
EUREKA COUNTY, NEVADA
NOTARY PUBLIC RECORDER

FILE NO. 102692
FEE \$ 5.75

CERTIFICATE OF LOCATION - NEVADA

THE UNDERSIGNED, hereby certifies that ATLAS PRECIOUS METALS INC., by its Agent, the undersigned, does hereby locate the SI 38A Lode Mining Claim on this 8th day of May, 1986, situated in the Eureka Mining District, Eureka County, Nevada.

Said Claim is located in the SE(SW) (Quarter) Section(s) 17(16), Township 19 North, Range 53 East, Mt. Diablo P.M., and more particularly described as follows, to wit:

Beginning at the northeast corner post No. 1,

- Thence, 96 feet in a South direction to Post No. 2,
- Thence, 750 feet in a West direction to Post No. 3,
- Thence, 750 feet in a West direction to Post No. 4,
- Thence, 96 feet in a North direction to Post No. 5,
- Thence, 750 feet in a East direction to Post No. 6,
- Thence, 750 feet in a East direction to Post No. 1,

the point of beginning and all posts being 4" x 4 1/2" wood.

The claim monument on which the Notice is posted lies approximately midway between the two sides and is 10 feet from the East end and 1490 feet from the West end.

To tie this Claim to the Public Survey, begin at the northwest corner, Section 9, Township 19 N., Range 53 E., Mt. Diablo P.M., bear South, 8796 feet, and East, 472 feet to the northeast corner of this Claim.

The location work consisted of making the map as provided in NRS 517.040. Dated May 13, 1986 A.D., 1986, and filed in duplicate.

Atlas Precious Metals Inc.
P.O. Box 1207
Moab, Utah 84532

By: [Signature]
Its Agent
-Locator-

STATE OF NEVADA)
) SS.
COUNTY OF EUREKA)

Sworn to and acknowledged before me this 27th day of May, 1986, by Richard J. Kehmeier as Agent for ATLAS PRECIOUS METALS INC.

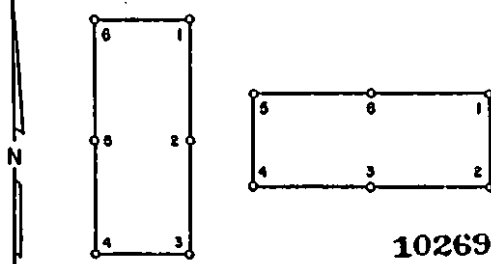
[Signature]
Notary Public

My Commission Expires:

9/29/89



OFFICIAL SEAL
SHIRLEY ALLISON
Notary Public-Nevada
EUREKA COUNTY
My Comm. Exp. SEPT 29, 1989



86 MAY 27 P 2: 51

102693

OFFICIAL RECORDS
 COUNTY OF NEVADA
 P.M. REGALTI, RECORDER
 FILE NO. 102693

CERTIFICATE OF LOCATION - NEVADA

THE UNDERSIGNED, hereby certifies that ATLAS PRECIOUS METALS INC., by its Agent, the undersigned, does hereby locate the SL 39 Lode Mining Claim on this 12th day of March, 19 86, situated in the Eureka Mining District, Eureka County, Nevada.

Said Claim is located in the SW (Quarter) Section(s) 16, Township 19 North, Range 53 East, Mt. Diablo P.M., and more particularly described as follows, to wit:

Beginning at the northeast corner post No. 1,

- Thence, 600 feet in a South direction to Post No. 2,
- Thence, 750 feet in a West direction to Post No. 3,
- Thence, 750 feet in a West direction to Post No. 4,
- Thence, 600 feet in a North direction to Post No. 5,
- Thence, 750 feet in a East direction to Post No. 6,
- Thence, 750 feet in a East direction to Post No. 1,

the point of beginning and all posts being 4" x 4 1/2" wood.

The claim monument on which the Notice is posted lies approximately midway between the two sides and is 1490 feet from the East end and 10 feet from the West end.

To tie this Claim to the Public Survey, begin at the northwest corner, Section 9, Township 19 N., Range 53 E., Mt. Diablo P.M., bear South, 8892 feet, and East, 1972 feet to the northeast corner of this Claim.

The location work consisted of making the map as provided in NRS 517.040. Dated May 13 A.D., 19 86, and filed in duplicate.

Atlas Precious Metals Inc.
 P.O. Box 1207
 Moab, Utah 84532

By: [Signature]
 His Agent
 -Locator-

STATE OF NEVADA)
) SS.
 COUNTY OF EUREKA)

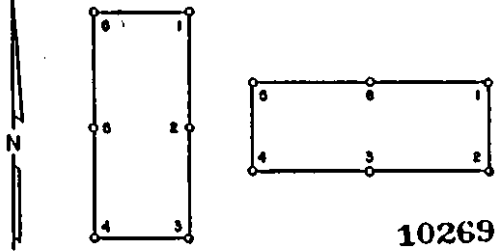
Sworn to and acknowledged before me this 27th day of May, 19 86, by Richard J. Kehmeier as Agent for ATLAS PRECIOUS METALS INC.

[Signature]
 Notary Public

My Commission Expires:
9/29/89



OFFICIAL SEAL
 SHIRLEY ALLISON
 Notary Public - Nevada
 EUREKA COUNTY
 My Comm. Exp. SEPT 29, 1989



86 MAY 27 P 2: 51

102694

OFFICIAL RECORDS
 EUREKA COUNTY, NEVADA
 M.S. REGALTA, RECORDER
 FILE NO. 102694
 FEE \$ 5.75

CERTIFICATE OF LOCATION - NEVADA

THE UNDERSIGNED, hereby certifies that ATLAS PRECIOUS METALS INC., by its Agent, the undersigned, does hereby locate the SL 40 Lode Mining Claim on this 12th day of March, 1986, situated in the Eureka Mining District, Eureka County, Nevada.

Said Claim is located in the SE(SW) (Quarter) Section(s) 17(16), Township 19 North, Range 53 East, Mt. Diablo P.M., and more particularly described as follows, to wit:

Beginning at the northeast corner post No. 1,

- Thence, 600 feet in a South direction to Post No. 2,
- Thence, 750 feet in a West direction to Post No. 3,
- Thence, 750 feet in a West direction to Post No. 4,
- Thence, 600 feet in a North direction to Post No. 5,
- Thence, 750 feet in a East direction to Post No. 6,
- Thence, 750 feet in a East direction to Post No. 1,

the point of beginning and all posts being 4" X 4 1/2" wood.

The claim monument on which the Notice is posted lies approximately midway between the two sides and is 10 feet from the East end and 1490 feet from the West end.

To tie this Claim to the Public Survey, begin at the northwest corner, Section 9, Township 19 N., Range 53 E., Mt. Diablo P.M., bear South, 8892 feet, and East, 472 feet to the northeast corner of this Claim.

The location work consisted of making the map as provided in NRS 517.040. Dated May 13 A.D., 1986, and filed in duplicate.

Atlas Precious Metals Inc.
 P.O. Box 1207
 Moab, Utah 84532

By: [Signature]
 Its Agent
 -Locator-

STATE OF NEVADA)
) SS.
 COUNTY OF EUREKA)

Sworn to and acknowledged before me this 27th day of May, 1986, by Richard J. Kehmeler as Agent for ATLAS PRECIOUS METALS INC.

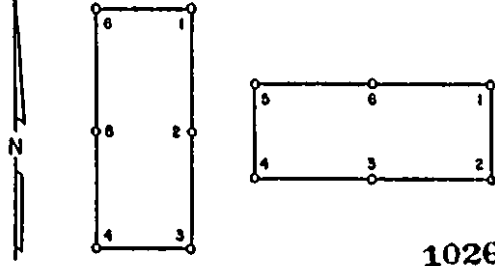
[Signature]
 Notary Public

My Commission Expires:
9/29/89



OFFICIAL SEAL
 SHIRLEY ALLISON
 Notary Public - Nevada
 EUREKA COUNTY
 My Comm Exp SEPT 29, 1989

86 MAY 27 P.2: 51



102695

OFFICIAL RECORDS
EUREKA COUNTY, NEVADA
N.E. RECORDS & RECORDER
FILE NO. 102695
FEE \$ 5.75

CERTIFICATE OF LOCATION - NEVADA

THE UNDERSIGNED, hereby certifies that ATLAS PRECIOUS METALS INC., by its Agent, the undersigned, does hereby locate the SL 41 Lode Mining Claim on this 12th day of March, 19 86, situated in the Eureka Mining District, Eureka County, Nevada.

Said Claim is located in the SW (Quarter) Section(s) 16, Township 19 North, Range 53 East, Mt. Diablo P.M., and more particularly described as follows, to wit:

Beginning at the northeast corner post No. 1,

- Thence, 600 feet in a South direction to Post No. 2,
- Thence, 750 feet in a West direction to Post No. 3,
- Thence, 750 feet in a West direction to Post No. 4,
- Thence, 600 feet in a North direction to Post No. 5,
- Thence, 750 feet in a East direction to Post No. 6,
- Thence, 750 feet in a East direction to Post No. 1,

the point of beginning and all posts being 4" X 4 1/2" wood.

The claim monument on which the Notice is posted lies approximately midway between the two sides and is 1490 feet from the East end and 10 feet from the West end.

To tie this Claim to the Public Survey, begin at the northwest corner, Section 9, Township 19 N., Range 53 E., Mt. Diablo P.M., bear South, 9492 feet, and East, 1972 feet to the northeast corner of this Claim.

The location work consisted of making the map as provided in NRS 517.040. Dated May 13 A.D., 19 86, and filed in duplicate.

Atlas Precious Metals Inc.
P.O. Box 1207
Moab, Utah 84532

By: [Signature]
Its Agent
-Locator-

STATE OF NEVADA)
) SS.
COUNTY OF EUREKA)

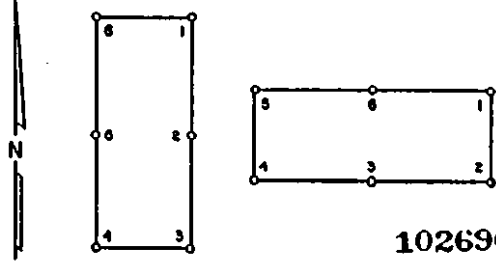
Sworn to and acknowledged before me this 27th day of May, 19 86, by Richard J. Kehmeier as Agent for ATLAS PRECIOUS METALS INC.

[Signature]
Notary Public

My Commission Expires: 9/29/89



OFFICIAL SEAL
SHIRLEY ALLISON
Notary Public-Nevada
EUREKA COUNTY
My Comm Exp. SEPT 29, 1989



102696

86 MAY 27 P 2: 51

OFFICIAL RECORDS
 EUREKA COUNTY, NEVADA
 M.N. REBALC. J. RECORDER
 FILE NO. 102696
 FEE \$ 5.75

CERTIFICATE OF LOCATION - NEVADA

THE UNDERSIGNED, hereby certifies that ATLAS PRECIOUS METALS INC., by its Agent, the undersigned, does hereby locate the SL 42 Lode Mining Claim on this 12th day of March, 1986, situated in the Eureka Mining District, Eureka County, Nevada.

Said Claim is located in the SE(SW) (Quarter) Section(s) 17(16), Township 19 North, Range 53 East, Mt. Diablo P.M., and more particularly described as follows, to wit:

Beginning at the northeast corner post No. 1,

- Thence, 600 feet in a South direction to Post No. 2,
- Thence, 750 feet in a West direction to Post No. 3,
- Thence, 750 feet in a West direction to Post No. 4,
- Thence, 600 feet in a North direction to Post No. 5,
- Thence, 750 feet in a East direction to Post No. 6,
- Thence, 750 feet in a East direction to Post No. 1,

the point of beginning and all posts being 4" X 4 1/2" wood.

The claim monument on which the Notice is posted lies approximately midway between the two sides and is 10 feet from the East end and 1490 feet from the West end.

To tie this Claim to the Public Survey, begin at the northwest corner, Section 9, Township 19 N., Range 53 E., Mt. Diablo P.M., bear South, 9492 feet, and East, 472 feet to the northeast corner of this Claim.

The location work consisted of making the map as provided in NRS 517.040. Dated May 13 A.D., 1986, and filed in duplicate.

Atlas Precious Metals Inc.
 P.O. Box 1207
 Hoab, Utah 84532


By: [Signature]
 Its Agent
 -Locator-

STATE OF NEVADA)
) SS.
 COUNTY OF EUREKA)

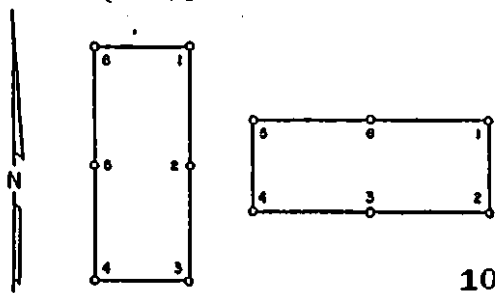
Sworn to and acknowledged before me this 27th day of May, 1986, by Richard J. Kehmeier as Agent for ATLAS PRECIOUS METALS INC.

[Signature]
 Notary Public

My Commission Expires:
9/29/89



86 MAY 27 P 2: 51



102697

OFFICIAL RECORDS
EUREKA COUNTY, NEVADA
MIN. RETAIL \$10 RECORDED
FILE NO. 102697
FFY # 5.75

CERTIFICATE OF LOCATION - NEVADA

THE UNDERSIGNED, hereby certifies that ATLAS PRECIOUS METALS INC., by Its Agent, the undersigned, does hereby locate the SL 43 Lode Mining Claim on this 12th day of March, 19 86, situated in the Eureka Mining District, Eureka County, Nevada.

Said Claim is located in the SW(NW) (Quarter) Section(s) 16(21), Township 19 North, Range 53 East, Mt. Diablo P.M., and more particularly described as follows, to wit:

Beginning at the northeast corner post No. 1,

- Thence, 600 feet in a South direction to Post No. 2,
- Thence, 750 feet in a West direction to Post No. 3,
- Thence, 750 feet in a West direction to Post No. 4,
- Thence, 600 feet in a North direction to Post No. 5,
- Thence, 750 feet in a East direction to Post No. 6,
- Thence, 750 feet in a East direction to Post No. 1,

the point of beginning and all posts being 4" X 4 1/2" wood.

The claim monument on which the Notice is posted lies approximately midway between the two sides and is 1490 feet from the East end and 10 feet from the West end.

To tie this Claim to the Public Survey, begin at the northwest corner, Section 9, Township 19 N., Range 53 E., Mt. Diablo P.M., bear South, 10092 feet, and East, 1972 feet to the northeast corner of this Claim.

The location work consisted of making the map as provided in NRS 517.040. Dated May 13 A.D., 19 86, and filed in duplicate.

Atlas Precious Metals Inc.
P.O. Box 1207
Moab, Utah 84532

By: [Signature]
Its Agent
-Locator-

STATE OF NEVADA }
COUNTY OF EUREKA } SS.

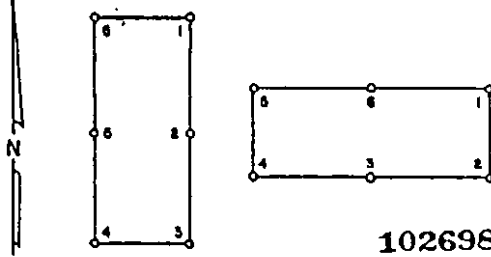
Sworn to and acknowledged before me this 27th day of May, 19 86, by Richard J. Kehmeier as Agent for ATLAS PRECIOUS METALS INC.

[Signature]
Notary Public

My Commission Expires:
9/29/89



OFFICIAL SEAL
SHIRLEY ALLISON
Notary Public-Nevada
EUREKA COUNTY
My Comm. Exp. SEPT 29, 1989



86 MAY 27 P 2: 52

102698

OFFICIAL RECORDS
 EUREKA COUNTY, NEVADA
 M.H. REBALATI, RECORDER
 FILE NO. 102698

CERTIFICATE OF LOCATION - NEVADA FFF R 5.75

THE UNDERSIGNED, hereby certifies that ATLAS PRECIOUS METALS INC., by its Agent, the undersigned, does hereby locate the SL 44 Lode Mining Claim on this 12th day of March, 1986, situated in the Eureka Mining District, Eureka County, Nevada.

Said Claim is located in the SE(NE)(NW)(SW) (Quarter) Section(s) 17(20)(21)(16), Township 19 North, Range 53 East, Mt. Diablo P.M., and more particularly described as follows, to wit:

Beginning at the northeast corner post No. 1,

- Thence, 600 feet in a South direction to Post No. 2,
- Thence, 750 feet in a West direction to Post No. 3,
- Thence, 750 feet in a West direction to Post No. 4,
- Thence, 600 feet in a North direction to Post No. 5,
- Thence, 750 feet in a East direction to Post No. 6,
- Thence, 750 feet in a East direction to Post No. 1,

the point of beginning and all posts being 4" x 4 1/2" wood.

The claim monument on which the Notice is posted lies approximately midway between the two sides and is 10 feet from the East end and 1490 feet from the West end.

To tie this Claim to the Public Survey, begin at the northwest corner, Section 9, Township 19 N., Range 53 E., Mt. Diablo P.M., bear South, 10092 feet, and East, 472 feet to the northeast corner of this Claim.

The location work consisted of making the map as provided in NRS 517.040. Dated May 13 A.D., 1986, and filed in duplicate.

Atlas Precious Metals Inc.
 P.O. Box 1207
 Hoab, Utah 84532

By: [Signature]
 Its Agent
 -Locator-

STATE OF NEVADA)
) SS.
 COUNTY OF EUREKA)

Sworn to and acknowledged before me this 27th day of May, 1986, by Richard J. Kehmeier as Agent for ATLAS PRECIOUS METALS INC.

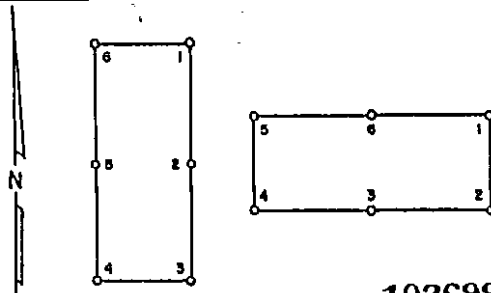
[Signature]
 Notary Public

My Commission Expires:
9/29/89



OFFICIAL SEAL
 SHIRLEY ALLISON
 Notary Public-Nevada
 EUREKA COUNTY
 My Comm. Exp. SEPT 29, 1989

86 MAY 27 P 2: 52



102699

OFFICIAL RECORDS
EUREKA COUNTY, NEVADA
H.M. REBALEATI, RECORDER
FILE NO. 102699
FFB 5. 5. 75

CERTIFICATE OF LOCATION - NEVADA

THE UNDERSIGNED, hereby certifies that ATLAS PRECIOUS METALS INC., by its Agent, the undersigned, does hereby locate the SL 45 Lode Mining Claim on this 12th day of March, 19 86, situated in the Eureka Mining District, Eureka County, Nevada.

Said Claim is located in the NW (Quarter) Section(s) 21, Township 19 North, Range 53 East, Mt. Diablo P.M., and more particularly described as follows, to wit:

Beginning at the northeast corner post No. 1,

- Thence, 600 feet in a South direction to Post No. 2,
- Thence, 750 feet in a West direction to Post No. 3,
- Thence, 750 feet in a West direction to Post No. 4,
- Thence, 600 feet in a North direction to Post No. 5,
- Thence, 750 feet in a East direction to Post No. 6,
- Thence, 750 feet in a East direction to Post No. 1,

the point of beginning and all posts being 4" X 4 1/2" wood.

The claim monument on which the Notice is posted lies approximately midway between the two sides and is 1490 feet from the East end and 10 feet from the West end.

To tie this Claim to the Public Survey, begin at the northwest corner, Section 9, Township 19 N., Range 53 E., Mt. Diablo P.M., bear South, 10692 feet, and East, 1972 feet to the northeast corner of this Claim.

The location work consisted of making the map as provided in NRS 517.040. Dated May 13 A.D., 19 86, and filed in duplicate.

Atlas Precious Metals Inc.
P.O. Box 1207
Moab, Utah 84532

By: [Signature]
Its Agent
-Locator-

STATE OF NEVADA)
) SS.
COUNTY OF EUREKA)

Sworn to and acknowledged before me this 27th day of May 19 86, by Richard J. Kehmeier as Agent for ATLAS PRECIOUS METALS INC.

[Signature]
Notary Public

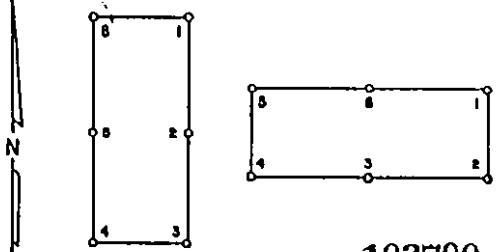
My Commission Expires:

9/29/89



OFFICIAL SEAL
SHIRLEY ALLISON
Notary Public-Nevada
EUREKA COUNTY
My Comm. Exp. SEPT 29, 1989

86 MAY 27 P 2: 52



102700

OFFICIAL RECORDS
EUREKA COUNTY, NEVADA
M.F. REBAL PATL RECORDER
FILE NO. 102700

CERTIFICATE OF LOCATION - NEVADA FFL # 5.75

THE UNDERSIGNED, hereby certifies that ATLAS PRECIOUS METALS INC., by its Agent, the undersigned, does hereby locate the SL 46 Lode Mining Claim on this 12th day of March, 1986, situated in the Eureka Mining District, Eureka County, Nevada.

Said Claim is located in the NE(NW) (Quarter) Section(s) 20(21), Township 19 North, Range 53 East, Mt. Diablo P.M., and more particularly described as follows, to wit:

Beginning at the northeast corner post No. 1,

- Thence, 600 feet in a South direction to Post No. 2,
- Thence, 750 feet in a West direction to Post No. 3,
- Thence, 750 feet in a West direction to Post No. 4,
- Thence, 600 feet in a North direction to Post No. 5,
- Thence, 750 feet in a East direction to Post No. 6,
- Thence, 750 feet in a East direction to Post No. 1,

the point of beginning and all posts being 4" x 4 1/2" wood.

The claim monument on which the Notice is posted lies approximately midway between the two sides and is 10 feet from the East end and 1490 feet from the West end.

To tie this Claim to the Public Survey, begin at the northwest corner, Section 9, Township 19 N., Range 53 E., Mt. Diablo P.M., bear South, 10692 feet, and East, 472 feet to the northeast corner of this Claim.

The location work consisted of making the map as provided in NRS 517.040. Dated May 13 A.D., 1986, and filed in duplicate.

Atlas Precious Metals Inc.
P.O. Box 1207
Moab, Utah 84532

By: [Signature]
Its Agent
-Locator-

STATE OF NEVADA }
COUNTY OF EUREKA } SS.

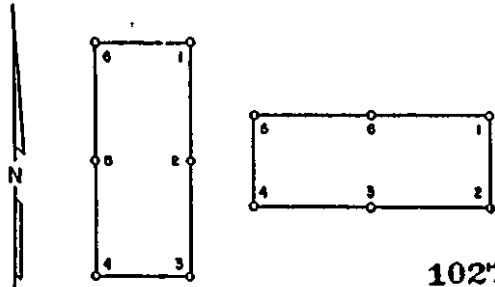
Sworn to and acknowledged before me this 27th day of May, 1986, by Richard J. Kehmeier as Agent for ATLAS PRECIOUS METALS INC.

[Signature]
Notary Public

My Commission Expires:
9/29/89



OFFICIAL SEAL
SHIRLEY ALLISON
Notary Public - Nevada
EUREKA COUNTY
My Comm. Exp. SEPT 29, 1989



RECORDED AT REQUEST OF
ATLAS PRECIOUS METALS
 BOOK 144 PAGE 356

86 MAY 27 P 2: 52

102701

OFFICIAL RECORDS
 EUREKA COUNTY NEVADA
 FILE NO. 102701
 FEE \$ 5.75

CERTIFICATE OF LOCATION - NEVADA

THE UNDERSIGNED, hereby certifies that ATLAS PRECIOUS METALS INC., by its Agent, the undersigned, does hereby locate the SL 47 Lode Mining Claim on this 12th day of March, 1986, situated in the Eureka Mining District, Eureka County, Nevada.

Said Claim is located in the NW (Quarter) Section(s) 21, Township 19 North, Range 53 East, Mt. Diablo P.M., and more particularly described as follows, to wit:

Beginning at the northeast corner post No. 1,

- Thence, 600 feet in a South direction to Post No. 2,
- Thence, 750 feet in a West direction to Post No. 3,
- Thence, 750 feet in a West direction to Post No. 4,
- Thence, 600 feet in a North direction to Post No. 5,
- Thence, 750 feet in a East direction to Post No. 6,
- Thence, 750 feet in a East direction to Post No. 1,

the point of beginning and all posts being 4" X 4 1/2" wood.

The claim monument on which the Notice is posted lies approximately midway between the two sides and is 1490 feet from the East end and 10 feet from the West end.

To tie this Claim to the Public Survey, begin at the northwest corner, Section 9, Township 19 N., Range 53 E., Mt. Diablo P.M., bear South, 11292 feet, and East, 1972 feet to the northeast corner of this Claim.

The location work consisted of making the map as provided in NRS 517.040. Dated May 13 A.D., 1986, and filed in duplicate.

Atlas Precious Metals Inc.
 P.O. Box 1207
 Moab, Utah 84532


By: [Signature]
 Its Agent
 -Locator-

STATE OF NEVADA)
) SS.
 COUNTY OF EUREKA)

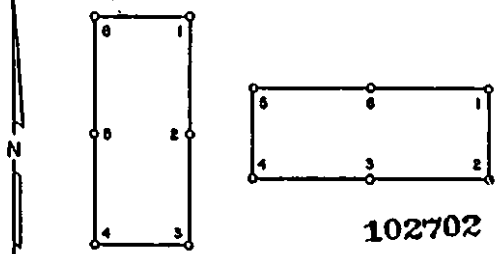
Sworn to and acknowledged before me this 27th day of May, 1986, by Richard J. Kehmeier as Agent for ATLAS PRECIOUS METALS INC.

[Signature]
 Notary Public

My Commission Expires:
9/29/89



86 MAY 27 P 2: 52



102702

OFFICIAL RECORDS
EUREKA COUNTY, NEVADA
M.H. REBALATI, RECORDER
FILE NO. 102702

CERTIFICATE OF LOCATION - NEVADA FFS 5.75

THE UNDERSIGNED, hereby certifies that ATLAS PRECIOUS METALS INC., by its Agent, the undersigned, does hereby locate the SL 48 Lode Mining Claim on this 12th day of March, 19 86, situated in the Eureka Mining District, Eureka County, Nevada.

Said Claim is located in the NE(NW) (Quarter) Section(s) 20(21), Township 19 North, Range 53 East, Mt. Diablo P.M., and more particularly described as follows, to wit:

Beginning at the northeast corner post No. 1,

- Thence, 600 feet in a South direction to Post No. 2,
- Thence, 750 feet in a West direction to Post No. 3,
- Thence, 750 feet in a West direction to Post No. 4,
- Thence, 600 feet in a North direction to Post No. 5,
- Thence, 750 feet in a East direction to Post No. 6,
- Thence, 750 feet in a East direction to Post No. 1,

the point of beginning and all posts being 4" X 4 1/2" wood.

The claim monument on which the Notice is posted lies approximately midway between the two sides and is 10 feet from the East end and 1490 feet from the West end.

To tie this Claim to the Public Survey, begin at the northwest corner, Section 9, Township 19 N., Range 53 E., Mt. Diablo P.M., bear South, 11292 feet, and East, 472 feet to the northeast corner of this Claim.

The location work consisted of making the map as provided in NRS 517.040. Dated May 13 A.D., 19 86, and filed in duplicate.

Atlas Precious Metals Inc.
P.O. Box 1207
Moab, Utah 84532

By: [Signature]
Its Agent
-Locator-

STATE OF NEVADA }
COUNTY OF EUREKA } SS.

Sworn to and acknowledged before me this 27th day of May, 19 86, by Richard J. Kehmeier as Agent for ATLAS PRECIOUS METALS INC.

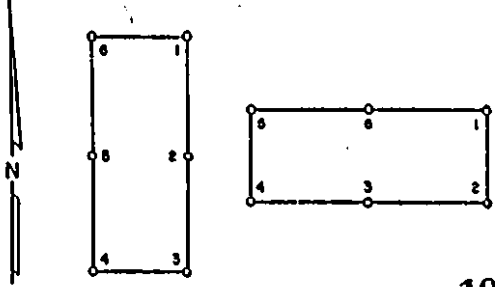
[Signature]
Notary Public

My Commission Expires:
9/29/89



OFFICIAL SEAL
SHIRLEY ALLISON
Notary Public-Nevada
EUREKA COUNTY
My Comm Exp. SEPT 29, 1989

86 MAY 27 P 2: 52



102703

OFFICIAL RECORDS
EUREKA COUNTY, NEVADA
FILE NO. 102703
FFE S. 5.75

CERTIFICATE OF LOCATION - NEVADA

THE UNDERSIGNED, hereby certifies that ATLAS PRECIOUS METALS INC., by its Agent, the undersigned, does hereby locate the SL 49 Lode Mining Claim on this 12th day of March, 1986, situated in the Eureka Mining District, Eureka County, Nevada.

Said Claim is located in the NW (Quarter) Section(s) 21, Township 19 North, Range 53 East, Mt. Diablo P.M., and more particularly described as follows, to wit:

Beginning at the northeast corner post No. 1,

- Thence, 600 feet in a South direction to Post No. 2,
- Thence, 750 feet in a West direction to Post No. 3,
- Thence, 750 feet in a West direction to Post No. 4,
- Thence, 600 feet in a North direction to Post No. 5,
- Thence, 750 feet in a East direction to Post No. 6,
- Thence, 750 feet in a East direction to Post No. 1,

the point of beginning and all posts being 4" x 4 1/2" wood.

The claim monument on which the Notice is posted lies approximately midway between the two sides and is 1490 feet from the East end and 10 feet from the West end.

To tie this Claim to the Public Survey, begin at the northwest corner, Section 9, Township 19 N., Range 53 E., Mt. Diablo P.M., bear South, 11892 feet, and East, 1972 feet to the northeast corner of this Claim.

The location work consisted of making the map as provided in NRS 517.040. Dated May 13 A.D., 1986, and filed in duplicate.

Atlas Precious Metals Inc.
P.O. Box 1207
Moab, Utah 84532

By: [Signature]
Its Agent
-Locator-

STATE OF NEVADA)
) SS.
COUNTY OF EUREKA)

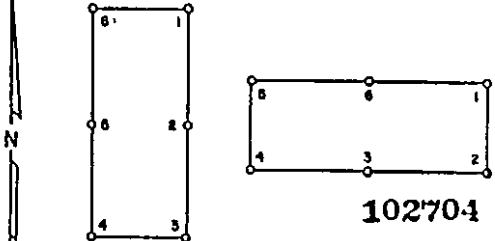
Sworn to and acknowledged before me this 27th day of May, 1986, by Richard J. Kehmeler as Agent for ATLAS PRECIOUS METALS INC.

[Signature]
Notary Public

My Commission Expires:
9/29/89



OFFICIAL SEAL
SHIRLEY ALLISON
Notary Public-Nevada
EUREKA COUNTY
My Comm. Exp. SEPT 29, 1989



102704

RECORDED AT REQUEST OF
ATLAS PRECIOUS METALS
 BOOK 144 PAGE 359

86 MAY 27 P 2: 52

OFFICIAL RECORDS
 EUREKA COUNTY, NEVADA
 M.N. REBALEATI, RECORDER
 FILE NO. 102704

CERTIFICATE OF LOCATION - NEVADA

THE UNDERSIGNED, hereby certifies that ATLAS PRECIOUS METALS INC., by its Agent, the undersigned, does hereby locate the SL 50 Lode Mining Claim on this 12th day of March, 19 86, situated in the Eureka Mining District, Eureka County, Nevada.

Said Claim is located in the NE(NW) (Quarter) Section(s) 20(21), Township 19 North, Range 53 East, Mt. Diablo P.M., and more particularly described as follows, to wit:

Beginning at the northeast corner post No. 1,

- Thence, 600 feet in a South direction to Post No. 2,
- Thence, 750 feet in a West direction to Post No. 3,
- Thence, 750 feet in a West direction to Post No. 4,
- Thence, 600 feet in a North direction to Post No. 5,
- Thence, 750 feet in a East direction to Post No. 6,
- Thence, 750 feet in a East direction to Post No. 1,

the point of beginning and all posts being 4" X 4 1/2" wood.

The claim monument on which the Notice is posted lies approximately midway between the two sides and is 10 feet from the East end and 1490 feet from the West end.

To tie this Claim to the Public Survey, begin at the northwest corner, Section 9, Township 19 N., Range 53 E., Mt. Diablo P.M., bear South, 11892 feet, and East, 472 feet to the northeast corner of this Claim.

The location work consisted of making the map as provided in NRS 517.040. Dated May 13 A.D., 19 86, and filed in duplicate.

Atlas Precious Metals Inc.
 P.O. Box 1207
 Moab, Utah 84532

By: [Signature]
 Its Agent
 -Locator-

STATE OF NEVADA)
) SS.
 COUNTY OF EUREKA)

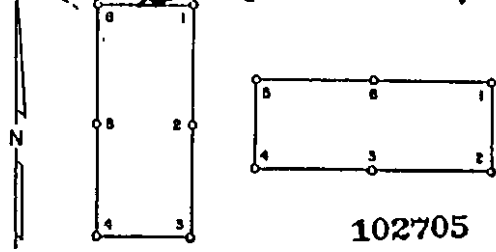
Sworn to and acknowledged before me this 27th day of May, 19 86, by Richard J. Kehmeier as Agent for ATLAS PRECIOUS METALS INC.

[Signature]
 Notary Public

My Commission Expires;
9/29/89



OFFICIAL SEAL
 SHIRLEY ALLISON
 Notary Public-Nevada
 EUREKA COUNTY
 My Comm. Exp. SEPT 29, 1989



102705

RECORDED AT REQUEST OF
ATLAS PRECIOUS METALS
 BOOK 144 PAGE 360

86 MAY 27 P 2: 52

OFFICIAL RECORDS
 EUREKA COUNTY, NEVADA
 M.N. REBALIATI, RECORDER
 FILE NO. 102705
 FEE \$ 5.75

CERTIFICATE OF LOCATION - NEVADA

THE UNDERSIGNED, hereby certifies that ATLAS PRECIOUS METALS INC., by its Agent, the undersigned, does hereby locate the SL 51 Lode Mining Claim on this 12th day of March, 1986, situated in the Eureka Mining District, Eureka County, Nevada.

Said Claim is located in the SE (Quarter) Section(s) 5, Township 19 North, Range 53 East, Mt. Diablo P.M., and more particularly described as follows, to wit:

Beginning at the northeast corner post No. 1,

- Thence, 600 feet in a South direction to Post No. 2,
- Thence, 750 feet in a West direction to Post No. 3,
- Thence, 750 feet in a West direction to Post No. 4,
- Thence, 600 feet in a North direction to Post No. 5,
- Thence, 750 feet in a East direction to Post No. 6,
- Thence, 750 feet in a East direction to Post No. 1,

the point of beginning and all posts being 4" x 4 1/2" wood.

The claim monument on which the Notice is posted lies approximately midway between the two sides and is 1490 feet from the East end and 10 feet from the West end.

To tie this Claim to the Public Survey, begin at the northwest corner, Section 9, Township 19 N., Range 53 E., Mt. Diablo P.M., bear North, 2004 feet, and West, 1028 feet to the northeast corner of this Claim.

The location work consisted of making the map as provided in NRS 517.040. Dated May 13 A.D., 1986, and filed in duplicate.

Atlas Precious Metals Inc.
 P.O. Box 1207
 Moab, Utah 84532

By: [Signature]
 Its Agent
 -Locator-

STATE OF NEVADA)
) SS.
 COUNTY OF EUREKA)

Sworn to and acknowledged before me this 27th day of May, 1986, by Richard J. Kehmeler as Agent for ATLAS PRECIOUS METALS INC.

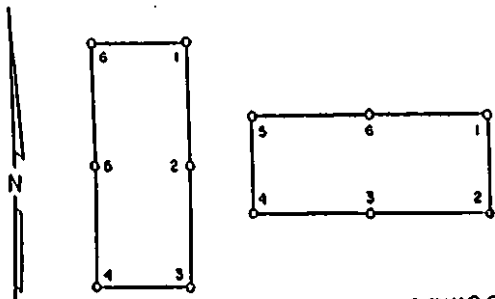
[Signature]
 Notary Public

My Commission Expires:
9/29/89



OFFICIAL SEAL
 SHIRLEY ALLISON
 Notary Public-Nevada
 EUREKA COUNTY
 My Comm. Exp. SEPT 29, 1989

86 MAY 27 P 2: 52



102706

OFFICIAL RECORDS
EUREKA COUNTY, NEVADA
M.H. REBALEAH, RECORDER
FILE NO. 102706
FFS \$ 5.75

CERTIFICATE OF LOCATION - NEVADA

THE UNDERSIGNED, hereby certifies that ATLAS PRECIOUS METALS INC., by its Agent, the undersigned, does hereby locate the SL 52 Lode Mining Claim on this 12th day of March, 1986, situated in the Eureka Mining District, Eureka County, Nevada.

Said Claim is located in the SW(SE) (Quarter) Section(s) 5(5), Township 19 North, Range 53 East, Mt. Diablo P.M., and more particularly described as follows, to wit:

Beginning at the northeast corner post No. 1,

- Thence, 600 feet in a South direction to Post No. 2,
- Thence, 750 feet in a West direction to Post No. 3,
- Thence, 750 feet in a West direction to Post No. 4,
- Thence, 600 feet in a North direction to Post No. 5,
- Thence, 750 feet in a East direction to Post No. 6,
- Thence, 750 feet in a East direction to Post No. 1,

the point of beginning and all posts being 4" X 4 1/2" wood.

The claim monument on which the Notice is posted lies approximately midway between the two sides and is 10 feet from the East end and 1490 feet from the West end.

To tie this Claim to the Public Survey, begin at the northwest corner, Section 9, Township 19 N., Range 53 E., Mt. Diablo P.M., bear North 2004 feet, and West 2528 feet to the northeast corner of this Claim.

The location work consisted of making the map as provided in NRS 517.040. Dated May 13 A.D., 1986, and filed in duplicate.

Atlas Precious Metals Inc.
P.O. Box 1207
Moab, Utah 84532

By: [Signature]
Its Agent
-Locator-

STATE OF NEVADA)
) SS.
COUNTY OF EUREKA)

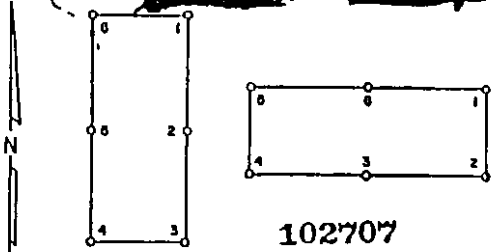
Sworn to and acknowledged before me this 27th day of May, 1986, by Richard J. Kehmeier as Agent for ATLAS PRECIOUS METALS INC.

[Signature]
Notary Public

My Commission Expires:
9/29/89



OFFICIAL SEAL
SHIRLEY ALLISON
Notary Public - Nevada
EUREKA COUNTY
My Comm. Exp. SEPT 22, 1989



86 MAY 27 P 2: 52

102707

OFFICIAL RECORDS
 EUREKA COUNTY, NEVADA
 P.L.N. REGISTRATION RECORDER
 FILE NO. 102707
 P.P.S. 5.75

CERTIFICATE OF LOCATION - NEVADA

THE UNDERSIGNED, hereby certifies that ATLAS PRECIOUS METALS INC., by its Agent, the undersigned, does hereby locate the SL 53 Lode Mining Claim on this 12th day of March, 1986, situated in the Eureka Mining District, Eureka County, Nevada.

Said Claim is located in the SE (Quarter) Section(s) 5, Township 19 North, Range 53 East, Mt. Diablo P.M., and more particularly described as follows, to wit:

Beginning at the northeast corner post No. 1,

- Thence, 600 feet in a South direction to Post No. 2,
- Thence, 750 feet in a West direction to Post No. 3,
- Thence, 750 feet in a West direction to Post No. 4,
- Thence, 600 feet in a North direction to Post No. 5,
- Thence, 750 feet in a East direction to Post No. 6,
- Thence, 750 feet in a East direction to Post No. 1,

the point of beginning and all posts being 4" X 4 1/2" wood.

The claim monument on which the Notice is posted lies approximately midway between the two sides and is 1490 feet from the East end and 10 feet from the West end.

To tie this Claim to the Public Survey, begin at the northwest corner, Section 9, Township 19 N., Range 53 E., Mt. Diablo P.M., bear North, 1404 feet, and West, 1028 feet to the northeast corner of this Claim.

The location work consisted of making the map as provided in NRS 517.040. Dated May 13 A.D., 1986, and filed in duplicate.

Atlas Precious Metals Inc.
 P.O. Box 1207
 Moab, Utah 84532


By: [Signature]
 Its Agent
 -Locator-

STATE OF NEVADA)
) SS.
 COUNTY OF EUREKA)

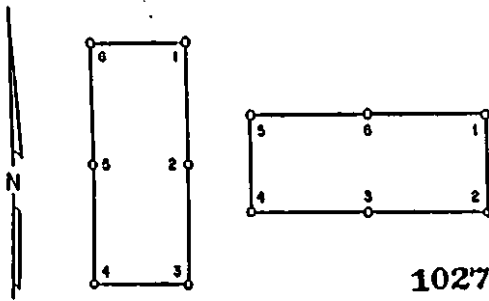
Sworn to and acknowledged before me this 27th day of May, 1986, by Richard J. Kehneler as Agent for ATLAS PRECIOUS METALS INC.

[Signature]
 Notary Public

My Commission Expires:
9/29/89



86 MAY 27 P 2: 52



102708

OFFICIAL RECORDS
EUREKA COUNTY, NEVADA
H.H. REGALATI, RECORDER
File No. 102708
FFE S. 575

CERTIFICATE OF LOCATION - NEVADA

THE UNDERSIGNED, hereby certifies that ATLAS PRECIOUS METALS INC., by its Agent, the undersigned, does hereby locate the SL 54 Lode Mining Claim on this 12th day of March, 1986, situated in the Eureka Mining District, Eureka County, Nevada.

Said Claim is located in the SW(SE) (Quarter) Section(s) 5(5), Township 19 North, Range 53 East, Mt. Diablo P.M., and more particularly described as follows, to wit:

Beginning at the northeast corner post No. 1,

- Thence, 600 feet in a South direction to Post No. 2,
- Thence, 750 feet in a West direction to Post No. 3,
- Thence, 750 feet in a West direction to Post No. 4,
- Thence, 600 feet in a North direction to Post No. 5,
- Thence, 750 feet in a East direction to Post No. 6,
- Thence, 750 feet in a East direction to Post No. 1,

the point of beginning and all posts being 4" X 4 1/2" wood.

The claim monument on which the Notice is posted lies approximately midway between the two sides and is 10 feet from the East end and 1490 feet from the West end.

To tie this Claim to the Public Survey, begin at the northwest corner, Section 9, Township 19 N., Range 53 E., Mt. Diablo P.M., bear North, 1404 feet, and West, 2528 feet to the northeast corner of this Claim.

The location work consisted of making the map as provided in NRS 517.040. Dated May 13 A.D., 1986, and filed in duplicate.

Atlas Precious Metals Inc.
P.O. Box 1207
Moab, Utah 84532

By: [Signature]
Its Agent
-Locator-

STATE OF NEVADA }
COUNTY OF EUREKA } SS.

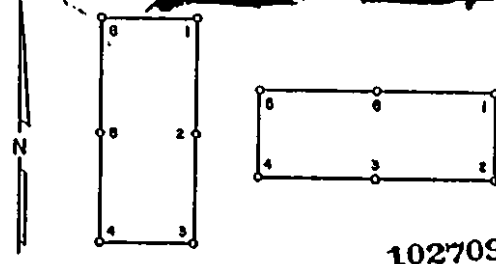
Sworn to and acknowledged before me this 27th day of May, 1986, by Richard J. Kehmeler as Agent for ATLAS PRECIOUS METALS INC.

[Signature]
Notary Public

My Commission Expires:
9/29/89



OFFICIAL SEAL
SHIRLEY ALLISON
Notary Public-Nevada
EUREKA COUNTY
My Comm. Exp. SEPT 29, 1989



RECORDED AT REQUEST OF
ATLAS PRECIOUS METALS
 BOOK 144 PAGE 364

86 MAY 27 P 2: 52

102709

OFFICIAL RECORDS
 EUREKA COUNTY, NEVADA
 M.A. REGALATI, RECORDER
 CERTIFICATE OF LOCATION - NEVADA FILE NO. **102709**
 FEE \$ 5.75

THE UNDERSIGNED, hereby certifies that ATLAS PRECIOUS METALS INC., by its Agent, the undersigned, does hereby locate the SL 55 Lode Mining Claim on this 12th day of March, 1986, situated in the Eureka Mining District, Eureka County, Nevada.

Said Claim is located in the SE (Quarter) Section(s) 5, Township 19 North, Range 53 East, Mt. Diablo P.M., and more particularly described as follows, to wit:

Beginning at the northeast corner post No. 1,

- Thence, 600 feet in a South direction to Post No. 2,
- Thence, 750 feet in a West direction to Post No. 3,
- Thence, 750 feet in a West direction to Post No. 4,
- Thence, 600 feet in a North direction to Post No. 5,
- Thence, 750 feet in a East direction to Post No. 6,
- Thence, 750 feet in a East direction to Post No. 1,

the point of beginning and all posts being 4" X 4 1/2" wood.

The claim monument on which the Notice is posted lies approximately midway between the two sides and is 1490 feet from the East end and 10 feet from the West end.

To tie this Claim to the Public Survey, begin at the northwest corner, Section 9, Township 19 N., Range 53 E., Mt. Diablo P.M., bear North, 804 feet, and West, 1028 feet to the northeast corner of this Claim.

The location work consisted of making the map as provided in NRS 517.040. Dated May 13 A.D., 1986, and filed in duplicate.

Atlas Precious Metals Inc.
 P.O. Box 1207
 Moab, Utah 84532

By: [Signature]
 Its Agent
 -Locator-

STATE OF NEVADA }
 COUNTY OF EUREKA } SS.

Sworn to and acknowledged before me this 27th day of May, 1986, by Richard J. Kehmeler as Agent for ATLAS PRECIOUS METALS INC.

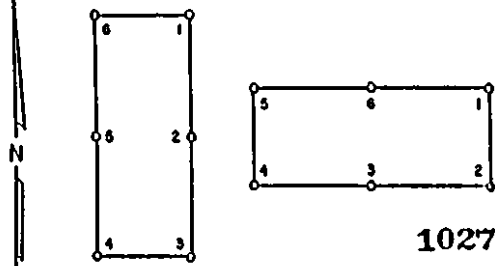
[Signature]
 Notary Public

My Commission Expires:
9/29/89



OFFICIAL SEAL
 SHIRLEY ALLISON
 Notary Public-Nevada
 EUREKA COUNTY
 My Comm. Exp. SEPT 23, 1989

86 MAY 27 P 2: 53



102710

OFFICIAL RECORDS
EUREKA COUNTY, NEVADA
M.N. REGALATI, RECORDER
FILE NO. 102710
FFE S. 575

CERTIFICATE OF LOCATION - NEVADA

THE UNDERSIGNED, hereby certifies that ATLAS PRECIOUS METALS INC., by its Agent, the undersigned, does hereby locate the SL 56 Lode Mining Claim on this 12th day of March, 1986, situated in the Eureka Mining District, Eureka County, Nevada.

Said Claim is located in the SE(SW) (Quarter) Section(s) 5(5), Township 19 North, Range 53 East, Mt. Diablo P.M., and more particularly described as follows, to wit:

Beginning at the northeast corner post No. 1,

- Thence, 600 feet in a South direction to Post No. 2,
- Thence, 750 feet in a West direction to Post No. 3,
- Thence, 750 feet in a West direction to Post No. 4,
- Thence, 600 feet in a North direction to Post No. 5,
- Thence, 750 feet in a East direction to Post No. 6,
- Thence, 750 feet in a East direction to Post No. 1,

the point of beginning and all posts being 4" X 4 1/2" wood.

The claim monument on which the Notice is posted lies approximately midway between the two sides and is 10 feet from the East end and 1490 feet from the West end.

To tie this Claim to the Public Survey, begin at the northwest corner, Section 9, Township 19 N., Range 53 E., Mt. Diablo P.M., bear North, 804 feet, and West, 2528 feet to the northeast corner of this Claim.

The location work consisted of making the map as provided in NRS 517.040. Dated May 13 A.D., 1986, and filed in duplicate.

Atlas Precious Metals Inc.
P.O. Box 1207
Moab, Utah 84532

By: [Signature]
Its Agent
-Locator-

STATE OF NEVADA)
) SS.
COUNTY OF EUREKA)

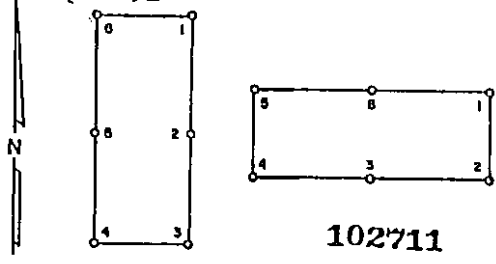
Sworn to and acknowledged before me this 27th day of May, 1986, by Richard J. Kehmeier as Agent for ATLAS PRECIOUS METALS INC.

[Signature]
Notary Public

My Commission Expires:
9/29/89



OFFICIAL SEAL
SHIRLEY ALLISON
Notary Public-Nevada
EUREKA COUNTY
My Comm. Exp. SEPT 29, 1989



RECORDED AT REQUEST OF
ATLAS PRECIOUS METALS
 BOOK 44 PAGE 366

86 MAY 27 P 2: 53

102711

RECORDS SECTION
 EUREKA COUNTY, NEVADA
 COUNTY CLERK
 102711

CERTIFICATE OF LOCATION - NEVADA FILE # 5.75

THE UNDERSIGNED, hereby certifies that ATLAS PRECIOUS METALS INC., by its Agent, the undersigned, does hereby locate the SL 57 Lode Mining Claim on this 12th day of March, 19 86, situated in the Eureka Mining District, Eureka County, Nevada.

Said Claim is located in the SE (NE) (Quarter) Section(s) 5(8), Township 19 North, Range 53 East, Mt. Diablo P.M., and more particularly described as follows, to wit:

Beginning at the northeast corner post No. 1,

- Thence, 600 feet in a South direction to Post No. 2,
- Thence, 750 feet in a West direction to Post No. 3,
- Thence, 750 feet in a West direction to Post No. 4,
- Thence, 600 feet in a North direction to Post No. 5,
- Thence, 750 feet in a East direction to Post No. 6,
- Thence, 750 feet in a East direction to Post No. 1,

the point of beginning and all posts being 4" x 4 1/2" wood.

The claim monument on which the Notice is posted lies approximately midway between the two sides and is 1490 feet from the East end and 10 feet from the West end.

To tie this Claim to the Public Survey, begin at the northwest corner, Section 9, Township 19 N., Range 53 E., Mt. Diablo P.M., bear North, 204 feet, and West, 1028 feet to the northeast corner of this Claim.

The location work consisted of making the map as provided in NRS 517.040. Dated May 13 A.D., 19 86, and filed in duplicate.

Atlas Precious Metals Inc.
 P.O. Box 1207
 Moab, Utah 84532

By: [Signature]
 Its Agent
 -Locator-

STATE OF NEVADA)
) SS.
 COUNTY OF EUREKA)

Sworn to and acknowledged before me this 27th day of May, 19 86, by Richard J. Kehmeier as Agent for ATLAS PRECIOUS METALS INC.

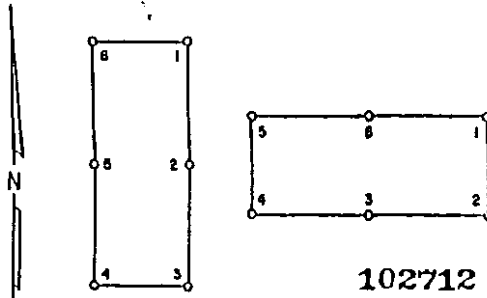
[Signature]
 Notary Public

My Commission Expires:
9/29/89



OFFICIAL SEAL
 SHIRLEY ALLISON
 Notary Public-Nevada
 EUREKA COUNTY
 My Comm. Exp. SEPT 29, 1989

86 MAY 27 P 2: 53



102712

OFFICIAL RECORDS
EUREKA COUNTY, NEVADA
M.H. REBALEATI, RECORDER
FILE NO. 102712
FFS 5.75

CERTIFICATE OF LOCATION - NEVADA

THE UNDERSIGNED, hereby certifies that ATLAS PRECIOUS METALS INC., by its Agent, the undersigned, does hereby locate the SL 58 Lode Mining Claim on this 12th day of March, 1986, situated in the Eureka Mining District, Eureka County, Nevada.

Said Claim is located in the SW(NW)(NE)(SE) (Quarter) Section(s) 5(8)(8)(5), Township 19 North, Range 53 East, Mt. Diablo P.M., and more particularly described as follows, to wit:

Beginning at the northeast corner post No. 1,

- Thence, 600 feet in a South direction to Post No. 2,
- Thence, 750 feet in a West direction to Post No. 3,
- Thence, 750 feet in a West direction to Post No. 4,
- Thence, 600 feet in a North direction to Post No. 5,
- Thence, 750 feet in a East direction to Post No. 6,
- Thence, 750 feet in a East direction to Post No. 1,

the point of beginning and all posts being 4" X 4 1/2" wood.

The claim monument on which the Notice is posted lies approximately midway between the two sides and is 10 feet from the East end and 1490 feet from the West end.

To tie this Claim to the Public Survey, begin at the northwest corner, Section 9, Township 19 N., Range 53 E., Mt. Diablo P.M., bear North, 204 feet, and West, 2528 feet to the northeast corner of this Claim.

The location work consisted of making the map as provided in NRS 517.040. Dated May 13 A.D., 1986, and filed in duplicate.

Atlas Precious Metals Inc.
P.O. Box 1207
Moab, Utah 84532

By: [Signature]
Its Agent
-Locator-

STATE OF NEVADA)
) SS.
COUNTY OF EUREKA)

Sworn to and acknowledged before me this 27th day of May, 1986, by Richard J. Kehmeier as Agent for ATLAS PRECIOUS METALS INC.

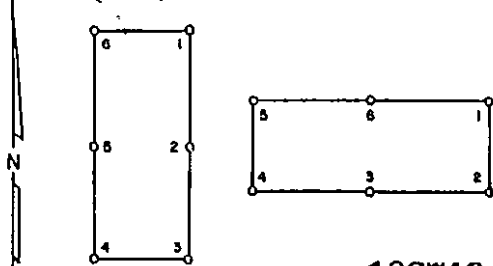
[Signature]
Notary Public

My Commission Expires;
9/29/89



OFFICIAL SEAL
SHIRLEY ALLISON
Notary Public-Nevada
EUREKA COUNTY
My Comm. Exp. SEPT 29, 1989

86 MAY 27 P 2: 53



102713

OFFICIAL RECORDS
EUREKA COUNTY, NEVADA
PUBLIC RECORDS RECORDER
FILE NO. 102713
FFS 5.75

CERTIFICATE OF LOCATION - NEVADA

THE UNDERSIGNED, hereby certifies that ATLAS PRECIOUS METALS INC., by its Agent, the undersigned, does hereby locate the SL 59 Lode Mining Claim on this 12th day of March, 19 86, situated in the Eureka Mining District, Eureka County, Nevada.

Said Claim is located in the NE (Quarter) Section(s) 8, Township 19 North, Range 53 East, Mt. Diablo P.M., and more particularly described as follows, to wit:

Beginning at the northeast corner post No. 1,

- Thence, 600 feet in a South direction to Post No. 2,
- Thence, 750 feet in a West direction to Post No. 3,
- Thence, 750 feet in a West direction to Post No. 4,
- Thence, 600 feet in a North direction to Post No. 5,
- Thence, 750 feet in a East direction to Post No. 6,
- Thence, 750 feet in a East direction to Post No. 1,

the point of beginning and all posts being 4" X 4 1/2" wood

The claim monument on which the Notice is posted lies approximately midway between the two sides and is 1490 feet from the East end and 10 feet from the West end.

To tie this Claim to the Public Survey, begin at the northwest corner, Section 9, Township 19 N., Range 53 E., Mt. Diablo P.M., bear South, 396 feet, and West, 1028 feet to the northeast corner of this Claim.

The location work consisted of making the map as provided in NRS 517.040. Dated May 13 A.D., 19 86, and filed in duplicate.

Atlas Precious Metals Inc.
P.O. Box 1207
Moab, Utah 84532

By: [Signature]
Its Agent
-Locator-

STATE OF NEVADA)
) SS.
COUNTY OF EUREKA)

Sworn to and acknowledged before me this 27th day of May, 19 86, by Richard J. Kehmeier as Agent for ATLAS PRECIOUS METALS INC.

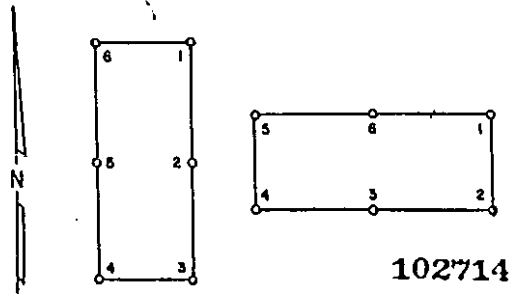
[Signature]
Notary Public

My Commission Expires: 9/29/89



OFFICIAL SEAL
SHIRLEY ALLISON
Notary Public-Nevada
EUREKA COUNTY
My Comm. Exp. SEPT 29, 1989

86 MAY 27 P 2: 53



102714

OFFICIAL RECORDS
EUREKA COUNTY, NEVADA
M. H. REBELENTZ, RECORDER
FILE NO. 102714
FFP \$ 5.75

CERTIFICATE OF LOCATION - NEVADA

THE UNDERSIGNED, hereby certifies that ATLAS PRECIOUS METALS INC., by its Agent, the undersigned, does hereby locate the SL 60 Lode Mining Claim on this 12th day of March, 1986, situated in the Eureka Mining District, Eureka County, Nevada.

Said Claim is located in the NW(NE) (Quarter) Section(s) 8(8), Township 19 North, Range 53 East, Mt. Diablo P.M., and more particularly described as follows, to wit:

Beginning at the northeast corner post No. 1,

- Thence, 600 feet in a South direction to Post No. 2,
- Thence, 750 feet in a West direction to Post No. 3,
- Thence, 750 feet in a West direction to Post No. 4,
- Thence, 600 feet in a North direction to Post No. 5,
- Thence, 750 feet in a East direction to Post No. 6,
- Thence, 750 feet in a East direction to Post No. 1,

the point of beginning and all posts being 4" X 4 1/2" wood.

The claim monument on which the Notice is posted lies approximately midway between the two sides and is 10 feet from the East end and 1490 feet from the West end.

To tie this Claim to the Public Survey, begin at the northwest corner, Section 9, Township 19 N., Range 53 E., Mt. Diablo P.M., bear South, 396 feet, and West, 2528 feet to the northeast corner of this Claim.

The location work consisted of making the map as provided in NRS 517.040. Dated May 13 A.D., 1986, and filed in duplicate.

Atlas Precious Metals Inc.
P.O. Box 1207
Moab, Utah 84532

By: [Signature]
Its Agent
-Locator-

STATE OF NEVADA)
) SS.
COUNTY OF EUREKA)

Sworn to and acknowledged before me this 27th day of May, 1986, by Richard J. Kehmeier as Agent for ATLAS PRECIOUS METALS INC.

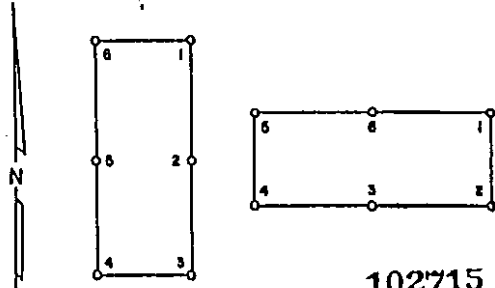
[Signature]
Notary Public

My Commission Expires:
9/29/89



OFFICIAL SEAL
SHIRLEY ALLISON
Notary Public-Nevada
EUREKA COUNTY
My Comm Exp. SEPT 29, 1989

86 MAY 27 P 2: 53



102715

OFFICIAL RECORDS
EUREKA COUNTY, NEVADA
MINERAL RIGHTS RECORDER
FILE NO. 102715
FEE \$ 5.75

CERTIFICATE OF LOCATION - NEVADA

THE UNDERSIGNED, hereby certifies that ATLAS PRECIOUS METALS INC., by its Agent, the undersigned, does hereby locate the SL 61 Lode Mining Claim on this 12th day of March, 1986, situated in the Eureka Mining District, Eureka County, Nevada.

Said Claim is located in the NE (Quarter) Section(s) 8, Township 19 North, Range 53 East, Mt. Diablo P.M., and more particularly described as follows, to wit:

Beginning at the northeast corner post No. 1,

- Thence, 600 feet in a South direction to Post No. 2,
- Thence, 750 feet in a West direction to Post No. 3,
- Thence, 750 feet in a West direction to Post No. 4,
- Thence, 600 feet in a North direction to Post No. 5,
- Thence, 750 feet in a East direction to Post No. 6,
- Thence, 750 feet in a East direction to Post No. 1,

the point of beginning and all posts being 4" X 4 1/2" wood.

The claim monument on which the Notice is posted lies approximately midway between the two sides and is 1490 feet from the East end and 10 feet from the West end.

To tie this Claim to the Public Survey, begin at the northwest corner, Section 9, Township 19 N., Range 53 E., Mt. Diablo P.M., bear South, 996 feet, and West, 1028 feet to the northeast corner of this Claim.

The location work consisted of making the map as provided in NRS 517.040. Dated May 13 A.D., 1986, and filed in duplicate.

Atlas Precious Metals Inc.
P.O. Box 1207
Moab, Utah 84532

By: [Signature]
Its Agent
-Locator-

STATE OF NEVADA)
) SS.
COUNTY OF EUREKA)

Sworn to and acknowledged before me this 27th day of May, 1986, by Richard J. Kehmeier as Agent for ATLAS PRECIOUS METALS INC.

[Signature]
Notary Public

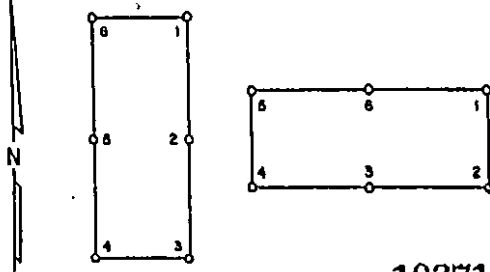
My Commission Expires:

9/29/89



OFFICIAL SEAL
SHIRLEY ALLISON
Notary Public-Nevada
EUREKA COUNTY
My Comm Exp. SEPT 29, 1989

86 MAY 27 P 2: 53



102716

OFFICIAL RECORDS
EUREKA COUNTY, NEVADA
H.H. REBALEIGH RECORDER
FILE NO. 102716
FFF \$ 5.75

CERTIFICATE OF LOCATION - NEVADA

THE UNDERSIGNED, hereby certifies that ATLAS PRECIOUS METALS INC., by its Agent, the undersigned, does hereby locate the SL 62 Lode Mining Claim on this 12th day of March, 1986, situated in the Eureka Mining District, Eureka County, Nevada.

Said Claim is located in the NW(NE) (Quarter) Section(s) 8(8), Township 19 North, Range 53 East, Mt. Diablo P.M., and more particularly described as follows, to wit:

Beginning at the northeast corner post No. 1,

- Thence, 600 feet in a South direction to Post No. 2,
- Thence, 750 feet in a West direction to Post No. 3,
- Thence, 750 feet in a West direction to Post No. 4,
- Thence, 600 feet in a North direction to Post No. 5,
- Thence, 750 feet in a East direction to Post No. 6,
- Thence, 750 feet in a East direction to Post No. 1,

the point of beginning and all posts being 4" X 4 1/2" wood.

The claim monument on which the Notice is posted lies approximately midway between the two sides and is 10 feet from the East end and 1490 feet from the West end.

To tie this Claim to the Public Survey, begin at the northwest corner, Section 9, Township 19 N., Range 53 E., Mt. Diablo P.M., bear South, 996 feet, and West, 2528 feet to the northeast corner of this Claim.

The location work consisted of making the map as provided in NRS 517.040. Dated May 13 A.D., 1986, and filed in duplicate.

Atlas Precious Metals Inc.
P.O. Box 1207
Moab, Utah 84532

By: [Signature]
Its Agent
-Locator-

STATE OF NEVADA)
) SS.
COUNTY OF EUREKA)

Sworn to and acknowledged before me this 27th day of May, 1986, by Richard J. Kehmeier as Agent for ATLAS PRECIOUS METALS INC.

[Signature]
Notary Public

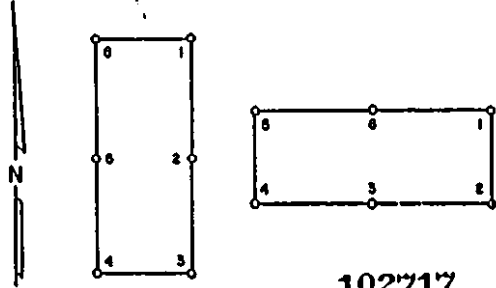
My Commission Expires:

9/29/89



OFFICIAL SEAL
SHIRLEY ALLISON
Notary Public-Nevada
EUREKA COUNTY
My Comm. Exp. SEPT 29, 1989

86 MAY 27 P 2: 53



102717

OFFICIAL RECORDS
EUREKA COUNTY, NEVADA
M.H. REBALEATI, RECORDER
FILE NO. 102717
FFS # 5.75

CERTIFICATE OF LOCATION - NEVADA

THE UNDERSIGNED, hereby certifies that ATLAS PRECIOUS METALS INC., by its Agent, the undersigned, does hereby locate the SL 63 Lode Mining Claim on this 12th day of March, 1986, situated in the Eureka Mining District, Eureka County, Nevada.

Said Claim is located in the NE (Quarter) Section(s) 8, Township 19 North, Range 53 East, Mt. Diablo P.M., and more particularly described as follows, to wit:

Beginning at the northeast corner post No. 1,

- Thence, 600 feet in a South direction to Post No. 2,
- Thence, 750 feet in a West direction to Post No. 3,
- Thence, 750 feet in a West direction to Post No. 4,
- Thence, 600 feet in a North direction to Post No. 5,
- Thence, 750 feet in a East direction to Post No. 6,
- Thence, 750 feet in a East direction to Post No. 1,

the point of beginning and all posts being 4" x 4 1/2" wood.

The claim monument on which the Notice is posted lies approximately midway between the two sides and is 1490 feet from the East end and 10 feet from the West end.

To tie this Claim to the Public Survey, begin at the northwest corner, Section 9, Township 19 N., Range 53 E., Mt. Diablo P.M., bear South, 1596 feet, and West, 1028 feet to the northeast corner of this Claim.

The location work consisted of making the map as provided in NRS 517.040. Dated May 13 A.D., 1986, and filed in duplicate.

Atlas Precious Metals Inc.
P.O. Box 1207
Moab, Utah 84532

By: [Signature]
Its Agent
-Locator-

STATE OF NEVADA)
) SS.
COUNTY OF EUREKA)

Sworn to and acknowledged before me this 27th day of May, 1986, by Richard J. Kehmeier as Agent for ATLAS PRECIOUS METALS INC.

[Signature]
Notary Public

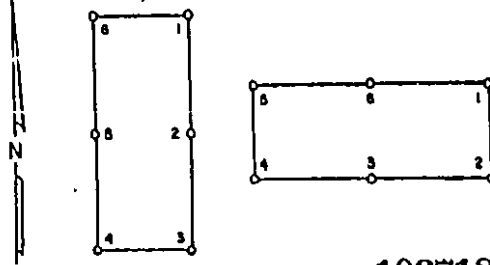
My Commission Expires:

9/29/89



OFFICIAL SEAL
SHIRLEY ALLISON
Notary Public-Nevada
EUREKA COUNTY
My Comm. Exp. SEPT 29, 1989

86 MAY 27 P 2: 53



102718

OFFICIAL RECORDS
EUREKA COUNTY, NEVADA
I.L. REBECCAH McCORNER
FILE NO. 102718
FFS 5, 75

CERTIFICATE OF LOCATION - NEVADA

THE UNDERSIGNED, hereby certifies that ATLAS PRECIOUS METALS INC., by Its Agent, the undersigned, does hereby locate the SL 64 Lode Mining Claim on this 12th day of March, 19 86, situated in the Eureka Mining District, Eureka County, Nevada.

Said Claim is located in the NW(NE) (Quarter) Section(s) 8(8), Township 19 North, Range 53 East, Mt. Diablo P.M., and more particularly described as follows, to wit:

Beginning at the northeast corner post No. 1,

- Thence, 600 feet in a South direction to Post No. 2,
- Thence, 750 feet in a West direction to Post No. 3,
- Thence, 750 feet in a West direction to Post No. 4,
- Thence, 600 feet in a North direction to Post No. 5,
- Thence, 750 feet in a East direction to Post No. 6,
- Thence, 750 feet in a East direction to Post No. 1,

the point of beginning and all posts being 4" x 4 1/2" wood.

The claim monument on which the Notice is posted lies approximately midway between the two sides and is 10 feet from the East end and 1490 feet from the West end.

To tie this Claim to the Public Survey, begin at the northwest corner, Section 9, Township 19 N., Range 53 E., Mt. Diablo P.M., bear South, 1596 feet, and West, 2528 feet to the northeast corner of this Claim.

The location work consisted of making the map as provided in NRS 517.040. Dated May 13 A.D., 19 86, and filed in duplicate.

Atlas Precious Metals Inc.
P.O. Box 1207
Moab, Utah 84532

By: [Signature]
Its Agent
-Locator-

STATE OF NEVADA)
) SS.
COUNTY OF EUREKA)

Sworn to and acknowledged before me this 27th day of May, 19 86, by Richard J. Kehmeier as Agent for ATLAS PRECIOUS METALS INC.

[Signature]
Notary Public

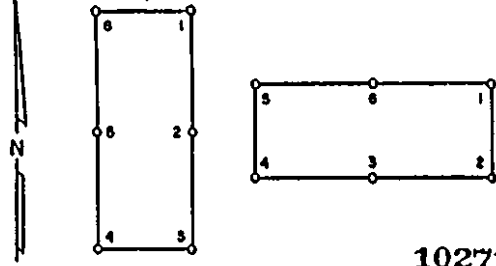
My Commission Expires:

9/29/89



OFFICIAL SEAL
SHIRLEY ALLISON
Notary Public - Nevada
EUREKA COUNTY
My Comm. Exp. SEPT 29, 1989

86 MAY 27 P 2: 53



102719

OFFICIAL RECORDS
EUREKA COUNTY, NEVADA
FILE NO. 102719
FEE \$ 5.75

CERTIFICATE OF LOCATION - NEVADA

THE UNDERSIGNED, hereby certifies that ATLAS PRECIOUS METALS INC., by its Agent, the undersigned, does hereby locate the SL 65 Lode Mining Claim on this 12th day of March, 1986, situated in the Eureka Mining District, Eureka County, Nevada.

Said Claim is located in the NE(SE) (Quarter) Section(s) 8(8), Township 19 North, Range 53 East, Mt. Diablo P.M., and more particularly described as follows, to wit:

Beginning at the northeast corner post No. 1,

- Thence, 600 feet in a South direction to Post No. 2,
- Thence, 750 feet in a West direction to Post No. 3,
- Thence, 750 feet in a West direction to Post No. 4,
- Thence, 600 feet in a North direction to Post No. 5,
- Thence, 750 feet in a East direction to Post No. 6,
- Thence, 750 feet in a East direction to Post No. 1,

the point of beginning and all posts being 4" X 4 1/2" wood.

The claim monument on which the Notice is posted lies approximately midway between the two sides and is 1490 feet from the East end and 10 feet from the West end.

To tie this Claim to the Public Survey, begin at the northwest corner, Section 9, Township 19 N., Range 53 E., Mt. Diablo P.M., bear South, 2196 feet, and West, 1028 feet to the northeast corner of this Claim.

The location work consisted of making the map as provided in NRS 517.040. Dated May 13 A.D., 1986, and filed in duplicate.

Atlas Precious Metals Inc.
P.O. Box 1207
Moab, Utah 84532

By: [Signature]
Its Agent
-Locator-

STATE OF NEVADA)
) SS.
COUNTY OF EUREKA)

Sworn to and acknowledged before me this 27th day of May, 1986, by Richard J. Kehmeier as Agent for ATLAS PRECIOUS METALS INC.

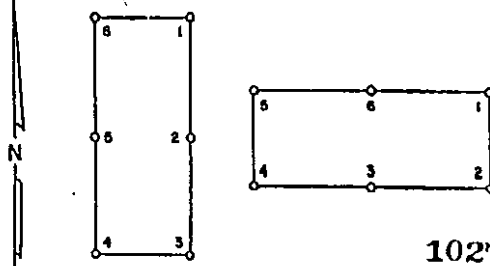
[Signature]
Notary Public

My Commission Expires: 9/29/89



OFFICIAL SEAL
SHIRLEY ALLISON
Notary Public-Nevada
EUREKA COUNTY
My Comm. Exp. SEPT 29, 1989

86 MAY 27 P 2: 53



102720

OFFICIAL RECORDS
EUREKA COUNTY, NEVADA
FILE NO. 102720
FFC 5.75

CERTIFICATE OF LOCATION - NEVADA

THE UNDERSIGNED, hereby certifies that ATLAS PRECIOUS METALS INC., by its Agent, the undersigned, does hereby locate the SL 66 Lode Mining Claim on this 12th day of March, 1986, situated in the Eureka Mining District, Eureka County, Nevada.

Said Claim is located in the NW(SW)(NE)(SE) (Quarter) Section(s) 8(8)(8)(8), Township 19 North, Range 53 East, Mt. Diablo P.M., and more particularly described as follows, to wit:

Beginning at the northeast corner post No. 1,

- Thence, 600 feet in a South direction to Post No. 2,
- Thence, 750 feet in a West direction to Post No. 3,
- Thence, 750 feet in a West direction to Post No. 4,
- Thence, 600 feet in a North direction to Post No. 5,
- Thence, 750 feet in a East direction to Post No. 6,
- Thence, 750 feet in a East direction to Post No. 1,

the point of beginning and all posts being 4" X 4 1/2" wood.

The claim monument on which the Notice is posted lies approximately midway between the two sides and is 10 feet from the East end and 1490 feet from the West end.

To tie this Claim to the Public Survey, begin at the northwest corner, Section 9, Township 19 N., Range 53 E., Mt. Diablo P.M., bear South, 2196 feet, and West, 2528 feet to the northeast corner of this Claim.

The location work consisted of making the map as provided in NRS 517.040. Dated May 13 A.D., 1986, and filed in duplicate.

Atlas Precious Metals Inc.
P.O. Box 1207
Moab, Utah 84532

By: [Signature]
Its Agent
-Locator-

STATE OF NEVADA)
) SS.
COUNTY OF EUREKA)

Sworn to and acknowledged before me this 27th day of May, 1986, by Richard J. Kehmeler as Agent for ATLAS PRECIOUS METALS INC.

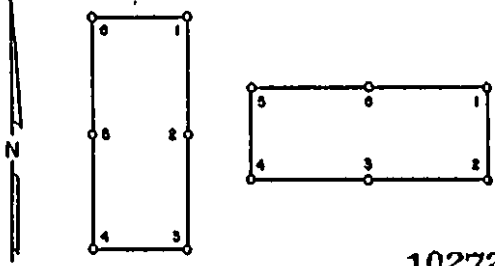
[Signature]
Notary Public

My Commission Expires:
9/29/89



OFFICIAL SEAL
SHIRLEY ALLISON
Notary Public-Nevada
EUREKA COUNTY
My Comm Exp. SEPT 29, 1989

86 MAY 27 P 2: 53



102721

OFFICIAL RECORDS
EUREKA COUNTY, NEVADA
M. N. REBAL EAST, RECORDER
FILE NO. 102721
FEE \$ 5.75

CERTIFICATE OF LOCATION - NEVADA

THE UNDERSIGNED, hereby certifies that ATLAS PRECIOUS METALS INC., by its Agent, the undersigned, does hereby locate the SL 67 Lode Mining Claim on this 12th day of March, 1986, situated in the Eureka Mining District, Eureka County, Nevada.

Said Claim is located in the SE (Quarter) Section(s) 8, Township 19 North, Range 53 East, Mt. Diablo P.M., and more particularly described as follows, to wit:

Beginning at the northeast corner post No. 1,

- Thence, 600 feet in a South direction to Post No. 2,
- Thence, 750 feet in a West direction to Post No. 3,
- Thence, 750 feet in a West direction to Post No. 4,
- Thence, 600 feet in a North direction to Post No. 5,
- Thence, 750 feet in a East direction to Post No. 6,
- Thence, 750 feet in a East direction to Post No. 1,

the point of beginning and all posts being 4" X 4 1/2" wood.

The claim monument on which the Notice is posted lies approximately midway between the two sides and is 1490 feet from the East end and 10 feet from the West end.

To tie this Claim to the Public Survey, begin at the northwest corner, Section 9, Township 19 N., Range 53 E., Mt. Diablo P.M., bear South, 2796 feet, and West, 1028 feet to the northeast corner of this Claim.

The location work consisted of making the map as provided in NRS 517.040. Dated May 13 A.D., 1986, and filed in duplicate.

Atlas Precious Metals Inc.
P.O. Box 1207
Moab, Utah 84532

By: [Signature]
Its Agent
-Locator-

STATE OF NEVADA)
) SS.
COUNTY OF EUREKA)

Sworn to and acknowledged before me this 27th day of May, 1986, by Richard J. Kehmeier as Agent for ATLAS PRECIOUS METALS INC.

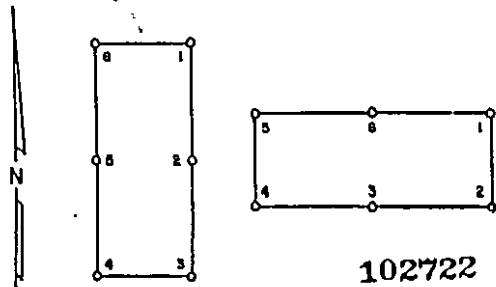
[Signature]
Notary Public

My Commission Expires: 9/29/89



OFFICIAL SEAL
SHIRLEY ALLISON
Notary Public-Nevada
EUREKA COUNTY
My Comm. Exp. SEPT 29, 1989

86 MAY 27 P 2: 53



102722

OFFICIAL RECORDS
EUREKA COUNTY, NEVADA
FILE NO. 102722
FFS 5.75

CERTIFICATE OF LOCATION - NEVADA

THE UNDERSIGNED, hereby certifies that ATLAS PRECIOUS METALS INC., by its Agent, the undersigned, does hereby locate the SL 68 Lode Mining Claim on this 12th day of March, 19 86, situated in the Eureka Mining District, Eureka County, Nevada.

Said Claim is located in the SW(SE) (Quarter) Section(s) 8(8) Township 19 North, Range 53 East, Mt. Diablo P.M., and more particularly described as follows, to wit:

Beginning at the northeast corner post No. 1,

- Thence, 600 feet in a South direction to Post No. 2,
- Thence, 750 feet in a West direction to Post No. 3,
- Thence, 750 feet in a West direction to Post No. 4,
- Thence, 600 feet in a North direction to Post No. 5,
- Thence, 750 feet in a East direction to Post No. 6,
- Thence, 750 feet in a East direction to Post No. 1,

the point of beginning and all posts being 4" x 4 1/2" wood.

The claim monument on which the Notice is posted lies approximately midway between the two sides and is 10 feet from the East end and 1490 feet from the West end.

To tie this Claim to the Public Survey, begin at the northwest corner, Section 9, Township 19 N., Range 53 E., Mt. Diablo P.M., bear South, 2796 feet, and West, 2528 feet to the northeast corner of this Claim.

The location work consisted of making the map as provided in NRS 517.040. Dated May 13 A.D., 19 86, and filed in duplicate.

Atlas Precious Metals Inc.
P.O. Box 1207
Moab, Utah 84532

By: [Signature]
Its Agent
-Locator-

STATE OF NEVADA)
) SS.
COUNTY OF EUREKA)

Sworn to and acknowledged before me this 27th day of May 19 86, by Richard J. Kehmeler as Agent for ATLAS PRECIOUS METALS INC.

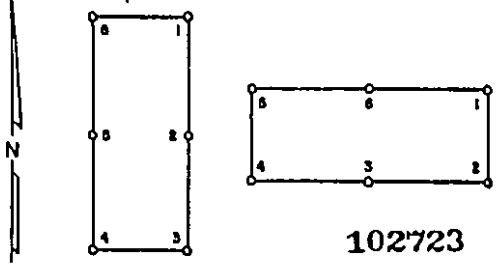
[Signature]
Notary Public

My Commission Expires:
9/29/89



OFFICIAL SEAL
SHIRLEY ALLISON
Notary Public - Nevada
EUREKA COUNTY
My Comm. Exp. SEPT 29, 1989

86 MAY 27 P 2: 53



102723

OFFICIAL RECORDS
EUREKA COUNTY, NEVADA
L.H. DEBALCATT, RECORDER
FILE NO. 102723
FEE \$ 5.75

CERTIFICATE OF LOCATION - NEVADA

THE UNDERSIGNED, hereby certifies that ATLAS PRECIOUS METALS INC., by its Agent, the undersigned, does hereby locate the SL 69 Lode Mining Claim on this 12th day of March, 19 86, situated in the Eureka Mining District, Eureka County, Nevada.

Said Claim is located in the SE (Quarter) Section(s) 8, Township 19 North, Range 53 East, Mt. Diablo P.M., and more particularly described as follows, to wit:

Beginning at the northeast corner post No. 1,

- Thence, 600 feet in a South direction to Post No. 2,
- Thence, 750 feet in a West direction to Post No. 3,
- Thence, 750 feet in a West direction to Post No. 4,
- Thence, 600 feet in a North direction to Post No. 5,
- Thence, 750 feet in a East direction to Post No. 6,
- Thence, 750 feet in a East direction to Post No. 1,

the point of beginning and all posts being 4" X 4 1/2" wood.

The claim monument on which the Notice is posted lies approximately midway between the two sides and is 1490 feet from the East end and 10 feet from the West end.

To tie this Claim to the Public Survey, begin at the northwest corner, Section 9, Township 19 N., Range 53 E., Mt. Diablo P.M., bear South, 3396 feet, and West, 1028 feet to the northeast corner of this Claim.

The location work consisted of making the map as provided in NRS 517.040. Dated May 13 A.D., 19 86, and filed in duplicate.

Atlas Precious Metals Inc.
P.O. Box 1207
Moab, Utah 84532

By: [Signature]
Its Agent
-Locator-

STATE OF NEVADA)
) SS.
COUNTY OF EUREKA)

Sworn to and acknowledged before me this 27th day of May, 19 86, by Richard J. Kehmeler as Agent for ATLAS PRECIOUS METALS INC.

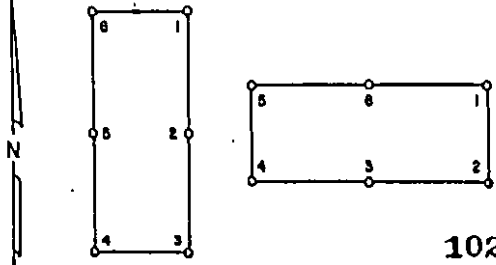
[Signature]
Notary Public

My Commission Expires:
9/29/89



OFFICIAL SEAL
SHIRLEY ALLISON
Notary Public - Nevada
EUREKA COUNTY
My Comm. Exp. SEPT 29, 1989

86 MAY 27 P 2: 54



102724

OFFICIAL RECORDS
EUREKA COUNTY, NEVADA
H.H. REPALEATH, RECORDER
FILE NO. 102724
FFS. S. 75

CERTIFICATE OF LOCATION - NEVADA

THE UNDERSIGNED, hereby certifies that ATLAS PRECIOUS METALS INC., by its Agent, the undersigned, does hereby locate the SL 70 Lode Mining Claim on this 12th day of March, 1986, situated in the Eureka Mining District, Eureka County, Nevada.

Said Claim is located in the SW(SE) (Quarter) Section(s) 8(8), Township 19 North, Range 53 East, Mt. Diablo P.M., and more particularly described as follows, to wit:

Beginning at the northeast corner post No. 1,

- Thence, 600 feet in a South direction to Post No. 2,
- Thence, 750 feet in a West direction to Post No. 3,
- Thence, 750 feet in a West direction to Post No. 4,
- Thence, 600 feet in a North direction to Post No. 5,
- Thence, 750 feet in a East direction to Post No. 6,
- Thence, 750 feet in a East direction to Post No. 1,

the point of beginning and all posts being 4" X 4 1/2" wood.

The claim monument on which the Notice is posted lies approximately midway between the two sides and is 10 feet from the East end and 1490 feet from the West end.

To tie this Claim to the Public Survey, begin at the northwest corner, Section 9, Township 19 N., Range 53 E., Mt. Diablo P.M., bear South, 3396 feet, and West, 2528 feet to the northeast corner of this Claim.

The location work consisted of making the map as provided in NRS 517.040. Dated May 13 A.D., 1986, and filed in duplicate.

Atlas Precious Metals Inc.
P.O. Box 1207
Moab, Utah 84532

By: [Signature]
Its Agent
-Locator-

STATE OF NEVADA)
) SS.
COUNTY OF EUREKA)

Sworn to and acknowledged before me this 27th day of May, 1986, by Richard J. Kehmeier as Agent for ATLAS PRECIOUS METALS INC.

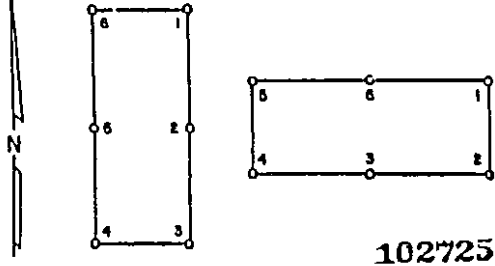
[Signature]
Notary Public

My Commission Expires:
9/29/89



OFFICIAL SEAL
SHIRLEY ALLISON
Notary Public-Nevada
EUREKA COUNTY
My Comm. Exp. SEPT 29, 1989

86 MAY 27 P.2: 54



102725

OFFICIAL RECORDS
EUREKA COUNTY, NEVADA
M. H. REDAULT, RECORDER
FILE NO. 102725
FEE \$ 75

CERTIFICATE OF LOCATION - NEVADA

THE UNDERSIGNED, hereby certifies that ATLAS PRECIOUS METALS INC., by its Agent, the undersigned, does hereby locate the SL 71 Lode Mining Claim on this 12th day of March, 1986, situated in the Eureka Mining District, Eureka County, Nevada.

Said Claim is located in the SE (Quarter) Section(s) 8, Township 19 North, Range 53 East, Mt. Diablo P.M., and more particularly described as follows, to wit:

Beginning at the northeast corner post No. 1,

- Thence, 600 feet in a South direction to Post No. 2,
- Thence, 750 feet in a West direction to Post No. 3,
- Thence, 750 feet in a West direction to Post No. 4,
- Thence, 600 feet in a North direction to Post No. 5,
- Thence, 750 feet in a East direction to Post No. 6,
- Thence, 750 feet in a East direction to Post No. 1,

the point of beginning and all posts being 4" X 4 1/2" wood.

The claim monument on which the Notice is posted lies approximately midway between the two sides and is 1490 feet from the East end and 10 feet from the West end.

To tie this Claim to the Public Survey, begin at the northwest corner, Section 9, Township 19 N., Range 53 E., Mt. Diablo P.M., bear South, 3996 feet, and West, 1028 feet to the northeast corner of this Claim.

The location work consisted of making the map as provided in NRS 517.040. Dated May 13 A.D., 1986, and filed in duplicate.

Atlas Precious Metals Inc.
P.O. Box 1207
Moab, Utah 84532

By: [Signature]
Its Agent
-Locator-

STATE OF NEVADA)
) SS.
COUNTY OF EUREKA)

Sworn to and acknowledged before me this 27th day of May, 1986, by Richard J. Kehmeler as Agent for ATLAS PRECIOUS METALS INC.

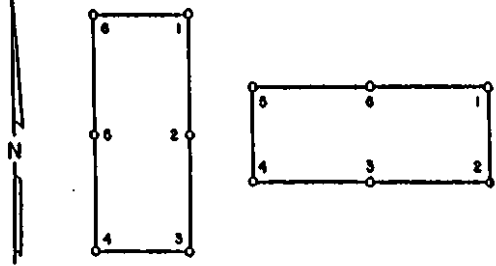
[Signature]
Notary Public

My Commission Expires:
9/29/89



OFFICIAL SEAL
SHIRLEY ALLISON
Notary Public - Nevada
EUREKA COUNTY
My Comm Exp. SEPT 29, 1989

86 MAY 27 P 2: 54



102726

OFFICIAL RECORDS
EUREKA COUNTY, NEVADA
K.N. REDELETT, RECORDER

FILE NO. 102726
FEE \$ 5.75

CERTIFICATE OF LOCATION - NEVADA

THE UNDERSIGNED, hereby certifies that **ATLAS PRECIOUS METALS INC.**, by its Agent, the undersigned, does hereby locate the SL 72 Lode Mining Claim on this 12th day of March, 1986, situated in the Eureka Mining District, Eureka County, Nevada.

Said Claim is located in the SW(SE) (Quarter) Section(s) 8(8), Township 19 North, Range 53 East, Mt. Diablo P.M., and more particularly described as follows, to wit:

Beginning at the northeast corner post No. 1,

- Thence, 600 feet in a South direction to Post No. 2,
- Thence, 750 feet in a West direction to Post No. 3,
- Thence, 750 feet in a West direction to Post No. 4,
- Thence, 600 feet in a North direction to Post No. 5,
- Thence, 750 feet in a East direction to Post No. 6,
- Thence, 750 feet in a East direction to Post No. 1,

the point of beginning and all posts being 4" x 4 1/2" wood.

The claim monument on which the Notice is posted lies approximately midway between the two sides and is 10 feet from the East end and 1490 feet from the West end.

To tie this Claim to the Public Survey, begin at the northwest corner, Section 9, Township 19 N., Range 53 E., Mt. Diablo P.M., bear South, 3996 feet, and West, 2528 feet to the northeast corner of this Claim.

The location work consisted of making the map as provided in NRS 517.040. Dated May 13 A.D., 1986, and filed in duplicate.

Atlas Precious Metals Inc.
P.O. Box 1207
Moab, Utah 84532

By: [Signature]
Its Agent
-Locator-

STATE OF NEVADA)
) SS.
COUNTY OF EUREKA)

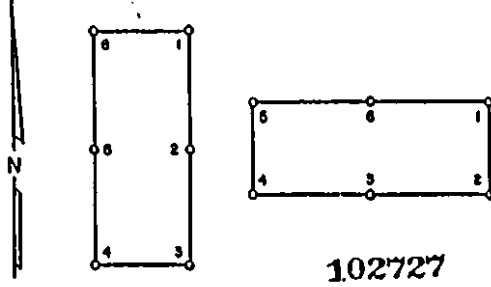
Sworn to and acknowledged before me this 27th day of May, 1986, by Richard J. Kehmeler as Agent for ATLAS PRECIOUS METALS INC.

[Signature]
Notary Public

My Commission Expires:
9/29/89



86 MAY 27 P 2: 54



102727

OFFICIAL RECORDS
EUREKA COUNTY, NEVADA
FILE NO. 102727
FEE'S 5.75

CERTIFICATE OF LOCATION - NEVADA

THE UNDERSIGNED, hereby certifies that ATLAS PRECIOUS METALS INC., by its Agent, the undersigned, does hereby locate the SL 73 Lode Mining Claim on this 12th day of March, 19 86, situated in the Eureka Mining District, Eureka County, Nevada.

Said Claim is located in the SE (Quarter) Section(s) 8, Township 19 North, Range 53 East, Mt. Diablo P.M., and more particularly described as follows, to wit:

Beginning at the northeast corner post No. 1,

- Thence, 600 feet in a South direction to Post No. 2,
- Thence, 750 feet in a West direction to Post No. 3,
- Thence, 750 feet in a West direction to Post No. 4,
- Thence, 600 feet in a North direction to Post No. 5,
- Thence, 750 feet in a East direction to Post No. 6,
- Thence, 750 feet in a East direction to Post No. 1.

the point of beginning and all posts being 4" X 4 1/2" wood.

The claim monument on which the Notice is posted lies approximately midway between the two sides and is 1490 feet from the East end and 10 feet from the West end.

To tie this Claim to the Public Survey, begin at the northwest corner, Section 9, Township 19 N., Range 53 E., Mt. Diablo P.M., bear South, 4596 feet, and West, 1028 feet to the northeast corner of this Claim.

The location work consisted of making the map as provided in NRS 517.040. Dated May 13 A.D., 19 86, and filed in duplicate.

Atlas Precious Metals Inc.
P.O. Box 1207
Moab, Utah 84532

By: [Signature]
Its Agent
-Locator-

STATE OF NEVADA)
) SS.
COUNTY OF EUREKA)

Sworn to and acknowledged before me this 27th day of May, 19 86, by Richard J. Kehmeier as Agent for ATLAS PRECIOUS METALS INC.

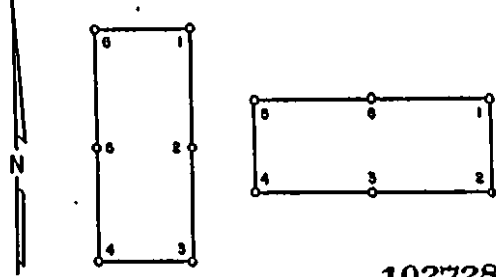
[Signature]
Notary Public

My Commission Expires:
9/29/89



OFFICIAL SEAL
SHIRLEY ALLISON
Notary Public-Nevada
EUREKA COUNTY
My Comm Exp. SEPT 29, 1989

86 MAY 27 P 2: 54



102728

OFFICIAL RECORDS
EUREKA COUNTY, NEVADA
M.N. REBAL/ATI. RECORDED
FILE NO. 102728
FILE S. 75

CERTIFICATE OF LOCATION - NEVADA

THE UNDERSIGNED, hereby certifies that ATLAS PRECIOUS METALS INC., by its Agent, the undersigned, does hereby locate the SL 74 Lode Mining Claim on this 12th day of March, 19 86, situated in the Eureka Mining District, Eureka County, Nevada.

Said Claim is located in the SW(SE) (Quarter) Section(s) 8(8), Township 19 North, Range 53 East, Mt. Diablo P.M., and more particularly described as follows, to wit:

Beginning at the northeast corner post No. 1,

- Thence, 600 feet in a South direction to Post No. 2,
- Thence, 750 feet in a West direction to Post No. 3,
- Thence, 750 feet in a West direction to Post No. 4,
- Thence, 600 feet in a North direction to Post No. 5,
- Thence, 750 feet in a East direction to Post No. 6,
- Thence, 750 feet in a East direction to Post No. 1,

the point of beginning and all posts being 4" x 4 1/2" wood.

The claim monument on which the Notice is posted lies approximately midway between the two sides and is 10 feet from the East end and 1490 feet from the West end.

To tie this Claim to the Public Survey, begin at the northwest corner, Section 9, Township 19 N., Range 53 E., Mt. Diablo P.M., bear South, 4596 feet, and West, 2528 feet to the northeast corner of this Claim.

The location work consisted of making the map as provided in NRS 517.040. Dated May 13 A.D., 19 86, and filed in duplicate.

Atlas Precious Metals Inc.
P.O. Box 1207
Moab, Utah 84532

By: [Signature]
Its Agent
-Locator-

STATE OF NEVADA)
) SS.
COUNTY OF EUREKA)

Sworn to and acknowledged before me this 27th day of May, 19 86, by Richard J. Kehmeler as Agent for ATLAS PRECIOUS METALS INC.

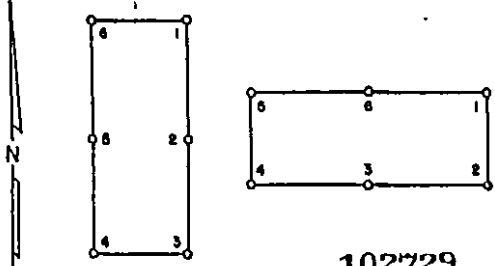
[Signature]
Notary Public

My Commission Expires:
9/29/89



OFFICIAL SEAL
SHIRLEY ALLISON
Notary Public-Nevada
EUREKA COUNTY
My Comm. Exp. SEPT 29, 1989

86 MAY 27 P 2: 54



102729

OFFICIAL RECORDS
EUREKA COUNTY NEVADA
ELECTRONIC RECORDER
FILE NO. 102729
REV. S. 75

CERTIFICATE OF LOCATION - NEVADA

THE UNDERSIGNED, hereby certifies that ATLAS PRECIOUS METALS INC., by its Agent, the undersigned, does hereby locate the SL 75 Lode Mining Claim on this 12th day of March, 19 86, situated in the Eureka Mining District, Eureka County, Nevada.

Said Claim is located in the (SE)NE (Quarter) Section(s) 8(17), Township 19 North, Range 53 East, Mt. Diablo P.M., and more particularly described as follows, to wit:

Beginning at the northeast corner post No. 1,

- Thence, 600 feet in a South direction to Post No. 2,
- Thence, 750 feet in a West direction to Post No. 3,
- Thence, 750 feet in a West direction to Post No. 4,
- Thence, 600 feet in a North direction to Post No. 5,
- Thence, 750 feet in a East direction to Post No. 6,
- Thence, 750 feet in a East direction to Post No. 1,

the point of beginning and all posts being 4" x 4 1/2" wood.

The claim monument on which the Notice is posted lies approximately midway between the two sides and is 1490 feet from the East end and 10 feet from the West end.

To tie this Claim to the Public Survey, begin at the northwest corner, Section 9, Township 19 N., Range 53 E., Mt. Diablo P.M., bear South, 5196 feet, and West, 1028 feet to the northeast corner of this Claim.

The location work consisted of making the map as provided in NRS 517.040. Dated May 13 A.D., 19 86, and filed in duplicate.

Atlas Precious Metals Inc.
P.O. Box 1207
Moab, Utah 84532

By: [Signature]
Its Agent
-Locator-

STATE OF NEVADA)
) SS.
COUNTY OF EUREKA)

Sworn to and acknowledged before me this 27th day of May, 19 86, by Richard J. Kehmeier as Agent for ATLAS PRECIOUS METALS INC.

[Signature]
Notary Public

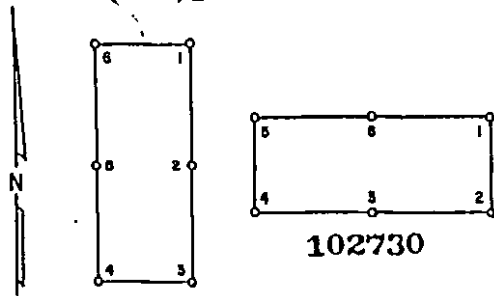
My Commission Expires:

9/29/89



OFFICIAL SEAL
SHIRLEY ALLISON
Notary Public-Nevada
EUREKA COUNTY
My Comm. Exp. SEPT 29, 1989

86 MAY 27 P 2: 54



OFFICIAL RECORDS
EUREKA COUNTY, NEVADA
M.S. DEBALLETTI, RECORDER

FILE NO. 102730
FFE S. 5. 75

CERTIFICATE OF LOCATION - NEVADA

THE UNDERSIGNED, hereby certifies that ATLAS PRECIOUS METALS INC., by its Agent, the undersigned, does hereby locate the SL 76 Lode Mining Claim on this 12th day of March, 1986, situated in the Eureka Mining District, Eureka County, Nevada.

Said Claim is located in the SW(SE) (NW) (NE) (Quarter) Section(s) 8(8)(17)(17), Township 19 North, Range 53 East, Mt. Diablo P.M., and more particularly described as follows, to wit:

Beginning at the northeast corner post No. 1,

- Thence, 600 feet in a South direction to Post No. 2,
- Thence, 750 feet in a West direction to Post No. 3,
- Thence, 750 feet in a West direction to Post No. 4,
- Thence, 600 feet in a North direction to Post No. 5,
- Thence, 750 feet in a East direction to Post No. 6,
- Thence, 750 feet in a East direction to Post No. 1,

the point of beginning and all posts being 4" X 4 1/2" wood.

The claim monument on which the Notice is posted lies approximately midway between the two sides and is 10 feet from the East end and 1490 feet from the West end.

To tie this Claim to the Public Survey, begin at the northwest corner, Section 9, Township 19 N., Range 53 E., Mt. Diablo P.M., bear South, 5196 feet, and West, 2528 feet to the northeast corner of this Claim.

The location work consisted of making the map as provided in NRS 517.040. Dated May 13, A.D., 1986, and filed in duplicate.

Atlas Precious Metals Inc.
P.O. Box 1207
Hoab, Utah 84532

By: [Signature]
Its Agent
-Locator-

STATE OF NEVADA)
) SS.
COUNTY OF EUREKA)

Sworn to and acknowledged before me this 27th day of May 1986, by Richard J. Kehmeier as Agent for ATLAS PRECIOUS METALS INC.

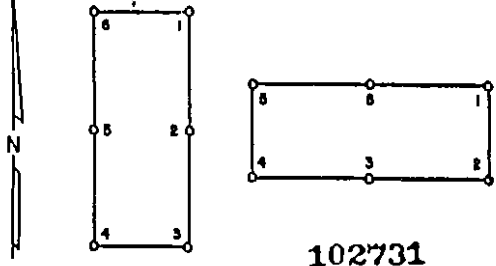
[Signature]
Notary Public

My Commission Expires:
9/29/89



OFFICIAL SEAL
SHIRLEY ALLISON
Notary Public - Nevada
EUREKA COUNTY
My Comm. Exp. SEPT 29, 1989

86 MAY 27 P 2: 54



102731

OFFICIAL RECORDS
EUREKA COUNTY, NEVADA
FILE NO. 102731
FFI 5.75

CERTIFICATE OF LOCATION - NEVADA

THE UNDERSIGNED, hereby certifies that ATLAS PRECIOUS METALS INC., by its Agent, the undersigned, does hereby locate the SL 77 Lode Mining Claim on this 12th day of March, 1986, situated in the Eureka Mining District, Eureka County, Nevada.

Said Claim is located in the NE (Quarter) Section(s) 17, Township 19 North, Range 53 East, Mt. Diablo P.M., and more particularly described as follows, to wit:

Beginning at the northeast corner post No. 1,

- Thence, 600 feet in a South direction to Post No. 2,
- Thence, 750 feet in a West direction to Post No. 3,
- Thence, 750 feet in a West direction to Post No. 4,
- Thence, 600 feet in a North direction to Post No. 5,
- Thence, 750 feet in a East direction to Post No. 6,
- Thence, 750 feet in a East direction to Post No. 1,

the point of beginning and all posts being 4" X 4 1/2" wood.

The claim monument on which the Notice is posted lies approximately midway between the two sides and is 1490 feet from the East end and 10 feet from the West end.

To tie this Claim to the Public Survey, begin at the northwest corner, Section 9, Township 19 N., Range 53 E., Mt. Diablo P.M., bear South, 5796 feet, and West, 1028 feet to the northeast corner of this Claim.

The location work consisted of making the map as provided in NRS 517.040. Dated May 13 A.D., 1986, and filed in duplicate.

Atlas Precious Metals Inc.
P.O. Box 1207
Moab, Utah 84532

By: [Signature]
Its Agent
-Locator-

STATE OF NEVADA)
) SS.
COUNTY OF EUREKA)

Sworn to and acknowledged before me this 27th day of May 1986, by Richard J. Kehmeier as Agent for ATLAS PRECIOUS METALS INC.

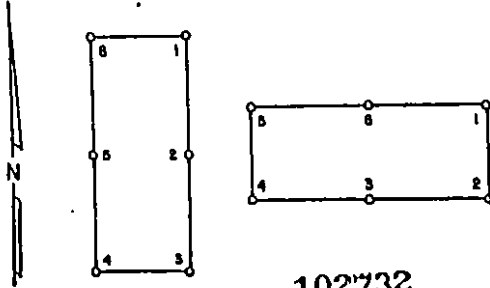
[Signature]
Notary Public

My Commission Expires:
9/29/89



OFFICIAL SEAL
SHIRLEY ALLISON
Notary Public - Nevada
EUREKA COUNTY
My Comm. Exp. SEPT 29, 1989

86 MAY 27 P 2: 54



102732

OFFICIAL RECORDS
EUREKA COUNTY, NEVADA
FILE NO. 102732
FEE \$ 5.75

CERTIFICATE OF LOCATION - NEVADA

THE UNDERSIGNED, hereby certifies that ATLAS PRECIOUS METALS INC., by its Agent, the undersigned, does hereby locate the SL 78 Lode Mining Claim on this 12th day of March, 1986, situated in the Eureka Mining District, Eureka County, Nevada.

Said Claim is located in the NW(NE) (Quarter) Section(s) 17(17), Township 19 North, Range 53 East, Mt. Diablo P.M., and more particularly described as follows, to wit:

Beginning at the northeast corner post No. 1,

- Thence, 600 feet in a South direction to Post No. 2,
- Thence, 750 feet in a West direction to Post No. 3,
- Thence, 750 feet in a West direction to Post No. 4,
- Thence, 600 feet in a North direction to Post No. 5,
- Thence, 750 feet in a East direction to Post No. 6,
- Thence, 750 feet in a East direction to Post No. 1,

the point of beginning and all posts being 4" X 4 1/2" wood.

The claim monument on which the Notice is posted lies approximately midway between the two sides and is 10 feet from the East end and 1490 feet from the West end.

To tie this Claim to the Public Survey, begin at the northwest corner, Section 9, Township 19 N., Range 53 E., Mt. Diablo P.M., bear South, 5796 feet, and West, 2528 feet to the northeast corner of this Claim.

The location work consisted of making the map as provided in NRS 517.040. Dated May 13 A.D., 1986, and filed in duplicate.

Atlas Precious Metals Inc.
P.O. Box 1207
Hoab, Utah 84532

By: Richard J. Kehmeier
Its Agent
-Locator-

STATE OF NEVADA)
) SS.
COUNTY OF EUREKA)

Sworn to and acknowledged before me this 27th day of May, 1986, by Richard J. Kehmeier as Agent for ATLAS PRECIOUS METALS INC.

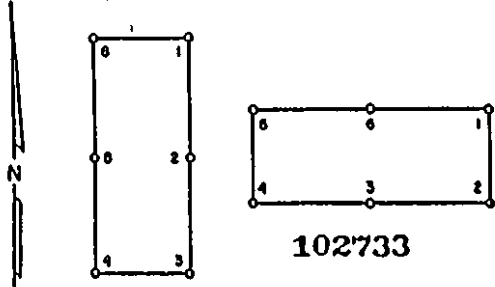
Shirley Allison
Notary Public

My Commission Expires:
9/29/89



OFFICIAL SEAL
SHIRLEY ALLISON
Notary Public-Nevada
EUREKA COUNTY
My Comm. Exp. SEPT 29, 1989

86 MAY 27 P 2: 54



102733

OFFICIAL RECORDS
EUREKA COUNTY, NEVADA
M.V. PEDALETTI, RECORDER
FILE NO. 102733
FFB # 575

CERTIFICATE OF LOCATION - NEVADA

THE UNDERSIGNED, hereby certifies that ATLAS PRECIOUS METALS INC., by its Agent, the undersigned, does hereby locate the SL 79 Lode Mining Claim on this 12th day of March, 1986, situated in the Eureka Mining District, Eureka County, Nevada.

Said Claim is located in the NE (Quarter) Section(s) 17, Township 19 North, Range 53 East, Mt. Diablo P.M., and more particularly described as follows, to wit:

Beginning at the northeast corner post No. 1,

- Thence, 600 feet in a South direction to Post No. 2,
- Thence, 750 feet in a West direction to Post No. 3,
- Thence, 750 feet in a West direction to Post No. 4,
- Thence, 600 feet in a North direction to Post No. 5,
- Thence, 750 feet in a East direction to Post No. 6,
- Thence, 750 feet in a East direction to Post No. 1,

the point of beginning and all posts being 4" X 4 1/2" wood.

The claim monument on which the Notice is posted lies approximately midway between the two sides and is 1490 feet from the East end and 10 feet from the West end.

To tie this Claim to the Public Survey, begin at the northwest corner, Section 9, Township 19 N., Range 53 E., Mt. Diablo P.M., bear South, 6396 feet, and West, 1028 feet to the northeast corner of this Claim.

The location work consisted of making the map as provided in NRS 517.040. Dated May 13 A.D., 1986, and filed in duplicate.

Atlas Precious Metals Inc.
P.O. Box 1207
Moab, Utah 84532

By: [Signature]
Its Agent
-Locator-

STATE OF NEVADA)
) SS.
COUNTY OF EUREKA)

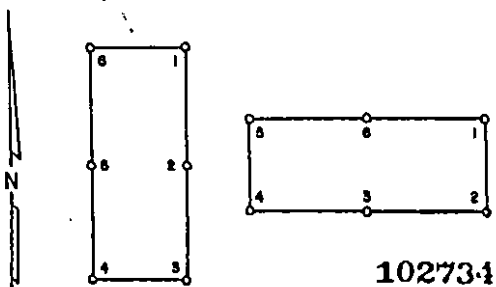
Sworn to and acknowledged before me this 27th day of May, 1986, by Richard J. Kehmeier as Agent for ATLAS PRECIOUS METALS INC.

[Signature]
Notary Public

My Commission Expires;
9/29/89



OFFICIAL SEAL
SHIRLEY ALLISON
Notary Public - Nevada
EUREKA COUNTY
My Comm. Exp. SEPT 29, 1989



RECORDED AT REQUEST OF
ATLAS PRECIOUS METALS
 BOOK 144 PAGE 389

86 MAY 27 P 2: 54

102734

OFFICIAL RECORDS
 EUREKA COUNTY, NEVADA
 FILE NO. 102734
 FFF \$ 5.75

CERTIFICATE OF LOCATION - NEVADA

THE UNDERSIGNED, hereby certifies that ATLAS PRECIOUS METALS INC., by its Agent, the undersigned, does hereby locate the SL 80 Lode Mining Claim on this 12th day of March, 19 86, situated in the Eureka Mining District, Eureka County, Nevada.

Said Claim is located in the NW(NE) (Quarter) Section(s) 17(17), Township 19 North, Range 53 East, Mt. Diablo P.M., and more particularly described as follows, to wit:

Beginning at the northeast corner post No. 1,

- Thence, 600 feet in a South direction to Post No. 2,
- Thence, 750 feet in a West direction to Post No. 3,
- Thence, 750 feet in a West direction to Post No. 4,
- Thence, 600 feet in a North direction to Post No. 5,
- Thence, 750 feet in a East direction to Post No. 6,
- Thence, 750 feet in a East direction to Post No. 1,

the point of beginning and all posts being 4" x 4 1/2" wood.

The claim monument on which the Notice is posted lies approximately midway between the two sides and is 10 feet from the East end and 1490 feet from the West end.

To tie this Claim to the Public Survey, begin at the northwest corner, Section 9, Township 19 N., Range 53 E., Mt. Diablo P.M., bear South, 6396 feet, and West, 2528 feet to the northeast corner of this Claim.

The location work consisted of making the map as provided in NRS 517.040. Dated May 13 A.D., 19 86, and filed in duplicate.

Atlas Precious Metals Inc.
 P.O. Box 1207
 Moab, Utah 84532

By: [Signature]
 Its Agent
 -Locator-

STATE OF NEVADA)
) SS.
 COUNTY OF EUREKA)

Sworn to and acknowledged before me this 27th day of May, 19 86, by Richard J. Kehmeier as Agent for ATLAS PRECIOUS METALS INC.

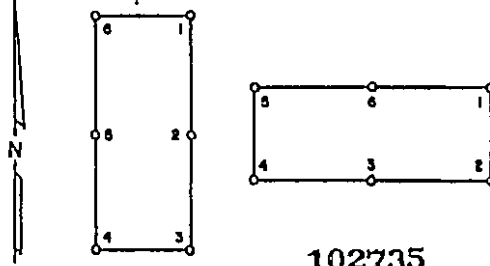
[Signature]
 Notary Public

My Commission Expires:
9/29/89



OFFICIAL SEAL
 SHIRLEY ALLISON
 Notary Public - Nevada
 EUREKA COUNTY
 My Comm Exp. SEPT 29, 1989

86 MAY 27 P 2: 54



102735

OFFICIAL RECORDS
EUREKA COUNTY, NEVADA
PLAT RECORDS

FILE NO. 102735
FFS 5, 75

CERTIFICATE OF LOCATION - NEVADA

THE UNDERSIGNED, hereby certifies that ATLAS PRECIOUS METALS INC., by its Agent, the undersigned, does hereby locate the SL 81 Lode Mining Claim on this 12th day of March, 1986, situated in the Eureka Mining District, Eureka County, Nevada.

Said Claim is located in the NE (Quarter) Section(s) 17, Township 19 North, Range 53 East, Mt. Diablo P.M., and more particularly described as follows, to wit:

Beginning at the northeast corner post No. 1,

- Thence, 600 feet in a South direction to Post No. 2,
- Thence, 750 feet in a West direction to Post No. 3,
- Thence, 750 feet in a West direction to Post No. 4,
- Thence, 600 feet in a North direction to Post No. 5,
- Thence, 750 feet in a East direction to Post No. 6,
- Thence, 750 feet in a East direction to Post No. 1,

the point of beginning and all posts being 4" X 4 1/2" wood.

The claim monument on which the Notice is posted lies approximately midway between the two sides and is 1490 feet from the East end and 10 feet from the West end.

To tie this Claim to the Public Survey, begin at the northwest corner, Section 9, Township 19 N., Range 53 E., Mt. Diablo P.M., bear South, 6996 feet, and West, 1028 feet to the northeast corner of this Claim.

The location work consisted of making the map as provided in NRS 517.040. Dated May 13 A.O., 1986, and filed in duplicate.

Atlas Precious Metals Inc.
P.O. Box 1207
Moab, Utah 84532

By: [Signature]
Its Agent
-Locator-

STATE OF NEVADA)
) SS.
COUNTY OF EUREKA)

Sworn to and acknowledged before me this 27th day of May, 1986, by Richard J. Kehmeier as Agent for ATLAS PRECIOUS METALS INC.

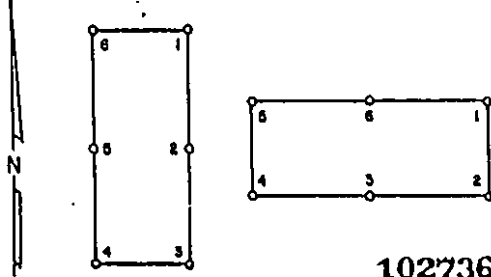
[Signature]
Notary Public

My Commission Expires:
9/29/89



OFFICIAL SEAL
SHIRLEY ALLISON
Notary Public-Nevada
EUREKA COUNTY
My Comm. Exp. SEPT 29, 1989

86 MAY 27 P 2: 54



102736

OFFICIAL RECORDS
EUREKA COUNTY, NEVADA
CLERK/RECORDS
FILE NO. 102736
P.P.S. 5.75

CERTIFICATE OF LOCATION - NEVADA

THE UNDERSIGNED, hereby certifies that ATLAS PRECIOUS METALS INC., by its Agent, the undersigned, does hereby locate the SL 82 Lode Mining Claim on this 12th day of March, 19 86, situated in the Eureka Mining District, Eureka County, Nevada.

Said Claim is located in the NW(NE) (Quarter) Section(s) 17(17), Township 19 North, Range 53 East, Mt. Diablo P.M., and more particularly described as follows, to wit:

Beginning at the northeast corner post No. 1,

- Thence, 600 feet in a South direction to Post No. 2,
- Thence, 750 feet in a West direction to Post No. 3,
- Thence, 750 feet in a West direction to Post No. 4,
- Thence, 600 feet in a North direction to Post No. 5,
- Thence, 750 feet in a East direction to Post No. 6,
- Thence, 750 feet in a East direction to Post No. 1,

the point of beginning and all posts being 4" X 4 1/2" wood.

The claim monument on which the Notice is posted lies approximately midway between the two sides and is 10 feet from the East end and 1490 feet from the West end.

To tie this Claim to the Public Survey, begin at the northwest corner, Section 9, Township 19 N., Range 53 E., Mt. Diablo P.M., bear South, 6996 feet, and West, 2528 feet to the northeast corner of this Claim.

The location work consisted of making the map as provided in NRS 517.040. Dated May 13 A.D., 19 86, and filed in duplicate.

Atlas Precious Metals Inc.
P.O. Box 1207
Moab, Utah 84532

By [Signature]
Its Agent
-Locator-

STATE OF NEVADA)
) SS.
COUNTY OF EUREKA)

Sworn to and acknowledged before me this 27th day of May, 19 86, by Richard J. Kehmeler as Agent for ATLAS PRECIOUS METALS INC.

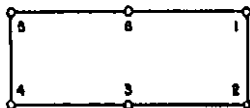
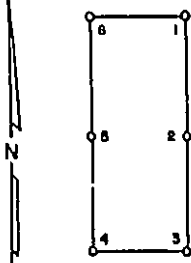
[Signature]
Notary Public

My Commission Expires:
9/29/89



OFFICIAL SEAL
SHIRLEY ALLISON
Notary Public-Nevada
EUREKA COUNTY
My Comm Exp. SEPT 29, 1989

86 MAY 27 P 2: 54



102737

OFFICIAL RECORDS
EUREKA COUNTY NEVADA
CLERK NEVADA 7/7/1 RECORDER
FILE NO. 102737
FEE \$ 5.75

CERTIFICATE OF LOCATION - NEVADA

THE UNDERSIGNED, hereby certifies that ATLAS PRECIOUS METALS INC., by Its Agent, the undersigned, does hereby locate the SL 83 Lode Mining Claim on this 12th day of March, 1986, situated in the Eureka Mining District, Eureka County, Nevada.

Said Claim is located in the NE(SE) (Quarter) Section(s) 17(17), Township 19 North, Range 53 East, Mt. Diablo P.M., and more particularly described as follows, to wit:

Beginning at the northeast corner post No. 1,

- Thence, 600 feet in a South direction to Post No. 2,
- Thence, 750 feet in a West direction to Post No. 3,
- Thence, 750 feet in a West direction to Post No. 4,
- Thence, 600 feet in a North direction to Post No. 5,
- Thence, 750 feet in a East direction to Post No. 6,
- Thence, 750 feet in a East direction to Post No. 1,

the point of beginning and all posts being 4" X 4 1/2" wood.

The claim monument on which the Notice is posted lies approximately midway between the two sides and is 1490 feet from the East end and 10 feet from the West end.

To tie this Claim to the Public Survey, begin at the northwest corner, Section 9, Township 19 N., Range 53 E., Mt. Diablo P.M., bear South, 7596 feet, and West, 1028 feet to the northeast corner of this Claim.

The location work consisted of making the map as provided in NRS 517.040. Dated May 13 A.D., 1986, and filed in duplicate.

Atlas Precious Metals Inc.
P.O. Box 1207
Moab, Utah 84532

By [Signature]
Its Agent
-Locator-

STATE OF NEVADA }
COUNTY OF EUREKA } SS.

Sworn to and acknowledged before me this 27th day of May, 1986, by Richard J. Kehmeler as Agent for ATLAS PRECIOUS METALS INC.

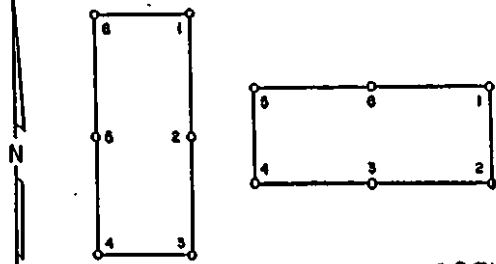
[Signature]
Notary Public

My Commission Expires:
9/29/89



OFFICIAL SEAL
SHIRLEY ALLISON
Notary Public-Nevada
EUREKA COUNTY
My Comm. Exp. SEPT 23, 1989

86 MAY 27 P 2: 54



102738

OFFICIAL RECORDS
EUREKA COUNTY, NEVADA
FILE NO. 102738
FFB N. 5:75

CERTIFICATE OF LOCATION - NEVADA

THE UNDERSIGNED, hereby certifies that ATLAS PRECIOUS METALS INC., by its Agent, the undersigned, does hereby locate the SL 84 Lode Mining Claim on this 12th day of March, 19 86, situated in the Eureka Mining District, Eureka County, Nevada.

Said Claim is located in the NW(SW)(NE)(SE) (Quarter) Section(s) 17(17)(17)(17), Township 19 North, Range 53 East, Mt. Diablo P.M., and more particularly described as follows, to wit:

Beginning at the northeast corner post No. 1,

- Thence, 600 feet in a South direction to Post No. 2,
- Thence, 750 feet in a West direction to Post No. 3,
- Thence, 750 feet in a West direction to Post No. 4,
- Thence, 600 feet in a North direction to Post No. 5,
- Thence, 750 feet in a East direction to Post No. 6,
- Thence, 750 feet in a East direction to Post No. 1,

the point of beginning and all posts being 4" x 4 1/2" wood.

The claim monument on which the Notice is posted lies approximately midway between the two sides and is 10 feet from the East end and 1490 feet from the West end.

To tie this Claim to the Public Survey, begin at the northwest corner, Section 9, Township 19 N., Range 53 E., Mt. Diablo P.M., bear South, 7596 feet, and West, 2528 feet to the northeast corner of this Claim.

The location work consisted of making the map as provided in NRS 517.040. Dated May 13 A.D., 19 86, and filed in duplicate.

Atlas Precious Metals Inc.
P.O. Box 1207
Moab, Utah 84532

By: [Signature]
Its Agent
-Locator-

STATE OF NEVADA }
COUNTY OF EUREKA } SS.

Sworn to and acknowledged before me this 27th day of May, 19 86, by Richard J. Kehmeier as Agent for ATLAS PRECIOUS METALS INC.

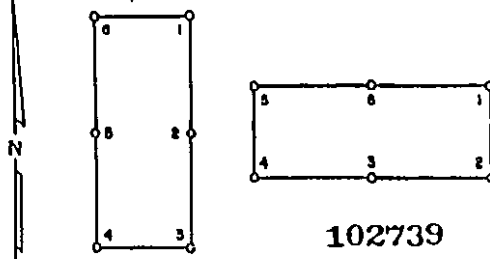
[Signature]
Notary Public

My Commission Expires:
9/29/89



OFFICIAL SEAL
SHIRLEY ALLISON
Notary Public-Nevada
EUREKA COUNTY
My Comm. Exp. SEPT 29, 1989

86 MAY 27 P 2: 55



102739

OFFICIAL RECORDS
EUREKA COUNTY, NEVADA
M.M. REGALATI, RECORDER
FILE NO. 102739
FFS S. 5. 75

CERTIFICATE OF LOCATION - NEVADA

THE UNDERSIGNED, hereby certifies that ATLAS PRECIOUS METALS INC., by its Agent, the undersigned, does hereby locate the SL 85 Lode Mining Claim on this 12th day of March, 19 86, situated in the Eureka Mining District, Eureka County, Nevada.

Said Claim is located in the SE (Quarter) Section(s) 17, Township 19 North, Range 53 East, Mt. Diablo P.M., and more particularly described as follows, to wit:

Beginning at the northeast corner post No. 1,

- Thence, 600 feet in a South direction to Post No. 2,
- Thence, 750 feet in a West direction to Post No. 3,
- Thence, 750 feet in a West direction to Post No. 4,
- Thence, 600 feet in a North direction to Post No. 5,
- Thence, 750 feet in a East direction to Post No. 6,
- Thence, 750 feet in a East direction to Post No. 1,

the point of beginning and all posts being 4" X 4 1/2" wood.

The claim monument on which the Notice is posted lies approximately midway between the two sides and is 1490 feet from the East end and 10 feet from the West end.

To tie this Claim to the Public Survey, begin at the northwest corner, Section 9, Township 19 N., Range 53 E., Mt. Diablo P.M., bear South, 8196 feet, and West, 1028 feet to the northeast corner of this Claim.

The location work consisted of making the map as provided in NRS 517.040. Dated May 13 A.D., 19 86, and filed in duplicate.

Atlas Precious Metals Inc.
P.O. Box 1207
Moab, Utah 84532

By: [Signature]
Its Agent
-Locator-

STATE OF NEVADA)
) SS.
COUNTY OF EUREKA)

Sworn to and acknowledged before me this 27th day of May, 19 86, by Richard J. Kehmeier as Agent for ATLAS PRECIOUS METALS INC.

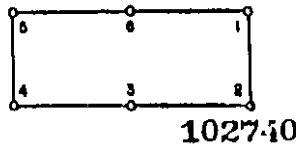
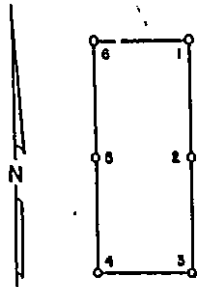
[Signature]
Notary Public

My Commission Expires:
9/29/89



OFFICIAL SEAL
SHIRLEY ALLISON
Notary Public-Nevada
EUREKA COUNTY
My Comm. Exp. SEPT 29, 1989

86 MAY 27 P 2: 55



OFFICIAL RECORDS
EUREKA COUNTY, NEVADA
M.H. BEALE ATT. RECORDER
FILE NO. 102740
FFS # 5.75

CERTIFICATE OF LOCATION - NEVADA

THE UNDERSIGNED, hereby certifies that ATLAS PRECIOUS METALS INC., by Its Agent, the undersigned, does hereby locate the SL 86 Lode Mining Claim on this 12th day of March, 19 86, situated in the Eureka Mining District, Eureka County, Nevada.

Said Claim is located in the SW(SE) (Quarter) Section(s) 17(17), Township 19 North, Range 53 East, Mt. Diablo P.M., and more particularly described as follows, to wit:

Beginning at the northeast corner post No. 1,

- Thence, 600 feet in a South direction to Post No. 2,
- Thence, 750 feet in a West direction to Post No. 3,
- Thence, 750 feet in a West direction to Post No. 4,
- Thence, 600 feet in a North direction to Post No. 5,
- Thence, 750 feet in a East direction to Post No. 6,
- Thence, 750 feet in a East direction to Post No. 1,

the point of beginning and all posts being 4" x 4 1/2" wood.

The claim monument on which the Notice is posted lies approximately midway between the two sides and is 10 feet from the East end and 1490 feet from the West end.

To tie this Claim to the Public Survey, begin at the northwest corner, Section 9, Township 19 N., Range 53 E., Mt. Diablo P.M., bear South, 8196 feet, and West, 2528 feet to the northeast corner of this Claim.

The location work consisted of making the map as provided in NRS 517.040. Dated May 13 A.D., 19 86, and filed in duplicate.

Atlas Precious Metals Inc.
P.O. Box 1207
Moab, Utah 84532

By: [Signature]
Its Agent
-Locator-

STATE OF NEVADA)
) SS.
COUNTY OF EUREKA)

Sworn to and acknowledged before me this 27th day of May, 19 86, by Richard J. Kehmeier as Agent for ATLAS PRECIOUS METALS INC.

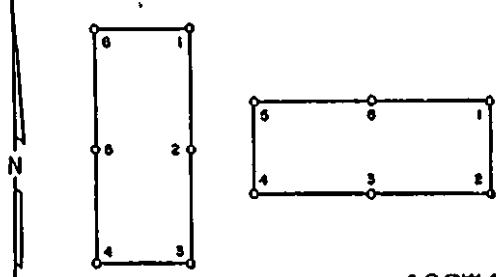
[Signature]
Notary Public

My Commission Expires:
9/29/89



OFFICIAL SEAL
SHIRLEY ALLISON
Notary Public - Nevada
EUREKA COUNTY
My Comm. Exp. SEPT 29, 1989

86 MAY 27 P 2: 55



102741

OFFICIAL RECORDS
EUREKA COUNTY, NEVADA
COUNTY CLERK RECORDER
FILE NO. 102741
FFS. 5.75

CERTIFICATE OF LOCATION - NEVADA

THE UNDERSIGNED, hereby certifies that ATLAS PRECIOUS METALS INC., by its Agent, the undersigned, does hereby locate the SL 87 Lode Mining Claim on this 12th day of March, 19 86, situated in the Eureka Mining District, Eureka County, Nevada.

Said Claim is located in the SE (Quarter) Section(s) 17 Township 19 North, Range 53 East, Mt. Diablo P.M., and more particularly described as follows, to wit:

Beginning at the northeast corner post No. 1,

- Thence, 600 feet in a South direction to Post No. 2,
- Thence, 750 feet in a West direction to Post No. 3,
- Thence, 750 feet in a West direction to Post No. 4,
- Thence, 600 feet in a North direction to Post No. 5,
- Thence, 750 feet in a East direction to Post No. 6,
- Thence, 750 feet in a East direction to Post No. 1,

the point of beginning and all posts being 4" X 4 1/2" wood.

The claim monument on which the Notice is posted lies approximately midway between the two sides and is 1490 feet from the East end and 10 feet from the West end.

To tie this Claim to the Public Survey, begin at the northwest corner, Section 9, Township 19 N., Range 53 E., Mt. Diablo P.M., bear South, 8796 feet, and West, 1028 feet to the northeast corner of this Claim.

The location work consisted of making the map as provided in NRS 517.040. Dated May 13 A.D., 19 86, and filed in duplicate.

Atlas Precious Metals Inc.
P.O. Box 1207
Hoab, Utah 84532

By: [Signature]
Its Agent
-Locator-

STATE OF NEVADA)
) SS.
COUNTY OF EUREKA)

Sworn to and acknowledged before me this 37th day of May 19 86, by Richard J. Kehmeier as Agent for ATLAS PRECIOUS METALS INC.

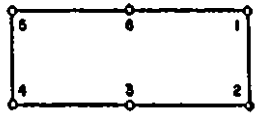
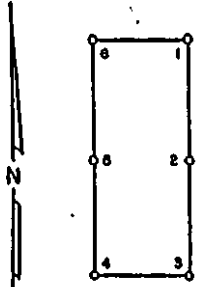
[Signature]
Notary Public

My Commission Expires:

9/29/89



OFFICIAL SEAL
SHIRLEY ALLISON
Notary Public-Nevada
EUREKA COUNTY
My Comm Exp. SEPT 29, 1989



102742

86 MAY 27 P 2: 55

OFFICIAL RECORDS
 EUREKA COUNTY, NEVADA
 PUBLIC RECORDS DEPARTMENT
 FILE NO. 102742
 FEB 5 5 75

CERTIFICATE OF LOCATION - NEVADA

THE UNDERSIGNED, hereby certifies that ATLAS PRECIOUS METALS INC., by its Agent, the undersigned, does hereby locate the SL 88 Lode Mining Claim on this 12th day of March, 1986, situated in the Eureka Mining District, Eureka County, Nevada,

Said Claim is located in the SW(SE) (Quarter) Section(s) 17(17), Township 19 North, Range 53 East, Mt. Diablo P.M., and more particularly described as follows, to wit:

Beginning at the northeast corner post No. 1,

- Thence, 600 feet in a South direction to Post No. 2,
- Thence, 750 feet in a West direction to Post No. 3,
- Thence, 750 feet in a West direction to Post No. 4,
- Thence, 600 feet in a North direction to Post No. 5,
- Thence, 750 feet in a East direction to Post No. 6,
- Thence, 750 feet in a East direction to Post No. 1,

the point of beginning and all posts being 4" x 4 1/2" wood.

The claim monument on which the Notice is posted lies approximately midway between the two sides and is 10 feet from the East end and 1490 feet from the West end.

To tie this Claim to the Public Survey, begin at the northwest corner, Section 9, Township 19 N., Range 53 E., Mt. Diablo P.M., bear South, 8796 feet, and West, 2528 feet to the northeast corner of this Claim.

The location work consisted of making the map as provided in NRS 517.040. Dated May 13 A.D., 1986, and filed in duplicate.

Atlas Precious Metals Inc.
 P.O. Box 1207
 Hoab, Utah 84532

By: [Signature]
 Its Agent
 -Locator-

STATE OF NEVADA)
) SS.
 COUNTY OF EUREKA)

Sworn to and acknowledged before me this 27th day of May, 1986, by Richard J. Kehmeier as Agent for ATLAS PRECIOUS METALS INC.

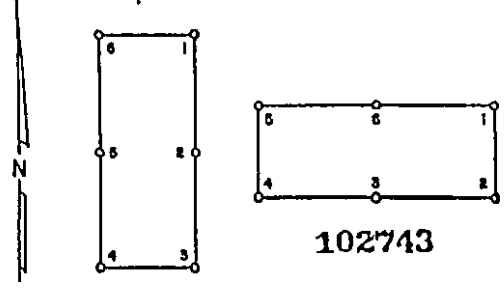
[Signature]
 Notary Public

My Commission Expires:
9/29/89



OFFICIAL SEAL
 SHIRLEY ALLISON
 Notary Public - Nevada
 EUREKA COUNTY
 My Comm. Exp. SEPT 29, 1989

86 MAY 27 P 2: 55



102743

OFFICIAL RECORDS
EUREKA COUNTY, NEVADA
FILE NO. 102743
FEE \$ 5.75

CERTIFICATE OF LOCATION - NEVADA

THE UNDERSIGNED, hereby certifies that ATLAS PRECIOUS METALS INC., by its Agent, the undersigned, does hereby locate the SL 89 Lode Mining Claim on this 12th day of March, 1986, situated in the Eureka Mining District, Eureka County, Nevada.

Said Claim is located in the SE (Quarter) Section(s) 17 Township 19 North, Range 53 East, Mt. Diablo P.M., and more particularly described as follows, to wit:

Beginning at the northeast corner post No. 1,

- Thence, 600 feet in a South direction to Post No. 2,
- Thence, 750 feet in a West direction to Post No. 3,
- Thence, 750 feet in a West direction to Post No. 4,
- Thence, 600 feet in a North direction to Post No. 5,
- Thence, 750 feet in a East direction to Post No. 6,
- Thence, 750 feet in a East direction to Post No. 1,

the point of beginning and all posts being 4" X 4 1/2" wood.

The claim monument on which the Notice is posted lies approximately midway between the two sides and is 1490 feet from the East end and 10 feet from the West end.

To tie this Claim to the Public Survey, begin at the northwest corner, Section 9, Township 19 N., Range 53 E., Mt. Diablo P.M., bear South, 9396 feet, and West, 1028 feet to the northeast corner of this Claim.

The location work consisted of making the map as provided in NRS 517.040. Dated May 13 A.D., 1986, and filed in duplicate.

Atlas Precious Metals Inc.
P.O. Box 1207
Moab, Utah 84532

By: [Signature]
Its Agent
-Locator-

STATE OF NEVADA)
) SS.
COUNTY OF EUREKA)

Sworn to and acknowledged before me this 27th day of May, 1986, by Richard J. Kehmeier as Agent for ATLAS PRECIOUS METALS INC.

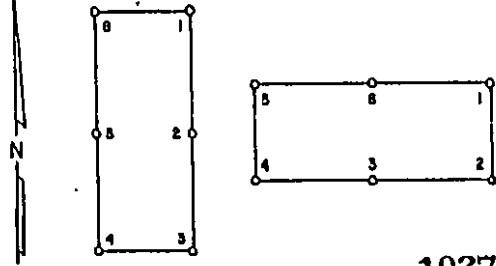
[Signature]
Notary Public

My Commission Expires:
9/29/89



OFFICIAL SEAL
SHIRLEY ALLISON
Notary Public-Nevada
EUREKA COUNTY
My Comm. Exp. SEPT 29, 1989

86 MAY 27 P 2: 55



102744

OFFICIAL RECORDS
EUREKA COUNTY, NEVADA
FILE NO. **102744**
FFS. 5.75

CERTIFICATE OF LOCATION - NEVADA

THE UNDERSIGNED, hereby certifies that ATLAS PRECIOUS METALS INC., by its Agent, the undersigned, does hereby locate the SL 90 Lode Mining Claim on this 12th day of March, 19 86, situated in the Eureka Mining District, Eureka County, Nevada.

Said Claim is located in the SW(SE) (Quarter) Section(s) 17(17), Township 19 North, Range 53 East, Mt. Diablo P.M., and more particularly described as follows, to wit:

Beginning at the northeast corner post No. 1,

- Thence, 600 feet in a South direction to Post No. 2,
- Thence, 750 feet in a West direction to Post No. 3,
- Thence, 750 feet in a West direction to Post No. 4,
- Thence, 600 feet in a North direction to Post No. 5,
- Thence, 750 feet in a East direction to Post No. 6,
- Thence, 750 feet in a East direction to Post No. 1,

the point of beginning and all posts being 4" x 4 1/2" wood.

The claim monument on which the Notice is posted lies approximately midway between the two sides and is 10 feet from the East end and 1490 feet from the West end.

To tie this Claim to the Public Survey, begin at the northwest corner, Section 9, Township 19 N., Range 53 E., Mt. Diablo P.M., bear South, 9396 feet, and West, 2528 feet to the northeast corner of this Claim.

The location work consisted of making the map as provided in NRS 517.040. Dated May 13 A.D., 19 86, and filed in duplicate.

Atlas Precious Metals Inc.
P.O. Box 1207
Hoab, Utah 84532

By: [Signature]
its Agent
-Locator-

STATE OF NEVADA }
COUNTY OF EUREKA } SS.

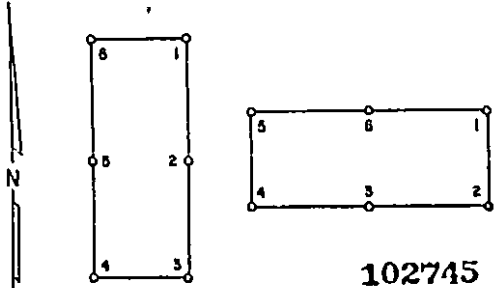
Sworn to and acknowledged before me this 27th day of May, 19 86, by Richard J. Kehmeier as Agent for ATLAS PRECIOUS METALS INC.

[Signature]
Notary Public

My Commission Expires:
9/29/89



OFFICIAL SEAL
SHIRLEY ALLISON
Notary Public - Nevada
EUREKA COUNTY
My Comm. Exp. SEPT 29, 1989



102745

OFFICIAL RECORDS
EUREKA COUNTY, NEVADA
M.H. REBALEZ, RECORDER

FILE NO. 102745
EFF. 5.75

CERTIFICATE OF LOCATION - NEVADA

THE UNDERSIGNED, hereby certifies that ATLAS PRECIOUS METALS INC., by Its Agent, the undersigned, does hereby locate the SL 91 Lode Mining claim on this 12th day of March, 1986, situated in the Eureka Mining District, Eureka County, Nevada.

Said Claim is located in the SE(SW) (Quarter) Section(s) 6(5), Township 19 North, Range 53 East, Mt. Diablo P.M., and more particularly described as follows, to wit:

Beginning at the northeast corner post No. 1,

- Thence, 600 feet in a South direction to Post No. 2,
- Thence, 750 feet in a West direction to Post No. 3,
- Thence, 750 feet in a West direction to Post No. 4,
- Thence, 600 feet in a North direction to Post No. 5,
- Thence, 750 feet in a East direction to Post No. 6,
- Thence, 750 feet in a East direction to Post No. 1,

the point of beginning and all posts being 4" X 4 1/2" wood.

The claim monument on which the Notice is posted lies approximately midway between the two sides and is 1490 feet from the East end and 10 feet from the West end.

To tie this Claim to the Public Survey, begin at the northwest corner, Section 9, Township 19 N., Range 53 E., Mt. Diablo P.M., bear North, 2004 feet, and West, 4028 feet to the northeast corner of this Claim.

The location work consisted of making the map as provided in NRS 517.040. Dated May 13 A.D., 1986, and filed in duplicate.

Atlas Precious Metals Inc.
P.O. Box 1207
Moab, Utah 84532

By Richard J. Kehmeier
Its Agent
-Locator-

STATE OF NEVADA }
COUNTY OF EUREKA } SS.

Sworn to and acknowledged before me this 27th day of May, 1986, by Richard J. Kehmeier as Agent for ATLAS PRECIOUS METALS INC.

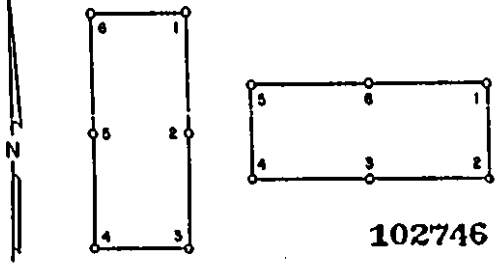
Shirley Allison
Notary Public

My Commission Expires:
9/29/89



OFFICIAL SEAL
SHIRLEY ALLISON
Notary Public - Nevada
EUREKA COUNTY
My Comm. Exp. SEPT 29, 1989

86 MAY 27 P 2: 55



102746

OFFICIAL RECORDS
EUREKA COUNTY, NEVADA
M.N. REGALEATI, RECORDER
FILE NO. 102746
FFE S. 5. 75

CERTIFICATE OF LOCATION - NEVADA

THE UNDERSIGNED, hereby certifies that ATLAS PRECIOUS METALS INC., by its Agent, the undersigned, does hereby locate the SL 92 Lode Mining Claim on this 12th day of March, 1986, situated in the Eureka Mining District, Eureka County, Nevada.

Said Claim is located in the SE (Quarter) Section(s) 6, Township 19 North, Range 53 East, Mt. Diablo P.M., and more particularly described as follows, to wit:

Beginning at the northeast corner post No. 1,

- Thence, 600 feet in a South direction to Post No. 2,
- Thence, 750 feet in a West direction to Post No. 3,
- Thence, 750 feet in a West direction to Post No. 4,
- Thence, 600 feet in a North direction to Post No. 5,
- Thence, 750 feet in a East direction to Post No. 6,
- Thence, 750 feet in a East direction to Post No. 1,

the point of beginning and all posts being 4" X 4 1/2" wood.

The claim monument on which the Notice is posted lies approximately midway between the two sides and is 10 feet from the East end and 1490 feet from the West end.

To tie this Claim to the Public Survey, begin at the northwest corner, Section 9, Township 19 N., Range 53 E., Mt. Diablo P.M., bear North, 2004 feet, and West, 5528 feet to the northeast corner of this Claim.

The location work consisted of making the map as provided in NRS 517.040. Dated May 13 A.D., 1986, and filed in duplicate.

Atlas Precious Metals Inc.
P.O. Box 1207
Moab, Utah 84532

By: [Signature]
Its Agent
-Locator-

STATE OF NEVADA)
) SS.
COUNTY OF EUREKA)

Sworn to and acknowledged before me this 27th day of May, 1986, by Richard J. Kehmeier as Agent for ATLAS PRECIOUS METALS INC.

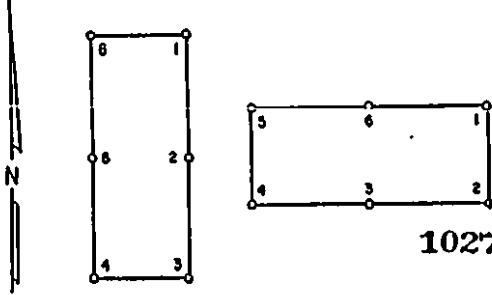
[Signature]
Notary Public

My Commission Expires:
9/29/89



OFFICIAL SEAL
SHIRLEY ALLISON
Notary Public - Nevada
EUREKA COUNTY
My Comm Exp. SEPT 29, 1989

86 MAY 27 P 2: 55



102747

OFFICIAL RECORDS
EUREKA COUNTY, NEVADA
M.N. REDEALTI. RECORDER
FILE NO. 102747
F.F.S. 5.75

CERTIFICATE OF LOCATION - NEVADA

THE UNDERSIGNED, hereby certifies that ATLAS PRECIOUS METALS INC., by its Agent, the undersigned, does hereby locate the SL 93 Lode Mining Claim on this 12th day of March, 1986, situated in the Eureka Mining District, Eureka County, Nevada.

Said Claim is located in the SE(SW) (Quarter) Section(s) 6(5), Township 19 North, Range 53 East, Mt. Diablo P.M., and more particularly described as follows, to wit:

Beginning at the northeast corner post No. 1,

- Thence, 600 feet in a South direction to Post No. 2,
- Thence, 750 feet in a West direction to Post No. 3,
- Thence, 750 feet in a West direction to Post No. 4,
- Thence, 600 feet in a North direction to Post No. 5,
- Thence, 750 feet in a East direction to Post No. 6,
- Thence, 750 feet in a East direction to Post No. 1,

the point of beginning and all posts being 4" X 4 1/2" wood.

The claim monument on which the Notice is posted lies approximately midway between the two sides and is 1490 feet from the East end and 10 feet from the West end.

To tie this Claim to the Public Survey, begin at the northwest corner, Section 9, Township 19 N., Range 53 E., Mt. Diablo P.M., bear North, 1404 feet, and West, 4028 feet to the northeast corner of this Claim,

The location work consisted of making the map as provided in NRS 517.040. Dated May 13 A.D., 1986, and filed in duplicate.

Atlas Precious Metals Inc.
P.O. Box 1207
Moab, Utah 84532

By: [Signature]
Its Agent
-Locator-

STATE OF NEVADA)
) SS.
COUNTY OF EUREKA)

Sworn to and acknowledged before me this 27th day of May, 1986, by Richard J. Kehmeier as Agent for ATLAS PRECIOUS METALS INC.

[Signature]
Notary Public

My Commission Expires:
9/29/89



OFFICIAL SEAL
SHIPLEY ALLISON
Notary Public-Nevada
EUREKA COUNTY
My Comm Exp. SEPT 29, 1989

86 MAY 27 P 2: 55

OFFICIAL RECORDS
EUREKA COUNTY, NEVADA
M.M. REBAL, AT. RECORDER

102748

FILE NO. 102748
FILE # 5.75

CERTIFICATE OF LOCATION - NEVADA

THE UNDERSIGNED, hereby certifies that ATLAS PRECIOUS METALS INC., by its Agent, the undersigned, does hereby locate the SL 94 Lode Mining Claim on this 12th day of March, 1986, situated in the Eureka Mining District, Eureka County, Nevada.

Said Claim is located in the SE (Quarter) Section(s) 6, Township 19 North, Range 53 East, Mt. Diablo P.M., and more particularly described as follows, to wit:

Beginning at the northeast corner post No. 1,

- Thence, 600 feet in a South direction to Post No. 2,
- Thence, 750 feet in a West direction to Post No. 3,
- Thence, 750 feet in a West direction to Post No. 4,
- Thence, 600 feet in a North direction to Post No. 5,
- Thence, 750 feet in a East direction to Post No. 6,
- Thence, 750 feet in a East direction to Post No. 1,

the point of beginning and all posts being 4" X 4 1/2" wood.

The claim monument on which the Notice is posted lies approximately midway between the two sides and is 10 feet from the East end and 1490 feet from the West end.

To tie this Claim to the Public Survey, begin at the northwest corner, Section 9, Township 19 N., Range 53 E., Mt. Diablo P.M., bear North, 1404 feet, and West, 5528 feet to the northeast corner of this Claim.

The location work consisted of making the map as provided in NRS 517.040. Dated May 13 A.D., 1986, and filed in duplicate.

Atlas Precious Metals Inc.
P.O. Box 1207
Moab, Utah 84532

By [Signature]
Its Agent
-Locator-

STATE OF NEVADA }
COUNTY OF EUREKA } SS.

Sworn to and acknowledged before me this 27th day of May, 1986, by Richard J. Kehmeler as Agent for ATLAS PRECIOUS METALS INC.

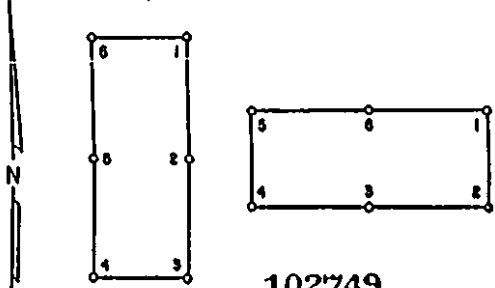
[Signature]
Notary Public

My Commission Expires:
9/29/89



OFFICIAL SEAL
SHIRLEY ALLISON
Notary Public-Nevada
EUREKA COUNTY
My Comm. Exp. SEPT 29, 1989

86 MAY 27 P 2: 55



102749

OFFICIAL RECORDS
EUREKA COUNTY, NEVADA
M.C. REBALCATTI, RECORDER

FILE NO. 102749
EFF. S. 5.75

CERTIFICATE OF LOCATION - NEVADA

THE UNDERSIGNED, hereby certifies that ATLAS PRECIOUS METALS INC., by its Agent, the undersigned, does hereby locate the SL 95 Lode Mining Claim on this 12th day of March, 19 86, situated in the Eureka Mining District, Eureka County, Nevada.

Said Claim is located in the SE(SW) (Quarter) Section(s) 6(5), Township 19 North, Range 53 East, Mt. Diablo P.M., and more particularly described as follows, to wit:

Beginning at the northeast corner post No. 1,

- Thence, 600 feet in a South direction to Post No. 2,
- Thence, 750 feet in a West direction to Post No. 3,
- Thence, 750 feet in a West direction to Post No. 4,
- Thence, 600 feet in a North direction to Post No. 5,
- Thence, 750 feet in a East direction to Post No. 6,
- Thence, 750 feet in a East direction to Post No. 1,

the point of beginning and all posts being 4" x 4 1/2" wood.

The claim monument on which the Notice is posted lies approximately midway between the two sides and is 1490 feet from the East end and 10 feet from the West end.

To tie this Claim to the Public Survey, begin at the northwest corner, Section 9, Township 19 N., Range 53 E., Mt. Diablo P.M., bear North, 804 feet, and West, 4028 feet to the northeast corner of this Claim.

The location work consisted of making the map as provided in NRS 517.040, Dated May 13 A.D., 19 86, and filed in duplicate.

Atlas Precious Metals Inc.
P.O. Box 1207
Moab, Utah 84532

By [Signature]
Its Agent
-Locator-

STATE OF NEVADA)
) SS.
COUNTY OF EUREKA)

Sworn to and acknowledged before me this 27th day of May, 19 86, by Richard J. Kehmeler as Agent for ATLAS PRECIOUS METALS INC.

[Signature]
Notary Public

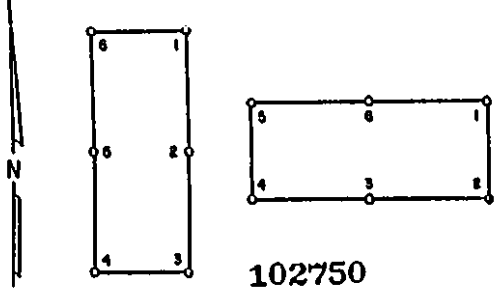
My Commission Expires:

9/29/89



OFFICIAL SEAL
SHIRLEY ALLISON
Notary Public - Nevada
EUREKA COUNTY
My Comm. Exp. SEPT 29, 1989

86 MAY 27 P 2: 55



102750

OFFICIAL RECORDS
EUREKA COUNTY, NEVADA
M.A. REBALENTI, RECORDER
FILE NO. **102750**

CERTIFICATE OF LOCATION - NEVADA

THE UNDERSIGNED, hereby certifies that ATLAS PRECIOUS METALS INC., by its Agent, the undersigned, does hereby locate the SL 96 Lode Mining Claim on this 12th day of March, 1986, situated in the Eureka Mining District, Eureka County, Nevada.

Said Claim is located in the SE (Quarter) Section(s) 6 Township 19 North, Range 53 East, Mt. Diablo P.M., and more particularly described as follows, to wit:

Beginning at the northeast corner post No. 1,

- Thence, 600 feet in a South direction to Post No. 2,
- Thence, 750 feet in a West direction to Post No. 3,
- Thence, 750 feet in a West direction to Post No. 4,
- Thence, 600 feet in a North direction to Post No. 5,
- Thence, 750 feet in a East direction to Post No. 6,
- Thence, 750 feet in a East direction to Post No. 1,

the point of beginning and all posts being 4" X 4 1/2" wood.

The claim monument on which the Notice is posted lies approximately midway between the two sides and is 10 feet from the East end and 1490 feet from the West end.

To tie this Claim to the Public Survey, begin at the northwest corner, Section 9, Township 19 N., Range 53 E., Mt. Diablo P.M., bear North, 804 feet, and West, 5528 feet to the northeast corner of this Claim.

The location work consisted of making the map as provided in NRS 517.040. Dated May 13 A.D., 1986, and filed in duplicate.

Atlas Precious Metals Inc.
P.O. Box 1207
Moab, Utah 84532

By: [Signature]
Its Agent
-Locator-

STATE OF NEVADA)
) SS.
COUNTY OF EUREKA)

Sworn to and acknowledged before me this 27th day of May, 1986, by Richard J. Kehmeler as Agent for ATLAS PRECIOUS METALS INC.

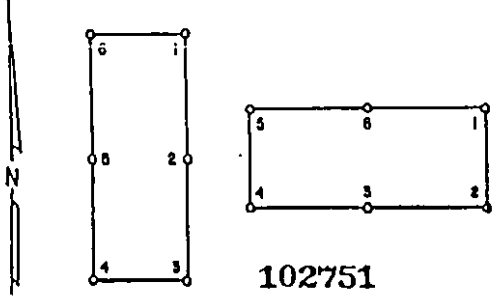
[Signature]
Notary Public

My Commission Expires:
9/29/89



OFFICIAL SEAL
SHIRLEY ALLISON
Notary Public - Nevada
EUREKA COUNTY
My Comm. Exp. SEPT 29, 1989

86 MAY 27 P 2: 56



102751

OFFICIAL RECORDS
EUREKA COUNTY, NEVADA
M.H. RESALATI, RECORDER
FILE NO. 102751
P.C. 3.5.75

CERTIFICATE OF LOCATION - NEVADA

THE UNDERSIGNED, hereby certifies that ATLAS PRECIOUS METALS INC., by its Agent, the undersigned, does hereby locate the SL 97 Lode Mining Claim on this 12th day of March, 19 86, situated in the Eureka Mining District, Eureka County, Nevada.

Said Claim is located in the SE(NE)(SW)(NW) (Quarter) Section(s) 6(7)(5)(8), Township 19 North, Range 53 East, Mt. Diablo P.M., and more particularly described as follows, to wit:

Beginning at the northeast corner post No. 1,

- Thence, 600 feet in a South direction to Post No. 2,
- Thence, 750 feet in a West direction to Post No. 3,
- Thence, 750 feet in a West direction to Post No. 4,
- Thence, 600 feet in a North direction to Post No. 5,
- Thence, 750 feet in a East direction to Post No. 6,
- Thence, 750 feet in a East direction to Post No. 1,

the point of beginning and all posts being 4" X 4 1/2" wood.

The claim monument on which the Notice is posted lies approximately midway between the two sides and is 1490 feet from the East end and 10 feet from the West end.

To tie this Claim to the Public Survey, begin at the northwest corner, Section 9, Township 19 N., Range 53 E., Mt. Diablo P.M., bear North, 204 feet, and West, 4028 feet to the northeast corner of this Claim.

The location work consisted of making the map as provided in NRS 517.040. Dated May 13 A.D., 19 86, and filed in duplicate.

Atlas Precious Metals Inc.
P.O. Box 1207
Hoab, Utah 84532

By: [Signature]
Its Agent
-Locator-

STATE OF NEVADA)
) SS.
COUNTY OF EUREKA)

Sworn to and acknowledged before me this 27th day of May 19 86, by Richard J. Kehmeier as Agent for ATLAS PRECIOUS METALS INC.

[Signature]
Notary Public

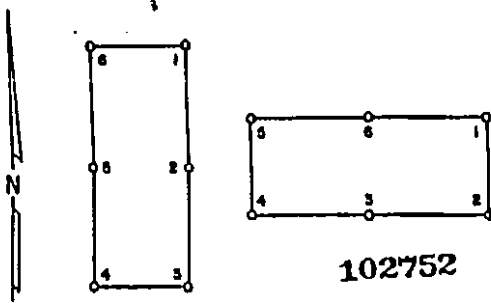
My Commission Expires:

9/29/89



OFFICIAL SEAL
SHIRLEY ALLISON
Notary Public - Nevada
EUREKA COUNTY
My Comm. Exp. SEPT 29, 1989

86 MAY 27 P 2: 56



102752

OFFICIAL RECORDS
EUREKA COUNTY, NEVADA
M.N. REDEAL RECORDS
FILE NO. 102752
FEES 5.75

CERTIFICATE OF LOCATION - NEVADA

THE UNDERSIGNED, hereby certifies that ATLAS PRECIOUS METALS INC., by its Agent, the undersigned, does hereby locate the SL 98 Lode Mining Claim on this 12th day of March, 1986, situated in the Eureka Mining District, Eureka County, Nevada.

Said Claim is located in the SE (NE) (Quarter) Section(s) 6 (7) Township 19 North, Range 53 East, Mt. Diablo P.M., and more particularly described as follows, to wit:

Beginning at the northeast corner post No. 1,

- Thence, 600 feet in a South direction to Post No. 2,
- Thence, 750 feet in a West direction to Post No. 3,
- Thence, 750 feet in a West direction to Post No. 4,
- Thence, 600 feet in a North direction to Post No. 5,
- Thence, 750 feet in a East direction to Post No. 6,
- Thence, 750 feet in a East direction to Post No. 1,


the point of beginning and all posts being 4" X 4 1/2" wood

The claim monument on which the Notice is posted lies approximately midway between the two sides and is 10 feet from the East end and 1490 feet from the West end,

To tie this Claim to the Public Survey, begin at the northwest corner, Section 9, Township 19 N., Range 53 E., Mt. Diablo P.M., bear North, 204 feet, and West, 5528 feet to the northeast corner of this Claim.

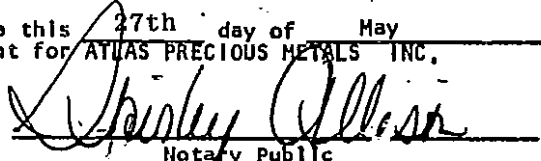
The location work consisted of making the map as provided in NRS 517.040. Dated May 13 A.O., 1986, and filed in duplicate.

Atlas Precious Metals Inc.
P.O. Box 1207
Hoah, Utah 84532

By: 
Its Agent
-Locator-

STATE OF NEVADA }
COUNTY OF EUREKA } SS.

Sworn to and acknowledged before me this 27th day of May 1986, by Richard J. Kehmeler as Agent for ATLAS PRECIOUS METALS INC.

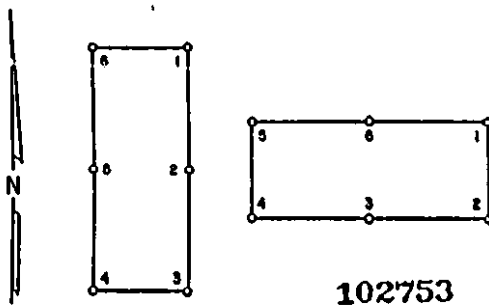

Notary Public

My Commission Expires:
9/29/89



OFFICIAL SEAL
SHIRLEY ALLISON
Notary Public - Nevada
EUREKA COUNTY
My Comm. Exp. SEPT 29, 1989

86 MAY 27 P 2: 56



102753

OFFICIAL RECORDS
EUREKA COUNTY, NEVADA
M.N. REBALCATEL RECORDER
FILE NO. 102753
FFC S. 2.75

CERTIFICATE OF LOCATION - NEVADA

THE UNDERSIGNED, hereby certifies that ATLAS PRECIOUS METALS INC., by its Agent, the undersigned, does hereby locate the SL 99 Lode Mining Claim on this 12th day of March, 19 86, situated in the Eureka Mining District, Eureka County, Nevada.

Said Claim is located in the NE(NW) (Quarter) Section(s) 7(8), Township 19 North, Range 53 East, Mt. Diablo P.M., and more particularly described as follows, to wit:

Beginning at the northeast corner post No. 1,

- Thence, 600 feet in a South direction to Post No. 2,
- Thence, 750 feet in a West direction to Post No. 3,
- Thence, 750 feet in a West direction to Post No. 4,
- Thence, 600 feet in a North direction to Post No. 5,
- Thence, 750 feet in a East direction to Post No. 6,
- Thence, 750 feet in a East direction to Post No. 1,

the point of beginning and all posts being 4" X 4 1/2" wood.

The claim monument on which the Notice is posted lies approximately midway between the two sides and is 1490 feet from the East end and 10 feet from the West end.

To tie this Claim to the Public Survey, begin at the northwest corner, Section 9, Township 19 N., Range 53 E., Mt. Diablo P.M., bear South, 396 feet, and West, 4028 feet to the northeast corner of this Claim.

The location work consisted of making the map as provided in NRS 517.040. Dated May 13 A.D., 19 86, and filed in duplicate.

Atlas Precious Metals Inc.
P.O. Box 1207
Moab, Utah 84532

By: [Signature]
Its Agent
-Locator-

STATE OF NEVADA)
) SS.
COUNTY OF EUREKA)

Sworn to and acknowledged before me this 27th day of May, 19 86, by Richard J. Kehmeier as Agent for ATLAS PRECIOUS METALS INC.

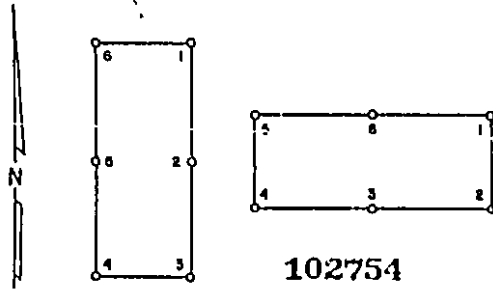
[Signature]
Notary Public

My Commission Expires:
9/29/89



OFFICIAL SEAL
SHIRLEY ALLISON
Notary Public-Nevada
EUREKA COUNTY
My Comm. Exp. SEPT 22, 1989

86 MAY 27 P 2: 56



102754

OFFICIAL RECORDS
EUREKA COUNTY, NEVADA
M.H. NEBALEATI, RECORDER
FILE NO. 102754
FFS. 5.75

CERTIFICATE OF LOCATION - NEVADA

THE UNDERSIGNED, hereby certifies that ATLAS PRECIOUS METALS INC., by its Agent, the undersigned, does hereby locate the SL 100 Lode Mining Claim on this 12th day of March, 19 86, situated in the Eureka Mining District, Eureka County, Nevada.

Said Claim is located in the NE (Quarter) Section(s) 7, Township 19 North, Range 53 East, Mt. Diablo P.M., and more particularly described as follows, to wit:

Beginning at the northeast corner post No. 1,

- Thence, 600 feet in a South direction to Post No. 2,
- Thence, 750 feet in a West direction to Post No. 3,
- Thence, 750 feet in a West direction to Post No. 4,
- Thence, 600 feet in a North direction to Post No. 5,
- Thence, 750 feet in a East direction to Post No. 6,
- Thence, 750 feet in a East direction to Post No. 1,

the point of beginning and all posts being 4" X 4 1/2" wood.

The claim monument on which the Notice is posted lies approximately midway between the two sides and is 10 feet from the East end and 1490 feet from the West end.

To tie this Claim to the Public Survey, begin at the northwest corner, Section 9, Township 19 N., Range 53 E., Mt. Diablo P.M., bear South, 396 feet, and West, 5528 feet to the northeast corner of this Claim.

The location work consisted of making the map as provided in NRS 517.040. Dated May 13 A.D., 19 86, and filed in duplicate.

Atlas Precious Metals Inc.
P.O. Box 1207
Moab, Utah 84532

By: [Signature]
Its Agent
-Locator-

STATE OF NEVADA)
) SS.
COUNTY OF EUREKA)

Sworn to and acknowledged before me this 27th day of May, 19 86, by Richard J. Kehmeier as Agent for ATLAS PRECIOUS METALS INC.

[Signature]
Notary Public

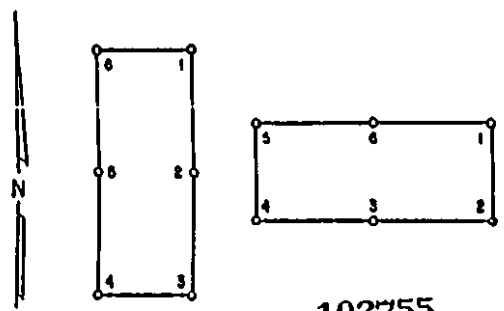
My Commission Expires:
9/29/89



OFFICIAL SEAL
SHIRLEY ALLISON
Notary Public-Nevada
EUREKA COUNTY
My Comm. Exp. SEPT 29, 1989

86 MAY 27 P 2: 56

OFFICIAL RECORDS
EUREKA COUNTY, NEVADA
P.L.R. REBAL. ATL. RECORDER
FILE NO. 102755



102755

CERTIFICATE OF LOCATION - NEVADA

THE UNDERSIGNED, hereby certifies that ATLAS PRECIOUS METALS INC., by its Agent, the undersigned, does hereby locate the SL 101 Lode Mining Claim on this 12th day of March, 19 86, situated in the Eureka Mining District, Eureka County, Nevada.

Said Claim is located in the NE(NW) (Quarter) Section(s) 7(8), Township 19 North, Range 53 East, Mt. Diablo P.M., and more particularly described as follows, to wit;

Beginning at the northeast corner post No. 1,

- Thence, 600 feet in a South direction to Post No. 2,
- Thence, 750 feet in a West direction to Post No. 3,
- Thence, 750 feet in a West direction to Post No. 4,
- Thence, 600 feet in a North direction to Post No. 5,
- Thence, 750 feet in a East direction to Post No. 6,
- Thence, 750 feet in a East direction to Post No. 1,

the point of beginning and all posts being 4" X 4 1/2" wood.

The claim monument on which the Notice is posted lies approximately midway between the two sides and is 1490 feet from the East end and 10 feet from the West end.

To tie this Claim to the Public Survey, begin at the northwest corner, Section 9, Township 19 N., Range 53 E., Mt. Diablo P.M., bear South, 996 feet, and West, 4028 feet to the northeast corner of this Claim.

The location work consisted of making the map as provided in NRS 517.040. Dated May 13 A.D., 19 86, and filed in duplicate.

Atlas Precious Metals Inc.
P.O. Box 1207
Moab, Utah 84532

By: [Signature]
Its Agent
-Locator-

STATE OF NEVADA }
COUNTY OF EUREKA } SS.

Sworn to and acknowledged before me this 27th day of May, 19 86, by Richard J. Kehneler as Agent for ATLAS PRECIOUS METALS INC.

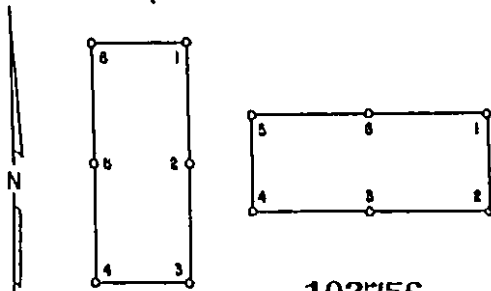
[Signature]
Notary Public

My Commission Expires: 9/29/89



OFFICIAL SEAL
SHIRLEY ALLISON
Notary Public-Nevada
EUREKA COUNTY
My Comm. Exp. SEPT 29, 1989

88 MAY 27 P 2: 56



102756

OFFICIAL RECORDS
EUREKA COUNTY, NEVADA
M.N. REDEALTI, RECORDER
FILE NO. 102756
FFE B. 5. 75

CERTIFICATE OF LOCATION - NEVADA

THE UNDERSIGNED, hereby certifies that ATLAS PRECIOUS METALS INC., by its Agent, the undersigned, does hereby locate the SL 102 Lode Mining Claim on this 12th day of March, 1986, situated in the Eureka Mining District, Eureka County, Nevada.

Said Claim is located in the NE (Quarter) Section(s) 7, Township 19 North, Range 53 East, Mt. Diablo P.M., and more particularly described as follows, to wit:

Beginning at the northeast corner post No. 1,

- Thence, 600 feet in a South direction to Post No. 2,
- Thence, 750 feet in a West direction to Post No. 3,
- Thence, 750 feet in a West direction to Post No. 4,
- Thence, 600 feet in a North direction to Post No. 5,
- Thence, 750 feet in a East direction to Post No. 6,
- Thence, 750 feet in a East direction to Post No. 1,

the point of beginning and all posts being 4" X 4 1/2" wood.

The claim monument on which the Notice is posted lies approximately midway between the two sides and is 10 feet from the East end and 1490 feet from the West end.

To tie this Claim to the Public Survey, begin at the northwest corner, Section 9, Township 19 N., Range 53 E., Mt. Diablo P.M., bear South, 996 feet, and West, 5528 feet to the northeast corner of this Claim.

The location work consisted of making the map as provided in NRS 517.040, Dated May 13 A.D., 1986, and filed in duplicate.

Atlas Precious Metals Inc.
P.O. Box 1207
Moab, Utah 84532

By: [Signature]
Its Agent
-Locator

STATE OF NEVADA)
) SS.
COUNTY OF EUREKA)

Sworn to and acknowledged before me this 27th day of May, 1986, by Richard J. Kehmeier as Agent for ATLAS PRECIOUS METALS INC.

[Signature]
Notary Public

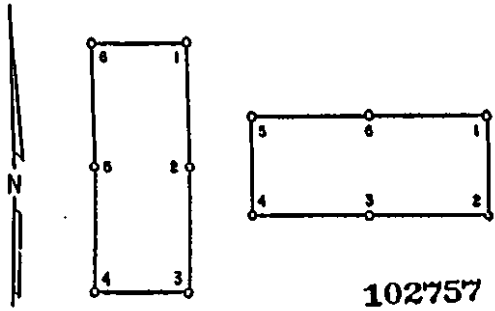
My Commission Expires: 9/29/89



OFFICIAL SEAL
SHIRLEY ALLISON
Notary Public-Nevada
EUREKA COUNTY
My Comm Exp. SEPT 29, 1989

86 MAY 27 P 2: 56

OFFICIAL RECORDS
EUREKA COUNTY, NEVADA
M.M. REBALEATI, RECORDER
FILE NO. **102757**



102757

CERTIFICATE OF LOCATION - NEVADA

THE UNDERSIGNED, hereby certifies that ATLAS PRECIOUS METALS INC., by its Agent, the undersigned, does hereby locate the SL 103 Lode Mining Claim on this 12th day of March, 19 86, situated in the Eureka Mining District, Eureka County, Nevada.

Said Claim is located in the NE(NW) (Quarter) Section(s) 7(8), Township 19 North, Range 53 East, Mt. Diablo P.M., and more particularly described as follows, to wit:

Beginning at the northeast corner post No. 1,

- Thence, 600 feet in a South direction to Post No. 2,
- Thence, 750 feet in a West direction to Post No. 3,
- Thence, 750 feet in a West direction to Post No. 4,
- Thence, 600 feet in a North direction to Post No. 5,
- Thence, 750 feet in a East direction to Post No. 6,
- Thence, 750 feet in a East direction to Post No. 1,

the point of beginning and all posts being 4" X 4 1/2" wood.

The claim monument on which the Notice is posted lies approximately midway between the two sides and is 1490 feet from the East end and 10 feet from the West end.

To tie this Claim to the Public Survey, begin at the northwest corner, Section 9, Township 19 N., Range 53 E., Mt. Diablo P.M., bear South, 1596 feet, and West, 4028 feet to the northeast corner of this Claim.

The location work consisted of making the map as provided in NRS 517.040. Dated May 13 A.D., 19 86, and filed in duplicate.

Atlas Precious Metals Inc.
P.O. Box 1207
Moab, Utah 84532

By: [Signature]
Its Agent
-Locator-

STATE OF NEVADA)
) SS.
COUNTY OF EUREKA)

Sworn to and acknowledged before me this 27th day of May, 19 86, by Richard J. Kehmeler as Agent for ATLAS PRECIOUS METALS INC.

[Signature]
Notary Public

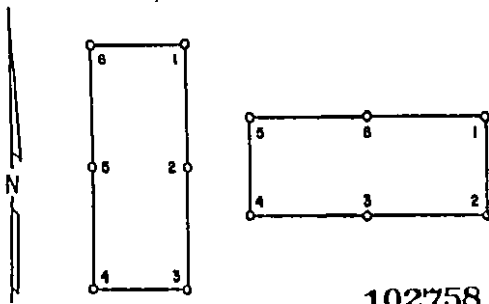
My Commission Expires:
9/29/89



OFFICIAL SEAL
SHIRLEY ALLISON
Notary Public - Nevada
EUREKA COUNTY
My Comm. Exp. SEPT 29, 1989

86 MAY 27 P 2: 56

OFFICIAL RECORDS
EUREKA COUNTY, NEVADA
K.N. REBALEATI, RECORDER
FILE NO. 102758
FILE # 5-76



102758

CERTIFICATE OF LOCATION - NEVADA

THE UNDERSIGNED, hereby certifies that ATLAS PRECIOUS METALS INC., by its Agent, the undersigned, does hereby locate the SL 104 Lode Mining Claim on this 12th day of March, 1986, situated in the Eureka Mining District, Eureka County, Nevada.

Said Claim is located in the NE (Quarter) Section(s) 7, Township 19 North, Range 53 East, Mt. Diablo P.M., and more particularly described as follows, to wit:

Beginning at the northeast corner post No. 1,

- Thence, 600 feet in a South direction to Post No. 2,
- Thence, 750 feet in a West direction to Post No. 3,
- Thence, 750 feet in a West direction to Post No. 4,
- Thence, 600 feet in a North direction to Post No. 5,
- Thence, 750 feet in a East direction to Post No. 6,
- Thence, 750 feet in a East direction to Post No. 1,

the point of beginning and all posts being 4" X 4 1/2" wood.

The claim monument on which the Notice is posted lies approximately midway between the two sides and is 10 feet from the East end and 1490 feet from the West end.

To tie this Claim to the Public Survey, begin at the northwest corner, Section 9, Township 19 N., Range 53 E., Mt. Diablo P.M., bear South, 1596 feet, and West, 5528 feet to the northeast corner of this Claim.

The location work consisted of making the map as provided in NRS 517.040. Dated May 13 A.D., 1986, and filed in duplicate.

Atlas Precious Metals Inc.
P.O. Box 1207
Moab, Utah 84532

By: [Signature]
Its Agent
-Locator-

STATE OF NEVADA)
) SS.
COUNTY OF EUREKA)

Sworn to and acknowledged before me this 27th day of May, 1986, by Richard J. Kehmeler as Agent for ATLAS PRECIOUS METALS INC.

[Signature]
Notary Public

My Commission Expires

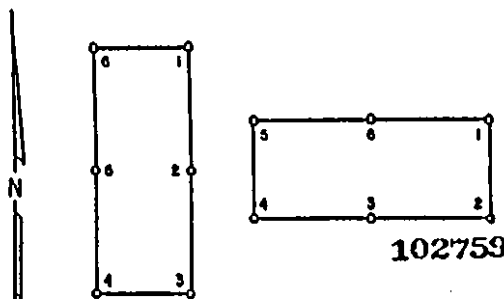
9/29/89



OFFICIAL SEAL
SHIRLEY ALLISON
Notary Public-Nevada
EUREKA COUNTY
My Comm. Exp. SEPT 29, 1989

86 MAY 27 P 2: 56

OFFICIAL RECORDS
EUREKA COUNTY, NEVADA
E.N. REBALEATI, RECORDER
FILE NO. 102759
FEE \$ 5.75



102759

CERTIFICATE OF LOCATION - NEVADA

THE UNDERSIGNED, hereby certifies that ATLAS PRECIOUS METALS INC., by its Agent, the undersigned, does hereby locate the SL 105 Lode Mining Claim on this 12th day of March, 19 86, situated in the Eureka Mining District, Eureka County, Nevada.

Said Claim is located in the NE(SE)(NW)(SW) (Quarter) Section(s) 7(7)(8)(8) Township 19 North, Range 53 East, Mt. Diablo P.M., and more particularly described as follows, to wit:

Beginning at the northeast corner post No. 1,

- Thence, 600 feet in a South direction to Post No. 2,
- Thence, 750 feet in a West direction to Post No. 3,
- Thence, 750 feet in a West direction to Post No. 4,
- Thence, 600 feet in a North direction to Post No. 5,
- Thence, 750 feet in a East direction to Post No. 6,
- Thence, 750 feet in a East direction to Post No. 1,

the point of beginning and all posts being 4" X 4 1/2" wood.

The claim monument on which the Notice is posted lies approximately midway between the two sides and is 1490 feet from the East end and 10 feet from the West end.

To tie this Claim to the Public Survey, begin at the northwest corner, Section 9, Township 19 N., Range 53 E., Mt. Diablo P.M., bear South, 2196 feet, and West, 4028 feet to the northeast corner of this Claim.

The location work consisted of making the map as provided in NRS 517.040. Dated May 13 A.D., 19 86, and filed in duplicate.

Atlas Precious Metals Inc.
P.O. Box 1207
Moab, Utah 84532

By: [Signature]
Its Agent
-Locator-

STATE OF NEVADA)
) SS.
COUNTY OF EUREKA)

Sworn to and acknowledged before me this 27th day of May, 19 86, by Richard J. Kehmeier as Agent for ATLAS PRECIOUS METALS INC.

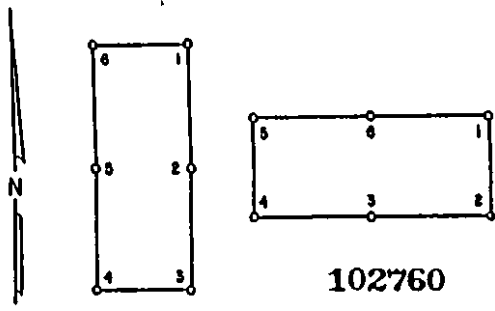
[Signature]
Notary Public

My Commission Expires: 9/29/89



OFFICIAL SEAL
SHIRLEY ALLISON
Notary Public-Nevada
EUREKA COUNTY
My Comm. Exp. SEPT 29, 1989

86 MAY 27 P 2: 56



102760

OFFICIAL RECORDS
EUREKA COUNTY, NEVADA
H.N. REBALEATI, RECORDER
FILE NO. 102760
ECC 5-75

CERTIFICATE OF LOCATION - NEVADA

THE UNDERSIGNED, hereby certifies that ATLAS PRECIOUS METALS INC., by its Agent, the undersigned, does hereby locate the SL 106 Lode Mining Claim on this 12th day of March, 1986, situated in the Eureka Mining District, Eureka County, Nevada.

Said Claim is located in the NE(SE) (Quarter) Section(s) 7 (7), Township 19 North, Range 53 East, Mt. Diablo P.M., and more particularly described as follows, to wit:

Beginning at the northeast corner post No. 1,

- Thence, 600 feet in a South direction to Post No. 2,
- Thence, 750 feet in a West direction to Post No. 3,
- Thence, 750 feet in a West direction to Post No. 4,
- Thence, 600 feet in a North direction to Post No. 5,
- Thence, 750 feet in a East direction to Post No. 6,
- Thence, 750 feet in a East direction to Post No. 1,

the point of beginning and all posts being 4" X 4 1/2" wood.

The claim monument on which the Notice is posted lies approximately midway between the two sides and is 10 feet from the East end and 1490 feet from the West end.

To tie this Claim to the Public Survey, begin at the northwest corner, Section 9, Township 19 N., Range 53 E., Mt. Diablo P.M., bear South 2196 feet, and West 5528 feet to the northeast corner of this Claim.

The location work consisted of making the map as provided in NRS 517.040. Dated May 13 A.D., 1986, and filed in duplicate.

Atlas Precious Metals Inc.
P.O. Box 1207
Moab, Utah 84532

By: [Signature]
Its Agent
-Locator-

STATE OF NEVADA)
) SS.
COUNTY OF EUREKA)

Sworn to and acknowledged before me this 27th day of May, 1986, by Richard J. Kehmeier as Agent for ATLAS PRECIOUS METALS INC.

[Signature]
Notary Public

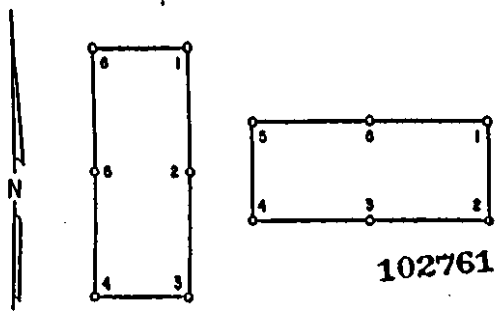
My Commission Expires

9/29/89



OFFICIAL SEAL
SHIRLEY ALLISON
Notary Public-Nevada
EUREKA COUNTY
My Comm. Exp. SEPT 29, 1989

86 MAY 27 P 2: 56



102761

OFFICIAL RECORDS
EUREKA COUNTY, NEVADA
M.A. NEBALATI, RECORDER
FILE NO. 102761
FEE \$ 5.75

CERTIFICATE OF LOCATION - NEVADA

THE UNDERSIGNED, hereby certifies that ATLAS PRECIOUS METALS INC., by its Agent, the undersigned, does hereby locate the SL 107 Lode Mining Claim on this 12th day of March, 1986, situated in the Eureka Mining District, Eureka County, Nevada.

Said Claim is located in the SE(SW) (Quarter) Section(s) 7(8) Township 19 North, Range 53 East, Mt. Diablo P.M., and more particularly described as follows, to wit:

Beginning at the northeast corner post No. 1,

- Thence, 600 feet in a South direction to Post No. 2,
- Thence, 750 feet in a West direction to Post No. 3,
- Thence, 750 feet in a West direction to Post No. 4,
- Thence, 600 feet in a North direction to Post No. 5,
- Thence, 750 feet in a East direction to Post No. 6,
- Thence, 750 feet in a East direction to Post No. 1,

the point of beginning and all posts being 4" X 4 1/2" wood.

The claim monument on which the Notice is posted lies approximately midway between the two sides and is 1490 feet from the East end and 10 feet from the West end.

To tie this Claim to the Public Survey, begin at the northwest corner, Section 9, Township 19 N., Range 53 E., Mt. Diablo P.M., bear South, 2796 feet, and West, 4028 feet to the northeast corner of this Claim,

The location work consisted of making the map as provided in NRS 517.040, Dated May 13 A.D., 1986, and filed in duplicate.

Atlas Precious Metals Inc.
P.O. Box 1207
Hoab, Utah 84532

By: [Signature]
Its Agent
-Locator-

STATE OF NEVADA }
COUNTY OF EUREKA } SS.

Sworn to and acknowledged before me this 27th day of May, 1986, by Richard J. Kehmeler as Agent for ATLAS PRECIOUS METALS INC.

My Commission Expires:

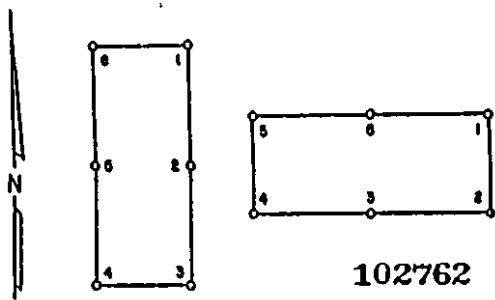
9/29/89

OFFICIAL SEAL
SHIRLEY ALLISON
Notary Public-Nevada
EUREKA COUNTY
My Comm. Exp. SEPT 29, 1989

[Signature]
Notary Public

86 MAY 27 P 2: 56

OFFICIAL RECORDS
EUREKA COUNTY, NEVADA
M.H. REBALEATI, RECORDER
FILE NO. 102762



102762

CERTIFICATE OF LOCATION - NEVADA

THE UNDERSIGNED, hereby certifies that ATLAS PRECIOUS METALS INC., by its Agent, the undersigned, does hereby locate the SL 108 Lode Mining Claim on this 12th day of March, 1986, situated in the Eureka Mining District, Eureka County, Nevada.

Said Claim is located in the SE (Quarter) Section(s) 7, Township 19 North, Range 53 East, Mt. Diablo P.M., and more particularly described as follows, to wit:

Beginning at the northeast corner post No. 1,
Thence, 600 feet in a South direction to Post No. 2,
Thence, 750 feet in a West direction to Post No. 3,
Thence, 750 feet in a West direction to Post No. 4,
Thence, 600 feet in a North direction to Post No. 5,
Thence, 750 feet in a East direction to Post No. 6,
Thence, 750 feet in a East direction to Post No. 1,

the point of beginning and all posts being 4" X 4 1/2" wood.

The claim monument on which the Notice is posted lies approximately midway between the two sides and is 10 feet from the East end and 1490 feet from the West end.

To tie this Claim to the Public Survey, begin at the northwest corner, Section 9, Township 19 N., Range 53 E., Mt. Diablo P.M., bear South, 2796 feet, and West, 5528 feet to the northeast corner of this Claim.

The location work consisted of making the map as provided in NRS 517.040. Dated May 13 A.D., 1986, and filed in duplicate.

Atlas Precious Metals Inc.
P.O. Box 1207
Moab, Utah 84532

By: [Signature]
Its Agent
-Locator-

STATE OF NEVADA)
) SS.
COUNTY OF EUREKA)

Sworn to and acknowledged before me this 27th day of May, 1986, by Richard J. Kehmeier as Agent for ATLAS PRECIOUS METALS, INC.

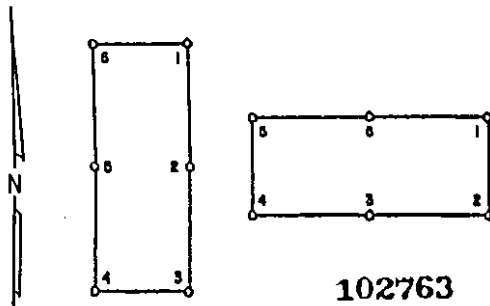
My Commission Expires:
6/29/89

[Signature]
Notary Public
SHIRLEY ALTON
NOTARY PUBLIC-NEVADA
EUREKA COUNTY
My Comm. Exp. SEPT 29, 1989



86 MAY 27 P 2: 57

OFFICIAL RECORDS
EUREKA COUNTY, NEVADA
M.N. REBALDINI, RECORDER
FILE NO. 102763
FEE \$ 5.75



102763

CERTIFICATE OF LOCATION - NEVADA

THE UNDERSIGNED, hereby certifies that ATLAS PRECIOUS METALS INC., by its Agent, the undersigned, does hereby locate the SL 109 Lode Mining Claim on this 12th day of March, 1986, situated in the Eureka Mining District, Eureka County, Nevada.

Said Claim is located in the SE(SW) (Quarter) Section(s) 7(8), Township 19 North, Range 53 East, Mt. Diablo P.M., and more particularly described as follows, to wit:

Beginning at the northeast corner post No. 1,

- Thence, 600 feet in a South direction to Post No. 2,
- Thence, 750 feet in a West direction to Post No. 3,
- Thence, 750 feet in a West direction to Post No. 4,
- Thence, 600 feet in a North direction to Post No. 5,
- Thence, 750 feet in a East direction to Post No. 6,
- Thence, 750 feet in a East direction to Post No. 1,

the point of beginning and all posts being 4" X 4 1/2" wood.

The claim monument on which the Notice is posted lies approximately midway between the two sides and is 1490 feet from the East end and 10 feet from the West end.

To tie this Claim to the Public Survey, begin at the northwest corner, Section 9, Township 19 N., Range 53 E., Mt. Diablo P.M., bear South, 3396 feet, and West, 4028 feet to the northeast corner of this Claim.

The location work consisted of making the map as provided in NRS 517.040. Dated May 13 A.D., 1986, and filed in duplicate.

Atlas Precious Metals Inc.
P.O. Box 1207
Moab, Utah 84532

By: [Signature]
Its Agent
-Locator-

STATE OF NEVADA)
) SS.
COUNTY OF EUREKA)

Sworn to and acknowledged before me this 27th day of May 1986, by Richard J. Kehmeier as Agent for ATLAS PRECIOUS METALS INC.

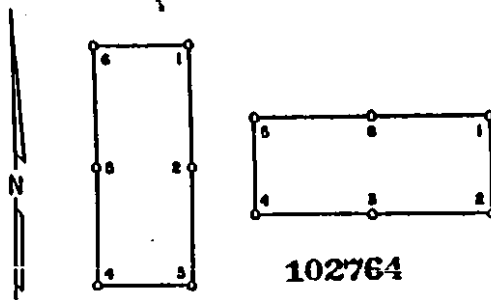
[Signature]
Notary Public

My Commission Expires: 9/29/89



OFFICIAL SEAL
SHIRLEY ALLISON
Notary Public-Nevada
EUREKA COUNTY
My Comm. Exp. SEPT 29, 1989

26 MAY 27 P 2: 57



102764

OFFICIAL RECORDS
EUREKA COUNTY, NEVADA
M.H. REDALEATI, RECORDER
FILE NO. 102764
FEE \$ 5.75

CERTIFICATE OF LOCATION - NEVADA

THE UNDERSIGNED, hereby certifies that ATLAS PRECIOUS METALS INC., by its Agent, the undersigned, does hereby locate the SL 110 Lode Mining Claim on this 12th day of March, 19 86, situated in the Eureka Mining District, Eureka County, Nevada.

Said Claim is located in the SE (Quarter) Section(s) 7 Township 19 North, Range 53 East, Mt. Diablo P.M., and more particularly described as follows, to wit:

Beginning at the northeast corner post No. 1,

- Thence, 600 feet in a South direction to Post No. 2,
- Thence, 750 feet in a West direction to Post No. 3,
- Thence, 750 feet in a West direction to Post No. 4,
- Thence, 600 feet in a North direction to Post No. 5,
- Thence, 750 feet in a East direction to Post No. 6,
- Thence, 750 feet in a East direction to Post No. 1,

the point of beginning and all posts being 4" x 4 1/2" wood.

The claim monument on which the Notice is posted lies approximately midway between the two sides and is 10 feet from the East end and 1490 feet from the West end.

To tie this Claim to the Public Survey, begin at the northwest corner, Section 9, Township 19 N., Range 53 E., Mt. Diablo P.M., bear South, 3396 feet, and West, 5528 feet to the northeast corner of this Claim.

The location work consisted of making the map as provided in NRS 517.040. Dated May 13 A.D., 19 86, and filed in duplicate.

Atlas Precious Metals Inc.
P.O. Box 1207
Moab, Utah 84532

By: [Signature]
Its Agent
-Locator-

STATE OF NEVADA }
COUNTY OF EUREKA } SS.

Sworn to and acknowledged before me this 27th day of May, 19 86, by Richard J. Kehmeler as Agent for ATLAS PRECIOUS METALS INC.

[Signature]
Notary Public

My Commission Expires:

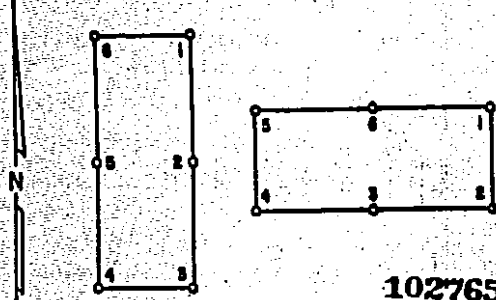
9/29/89



OFFICIAL SEAL
SHIRLEY ALLISON
Notary Public-Nevada
EUREKA COUNTY
My Comm. Exp. SEPT 29, 1989

26 MAY 27 P 2: 57

OFFICIAL RECORDS
EUREKA COUNTY, NEVADA
M.M. REBELETTI, RECORDER
FILE NO 102765
PAGE 575



102765

CERTIFICATE OF LOCATION - NEVADA

THE UNDERSIGNED, hereby certifies that **ATLAS PRECIOUS METALS INC.**, by its Agent, the undersigned, does hereby locate the SL 111 Lode Mining Claim on this 12th day of March, 1986, situated in the Eureka Mining District, Eureka County, Nevada.

Said Claim is located in the SE(SW) (Quarter) Section(s) 7(B), Township 19 North, Range 53 East, Mt. Diablo P.M., and more particularly described as follows, to wit:

Beginning at the northeast corner post No. 1,

- Thence, 600 feet in a South direction to Post No. 2,
- Thence, 750 feet in a West direction to Post No. 3,
- Thence, 750 feet in a West direction to Post No. 4,
- Thence, 600 feet in a North direction to Post No. 5,
- Thence, 750 feet in a East direction to Post No. 6,
- Thence, 750 feet in a East direction to Post No. 1,

the point of beginning and all posts being 4" x 4 1/2" wood.

The claim monument on which the Notice is posted lies approximately midway between the two sides and is 1490 feet from the East end and 10 feet from the West end.

To tie this Claim to the Public Survey, begin at the northwest corner, Section 9, Township 19 N., Range 53 E., Mt. Diablo P.M., bear South, 3996 feet, and West, 4028 feet to the northeast corner of this Claim,

The location work consisted of making the map as provided in NRS 517.040. Dated May 13 A.D., 1986, and filed in duplicate.

Atlas Precious Metals Inc.
P.O. Box 1207
Hoab, Utah 84532

By: [Signature]
Its Agent
-Locator-

STATE OF NEVADA }
 } SS.
COUNTY OF EUREKA }

Sworn to and acknowledged before me this 27th day of May, 1986, by Richard J. Kehmeler as Agent for ATLAS PRECIOUS METALS INC.

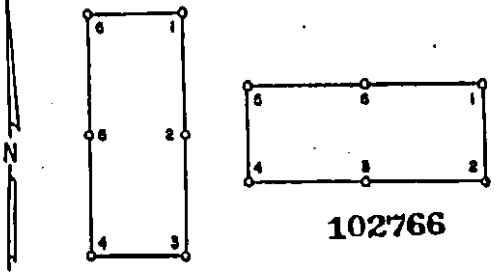
[Signature]
Notary Public

My Commission Expires: 9/29/89



OFFICIAL SEAL
SHIRLEY ALLISON
Notary Public - Nevada
EUREKA COUNTY
My Comm. Exp. SEPT 29, 1989

96 MAY 27 P 2: 57



102766

OFFICIAL RECORDS
EUREKA COUNTY, NEVADA
M.N. REBALEATI, RECORDER
FILE NO. 102766
FEES \$ 5.75

CERTIFICATE OF LOCATION - NEVADA

THE UNDERSIGNED, hereby certifies that ATLAS PRECIOUS METALS INC., by its Agent, the undersigned, does hereby locate the SL 112 Lode Mining Claim on this 12th day of March, 19 86, situated in the Eureka Mining District, Eureka County, Nevada.

Said Claim is located in the SE (Quarter) Section(s) 7 Township 19 North, Range 53 East, Mt. Diablo P.M., and more particularly described as follows, to wit:

Beginning at the northeast corner post No. 1,

- Thence, 600 feet in a South direction to Post No. 2,
- Thence, 750 feet in a West direction to Post No. 3,
- Thence, 750 feet in a West direction to Post No. 4,
- Thence, 600 feet in a North direction to Post No. 5,
- Thence, 750 feet in a East direction to Post No. 6,
- Thence, 750 feet in a East direction to Post No. 1,

the point of beginning and all posts being 4" X 4 1/2" wood.

The claim monument on which the Notice is posted lies approximately midway between the two sides and is 10 feet from the East end and 1490 feet from the West end.

To tie this Claim to the Public Survey, begin at the northwest corner, Section 9, Township 19 N., Range 53 E., Mt. Diablo P.M., bear South, 3996 feet, and West, 5528 feet to the northeast corner of this Claim.

The location work consisted of making the map as provided in NRS 517.040. Dated May 13 A.D., 19 86, and filed in duplicate.

Atlas Precious Metals Inc.
P.O. Box 1207
Moab, Utah 84532

By: [Signature]
Its Agent
-Locator-

STATE OF NEVADA }
COUNTY OF EUREKA } SS.

Sworn to and acknowledged before me this 27th day of May, 19 86, by Richard J. Kehmeier as Agent for ATLAS PRECIOUS METALS INC.

[Signature]
Notary Public

My Commission Expires:

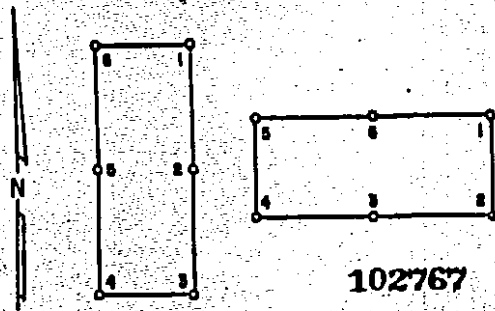
9/29/89



OFFICIAL SEAL
SHIRLEY ALLISON
Notary Public-Nevada
EUREKA COUNTY
My Comm. Exp. SEPT 29, 1989

25 MAY 27 P 2: 57

OFFICIAL RECORDS
EUREKA COUNTY, NEVADA
H.N. REBALEATI, RECORDER
FILE NO. 102767



102767

CERTIFICATE OF LOCATION - NEVADA

THE UNDERSIGNED, hereby certifies that ATLAS PRECIOUS METALS INC., by its Agent, the undersigned, does hereby locate the SL 113 Lode Mining Claim on this 12th day of March, 19 86, situated in the Eureka Mining District, Eureka County, Nevada.

Said Claim is located in the SE(SW) (Quarter) Section(s) 7(8) Township 19 North, Range 53 East, Mt. Diablo P.M., and more particularly described as follows, to wit:

Beginning at the northeast corner post No. 1,

- Thence, 600 feet in a South direction to Post No. 2,
- Thence, 750 feet in a West direction to Post No. 3,
- Thence, 750 feet in a West direction to Post No. 4,
- Thence, 600 feet in a North direction to Post No. 5,
- Thence, 750 feet in a East direction to Post No. 6,
- Thence, 750 feet in a East direction to Post No. 1,

the point of beginning and all posts being 4" X 4 1/2" wood.

The claim monument on which the Notice is posted lies approximately midway between the two sides and is 1490 feet from the East end and 10 feet from the West end.

To tie this Claim to the Public Survey, begin at the northwest corner, Section 9, Township 19 N., Range 53 E., Mt. Diablo P.M., bear South, 4596 feet, and West, 4028 feet to the northeast corner of this Claim,

The location work consisted of making the map as provided in NRS 517.040. Dated May 13 A.D., 19 86, and filed in duplicate.

Atlas Precious Metals Inc.
P.O. Box 1207
Hoab, Utah 84532

By: [Signature]
Its Agent
-Locator-

STATE OF NEVADA }
COUNTY OF EUREKA } SS.

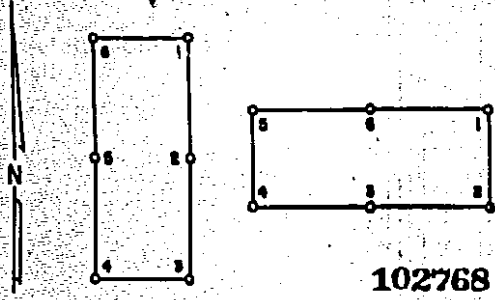
Sworn to and acknowledged before me this 27th day of May 19 86, by Richard J. Kehmaler as Agent for ATLAS PRECIOUS METALS INC.

[Signature]
Notary Public

My Commission Expires: 9/29/89



OFFICIAL SEAL
SHIRLEY ALLISON
Notary Public - Nevada
EUREKA COUNTY
My Comm. Exp. SEPT 29, 1989



OG MAY 27 P 2: 57

102768

OFFICIAL RECORDS
 EUREKA COUNTY, NEVADA
 M.H. REBALEATI, RECORDER
 FILE NO. 102768
 P.P.S. 575

CERTIFICATE OF LOCATION - NEVADA

THE UNDERSIGNED, hereby certifies that **ATLAS PRECIOUS METALS INC.**, by its Agent, the undersigned, does hereby locate the SL 114 Lode Mining Claim on this 12th day of March, 1986, situated in the Eureka Mining District, Eureka County, Nevada.

Said Claim is located in the SE (Quarter) Section(s) 7, Township 19 North, Range 53 East, Mt. Diablo P.M., and more particularly described as follows, to wit:

Beginning at the northeast corner post No. 1,

- Thence, 600 feet in a South direction to Post No. 2,
- Thence, 750 feet in a West direction to Post No. 3,
- Thence, 750 feet in a West direction to Post No. 4,
- Thence, 600 feet in a North direction to Post No. 5,
- Thence, 750 feet in a East direction to Post No. 6,
- Thence, 750 feet in a East direction to Post No. 1,

the point of beginning and all posts being 4" x 4 1/2" wood.

The claim monument on which the Notice is posted lies approximately midway between the two sides and is 10 feet from the East end and 1490 feet from the West end.

To tie this Claim to the Public Survey, begin at the northwest corner, Section 9, Township 19 N., Range 53 E., Mt. Diablo P.M., bear South, 4596 feet, and West, 5528 feet to the northeast corner of this Claim.

The location work consisted of making the map as provided in NRS 517.040, Dated May 13 A.D., 1986, and filed in duplicate.

Atlas Precious Metals Inc.
 P.O. Box 1207
 Moab, Utah 84532

By: [Signature]
 Its Agent
 -Locator-

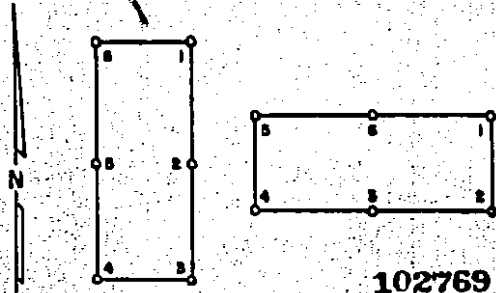
STATE OF NEVADA }
 COUNTY OF EUREKA } SS.

Sworn to and acknowledged before me this 27th day of May, 1986, by Richard J. Kehmeler as Agent for ATLAS PRECIOUS METALS, INC.

My Commission Expires: 9/29/89



[Signature]
 Notary Public
 OFFICIAL SEAL
 SHIRLEY ALLISON
 Notary Public-Nevada
 EUREKA COUNTY
 My Comm. Exp. SEPT 29, 1989



102769

RECORDED AT REQUEST OF
ATLAS PRECIOUS METALS
 BOOK 144 PAGE 224

MAY 27 P 2: 57

OFFICIAL RECORDS
 EUREKA COUNTY, NEVADA
 MINERAL RIGHTS DEPARTMENT
 FILE NO. 102769
 FILE # 525

CERTIFICATE OF LOCATION - NEVADA

THE UNDERSIGNED, hereby certifies that **ATLAS PRECIOUS METALS INC.**, by its Agent, the undersigned, does hereby locate the SL 115 Lode Mining Claim on this 12th day of March, 1986, situated in the Eureka Mining District, Eureka County, Nevada.

Said Claim is located in the SE (NE) (SW) (NW) (Quarter) Section(s) 7(18) (8) (17), Township 19 North, Range 53 East, Mt. Diablo P.M., and more particularly described as follows, to wit:

Beginning at the northeast corner post No. 1,

- Thence, 600 feet in a South direction to Post No. 2,
- Thence, 750 feet in a West direction to Post No. 3,
- Thence, 750 feet in a West direction to Post No. 4,
- Thence, 600 feet in a North direction to Post No. 5,
- Thence, 750 feet in a East direction to Post No. 6,
- Thence, 750 feet in a East direction to Post No. 1,

the point of beginning and all posts being 4" X 4 1/2" wood

The claim monument on which the Notice is posted lies approximately midway between the two sides and is 10 feet from the East end and 1490 feet from the West end.

To tie this Claim to the Public Survey, begin at the northwest corner, Section 9, Township 19 N., Range 53 E., Mt. Diablo P.M., bear South, 5196 feet, and West, 4028 feet to the northeast corner of this Claim.

The location work consisted of making the map as provided in NRS 517.040. Dated May 13 A.D., 1986, and filed in duplicate.

Atlas Precious Metals Inc.
 P.O. Box 1207
 Moab, Utah 84532

By: [Signature]
 Its Agent
 -Locater-

STATE OF NEVADA }
 COUNTY OF EUREKA } SS.

Sworn to and acknowledged before me this 27th day of May 1986, by Richard J. Kehmeier as Agent for ATLAS PRECIOUS METALS INC.

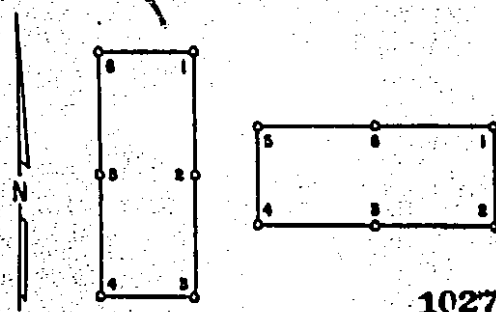
[Signature]
 Notary Public

My Commission Expires:
9/29/89



OFFICIAL SEAL
 SHIRLEY ALLISON
 Notary Public-Nevada
 EUREKA COUNTY
 My Comm. Exp. SEPT 29, 1989

PG. MAY 27 P 2: 57



102770

OFFICIAL RECORDS
EUREKA COUNTY, NEVADA
MINERAL RIGHTS RECORDER
FILE NO. 102770
FFS. 5:25

CERTIFICATE OF LOCATION - NEVADA

THE UNDERSIGNED, hereby certifies that ATLAS PRECIOUS METALS INC., by its Agent, the undersigned, does hereby locate the SL 116 Lode Mining Claim on this 12th day of March, 19 86, situated in the Eureka Mining District, Eureka County, Nevada.

Said Claim is located in the NE(NW) (Quarter) Section(s) 18(17), Township 19 North, Range 53 East, Mt. Diablo P.M., and more particularly described as follows, to wit:

Beginning at the northeast corner post No. 1,

- Thence, 600 feet in a South direction to Post No. 2,
- Thence, 750 feet in a West direction to Post No. 3,
- Thence, 750 feet in a West direction to Post No. 4,
- Thence, 600 feet in a North direction to Post No. 5,
- Thence, 750 feet in a East direction to Post No. 6,
- Thence, 750 feet in a East direction to Post No. 1,

the point of beginning and all posts being 4" X 4 1/2" wood.

The claim monument on which the Notice is posted lies approximately midway between the two sides and is 10 feet from the East end and 1490 feet from the West end.

To tie this Claim to the Public Survey, begin at the northwest corner, Section 9, Township 19 N., Range 53 E., Mt. Diablo P.M., bear South, 5796 feet, and West, 4028 feet to the northeast corner of this Claim.

The location work consisted of making the map as provided in NRS 517.040. Dated May 13 A.D., 19 86, and filed in duplicate.

Atlas Precious Metals Inc.
P.O. Box 1207
Moab, Utah 84532

By: [Signature]
Its Agent
-Locator-

STATE OF NEVADA }
COUNTY OF EUREKA } SS.

Sworn to and acknowledged before me this 27th day of May 19 86, by Richard J. Kehmeier as Agent for ATLAS PRECIOUS METALS INC.

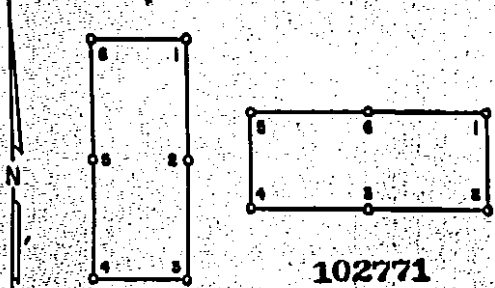
My Commission Expires: 9/29/89



OFFICIAL SEAL
SHIRLEY ALLISON
Notary Public - Nevada
EUREKA COUNTY
My Comm. Exp. SEPT 29, 1989

[Signature]
Notary Public

PM MAY 27 P 2: 57



102771

OFFICIAL RECORDS
EUREKA COUNTY, NEVADA
M.H. REBALATI, RECORDER
FILE NO. 102771
F.P.S. 5.25

CERTIFICATE OF LOCATION - NEVADA

THE UNDERSIGNED, hereby certifies that ATLAS PRECIOUS METALS INC., by its Agent, the undersigned, does hereby locate the SL 117 Lode Mining Claim on this 12th day of March, 1986, situated in the Eureka Mining District, Eureka County, Nevada.

Said Claim is located in the NE(NW) (Quarter) Section(s) 18(17), Township 19 North, Range 53 East, Mt. Diablo P.M., and more particularly described as follows, to wit:

Beginning at the northeast corner post No. 1,

- Thence, 600 feet in a South direction to Post No. 2,
- Thence, 750 feet in a West direction to Post No. 3,
- Thence, 750 feet in a West direction to Post No. 4,
- Thence, 600 feet in a North direction to Post No. 5,
- Thence, 750 feet in a East direction to Post No. 6,
- Thence, 750 feet in a East direction to Post No. 1,

the point of beginning and all posts being 4" X 4 1/2" wood.

The claim monument on which the Notice is posted lies approximately midway between the two sides and is 10 feet from the East end and 1490 feet from the West end.

To tie this Claim to the Public Survey, begin at the northwest corner, Section 9, Township 19 N., Range 53 E., Mt. Diablo P.M., bear South, 6396 feet, and West, 4028 feet to the northeast corner of this Claim.

The location work consisted of making the map as provided in NRS 517.040. Dated May 13 A.D., 1986, and filed in duplicate.

Atlas Precious Metals Inc.
P.O. Box 1207
Moab, Utah 84532

By: [Signature]
Its Agent
-Locator-

STATE OF NEVADA }
COUNTY OF EUREKA } SS.

Sworn to and acknowledged before me this 27th day of May 1986, by Richard J. Kehmaler as Agent for ATLAS PRECIOUS METALS INC.

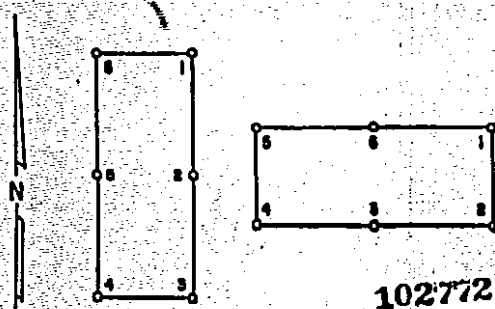
[Signature]
Notary Public

My Commission Expires: 9/29/89



OFFICIAL SEAL
SHIRLEY ALLISON
Notary Public-Nevada
EUREKA COUNTY
My Comm. Exp. SEPT 29, 1989

26 MAY 27 P 2: 57



102772

OFFICIAL RECORDS
EUREKA COUNTY, NEVADA
M.H. REBALEATI, RECORDER
FILE NO. 102772
FFS. 5.25

CERTIFICATE OF LOCATION - NEVADA

THE UNDERSIGNED, hereby certifies that ATLAS PRECIOUS METALS INC., by its Agent, the undersigned, does hereby locate the SL 118 Lode Mining Claim on this 12th day of March, 1986, situated in the Eureka Mining District, Eureka County, Nevada.

Said Claim is located in the NE(NW) (Quarter) Section(s) 18(17), Township 19 North, Range 53 East, Mt. Diablo P.M., and more particularly described as follows, to wit:

Beginning at the northeast corner post No. 1,

- Thence, 600 feet in a South direction to Post No. 2,
- Thence, 750 feet in a West direction to Post No. 3,
- Thence, 750 feet in a West direction to Post No. 4,
- Thence, 600 feet in a North direction to Post No. 5,
- Thence, 750 feet in a East direction to Post No. 6,
- Thence, 750 feet in a East direction to Post No. 1,

the point of beginning and all posts being 4" X 4 1/2" wood.

The claim monument on which the Notice is posted lies approximately midway between the two sides and is 10 feet from the East end and 1490 feet from the West end.

To tie this Claim to the Public Survey, begin at the northwest corner, Section 9, Township 19 N., Range 53 E., Mt. Diablo P.M., bear South, 6996 feet, and West, 4028 feet to the northeast corner of this Claim.

The location work consisted of making the map as provided in NRS 517.040. Dated May 13 A.D., 1986, and filed in duplicate.

Atlas Precious Metals Inc.
P.O. Box 1207
Moab, Utah 84532

By: [Signature]
Its Agent
-Locator-

STATE OF NEVADA }
COUNTY OF EUREKA } ss.

Sworn to and acknowledged before me this 27th day of May 1986, by Richard J. Kehmeier as Agent for ATLAS PRECIOUS METALS INC.

My Commission Expires

9/29/89



OFFICIAL SEAL
SHIRLEY ALLISON
Notary Public-Nevada
EUREKA COUNTY
My Comm. Exp. SEPT 29, 1989

Notary Public