

102927

NOTICE OF NONLIABILITY FOR LABOR OR
MATERIALS FURNISHED MINERAL PROSPECT

Notice is hereby given that Lyle F. Campbell is the owner of the unpatented mining claims described herein, with all improvements thereon. Such mining claims are now in the possession of and are being operated by Rayrock Mines, Inc., dba Cordex Exploration Company pursuant to a Mineral Lease between Lyle F. Campbell (hereinafter referred to as "Lessor") and Rayrock Mines, Inc., dba Cordex Exploration Company (hereinafter referred to as "Lessee") dated May 8, 1986.

Lessor is not in possession of or operating such mining claims, nor any part thereof, and does not intend to work or operate such mining claims, nor any part thereof, nor purchase any supplies or materials therefor, during the term of the instrument described above. Lessor will not be responsible for any labor performed on such mining claims, or for any supplies, services, or materials furnished therefor, during such period. Lessee shall indemnify and hold Lessor harmless of and from any and all claims, demands or liabilities arising out of or in connection with the operations or activities of Lessee hereunder. Lessee assumes full and sole responsibility for the operation and direction of the work done under the instrument described above on the Mineral Prospect, and no employee or agent furnished by Lessee shall under any circumstances be deemed an employee of Lessor.

Such mining claims are situated in Sections 14, 24, and 30, Township 34 North, Ranges 51 and 52 East, Mount Diablo Base and Meridian, Eureka County, Nevada, the location notices of which are of record in the office of the Recorder of Eureka County, Nevada, and are also recorded in the office of the Bureau of Land Management in Reno, Nevada, in the Books and at the Pages and

the NMC numbers set opposite the names of the respective mining claims as follows:

<u>CLAIM NAME</u>	<u>BLM SERIAL NO.</u>	<u>BOOK AND PAGE NUMBERS</u>
MC 1-32	100670-100701	Book 50, pages 439-470
MC 34-78	100702-100746	Book 50, pages 471-515
MC 79-97 relocated	1820-1838 273059-273077	Book 50, pages 516-534 Book 58, pages 88-106 and Book 111, pages 368-386

Together with any additional mining claims located by Lessee or Lessor within one and one half (1½) miles of any point on the perimeter of the above listed mining claims.

LESSOR

Lyle F. Campbell
Lyle F. Campbell

LESSEE

RAYROCK MINES, INC., dba
CORDEX EXPLORATION CO.

[Signature]
Signature

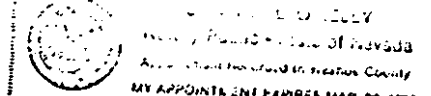
Vice-President
Title

[Signature]
Signature

Vice President
Title

STATE OF Nevada)
COUNTY OF Washoe) SS.

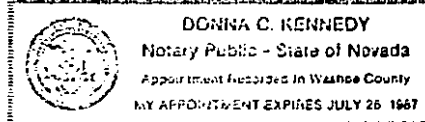
On the 8 day of May, 1986, personally appeared before me, a Notary Public, Lyle F. Campbell, who acknowledged to me that he executed the above instrument.



BOOK 145 PAGE 010
[Signature]
NOTARY PUBLIC

STATE OF Nevada }
COUNTY OF Washoe } SS.


On the 12th day of May, 1986, personally appeared before me, a Notary Public, Andy B. Wallace, known to me to be a duly qualified and acting officer of RAYROCK MINES, INC., dba CORDEX EXPLORATION CO., who acknowledged to me that he executed the above instrument.



Donna C. Kennedy
NOTARY PUBLIC

STATE OF Nevada }
COUNTY OF Washoe } SS.

On the 15th day of May, 1986, personally appeared before me, a Notary Public, J. A. [unclear], known to me to be a duly qualified and acting officer of RAYROCK MINES, INC., dba CORDEX EXPLORATION CO., who acknowledged to me that he executed the above instrument.



Donna C. Kennedy
NOTARY PUBLIC

RECORDED AT REQUEST OF
Cordex Exploration Co.
BOOK 145 PAGE 9

86 JUN 5 10:38

OFFICIAL RECORDS
CLERK COUNTY, NEVADA
H. B. BALEATI, RECORDER
FILE NO. 102927
FEE \$ 7.00

BOOK 145 PAGE 11