

RECORDING REQUESTED BY AND RETURN TO:

NEWMONT EXPLORATION LIMITED
200 West Desert Sky Road
Tucson, AZ 85704

103389

RECORDED AT REQUEST OF
Newmont Exploration Limited
BOOK 145 PAGE 587

86 JUN 26 A10: 50

CERTIFICATE OF LOCATION
LODE MINING CLAIM

OFFICIAL RECORDS
EUREKA COUNTY, NEVADA
M.I. REBALIATI, RECORDER
FILE NO. 103389
PAGE 5.75

TO ALL WHOM IT MAY CONCERN:

The Undersigned hereby certifies that he has caused to be located the TS2 #1 Lode Mining Claim in the following quarter section(s): SW 1/4, SE 1/4 of Section 7, NW 1/4, NE 1/4, of Section 18, Township 33 North, Range 50 East, M.D.B.&M., in Eureka County, Nevada, on the 29th day of April, 1986.

The name and mailing address of the locator is:

NEWMONT EXPLORATION LIMITED
200 West Desert Sky Road
Tucson, Arizona 85704

The Claim is approximately 1500 feet long and 600 feet wide, such that 750 feet is claimed in a North direction and 750 feet in a South direction from the point of discovery (monument of location), at which the Notice of Location was posted, together with 300 feet on each side of the monument of location and center line of the Claim. The general course of the lode or vein is from the North to the South direction.

The number, location and markings on each side center or corner monument is as follows:

	<u>Location</u>	<u>Markings</u>	<u>Description</u>
No. 1:	NW Corner	NW Corner	4"dia PVC Pipe
No. 2:	NE Corner	NE Corner	4"dia PVC Pipe
No. 3:	ES Center	ES Center	4"dia PVC Pipe
No. 4:	SE Corner	SE Corner	4"dia PVC Pipe
No. 5:	SW Corner	SW Corner	4"dia PVC Pipe
No. 6:	WS Center	WS Center	4"dia PVC Pipe

As erected on the ground, each side center or corner monument is marked as described above by Indelible Ink Pen.

The work of Location consisted of making a claim map as provided in N.R.S. 517.040.

DATED this 20th day of June, 1986.

SIGNATURE OF LOCATOR:

NEWMONT EXPLORATION LIMITED

BY: [Signature]
(Agent)

*
*
*
*
*
*
*
*

BOOK 145 PAGE 587

RECORDING REQUESTED BY AND RETURN TO:

103390

RECORDED AT REQUEST OF
Newmont Exploration Limited
BOOK 145 PAGE 588

NEWMONT EXPLORATION LIMITED
200 West Desert Sky Road
Tucson, AZ 85704

86 JUN 26 AID: 51

CERTIFICATE OF LOCATION
LODE MINING CLAIM

OFFICIAL RECORDS
EUREKA COUNTY, NEVADA
M.N. REBALEATI, RECORDER
FILE NO. 103390
FEE = 5.75

TO ALL WHOM IT MAY CONCERN:

The Undersigned hereby certifies that he has caused to be located the TS2 #2 Lode Mining Claim in the following quarter section(s): SE 1/4 of Section 7, NE 1/4, of Section 18, Township 33 North, Range 50 East, M.D.B.&M., in Eureka County, Nevada, on the 29th day of April, 1986.

The name and mailing address of the locator is:

NEWMONT EXPLORATION LIMITED
200 West Desert Sky Road
Tucson, Arizona 85704

The Claim is approximately 1500 feet long and 600 feet wide, such that 750 feet is claimed in a North direction and 750 feet in a South direction from the point of discovery (monument of location), at which the Notice of Location was posted, together with 300 feet on each side of the monument of location and center line of the Claim. The general course of the lode or vein is from the North to the South direction.

The number, location and markings on each side center or corner monument is as follows:

	<u>Location</u>	<u>Markings</u>	<u>Description</u>
No. 1:	NW Corner	NW Corner	4"dia PVC Pipe
No. 2:	NE Corner	NE Corner	4"dia PVC Pipe
No. 3:	ES Center	ES Center	4"dia PVC Pipe
No. 4:	SE Corner	SE Corner	4"dia PVC Pipe
No. 5:	SW Corner	SW Corner	4"dia PVC Pipe
No. 6	WS Center	WS Center	4"dia PVC Pipe

As erected on the ground, each side center or corner monument is marked as described above by Indelible Ink Pen.

The work of Location consisted of making a claim map as provided in N.R.S. 517.040.

DATED this 20th day of June, 1986.

SIGNATURE OF LOCATOR:
NEWMONT EXPLORATION LIMITED

BY: [Signature]
(Agent)

*
*
*
*
*
*
*
*

BOOK 145 PAGE 588

RECORDING REQUESTED BY AND RETURN TO:

103391

RECORDED AT REQUEST OF
Newmont Exploration Limited
BOOK 145 PAGE 589

NEWMONT EXPLORATION LIMITED
200 West Desert Sky Road
Tucson, AZ 85704

86 JUN 26 AIO: 51

CERTIFICATE OF LOCATION
LODE MINING CLAIM

OFFICIAL RECORDS
EUREKA COUNTY, NEVADA
P. H. REBALENTI, RECORDER
FILE NO. 103391
P. 5.75

TO ALL WHOM IT MAY CONCERN:

The Undersigned hereby certifies that he has caused to be located the TS2 #3 Lode Mining Claim in the following quarter section(s): NE 1/4, of Section 18, Township 33 North, Range 50 East, M.D.B.&M., in Eureka County, Nevada, on the 29th day of April, 1986.

The name and mailing address of the locator is:

NEWMONT EXPLORATION LIMITED
200 West Desert Sky Road
Tucson, Arizona 85704

The Claim is approximately 1500 feet long and 600 feet wide, such that 750 feet is claimed in a North direction and 750 feet in a South direction from the point of discovery (monument of location), at which the Notice of Location was posted, together with 300 feet on each side of the monument of location and center line of the Claim. The general course of the lode or vein is from the North to the South direction.

The number, location and markings on each side center or corner monument is as follows:

	<u>Location</u>	<u>Markings</u>	<u>Description</u>
No. 1:	NW Corner	NW Corner	4"dia PVC Pipe
No. 2:	NE Corner	NE Corner	4"dia PVC Pipe
No. 3:	ES Center	ES Center	4"dia PVC Pipe
No. 4:	SE Corner	SE Corner	4"dia PVC Pipe
No. 5:	SW Corner	SW Corner	4"dia PVC Pipe
No. 6	WS Center	WS Center	4"dia PVC Pipe

As erected on the ground, each side center or corner monument is marked as described above by Indelible Ink Pen.


The work of Location consisted of making a claim map as provided in N.R.S. 517.040.

DATED this 20th day of June, 1986.

SIGNATURE OF LOCATOR:

NEWMONT EXPLORATION LIMITED

BY:


(Agent)

*
*
*
*
*
*
*
*

BOOK 145 PAGE 589

RECORDING REQUESTED BY AND RETURN TO:

NEWMONT EXPLORATION LIMITED
200 West Desert Sky Road
Tucson, AZ 85704

103392

RECORDED AT REQUEST OF
Newmont Exploration Limited
BOOK 145 PAGE 590

86 JUN 26 A10: 51

CERTIFICATE OF LOCATION
LODE MINING CLAIM

OFFICIAL RECORDS
EUREKA COUNTY, NEVADA
PUBLIC ADJUTANT RECORDER
FILE NO. 103392
PAGE 575

TO ALL WHOM IT MAY CONCERN:

The Undersigned hereby certifies that he has caused to be located the TS2 #4 Lode Mining Claim in the following quarter section(s): NE 1/4, of Section 18, Township 33 North, Range 50 East, M.D.B.&M., in Eureka County, Nevada, on the 29th day of April, 1986.

The name and mailing address of the locator is:

NEWMONT EXPLORATION LIMITED
200 West Desert Sky Road
Tucson, Arizona 85704

The Claim is approximately 1500 feet long and 600 feet wide, such that 750 feet is claimed in a North direction and 750 feet in a South direction from the point of discovery (monument of location), at which the Notice of Location was posted, together with 300 feet on each side of the monument of location and center line of the Claim. The general course of the lode or vein is from the North to the South direction.

The number, location and markings on each side center or corner monument is as follows:

	<u>Location</u>	<u>Markings</u>	<u>Description</u>
No. 1:	NW Corner	NW Corner	4"dia PVC Pipe
No. 2:	NE Corner	NE Corner	4"dia PVC Pipe
No. 3:	ES Center	ES Center	4"dia PVC Pipe
No. 4:	SE Corner	SE Corner	4"dia PVC Pipe
No. 5:	SW Corner	SW Corner	4"dia PVC Pipe
No. 6:	WS Center	WS Center	4"dia PVC Pipe

As erected on the ground, each side center or corner monument is marked as described above by Indelible Ink Pen.

The work of Location consisted of making a claim map as provided in N.R.S. 517.040.

DATED this 20th day of June, 1986.

SIGNATURE OF LOCATOR:

NEWMONT EXPLORATION LIMITED

BY:



(Agent)

*
*
*
*
*
*
*
*
*
*

BOOK 145 PAGE 590

RECORDING REQUESTED BY AND RETURN TO:

NEWMONT EXPLORATION LIMITED
200 West Desert Sky Road
Tucson, AZ 85704

103393

RECORDED AT REQUEST OF
Newmont Exploration Limited
BOOK 145 PAGE 591

86 JUN 26 A10: 51

CERTIFICATE OF LOCATION
LODE MINING CLAIM

OFFICIAL RECORDS
EUREKA COUNTY, NEVADA
PLA. REBAL. & L. RECORDER
FILE NO. 103393
PAGE 5.75

TO ALL WHOM IT MAY CONCERN:

The Undersigned hereby certifies that he has caused to be located the TS2 #5 Lode Mining Claim in the following quarter section(s): NE 1/4 of Section 18, NW 1/4, of Section 17, Township 33 North, Range 50 East, M.D.B.&M., in Eureka County, Nevada, on the 29th day of April, 1986.

The name and mailing address of the locator is:

NEWMONT EXPLORATION LIMITED
200 West Desert Sky Road
Tucson, Arizona 85704

The Claim is approximately 1500 feet long and 600 feet wide, such that 750 feet is claimed in a North direction and 750 feet in a South direction from the point of discovery (monument of location), at which the Notice of Location was posted, together with 300 feet on each side of the monument of location and center line of the Claim. The general course of the lode or vein is from the North to the South direction.

The number, location and markings on each side center or corner monument is as follows:

	<u>Location</u>	<u>Markings</u>	<u>Description</u>
No. 1:	NW Corner	NW Corner	4"dia PVC Pipe
No. 2:	NE Corner	NE Corner	4"dia PVC Pipe
No. 3:	ES Center	ES Center	4"dia PVC Pipe
No. 4:	SE Corner	SE Corner	4"dia PVC Pipe
No. 5:	SW Corner	SW Corner	4"dia PVC Pipe
No. 6	WS Center	WS Center	4"dia PVC Pipe

As erected on the ground, each side center or corner monument is marked as described above by Indelible Ink Pen.


The work of Location consisted of making a claim map as provided in N.R.S. 517.040.

DATED this 20th day of June, 1986.

SIGNATURE OF LOCATOR:

NEWMONT EXPLORATION LIMITED

BY:


(Agent)

*
*
*
*
*
*
*
*

BOOK 145 PAGE 591

RECORDING REQUESTED BY AND RETURN TO:

10339.4

RECORDED AT REQUEST OF
Newmont Exploration Limited
BOOK 145 PAGE 592

NEWMONT EXPLORATION LIMITED
200 West Desert Sky Road
Tucson, AZ 85704

86 JUN 26 A10:51

CERTIFICATE OF LOCATION
LODE MINING CLAIM

OFFICIAL RECORDS
EUREKA COUNTY, NEVADA
P.R. REBALEATI, RECORDER
FILE NO. 10339.4
FEE \$ 5.75

TO ALL WHOM IT MAY CONCERN:

The Undersigned hereby certifies that he has caused to be located the TS2 #27 Lode Mining Claim in the following quarter section(s): SE 1/4 of Section 7, SW 1/4 of Section 8, NW 1/4, of Section 17, Township 33 North, Range 50 East, M.D.B.&M., in Eureka County, Nevada, on the 29th day of April, 1986.

The name and mailing address of the locator is:

NEWMONT EXPLORATION LIMITED
200 West Desert Sky Road
Tucson, Arizona 85704

The Claim is approximately 1500 feet long and 600 feet wide, such that 10 feet is claimed in a Northerly direction and 1490 feet in a Southerly direction from the point of discovery (monument of location), at which the Notice of Location was posted, together with 300 feet on each side of the monument of location and center line of the Claim. The general course of the lode or vein is from the Northerly to the Southerly direction.

The number, location and markings on each side center or corner monument is as follows:

	<u>Location</u>	<u>Markings</u>	<u>Description</u>
No. 1:	NW Corner	NW Corner	4"dia PVC Pipe
No. 2:	NE Corner	NE Corner	4"dia PVC Pipe
No. 3:	ES Center	ES Center	4"dia PVC Pipe
No. 4:	SE Corner	SE Corner	4"dia PVC Pipe
No. 5:	SW Corner	SW Corner	4"dia PVC Pipe
No. 6	WS Center	WS Center	4"dia PVC Pipe

As erected on the ground, each side center or corner monument is marked as described above by Indelible Ink Pen.


The work of Location consisted of making a claim map as provided in N.R.S. 517.040.

DATED this 20th day of June, 1986.

SIGNATURE OF LOCATOR:

NEWMONT EXPLORATION LIMITED

BY:


(Agent)

*
*
*
*
*
*
*
*

BOOK 145 PAGE 592

RECORDING REQUESTED BY AND RETURN TO:

103395

RECORDED AT REQUEST OF
Newmont Exploration Limited
BOOK 145 PAGE 593

NEWMONT EXPLORATION LIMITED
200 West Desert Sky Road
Tucson, AZ 85704

86 JUN 26 A10: 51

CERTIFICATE OF LOCATION
LODE MINING CLAIM

OFFICIAL RECORDS
EUREKA COUNTY, NEVADA
H.A. REBALATI, RECORDER
FILE NO. 103395
SEE p. 5, 75

TO ALL WHOM IT MAY CONCERN:

The Undersigned hereby certifies that he has caused to be located the T52 #28 Lode Mining Claim in the following quarter section(s): SE 1/4 of Section 7, SW 1/4, of Section 8, Township 33 North, Range 50 East, M.D.B.&M., in Eureka County, Nevada, on the 29th day of April, 1986.

The name and mailing address of the locator is:

NEWMONT EXPLORATION LIMITED
200 West Desert Sky Road
Tucson, Arizona 85704

The Claim is approximately 1500 feet long and 600 feet wide, such that 1490 feet is claimed in a Northerly direction and 10 feet in a Southerly direction from the point of discovery (monument of location), at which the Notice of Location was posted, together with 300 feet on each side of the monument of location and center line of the Claim. The general course of the lode or vein is from the Northerly to the Southerly direction.

The number, location and markings on each side center or corner monument is as follows:

	<u>Location</u>	<u>Markings</u>	<u>Description</u>
No. 1:	NW Corner	NW Corner	4"dia PVC Pipe
No. 2:	NE Corner	NE Corner	4"dia PVC Pipe
No. 3:	ES Center	ES Center	4"dia PVC Pipe
No. 4:	SE Corner	SE Corner	4"dia PVC Pipe
No. 5:	SW Corner	SW Corner	4"dia PVC Pipe
No. 6	WS Center	WS Center	4"dia PVC Pipe

As erected on the ground, each side center or corner monument is marked as described above by Indelible Ink Pen.

The work of Location consisted of making a claim map as provided in N.R.S. 517.040.

DATED this 20th day of June, 1986.

SIGNATURE OF LOCATOR:

NEWMONT EXPLORATION LIMITED

BY:


(Agent)

*
*
*
*
*
*
*
*

BOOK 145 PAGE 593

RECORDING REQUESTED BY AND RETURN TO:

NEWMONT EXPLORATION LIMITED
200 West Desert Sky Road
Tucson, AZ 85704

103396

RECORDED AT REQUEST OF
Newmont Exploration Limited
BOOK 145 PAGE 594

86 JUN 26 A10: 51

CERTIFICATE OF LOCATION
LODE MINING CLAIM

OFFICIAL RECORDS
EUREKA COUNTY, NEVADA
MIN. & GEOL. RECORDS
FILE NO. 103396
FILE # 575

TO ALL WHOM IT MAY CONCERN:

The Undersigned hereby certifies that he has caused to be located the TS2 #29 Lode Mining Claim in the following quarter section(s): SW 1/4 of Section 8, NW 1/4, of Section 17, Township 33 North, Range 50 East, M.D.B.&M., in Eureka County, Nevada, on the 29th day of April, 1986.

The name and mailing address of the locator is:

NEWMONT EXPLORATION LIMITED
200 West Desert Sky Road
Tucson, Arizona 85704

The Claim is approximately 1500 feet long and 600 feet wide, such that 10 feet is claimed in a Northerly direction and 1490 feet in a Southerly direction from the point of discovery (monument of location), at which the Notice of Location was posted, together with 300 feet on each side of the monument of location and center line of the Claim. The general course of the lode or vein is from the Northerly to the Southerly direction.

The number, location and markings on each side center or corner monument is as follows:

	<u>Location</u>	<u>Markings</u>	<u>Description</u>
No. 1:	NW Corner	NW Corner	4"dia PVC Pipe
No. 2:	NE Corner	NE Corner	4"dia PVC Pipe
No. 3:	ES Center	ES Center	4"dia PVC Pipe
No. 4:	SE Corner	SE Corner	4"dia PVC Pipe
No. 5:	SW Corner	SW Corner	4"dia PVC Pipe
No. 6:	WS Center	WS Center	4"dia PVC Pipe

As erected on the ground, each side center or corner monument is marked as described above by Indelible Ink Pen.

The work of Location consisted of making a claim map as provided in N.R.S. 517.040.

DATED this 20th day of June, 1986.

SIGNATURE OF LOCATOR:

NEWMONT EXPLORATION LIMITED

BY: 
(Agent)

*
*
*
*
*
*
*

BOOK 145 PAGE 594

RECORDING REQUESTED BY AND RETURN TO:

103397

RECORDED AT REQUEST OF
Newmont Exploration Limited
BOOK 145 PAGE 595

NEWMONT EXPLORATION LIMITED
200 West Desert Sky Road
Tucson, AZ 85704

86 JUN 26 A10: 51

CERTIFICATE OF LOCATION
LODE MINING CLAIM

OFFICIAL RECORDS
EUREKA COUNTY, NEVADA
M.H. REDELETT, DEPUTY CLERK
FILE NO. 103397
PAGE 575

TO ALL WHOM IT MAY CONCERN:

The Undersigned hereby certifies that he has caused to be located the TS2 #30 Lode Mining Claim in the following quarter section(s): SW 1/4, of Section 8, Township 33 North, Range 50 East, M.D.B.&M., in Eureka County, Nevada, on the 29th day of April, 1986.

The name and mailing address of the locator is:

NEWMONT EXPLORATION LIMITED
200 West Desert Sky Road
Tucson, Arizona 85704

The Claim is approximately 1500 feet long and 600 feet wide, such that 1490 feet is claimed in a Northerly direction and 10 feet in a Southerly direction from the point of discovery (monument of location), at which the Notice of Location was posted, together with 300 feet on each side of the monument of location and center line of the Claim. The general course of the lode or vein is from the Northerly to the Southerly direction.

The number, location and markings on each side center or corner monument is as follows:

	<u>Location</u>	<u>Markings</u>	<u>Description</u>
No. 1:	NW Corner	NW Corner	4"dia PVC Pipe
No. 2:	NE Corner	NE Corner	4"dia PVC Pipe
No. 3:	ES Center	ES Center	4"dia PVC Pipe
No. 4:	SE Corner	SE Corner	4"dia PVC Pipe
No. 5:	SW Corner	SW Corner	4"dia PVC Pipe
No. 6	WS Center	WS Center	4"dia PVC Pipe

As erected on the ground, each side center or corner monument is marked as described above by Indelible Ink Pen.

The work of Location consisted of making a claim map as provided in N.R.S. 517.040.

DATED this 20th day of June, 1986.

SIGNATURE OF LOCATOR:

NEWMONT EXPLORATION LIMITED

BY:

(Agent)



*
*
*
*
*
*
*
*
*

BOOK 145 PAGE 595

RECORDING REQUESTED BY AND RETURN TO:

NEWMONT EXPLORATION LIMITED
200 West Desert Sky Road
Tucson, AZ 85704

103398

RECORDED AT REQUEST OF
Newmont Exploration Limited
BOOK 45 PAGE 596

86 JUN 26 A10: 51

CERTIFICATE OF LOCATION
LODE MINING CLAIM

OFFICIAL RECORDS
EUREKA COUNTY, NEVADA
PLAT REDEALT RECORDER
FILE NO. 103398
PAGE 575

TO ALL WHOM IT MAY CONCERN:

The Undersigned hereby certifies that he has caused to be located the TS2 #31 Lode Mining Claim in the following quarter section(s): SW 1/4 of Section 8, NW 1/4, of Section 17, Township 33 North, Range 50 East, M.D.B.&M., in Eureka County, Nevada, on the 29th day of April, 1986.

The name and mailing address of the locator is:

NEWMONT EXPLORATION LIMITED
200 West Desert Sky Road
Tucson, Arizona 85704

The Claim is approximately 1500 feet long and 600 feet wide, such that 10 feet is claimed in a Northerly direction and 1490 feet in a Southerly direction from the point of discovery (monument of location), at which the Notice of Location was posted, together with 300 feet on each side of the monument of location and center line of the Claim. The general course of the lode or vein is from the Northerly to the Southerly direction.

The number, location and markings on each side center or corner monument is as follows:

	<u>Location</u>	<u>Markings</u>	<u>Description</u>
No. 1:	NW Corner	NW Corner	4"dia PVC Pipe
No. 2:	NE Corner	NE Corner	4"dia PVC Pipe
No. 3:	ES Center	ES Center	4"dia PVC Pipe
No. 4:	SE Corner	SE Corner	4"dia PVC Pipe
No. 5:	SW Corner	SW Corner	4"dia PVC Pipe
No. 6:	WS Center	WS Center	4"dia PVC Pipe

As erected on the ground, each side center or corner monument is marked as described above by Indelible Ink Pen.


The work of Location consisted of making a claim map as provided in N.R.S. 517.040.

DATED this 20th day of June, 1986.

SIGNATURE OF LOCATOR:

NEWMONT EXPLORATION LIMITED

BY:


(Agent)

*
*
*
*
*
*
*
*

BOOK 45 PAGE 596

RECORDING REQUESTED BY AND RETURN TO:

103399

RECORDED AT REQUEST OF
Newmont Exploration Limited
BOOK 145 PAGE 597

NEWMONT EXPLORATION LIMITED
200 West Desert Sky Road
Tucson, AZ 85704

86 JUN 26 A10: 51

CERTIFICATE OF LOCATION
LODE MINING CLAIM

OFFICIAL RECORDS
EUREKA COUNTY, NEVADA
I.M. REBALEATI, RECORDER
FILE NO. 103399
FFS 578

TO ALL WHOM IT MAY CONCERN:

The Undersigned hereby certifies that he has caused to be located the TS2 #32 Lode Mining Claim in the following quarter section(s): SW 1/4, of Section 8, Township 33 North, Range 50 East, M.D.B.&M., in Eureka County, Nevada, on the 29th day of April, 1986.

The name and mailing address of the locator is:

NEWMONT EXPLORATION LIMITED
200 West Desert Sky Road
Tucson, Arizona 85704

The Claim is approximately 1500 feet long and 600 feet wide, such that 1490 feet is claimed in a Northerly direction and 10 feet in a Southerly direction from the point of discovery (monument of location), at which the Notice of Location was posted, together with 300 feet on each side of the monument of location and center line of the Claim. The general course of the lode or vein is from the Northerly to the Southerly direction.

The number, location and markings on each side center or corner monument is as follows:

	<u>Location</u>	<u>Markings</u>	<u>Description</u>
No. 1:	NW Corner	NW Corner	4"dia PVC Pipe
No. 2:	NE Corner	NE Corner	4"dia PVC Pipe
No. 3:	ES Center	ES Center	4"dia PVC Pipe
No. 4:	SE Corner	SE Corner	4"dia PVC Pipe
No. 5:	SW Corner	SW Corner	4"dia PVC Pipe
No. 6	WS Center	WS Center	4"dia PVC Pipe

As erected on the ground, each side center or corner monument is marked as described above by Indelible Ink Pen.

The work of Location consisted of making a claim map as provided in N.R.S. 517.040.

DATED this 20th day of June, 1986.

SIGNATURE OF LOCATOR:

NEWMONT EXPLORATION LIMITED

BY:

(Agent)

*
*
*
*
*
*
*
*

BOOK 145 PAGE 597

RECORDING REQUESTED BY AND RETURN TO: 103400

RECORDED AT REQUEST OF
Newmont Exploration Limited
BOOK 145 PAGE 598.

NEWMONT EXPLORATION LIMITED
200 West Desert Sky Road
Tucson, AZ 85704

86 JUN 26 A10: 51

CERTIFICATE OF LOCATION
LODE MINING CLAIM

OFFICIAL RECORDS
EUREKA COUNTY, NEVADA
PUBLIC SALT RECORDER
FILE NO. 103400
575

TO ALL WHOM IT MAY CONCERN:

The Undersigned hereby certifies that he has caused to be located the TS2 #33 Lode Mining Claim in the following quarter section(s): SW 1/4 of Section 8, NW 1/4, of Section 17, Township 33 North, Range 50 East, M.D.B.&M., in Eureka County, Nevada, on the 29th day of April, 1986.

The name and mailing address of the locator is:

NEWMONT EXPLORATION LIMITED
200 West Desert Sky Road
Tucson, Arizona 85704

The Claim is approximately 1500 feet long and 600 feet wide, such that 10 feet is claimed in a Northerly direction and 1490 feet in a Southerly direction from the point of discovery (monument of location), at which the Notice of Location was posted, together with 300 feet on each side of the monument of location and center line of the Claim. The general course of the lode or vein is from the Northerly to the Southerly direction.

The number, location and markings on each side center or corner monument is as follows:

	<u>Location</u>	<u>Markings</u>	<u>Description</u>
No. 1:	NW Corner	NW Corner	4"dia PVC Pipe
No. 2:	NE Corner	NE Corner	4"dia PVC Pipe
No. 3:	ES Center	ES Center	4"dia PVC Pipe
No. 4:	SE Corner	SE Corner	4"dia PVC Pipe
No. 5:	SW Corner	SW Corner	4"dia PVC Pipe
No. 6:	WS Center	WS Center	4"dia PVC Pipe

As erected on the ground, each side center or corner monument is marked as described above by Indelible Ink Pen.


The work of Location consisted of making a claim map as provided in N.R.S. 517.040.

DATED this 20th day of June, 1986.

SIGNATURE OF LOCATOR:

NEWMONT EXPLORATION LIMITED

BY:


(Agent)

*
*
*
*
*
*
*
*
*

BOOK 145 PAGE 598

RECORDING REQUESTED BY AND RETURN TO:

NEWMONT EXPLORATION LIMITED
200 West Desert Sky Road
Tucson, AZ 85704

103101

RECORDED AT REQUEST OF
Newmont Exploration Limited
BOOK 145 PAGE 599

PAGE
86 JUN 26 AIO: 51
AIO: 51

CERTIFICATE OF LOCATION
LODE MINING CLAIM

OFFICIAL RECORDS
EUREKA COUNTY, NEVADA
M.H. REBALEATI, RECORDER
FILE NO. 103101
FEE \$ 5.75

TO ALL WHOM IT MAY CONCERN:

The Undersigned hereby certifies that he has caused to be located the T52 #34 Lode Mining Claim in the following quarter section(s): SW 1/4, of Section 8, Township 33 North, Range 50 East, M.D.B.&M., in Eureka County, Nevada, on the 29th day of April, 1986.

The name and mailing address of the locator is:

NEWMONT EXPLORATION LIMITED
200 West Desert Sky Road
Tucson, Arizona 85704

The Claim is approximately 1500 feet long and 600 feet wide, such that 1490 feet is claimed in a Northerly direction and 10 feet in a Southerly direction from the point of discovery (monument of location), at which the Notice of Location was posted, together with 300 feet on each side of the monument of location and center line of the Claim. The general course of the lode or vein is from the Northerly to the Southerly direction.

The number, location and markings on each side center or corner monument is as follows:

	<u>Location</u>	<u>Markings</u>	<u>Description</u>
No. 1:	NW Corner	NW Corner	4"dia PVC Pipe
No. 2:	NE Corner	NE Corner	4"dia PVC Pipe
No. 3:	ES Center	ES Center	4"dia PVC Pipe
No. 4:	SE Corner	SE Corner	4"dia PVC Pipe
No. 5:	SW Corner	SW Corner	4"dia PVC Pipe
No. 6	WS Center	WS Center	4"dia PVC Pipe

As erected on the ground, each side center or corner monument is marked as described above by Indelible Ink Pen.


The work of Location consisted of making a claim map as provided in N.R.S. 517.040.

DATED this 20th day of June, 1986.

SIGNATURE OF LOCATOR:

NEWMONT EXPLORATION LIMITED

BY:


(Agent)

*
*
*
*
*
*
*
*
*

BOOK 145 PAGE 599

RECORDING REQUESTED BY AND RETURN TO:

103402

RECORDED AT REQUEST OF
Newmont Exploration Limited
BOOK 145 PAGE 600

NEWMONT EXPLORATION LIMITED
200 West Desert Sky Road
Tucson, AZ 85704

86 JUN 26 A10:52

CERTIFICATE OF LOCATION
LODE MINING CLAIM

OFFICIAL RECORDS
EUREKA COUNTY, NEVADA
ELECTRONICALLY RECORDED
FILE NO. 103402
FEE \$ 5.75

TO ALL WHOM IT MAY CONCERN:

The Undersigned hereby certifies that he has caused to be located the TS2 #35 Lode Mining Claim in the following quarter section(s): SW 1/4, SE 1/4 of Section 8, NE 1/4, NW 1/4, of Section 17, Township 33 North, Range 50 East, M.D.B.&M., in Eureka County, Nevada, on the 29th day of April, 1986.

The name and mailing address of the locator is:

NEWMONT EXPLORATION LIMITED
200 West Desert Sky Road
Tucson, Arizona 85704

The Claim is approximately 1500 feet long and 600 feet wide, such that 10 feet is claimed in a Northerly direction and 1490 feet in a Southerly direction from the point of discovery (monument of location), at which the Notice of Location was posted, together with 300 feet on each side of the monument of location and center line of the Claim. The general course of the lode or vein is from the Northerly to the Southerly direction.

The number, location and markings on each side center or corner monument is as follows:

	<u>Location</u>	<u>Markings</u>	<u>Description</u>
No. 1:	NW Corner	NW Corner	4"dia PVC Pipe
No. 2:	NE Corner	NE Corner	4"dia PVC Pipe
No. 3:	ES Center	ES Center	4"dia PVC Pipe
No. 4:	SE Corner	SE Corner	4"dia PVC Pipe
No. 5:	SW Corner	SW Corner	4"dia PVC Pipe
No. 6	WS Center	WS Center	4"dia PVC Pipe

As erected on the ground, each side center or corner monument is marked as described above by Indelible Ink Pen.

The work of Location consisted of making a claim map as provided in N.R.S. 517.040.

DATED this 20th day of June, 1986.

SIGNATURE OF LOCATOR:

NEWMONT EXPLORATION LIMITED

BY:

(Agent)

*
*
*
*
*
*
*
*

BOOK 145 PAGE 600