

RECORDING REQUESTED BY AND RETURN TO:

103403

RECORDED AT REQUEST OF
Newmont Exploration Limited
BOOK 146 PAGE 1

NEWMONT EXPLORATION LIMITED
200 West Desert Sky Road
Tucson, AZ 85704

86 JUN 26 A10: 52

CERTIFICATE OF LOCATION
LODE MINING CLAIM

OFFICIAL RECORDS
EUREKA COUNTY, NEVADA
CLERK OF COUNTY RECORDS
FILE NO. 103403

TO ALL WHOM IT MAY CONCERN:

FILE # 575

The Undersigned hereby certifies that he has caused to be located the TS2 #36 Lode Mining Claim in the following quarter section(s): SW 1/4, SE 1/4, of Section 8, Township 33 North, Range 50 East, M.D.B.&M., in Eureka County, Nevada, on the 29th day of April, 1986.

The name and mailing address of the locator is:

NEWMONT EXPLORATION LIMITED
200 West Desert Sky Road
Tucson, Arizona 85704

The Claim is approximately 1500 feet long and 600 feet wide, such that 1490 feet is claimed in a Northerly direction and 10 feet in a Southerly direction from the point of discovery (monument of location), at which the Notice of Location was posted, together with 300 feet on each side of the monument of location and center line of the Claim. The general course of the lode or vein is from the Northerly to the Southerly direction.

The number, location and markings on each side center or corner monument is as follows:

	<u>Location</u>	<u>Markings</u>	<u>Description</u>
No. 1:	NW Corner	NW Corner	4"dia PVC Pipe
No. 2:	NE Corner	NE Corner	4"dia PVC Pipe
No. 3:	ES Center	ES Center	4"dia PVC Pipe
No. 4:	SE Corner	SE Corner	4"dia PVC Pipe
No. 5:	SW Corner	SW Corner	4"dia PVC Pipe
No. 6	WS Center	WS Center	4"dia PVC Pipe

As erected on the ground, each side center or corner monument is marked as described above by Indelible Ink Pen.

The work of Location consisted of making a claim map as provided in N.R.S. 517.040.

DATED this 20th day of June, 1986.

SIGNATURE OF LOCATOR:

NEWMONT EXPLORATION LIMITED

BY:

(Agent)

*
*
*
*
*
*
*
*

BOOK 146 PAGE 01

NEWMONT EXPLORATION LIMITED
200 West Desert Sky Road
Tucson, AZ 85704

86 JUN 26 A10: 52

CERTIFICATE OF LOCATION
LODE MINING CLAIM

OFFICIAL RECORDS
EUREKA COUNTY, NEVADA
MINERAL RIGHTS RECORDER
FILE NO. 103404
PAGE 575

TO ALL WHOM IT MAY CONCERN:

The Undersigned hereby certifies that he has caused to be located the TS2 #37 Lode Mining Claim in the following quarter section(s): NE 1/4 of Section 7, NW 1/4, of Section 8, Township 33 North, Range 50 East, M.D.B.&M., in Eureka County, Nevada, on the 29th day of April, 1986.

The name and mailing address of the locator is:

NEWMONT EXPLORATION LIMITED
200 West Desert Sky Road
Tucson, Arizona 85704

The Claim is approximately 1500 feet long and 600 feet wide, such that 10 feet is claimed in a Northerly direction and 1490 feet in a Southerly direction from the point of discovery (monument of location), at which the Notice of Location was posted, together with 300 feet on each side of the monument of location and center line of the Claim. The general course of the lode or vein is from the Northerly to the Southerly direction.

The number, location and markings on each side center or corner monument is as follows:

	<u>Location</u>	<u>Markings</u>	<u>Description</u>
No. 1:	NW Corner	NW Corner	4"dia PVC Pipe
No. 2:	NE Corner	NE Corner	4"dia PVC Pipe
No. 3:	ES Center	ES Center	4"dia PVC Pipe
No. 4:	SE Corner	SE Corner	4"dia PVC Pipe
No. 5:	SW Corner	SW Corner	4"dia PVC Pipe
No. 6	WS Center	WS Center	4"dia PVC Pipe

As erected on the ground, each side center or corner monument is marked as described above by Indelible Ink Pen.

The work of Location consisted of making a claim map as provided in N.R.S. 517.040.

DATED this 20th day of June, 1986.

SIGNATURE OF LOCATOR:
NEWMONT EXPLORATION LIMITED

BY:


(Agent)

*
*
*
*
*
*
*

RECORDING REQUESTED BY AND RETURN TO:

103405

RECORDED AT REQUEST OF
Newmont Exploration Limited
BOOK 146 PAGE 3

NEWMONT EXPLORATION LIMITED
200 West Desert Sky Road
Tucson, AZ 85704

86 JUN 26 A10: 52

CERTIFICATE OF LOCATION
LODE MINING CLAIM

OFFICIAL RECORDS
EUREKA COUNTY, NEVADA
M. J. REBALEATI, RECORDER
FILE NO. 103405
FFS 575

TO ALL WHOM IT MAY CONCERN:

The Undersigned hereby certifies that he has caused to be located the TS2 #38 Lode Mining Claim in the following quarter section(s): NE 1/4 of Section 7, SE 1/4 of Section 6, SW 1/4 of Section 5, NW 1/4 of Section 8, Township 33 North, Range 50 East, M.D.B.&M., in Eureka County, Nevada, on the 29th day of April, 1986.

The name and mailing address of the locator is:

NEWMONT EXPLORATION LIMITED
200 West Desert Sky Road
Tucson, Arizona 85704

The Claim is approximately 1500 feet long and 600 feet wide, such that 1490 feet is claimed in a Northerly direction and 10 feet in a Southerly direction from the point of discovery (monument of location), at which the Notice of Location was posted, together with 300 feet on each side of the monument of location and center line of the Claim. The general course of the lode or vein is from the Northerly to the Southerly direction.

The number, location and markings on each side center or corner monument is as follows:

	<u>Location</u>	<u>Markings</u>	<u>Description</u>
No. 1:	NW Corner	NW Corner	4"dia PVC Pipe
No. 2:	NE Corner	NE Corner	4"dia PVC Pipe
No. 3:	ES Center	ES Center	4"dia PVC Pipe
No. 4:	SE Corner	SE Corner	4"dia PVC Pipe
No. 5:	SW Corner	SW Corner	4"dia PVC Pipe
No. 6	WS Center	WS Center	4"dia PVC Pipe

As erected on the ground, each side center or corner monument is marked as described above by Indelible Ink Pen.

The work of Location consisted of making a claim map as provided in N.R.S. 517.040.

DATED this 20th day of June, 1986.

SIGNATURE OF LOCATOR:

NEWMONT EXPLORATION LIMITED

BY:


(Agent)

*
*
*
*
*
*
*
*

BOOK 146 PAGE 03

RECORDING REQUESTED BY AND RETURN TO:

103406

RECORDED AT REQUEST OF
Newmont Exploration Limited
BOOK 146 PAGE 4

NEWMONT EXPLORATION LIMITED
200 West Desert Sky Road
Tucson, AZ 85704

86 JUN 26 AID: 52

CERTIFICATE OF LOCATION
LODE MINING CLAIM

OFFICIAL RECORDS
EUREKA COUNTY, NEVADA
H.H. REDALEATI, RECORDER
FILE NO. 103406
FEE \$ 575

TO ALL WHOM IT MAY CONCERN:

The Undersigned hereby certifies that he has caused to be located the T2 #39 Lode Mining Claim in the following quarter section(s): NW 1/4, SW 1/4, of Section 8, Township 33 North, Range 50 East, M.D.B.&M., in Eureka County, Nevada, on the 29th day of April, 1986.

The name and mailing address of the locator is:

NEWMONT EXPLORATION LIMITED
200 West Desert Sky Road
Tucson, Arizona 85704

The Claim is approximately 1500 feet long and 600 feet wide, such that 10 feet is claimed in a Northerly direction and 1490 feet in a Southerly direction from the point of discovery (monument of location), at which the Notice of Location was posted, together with 300 feet on each side of the monument of location and center line of the Claim. The general course of the lode or vein is from the Northerly to the Southerly direction.

The number, location and markings on each side center or corner monument is as follows:

	<u>Location</u>	<u>Markings</u>	<u>Description</u>
No. 1:	NW Corner	NW Corner	4"dia PVC Pipe
No. 2:	NE Corner	NE Corner	4"dia PVC Pipe
No. 3:	ES Center	ES Center	4"dia PVC Pipe
No. 4:	SE Corner	SE Corner	4"dia PVC Pipe
No. 5:	SW Corner	SW Corner	4"dia PVC Pipe
No. 6:	WS Center	WS Center	4"dia PVC Pipe

As erected on the ground, each side center or corner monument is marked as described above by Indelible Ink Pen.

The work of Location consisted of making a claim map as provided in N.R.S. 517.040.

DATED this 20th day of June, 1986.

SIGNATURE OF LOCATOR:

NEWMONT EXPLORATION LIMITED

BY:

(Agent)

*
*
*
*
*
*
*
*

BOOK 146 PAGE 004

RECORDING REQUESTED BY AND RETURN TO:

NEWMONT EXPLORATION LIMITED
200 West Desert Sky Road
Tucson, AZ 85704

103407

RECORDED AT REQUEST OF
Newmont Exploration Limited
BOOK 146 PAGE 5

86 JUN 26 A10: 52

CERTIFICATE OF LOCATION
LODE MINING CLAIM

OFFICIAL RECORDS
EUREKA COUNTY, NEVADA
P.M. REBALANCE RECORDS
FILE NO. 103407
PAGE 5.75

TO ALL WHOM IT MAY CONCERN:

The Undersigned hereby certifies that he has caused to be located the TS2 #40 Lode Mining Claim in the following quarter section(s): SW 1/4 of Section 5, NW 1/4, of Section 8, Township 33 North, Range 50 East, M.D.B.&M., in Eureka County, Nevada, on the 29th day of April, 1986.

The name and mailing address of the locator is:

NEWMONT EXPLORATION LIMITED
200 West Desert Sky Road
Tucson, Arizona 85704

The Claim is approximately 1500 feet long and 600 feet wide, such that 1490 feet is claimed in a Northerly direction and 10 feet in a Southerly direction from the point of discovery (monument of location), at which the Notice of Location was posted, together with 300 feet on each side of the monument of location and center line of the Claim. The general course of the lode or vein is from the Northerly to the Southerly direction.

The number, location and markings on each side center or corner monument is as follows:

	<u>Location</u>	<u>Markings</u>	<u>Description</u>
No. 1:	NW Corner	NW Corner	4"dia PVC Pipe
No. 2:	NE Corner	NE Corner	4"dia PVC Pipe
No. 3:	ES Center	ES Center	4"dia PVC Pipe
No. 4:	SE Corner	SE Corner	4"dia PVC Pipe
No. 5:	SW Corner	SW Corner	4"dia PVC Pipe
No. 6	WS Center	WS Center	4"dia PVC Pipe

As erected on the ground, each side center or corner monument is marked as described above by Indelible Ink Pen.

The work of Location consisted of making a claim map as provided in N.R.S. 517.040.
DATED this 20th day of June, 1986.

SIGNATURE OF LOCATOR:
NEWMONT EXPLORATION LIMITED

BY: [Signature]
(Agent)

*
*
*
*
*
*
*
*

BOOK 146 PAGE 05

RECORDING REQUESTED BY AND RETURN TO:

NEWMONT EXPLORATION LIMITED
200 West Desert Sky Road
Tucson, AZ 85704

103408

RECORDED AT REQUEST OF
Newmont Exploration Limited
BOOK 146 PAGE 6

86 JUN 26 A10: 52

CERTIFICATE OF LOCATION
LODE MINING CLAIM

OFFICIAL RECORDS
EUREKA COUNTY, NEVADA
D.S. REBALEATI, RECORDER
FILE NO. 103408
FEES 575

TO ALL WHOM IT MAY CONCERN:

The Undersigned hereby certifies that he has caused to be located the TS2 #41 Lode Mining Claim in the following quarter section(s): NW 1/4, SW 1/4, of Section 8, Township 33 North, Range 50 East, M.D.B.&M., in Eureka County, Nevada, on the 29th day of April, 1986.

The name and mailing address of the locator is:

NEWMONT EXPLORATION LIMITED
200 West Desert Sky Road
Tucson, Arizona 85704

The Claim is approximately 1500 feet long and 600 feet wide, such that 10 feet is claimed in a Northerly direction and 1490 feet in a Southerly direction from the point of discovery (monument of location), at which the Notice of Location was posted, together with 300 feet on each side of the monument of location and center line of the Claim. The general course of the lode or vein is from the Northerly to the Southerly direction.

The number, location and markings on each side center or corner monument is as follows:

	<u>Location</u>	<u>Markings</u>	<u>Description</u>
No. 1:	NW Corner	NW Corner	4"dia PVC Pipe
No. 2:	NE Corner	NE Corner	4"dia PVC Pipe
No. 3:	ES Center	ES Center	4"dia PVC Pipe
No. 4:	SE Corner	SE Corner	4"dia PVC Pipe
No. 5:	SW Corner	SW Corner	4"dia PVC Pipe
No. 6:	WS Center	WS Center	4"dia PVC Pipe

As erected on the ground, each side center or corner monument is marked as described above by Indelible Ink Pen.

The work of Location consisted of making a claim map as provided in N.R.S. 517.040.

DATED this 20th day of June, 1986.

SIGNATURE OF LOCATOR:

NEWMONT EXPLORATION LIMITED

BY:

(Agent)

*
*
*
*
*
*
*
*

BOOK 146 PAGE 006

RECORDING REQUESTED BY AND RETURN TO:

103409

RECORDED AT REQUEST OF
Newmont Exploration Limited
BOOK 146 PAGE 7

NEWMONT EXPLORATION LIMITED
200 West Desert Sky Road
Tucson, AZ 85704

86 JUN 26 A10: 52

CERTIFICATE OF LOCATION
LODE MINING CLAIM

OFFICIAL RECORDS
EUREKA COUNTY, NEVADA
PUBLIC RECORDS RECORDER
FILE NO. 103409
PAGE 5.75

TO ALL WHOM IT MAY CONCERN:

The Undersigned hereby certifies that he has caused to be located the TS2 #42 Lode Mining Claim in the following quarter section(s): SW 1/4 of Section 5, NW 1/4, of Section 8, Township 33 North, Range 50 East, M.D.B.&M., in Eureka County, Nevada, on the 29th day of April, 1986.

The name and mailing address of the locator is:

NEWMONT EXPLORATION LIMITED
200 West Desert Sky Road
Tucson, Arizona 85704

The Claim is approximately 1500 feet long and 600 feet wide, such that 1490 feet is claimed in a Northerly direction and 10 feet in a Southerly direction from the point of discovery (monument of location), at which the Notice of Location was posted, together with 300 feet on each side of the monument of location and center line of the Claim. The general course of the lode or vein is from the Northerly to the Southerly direction.

The number, location and markings on each side center or corner monument is as follows:

	<u>Location</u>	<u>Markings</u>	<u>Description</u>
No. 1:	NW Corner	NW Corner	4"dia PVC Pipe
No. 2:	NE Corner	NE Corner	4"dia PVC Pipe
No. 3:	ES Center	ES Center	4"dia PVC Pipe
No. 4:	SE Corner	SE Corner	4"dia PVC Pipe
No. 5:	SW Corner	SW Corner	4"dia PVC Pipe
No. 6	WS Center	WS Center	4"dia PVC Pipe

As erected on the ground, each side center or corner monument is marked as described above by Indelible Ink Pen.

The work of Location consisted of making a claim map as provided in N.R.S. 517.040.

DATED this 20th day of June, 1986.

SIGNATURE OF LOCATOR:

NEWMONT EXPLORATION LIMITED

BY:

(Agent)

*
*
*
*
*
*
*
*

BOOK 146 PAGE 07

RECORDING REQUESTED BY AND RETURN TO: 103410

RECORDED AT REQUEST OF
Newmont Exploration Limited
BOOK 1446 PAGE 8

NEWMONT EXPLORATION LIMITED
200 West Desert Sky Road
Tucson, AZ 85704

86 JUN 26 A10: 52

CERTIFICATE OF LOCATION
LODE MINING CLAIM

OFFICIAL RECORDS
EUREKA COUNTY, NEVADA
N. & B. DEALEATI, RECORDER
FILE NO. 103410
FILE # 575

TO ALL WHOM IT MAY CONCERN:

The Undersigned hereby certifies that he has caused to be located the TS2 #43 Lode Mining Claim in the following quarter section(s): NW 1/4, SW 1/4, of Section 8, Township 33 North, Range 50 East, M.D.B.&M., in Eureka County, Nevada, on the 29th day of April, 1986.

The name and mailing address of the locator is:

NEWMONT EXPLORATION LIMITED
200 West Desert Sky Road
Tucson, Arizona 85704

The Claim is approximately 1500 feet long and 600 feet wide, such that 10 feet is claimed in a Northerly direction and 1490 feet in a Southerly direction from the point of discovery (monument of location), at which the Notice of Location was posted, together with 300 feet on each side of the monument of location and center line of the Claim. The general course of the lode or vein is from the Northerly to the Southerly direction.

The number, location and markings on each side center or corner monument is as follows:

	<u>Location</u>	<u>Markings</u>	<u>Description</u>
No. 1:	NW Corner	NW Corner	4"dia PVC Pipe
No. 2:	NE Corner	NE Corner	4"dia PVC Pipe
No. 3:	ES Center	ES Center	4"dia PVC Pipe
No. 4:	SE Corner	SE Corner	4"dia PVC Pipe
No. 5:	SW Corner	SW Corner	4"dia PVC Pipe
No. 6:	WS Center	WS Center	4"dia PVC Pipe

As erected on the ground, each side center or corner monument is marked as described above by Indelible Ink Pen.

The work of Location consisted of making a claim map as provided in N.R.S. 517.040.

DATED this 20th day of June, 1986.

SIGNATURE OF LOCATOR:

NEWMONT EXPLORATION LIMITED

BY: _____
(Agent)

*
*
*
*
*
*
*
*

RECORDING REQUESTED BY AND RETURN TO:

NEWMONT EXPLORATION LIMITED
200 West Desert Sky Road
Tucson, AZ 85704

103411

RECORDED AT REQUEST OF
Newmont Exploration Limited
E936 146 PAGE 9

86 JUN 26 A10: 52

CERTIFICATE OF LOCATION
LODE MINING CLAIM

OFFICIAL RECORDS
EUREKA COUNTY, NEVADA
M.H. KEBALEALL RECORDER
FILE NO. 103411
P.P.C. 5.75

TO ALL WHOM IT MAY CONCERN:

The Undersigned hereby certifies that he has caused to be located the TS2 #44 Lode Mining Claim in the following quarter section(s): SW 1/4 of Section 5, NW 1/4, of Section 8, Township 33 North, Range 50 East, M.D.B.&M., in Eureka County, Nevada, on the 29th day of April, 1986.

The name and mailing address of the locator is:

NEWMONT EXPLORATION LIMITED
200 West Desert Sky Road
Tucson, Arizona 85704

The Claim is approximately 1500 feet long and 600 feet wide, such that 1490 feet is claimed in a Northerly direction and 10 feet in a Southerly direction from the point of discovery (monument of location), at which the Notice of Location was posted, together with 300 feet on each side of the monument of location and center line of the Claim. The general course of the lode or vein is from the Northerly to the Southerly direction.

The number, location and markings on each side center or corner monument is as follows:

	<u>Location</u>	<u>Markings</u>	<u>Description</u>
No. 1:	NW Corner	NW Corner	4"dia PVC Pipe
No. 2:	NE Corner	NE Corner	4"dia PVC Pipe
No. 3:	ES Center	ES Center	4"dia PVC Pipe
No. 4:	SE Corner	SE Corner	4"dia PVC Pipe
No. 5:	SW Corner	SW Corner	4"dia PVC Pipe
No. 6:	WS Center	WS Center	4"dia PVC Pipe

As erected on the ground, each side center or corner monument is marked as described above by Indelible Ink Pen.

The work of Location consisted of making a claim map as provided in N.R.S. 517.040.

DATED this 20th day of June, 1986.

SIGNATURE OF LOCATOR:

NEWMONT EXPLORATION LIMITED

BY:

(Agent)

*
*
*
*
*
*
*
*

900K 146 PAGE 09

RECORDING REQUESTED BY AND RETURN TO:

103412

RECORDED AT REQUEST OF
Newmont Exploration Limited
BOOK 146 PAGE 10

NEWMONT EXPLORATION LIMITED
200 West Desert Sky Road
Tucson, AZ 85704

86 JUN 26 A10: 52

CERTIFICATE OF LOCATION
LODE MINING CLAIM

OFFICIAL RECORDS
EUREKA COUNTY, NEVADA
P.M. REDEALTY RECORDER
FILE NO. 103412
5.75

TO ALL WHOM IT MAY CONCERN:

The Undersigned hereby certifies that he has caused to be located the TS2 #45 Lode Mining Claim in the following quarter section(s): NE 1/4, NW 1/4, SW 1/4, SE 1/4, of Section 8, Township 33 North, Range 50 East, M.D.B.&M., in Eureka County, Nevada, on the 29th day of April, 1986.

The name and mailing address of the locator is:

NEWMONT EXPLORATION LIMITED
200 West Desert Sky Road
Tucson, Arizona 85704

The Claim is approximately 1500 feet long and 600 feet wide, such that 10 feet is claimed in a Northerly direction and 1490 feet in a Southerly direction from the point of discovery (monument of location), at which the Notice of Location was posted, together with 300 feet on each side of the monument of location and center line of the Claim. The general course of the lode or vein is from the Northerly to the Southerly direction.

The number, location and markings on each side center or corner monument is as follows:

	<u>Location</u>	<u>Markings</u>	<u>Description</u>
No. 1:	NW Corner	NW Corner	4"dia PVC Pipe
No. 2:	NE Corner	NE Corner	4"dia PVC Pipe
No. 3:	ES Center	ES Center	4"dia PVC Pipe
No. 4:	SE Corner	SE Corner	4"dia PVC Pipe
No. 5:	SW Corner	SW Corner	4"dia PVC Pipe
No. 6:	WS Center	WS Center	4"dia PVC Pipe

As erected on the ground, each side center or corner monument is marked as described above by Indelible Ink Pen.

The work of Location consisted of making a claim map as provided in N.R.S. 517.040.

DATED this 20th day of June, 1986.

SIGNATURE OF LOCATOR:

NEWMONT EXPLORATION LIMITED

BY: 
(Agent)

*
*
*
*
*
*
*
*
*

BOOK | 46 PAGE0 | 0

RECORDING REQUESTED BY AND RETURN TO:

103413

RECORDED AT REQUEST OF
Newmont Exploration Limited
1 JUN 1986 PAGE 11

NEWMONT EXPLORATION LIMITED
200 West Desert Sky Road
Tucson, AZ 85704

86 JUN 26 A10: 52

CERTIFICATE OF LOCATION
LODE MINING CLAIM

OFFICIAL RECORDS
EUREKA COUNTY, NEVADA
COUNTY CLERK, RECORDER
FILE NO. 103413
575

TO ALL WHOM IT MAY CONCERN:

The Undersigned hereby certifies that he has caused to be located the TS2 #46 Lode Mining Claim in the following quarter section(s): NE 1/4, NW 1/4 of Section 8, SE 1/4, SW 1/4, of Section 5, Township 33 North, Range 50 East, M.D.B.&M., in Eureka County, Nevada, on the 29th day of April, 1986.

The name and mailing address of the locator is:

NEWMONT EXPLORATION LIMITED
200 West Desert Sky Road
Tucson, Arizona 85704

The Claim is approximately 1500 feet long and 600 feet wide, such that 1490 feet is claimed in a Northerly direction and 10 feet in a Southerly direction from the point of discovery (monument of location), at which the Notice of Location was posted, together with 300 feet on each side of the monument of location and center line of the Claim. The general course of the lode or vein is from the Northerly to the Southerly direction.

The number, location and markings on each side center or corner monument is as follows:

	<u>Location</u>	<u>Markings</u>	<u>Description</u>
No. 1:	NW Corner	NW Corner	4"dia PVC Pipe
No. 2:	NE Corner	NE Corner	4"dia PVC Pipe
No. 3:	ES Center	ES Center	4"dia PVC Pipe
No. 4:	SE Corner	SE Corner	4"dia PVC Pipe
No. 5:	SW Corner	SW Corner	4"dia PVC Pipe
No. 6	WS Center	WS Center	4"dia PVC Pipe

As erected on the ground, each side center or corner monument is marked as described above by Indelible Ink Pen.


The work of Location consisted of making a claim map as provided in N.R.S. 517.040.

DATED this 20th day of June, 1986.

SIGNATURE OF LOCATOR:

NEWMONT EXPLORATION LIMITED

BY:


(Agent)

*
*
*
*
*
*
*
*

BOOK 1 46 PAGE 0 1

RECORDING REQUESTED BY AND RETURN TO:

103414

RECORDED AT REQUEST OF
Newmont Exploration Limited
BOOK 146 PAGE 12

NEWMONT EXPLORATION LIMITED
200 West Desert Sky Road
Tucson, AZ 85704

86 JUN 26 A10: 52

CERTIFICATE OF LOCATION
LODE MINING CLAIM

OFFICIAL RECORDS
EUREKA COUNTY, NEVADA
M.M. REBALEZ, RECORDER
FILE NO. 103414
FEE \$ 5.75

TO ALL WHOM IT MAY CONCERN:

The Undersigned hereby certifies that he has caused to be located the TS2 #47 Lode Mining Claim in the following quarter section(s): NE 1/4, SE 1/4, of Section 8, Township 33 North, Range 50 East, M.D.B.&M., in Eureka County, Nevada, on the 29th day of April, 1986.

The name and mailing address of the locator is:

NEWMONT EXPLORATION LIMITED
200 West Desert Sky Road
Tucson, Arizona 85704

The Claim is approximately 1500 feet long and 600 feet wide, such that 10 feet is claimed in a Northerly direction and 1490 feet in a Southerly direction from the point of discovery (monument of location), at which the Notice of Location was posted, together with 300 feet on each side of the monument of location and center line of the Claim. The general course of the lode or vein is from the Northerly to the Southerly direction.

The number, location and markings on each side center or corner monument is as follows:

	<u>Location</u>	<u>Markings</u>	<u>Description</u>
No. 1:	NW Corner	NW Corner	4"dia PVC Pipe
No. 2:	NE Corner	NE Corner	4"dia PVC Pipe
No. 3:	ES Center	ES Center	4"dia PVC Pipe
No. 4:	SE Corner	SE Corner	4"dia PVC Pipe
No. 5:	SW Corner	SW Corner	4"dia PVC Pipe
No. 6:	WS Center	WS Center	4"dia PVC Pipe

As erected on the ground, each side center or corner monument is marked as described above by Indelible Ink Pen.

The work of Location consisted of making a claim map as provided in N.R.S. 517.040.

DATED this 20th day of June, 1986.

SIGNATURE OF LOCATOR:

*
*
*
*
*
*
*
*

NEWMONT EXPLORATION LIMITED

BY: [Signature]
(Agent)

BOOK 146 PAGE 12

RECORDING REQUESTED BY AND RETURN TO: 103415

RECORDED AT REQUEST OF
Newmont Exploration Limited
BOOK 146 PAGE 13

NEWMONT EXPLORATION LIMITED
200 West Desert Sky Road
Tucson, AZ 85704

86 JUN 26 A10: 52

CERTIFICATE OF LOCATION
LODE MINING CLAIM

OFFICIAL RECORDS
EUREKA COUNTY, NEVADA
M.H. REBALEATI, RECORDER
FILE NO. 103415
575

TO ALL WHOM IT MAY CONCERN:

The Undersigned hereby certifies that he has caused to be located the TS2 #48 Lode Mining Claim in the following quarter section(s): SE 1/4 of Section 5, NE 1/4, of Section 8, Township 33 North, Range 50 East, M.D.B.&M., in Eureka County, Nevada, on the 29th day of April, 1986.

The name and mailing address of the locator is:

NEWMONT EXPLORATION LIMITED
200 West Desert Sky Road
Tucson, Arizona 85704

The Claim is approximately 1500 feet long and 600 feet wide, such that 1490 feet is claimed in a Northerly direction and 10 feet in a Southerly direction from the point of discovery (monument of location), at which the Notice of Location was posted, together with 300 feet on each side of the monument of location and center line of the Claim. The general course of the lode or vein is from the Northerly to the Southerly direction.

The number, location and markings on each side center or corner monument is as follows:

	<u>Location</u>	<u>Markings</u>	<u>Description</u>
No. 1:	NW Corner	NW Corner	4"dia PVC Pipe
No. 2:	NE Corner	NE Corner	4"dia PVC Pipe
No. 3:	ES Center	ES Center	4"dia PVC Pipe
No. 4:	SE Corner	SE Corner	4"dia PVC Pipe
No. 5:	SW Corner	SW Corner	4"dia PVC Pipe
No. 6:	WS Center	WS Center	4"dia PVC Pipe

As erected on the ground, each side center or corner monument is marked as described above by Indelible Ink Pen.

The work of Location consisted of making a claim map as provided in N.R.S. 517.040.

DATED this 20th day of June, 1986.

SIGNATURE OF LOCATOR:

NEWMONT EXPLORATION LIMITED

BY:

(Agent)

*
*
*
*
*
*
*
*
*

BOOK 146 PAGE 13

RECORDING REQUESTED BY AND RETURN TO:

NEWMONT EXPLORATION LIMITED
200 West Desert Sky Road
Tucson, AZ 85704

103416

RECORDED AT REQUEST OF
Newmont Exploration Limited
BOOK 46 PAGE 4

86 JUN 26 AIO: 52

CERTIFICATE OF LOCATION
LODE MINING CLAIM

OFFICIAL RECORDS
EUREKA COUNTY, NEVADA
M.H. REBALEATI, RECORDER
FILE NO. 103416
FFF \$ 5.75

TO ALL WHOM IT MAY CONCERN:

The Undersigned hereby certifies that he has caused to be located the TS2 #49 Lode Mining Claim in the following quarter section(s): NE 1/4, SE 1/4, of Section 8, Township 33 North, Range 50 East, M.D.B.&M., in Eureka County, Nevada, on the 29th day of April, 1986.

The name and mailing address of the locator is:

NEWMONT EXPLORATION LIMITED
200 West Desert Sky Road
Tucson, Arizona 85704

The Claim is approximately 1500 feet long and 600 feet wide, such that 10 feet is claimed in a Northerly direction and 1490 feet in a Southerly direction from the point of discovery (monument of location), at which the Notice of Location was posted, together with 300 feet on each side of the monument of location and center line of the Claim. The general course of the lode or vein is from the Northerly to the Southerly direction.

The number, location and markings on each side center or corner monument is as follows:

	<u>Location</u>	<u>Markings</u>	<u>Description</u>
No. 1:	NW Corner	NW Corner	4"dia PVC Pipe
No. 2:	NE Corner	NE Corner	4"dia PVC Pipe
No. 3:	ES Center	ES Center	4"dia PVC Pipe
No. 4:	SE Corner	SE Corner	4"dia PVC Pipe
No. 5:	SW Corner	SW Corner	4"dia PVC Pipe
No. 6	WS Center	WS Center	4"dia PVC Pipe

As erected on the ground, each side center or corner monument is marked as described above by Indelible Ink Pen.

The work of Location consisted of making a claim map as provided in N.R.S. 517.040.

DATED this 20th day of June, 1986.

SIGNATURE OF LOCATOR:

NEWMONT EXPLORATION LIMITED

BY: *[Signature]*
(Agent)

*
*
*
*
*
*
*
*

BOOK | 46 PAGE | 4

RECORDING REQUESTED BY AND RETURN TO: 103417

RECORDED AT REQUEST OF
Newmont Exploration Ltd
BOOK 146 PAGE 15

NEWMONT EXPLORATION LIMITED
200 West Desert Sky Road
Tucson, AZ 85704

86 JUN 26 AIO: 53

CERTIFICATE OF LOCATION
LODE MINING CLAIM

OFFICIAL RECORDS
EUREKA COUNTY, NEVADA
M.R. REBALEATI, RECORDER
FILE NO. 103417
FFS 525

TO ALL WHOM IT MAY CONCERN:

The Undersigned hereby certifies that he has caused to be located the TS2 #50 Lode Mining Claim in the following quarter section(s): SE 1/4 of Section 5, NE 1/4, of Section 8, Township 33 North, Range 50 East, M.D.B.&M., in Eureka County, Nevada, on the 29th day of April, 1986.

The name and mailing address of the locator is:

NEWMONT EXPLORATION LIMITED
200 West Desert Sky Road
Tucson, Arizona 85704

The Claim is approximately 1500 feet long and 600 feet wide, such that 1490 feet is claimed in a Northerly direction and 10 feet in a Southerly direction from the point of discovery (monument of location), at which the Notice of Location was posted, together with 300 feet on each side of the monument of location and center line of the Claim. The general course of the lode or vein is from the Northerly to the Southerly direction.

The number, location and markings on each side center or corner monument is as follows:

	<u>Location</u>	<u>Markings</u>	<u>Description</u>
No. 1:	NW Corner	NW Corner	4"dia PVC Pipe
No. 2:	NE Corner	NE Corner	4"dia PVC Pipe
No. 3:	ES Center	ES Center	4"dia PVC Pipe
No. 4:	SE Corner	SE Corner	4"dia PVC Pipe
No. 5:	SW Corner	SW Corner	4"dia PVC Pipe
No. 6:	WS Center	WS Center	4"dia PVC Pipe

As erected on the ground, each side center or corner monument is marked as described above by Indelible Ink Pen.


The work of Location consisted of making a claim map as provided in N.R.S. 517.040.

DATED this 20th day of June, 1986.

SIGNATURE OF LOCATOR:

NEWMONT EXPLORATION LIMITED

BY:


(Agent)

*
*
*
*
*
*
*

BOOK 146 PAGE 15

RECORDING REQUESTED BY AND RETURN TO: 103418

RECORDED AT REQUEST OF
Newmont Exploration Ltd
BOOK 146 PAGE 16

NEWMONT EXPLORATION LIMITED
200 West Desert Sky Road
Tucson, AZ 85704

26 JUN 26 A10: 53

CERTIFICATE OF LOCATION
LODE MINING CLAIM

OFFICIAL RECORDS
EUREKA COUNTY, NEVADA
M.J. REDALEATI, RECORDER
FILE NO. 103418
FFFS 5.75

TO ALL WHOM IT MAY CONCERN:

The Undersigned hereby certifies that he has caused to be located the TS2 #51 Lode Mining Claim in the following quarter section(s): NE 1/4, SE 1/4, of Section 8, Township 33 North, Range 50 East, M.D.B.&M., in Eureka County, Nevada, on the 29th day of April, 1986.

The name and mailing address of the locator is:

NEWMONT EXPLORATION LIMITED
200 West Desert Sky Road
Tucson, Arizona 85704

The Claim is approximately 1500 feet long and 600 feet wide, such that 10 feet is claimed in a Northerly direction and 1490 feet in a Southerly direction from the point of discovery (monument of location), at which the Notice of Location was posted, together with 300 feet on each side of the monument of location and center line of the Claim. The general course of the lode or vein is from the Northerly to the Southerly direction.

The number, location and markings on each side center or corner monument is as follows:

	<u>Location</u>	<u>Markings</u>	<u>Description</u>
No. 1:	NW Corner	NW Corner	4"dia PVC Pipe
No. 2:	NE Corner	NE Corner	4"dia PVC Pipe
No. 3:	ES Center	ES Center	4"dia PVC Pipe
No. 4:	SE Corner	SE Corner	4"dia PVC Pipe
No. 5:	SW Corner	SW Corner	4"dia PVC Pipe
No. 6:	WS Center	WS Center	4"dia PVC Pipe

As erected on the ground, each side center or corner monument is marked as described above by Indelible Ink Pen.

The work of Location consisted of making a claim map as provided in N.R.S. 517.040.

DATED this 20th day of June, 1986.

SIGNATURE OF LOCATOR:

NEWMONT EXPLORATION LIMITED

BY: [Signature]
(Agent)

*
*
*
*
*
*
*
*

BOOK 146 PAGE 16

RECORDING REQUESTED BY AND RETURN TO:

NEWMONT EXPLORATION LIMITED
200 West Desert Sky Road
Tucson, AZ 85704

103419

RECORDED AT REQUEST OF
Newmont Exploration Ltd.
BOOK 146 PAGE 12

PG JUN 26 A10: 53

CERTIFICATE OF LOCATION
LODE MINING CLAIM

OFFICIAL RECORDS
EUREKA COUNTY, NEVADA
I.M. REBALCANTI, RECORDER
FILE NO. 103419
EXP. S. 5.25

TO ALL WHOM IT MAY CONCERN:

The Undersigned hereby certifies that he has caused to be located the T52 #52 Lode Mining Claim in the following quarter section(s): SE 1/4 of Section 5, NE 1/4, of Section 8, Township 33 North, Range 50 East, M.D.B.&M., in Eureka County, Nevada, on the 29th day of April, 1986.

The name and mailing address of the locator is:

NEWMONT EXPLORATION LIMITED
200 West Desert Sky Road
Tucson, Arizona 85704

The Claim is approximately 1500 feet long and 600 feet wide, such that 1490 feet is claimed in a Northerly direction and 10 feet in a Southerly direction from the point of discovery (monument of location), at which the Notice of Location was posted, together with 300 feet on each side of the monument of location and center line of the Claim. The general course of the lode or vein is from the Northerly to the Southerly direction.

The number, location and markings on each side center or corner monument is as follows:

	<u>Location</u>	<u>Markings</u>	<u>Description</u>
No. 1:	NW Corner	NW Corner	4"dia PVC Pipe
No. 2:	NE Corner	NE Corner	4"dia PVC Pipe
No. 3:	ES Center	ES Center	4"dia PVC Pipe
No. 4:	SE Corner	SE Corner	4"dia PVC Pipe
No. 5:	SW Corner	SW Corner	4"dia PVC Pipe
No. 6:	WS Center	WS Center	4"dia PVC Pipe

As erected on the ground, each side center or corner monument is marked as described above by Indelible Ink Pen.

The work of Location consisted of making a claim map as provided in N.R.S. 517.040.

DATED this 20th day of June, 1986.

SIGNATURE OF LOCATOR:

NEWMONT EXPLORATION LIMITED

BY:

[Signature]
(Agent)

*
*
*
*
*
*
*
*
*

BOOK 146 PAGE 17

RECORDING REQUESTED BY AND RETURN TO:

103420

NEWMONT EXPLORATION LIMITED
200 West Desert Sky Road
Tucson, AZ 85704

RECORDED AT REQUEST OF
Newmont Exploration Ltd.
BOOK 196 PAGE 18

26 JUN 26 A10: 53

CERTIFICATE OF LOCATION
LODE MINING CLAIM

OFFICIAL RECORDS
EUREKA COUNTY, NEVADA
M.N. REBALEATI, RECORDER
FILE NO. 103420
FEE \$ 5.25

TO ALL WHOM IT MAY CONCERN:

The Undersigned hereby certifies that he has caused to be located the TS2 #53 Lode Mining Claim in the following quarter section(s): NE 1/4, SE 1/4 of Section 8, NW 1/4, SW 1/4, of Section 9, Township 33 North, Range 50 East, M.D.B.&M., in Eureka County, Nevada, on the 29th day of April, 1986.

The name and mailing address of the locator is:

NEWMONT EXPLORATION LIMITED
200 West Desert Sky Road
Tucson, Arizona 85704

The Claim is approximately 1500 feet long and 600 feet wide, such that 10 feet is claimed in a Northerly direction and 1490 feet in a Southerly direction from the point of discovery (monument of location), at which the Notice of Location was posted, together with 300 feet on each side of the monument of location and center line of the Claim. The general course of the lode or vein is from the Northerly to the Southerly direction.

The number, location and markings on each side center or corner monument is as follows:

	<u>Location</u>	<u>Markings</u>	<u>Description</u>
No. 1:	NW Corner	NW Corner	4"dia PVC Pipe
No. 2:	NE Corner	NE Corner	4"dia PVC Pipe
No. 3:	ES Center	ES Center	4"dia PVC Pipe
No. 4:	SE Corner	SE Corner	4"dia PVC Pipe
No. 5:	SW Corner	SW Corner	4"dia PVC Pipe
No. 6	WS Center	WS Center	4"dia PVC Pipe

As erected on the ground, each side center or corner monument is marked as described above by Indelible Ink Pen.

The work of Location consisted of making a claim map as provided in N.R.S. 517.040.

DATED this 20th day of June, 1986.

SIGNATURE OF LOCATOR:

NEWMONT EXPLORATION LIMITED

BY:


(Agent)

*
*
*
*
*
*
*
*

BOOK | 46 PAGE | 8

RECORDING REQUESTED BY AND RETURN TO:

103421

RECORDED AT REQUEST OF
Newmont Exploration Ltd
BOOK 146 PAGE 19

NEWMONT EXPLORATION LIMITED
200 West Desert Sky Road
Tucson, AZ 85704

PS JUN 26 AIO: 53

CERTIFICATE OF LOCATION
LODE MINING CLAIM

OFFICIAL RECORDS
EUREKA COUNTY, NEVADA
H.M. REBALEATI, RECORDER
FILE NO. 103421
FEE \$ 3.75

TO ALL WHOM IT MAY CONCERN:

The Undersigned hereby certifies that he has caused to be located the T52 #54 Lode Mining Claim in the following quarter section(s): NE 1/4 of Section 8, SE 1/4 of Section 5, SW 1/4 of Section 4, NW 1/4, of Section 9, Township 33 North, Range 50 East, M.D.B.&M., in Eureka County, Nevada, on the 29th day of April, 1986.

The name and mailing address of the locator is:

NEWMONT EXPLORATION LIMITED
200 West Desert Sky Road
Tucson, Arizona 85704

The Claim is approximately 1500 feet long and 600 feet wide, such that 1490 feet is claimed in a Northerly direction and 10 feet in a Southerly direction from the point of discovery (monument of location), at which the Notice of Location was posted, together with 300 feet on each side of the monument of location and center line of the Claim. The general course of the lode or vein is from the Northerly to the Southerly direction.

The number, location and markings on each side center or corner monument is as follows:

	<u>Location</u>	<u>Markings</u>	<u>Description</u>
No. 1:	NW Corner	NW Corner	4"dia PVC Pipe
No. 2:	NE Corner	NE Corner	4"dia PVC Pipe
No. 3:	ES Center	ES Center	4"dia PVC Pipe
No. 4:	SE Corner	SE Corner	4"dia PVC Pipe
No. 5:	SW Corner	SW Corner	4"dia PVC Pipe
No. 6:	WS Center	WS Center	4"dia PVC Pipe

As erected on the ground, each side center or corner monument is marked as described above by Indelible Ink Pen.

The work of Location consisted of making a claim map as provided in N.R.S. 517.040.

DATED this 20th day of June, 1986.

SIGNATURE OF LOCATOR:

NEWMONT EXPLORATION LIMITED

BY:


(Agent)

*
*
*
*
*
*
*
*
*

BOOK | 46 PAGE | 9

RECORDING REQUESTED BY AND RETURN TO: 103422

RECORDED AT REQUEST OF
Newmont Exploration Ltd
BOOK 146 PAGE 20

NEWMONT EXPLORATION LIMITED
200 West Desert Sky Road
Tucson, AZ 85704

PG JUN 26 10:53

CERTIFICATE OF LOCATION
LODE MINING CLAIM

OFFICIAL RECORDS
EUREKA COUNTY, NEVADA
M.H. REBALEATI, RECORDER
FILE NO. 103422
FEE \$ 5.75

TO ALL WHOM IT MAY CONCERN:

The Undersigned hereby certifies that he has caused to be located the TS2 #55 Lode Mining Claim in the following quarter section(s): SE 1/4 of Section 8, NE 1/4, of Section 17, Township 33 North, Range 50 East, M.D.B.&M., in Eureka County, Nevada, on the 29th day of April, 1986.

The name and mailing address of the locator is:

NEWMONT EXPLORATION LIMITED
200 West Desert Sky Road
Tucson, Arizona 85704

The Claim is approximately 1500 feet long and 600 feet wide, such that 10 feet is claimed in a Northerly direction and 1490 feet in a Southerly direction from the point of discovery (monument of location), at which the Notice of Location was posted, together with 300 feet on each side of the monument of location and center line of the Claim. The general course of the lode or vein is from the Northerly to the Southerly direction.

The number, location and markings on each side center or corner monument is as follows:

	<u>Location</u>	<u>Markings</u>	<u>Description</u>
No. 1:	NW Corner	NW Corner	4"dia PVC Pipe
No. 2:	NE Corner	NE Corner	4"dia PVC Pipe
No. 3:	ES Center	ES Center	4"dia PVC Pipe
No. 4:	SE Corner	SE Corner	4"dia PVC Pipe
No. 5:	SW Corner	SW Corner	4"dia PVC Pipe
No. 6:	WS Center	WS Center	4"dia PVC Pipe

As erected on the ground, each side center or corner monument is marked as described above by Indelible Ink Pen.

The work of Location consisted of making a claim map as provided in N.R.S. 517.040.

DATED this 20th day of June, 1986.

SIGNATURE OF LOCATOR:
NEWMONT EXPLORATION LIMITED

BY: [Signature]
(Agent)

*
*
*
*
*
*
*
*

RECORDING REQUESTED BY AND RETURN TO: 103423

RECORDED AT REQUEST OF
Newmont Exploration Ltd.
BOOK 146 PAGE 21

NEWMONT EXPLORATION LIMITED
200 West Desert Sky Road
Tucson, AZ 85704

86 JUN 26 A10: 53

CERTIFICATE OF LOCATION
LODE MINING CLAIM

OFFICIAL RECORDS
EUREKA COUNTY, NEVADA
M.N. REBEAULT, RECORDER
FILE NO. 103423
FEE \$ 5.75

TO ALL WHOM IT MAY CONCERN:

The Undersigned hereby certifies that he has caused to be located the TS2 #56 Lode Mining Claim in the following quarter section(s): SE 1/4, of Section 8, Township 33 North, Range 50 East, M.D.B.&M., in Eureka County, Nevada, on the 29th day of April, 1986.

The name and mailing address of the locator is:

NEWMONT EXPLORATION LIMITED
200 West Desert Sky Road
Tucson, Arizona 85704

The Claim is approximately 1500 feet long and 600 feet wide, such that 1490 feet is claimed in a Northerly direction and 10 feet in a Southerly direction from the point of discovery (monument of location), at which the Notice of Location was posted, together with 300 feet on each side of the monument of location and center line of the Claim. The general course of the lode or vein is from the Northerly to the Southerly direction.

The number, location and markings on each side center or corner monument is as follows:

	<u>Location</u>	<u>Markings</u>	<u>Description</u>
No. 1:	NW Corner	NW Corner	4"dia PVC Pipe
No. 2:	NE Corner	NE Corner	4"dia PVC Pipe
No. 3:	ES Center	ES Center	4"dia PVC Pipe
No. 4:	SE Corner	SE Corner	4"dia PVC Pipe
No. 5:	SW Corner	SW Corner	4"dia PVC Pipe
No. 6	WS Center	WS Center	4"dia PVC Pipe

As erected on the ground, each side center or corner monument is marked as described above by Indelible Ink Pen.

The work of Location consisted of making a claim map as provided in N.R.S. 517.040.

DATED this 20th day of June, 1986.

SIGNATURE OF LOCATOR:
NEWMONT EXPLORATION LIMITED

BY: [Signature]
(Agent)

*
*
*
*
*
*
*

RECORDING REQUESTED BY AND RETURN TO:

103424

RECORDED AT REQUEST OF
Newmont Exploration Ltd.
BOOK 146 PAGE 22

NEWMONT EXPLORATION LIMITED
200 West Desert Sky Road
Tucson, AZ 85704

86 JUN 26 AIO: 53

CERTIFICATE OF LOCATION
LODE MINING CLAIM

OFFICIAL RECORDS
EUREKA COUNTY, NEVADA
P.M. REBALEATI, RECORDER
FILE NO. 103424
FFS 525

TO ALL WHOM IT MAY CONCERN:

The Undersigned hereby certifies that he has caused to be located the TS2 #57 Lode Mining Claim in the following quarter section(s): SE 1/4 of Section 8, NE 1/4, of Section 17, Township 33 North, Range 50 East, M.D.B.&M., in Eureka County, Nevada, on the 29th day of April, 1986.

The name and mailing address of the locator is:

NEWMONT EXPLORATION LIMITED
200 West Desert Sky Road
Tucson, Arizona 85704

The Claim is approximately 1500 feet long and 600 feet wide, such that 10 feet is claimed in a Northerly direction and 1490 feet in a Southerly direction from the point of discovery (monument of location), at which the Notice of Location was posted, together with 300 feet on each side of the monument of location and center line of the Claim. The general course of the lode or vein is from the Northerly to the Southerly direction.

The number, location and markings on each side center or corner monument is as follows:

	<u>Location</u>	<u>Markings</u>	<u>Description</u>
No. 1:	NW Corner	NW Corner	4"dia PVC Pipe
No. 2:	NE Corner	NE Corner	4"dia PVC Pipe
No. 3:	ES Center	ES Center	4"dia PVC Pipe
No. 4:	SE Corner	SE Corner	4"dia PVC Pipe
No. 5:	SW Corner	SW Corner	4"dia PVC Pipe
No. 6	WS Center	WS Center	4"dia PVC Pipe

As erected on the ground, each side center or corner monument is marked as described above by Indelible Ink Pen.

The work of Location consisted of making a claim map as provided in N.R.S. 517.040.

DATED this 20th day of June, 1986.

SIGNATURE OF LOCATOR:

NEWMONT EXPLORATION LIMITED

BY:


(Agent)

*
*
*
*
*
*
*
*

BOOK 146 PAGE 22

RECORDING REQUESTED BY AND RETURN TO: 103425

RECORDED AT REQUEST OF
Newmont Exploration Ltd
BOOK 146 PAGE 23

NEWMONT EXPLORATION LIMITED
200 West Desert Sky Road
Tucson, AZ 85704

86 JUN 26 A10: 53

CERTIFICATE OF LOCATION
LODE MINING CLAIM

OFFICIAL RECORDS
EUREKA COUNTY, NEVADA
H. H. REBALEATI, RECORDER
FILE NO. 103425
FFE \$ 5.25

TO ALL WHOM IT MAY CONCERN:

The Undersigned hereby certifies that he has caused to be located the TS2 #58 Lode Mining Claim in the following quarter section(s): SE 1/4, of Section 8, Township 33 North, Range 50 East, M.D.B.&M., in Eureka County, Nevada, on the 29th day of April, 1986.

The name and mailing address of the locator is:

NEWMONT EXPLORATION LIMITED
200 West Desert Sky Road
Tucson, Arizona 85704

The Claim is approximately 1500 feet long and 600 feet wide, such that 1490 feet is claimed in a Northerly direction and 10 feet in a Southerly direction from the point of discovery (monument of location), at which the Notice of Location was posted, together with 300 feet on each side of the monument of location and center line of the Claim. The general course of the lode or vein is from the Northerly to the Southerly direction.

The number, location and markings on each side center or corner monument is as follows:

	<u>Location</u>	<u>Markings</u>	<u>Description</u>
No. 1:	NW Corner	NW Corner	4"dia PVC Pipe
No. 2:	NE Corner	NE Corner	4"dia PVC Pipe
No. 3:	ES Center	ES Center	4"dia PVC Pipe
No. 4:	SE Corner	SE Corner	4"dia PVC Pipe
No. 5:	SW Corner	SW Corner	4"dia PVC Pipe
No. 6:	WS Center	WS Center	4"dia PVC Pipe

As erected on the ground, each side center or corner monument is marked as described above by Indelible Ink Pen.

The work of Location consisted of making a claim map as provided in N.R.S. 517.040.

DATED this 20th day of June, 1986.

SIGNATURE OF LOCATOR:

NEWMONT EXPLORATION LIMITED

BY:


(Agent)

*
*
*
*
*
*
*
*

BOOK 146 PAGE 23

RECORDING REQUESTED BY AND RETURN TO:

103426

RECORDED AT REQUEST OF
Newmont Exploration Ltd
BOOK 146 PAGE 24

NEWMONT EXPLORATION LIMITED
200 West Desert Sky Road
Tucson, AZ 85704

JUN 26 10:53

CERTIFICATE OF LOCATION
LODE MINING CLAIM

OFFICIAL RECORDS
EUREKA COUNTY, NEVADA
M.N. REBALEATI, RECORDER
FILE NO. 103426
FFS \$ 5.25

TO ALL WHOM IT MAY CONCERN:

The Undersigned hereby certifies that he has caused to be located the T52 #59 Lode Mining Claim in the following quarter section(s): SE 1/4 of Section 8, NE 1/4, of Section 17, Township 33 North, Range 50 East, M.D.B.&M., in Eureka County, Nevada, on the 29th day of April, 1986.

The name and mailing address of the locator is:

NEWMONT EXPLORATION LIMITED
200 West Desert Sky Road
Tucson, Arizona 85704

The Claim is approximately 1500 feet long and 600 feet wide, such that 10 feet is claimed in a Northerly direction and 1490 feet in a Southerly direction from the point of discovery (monument of location), at which the Notice of Location was posted, together with 300 feet on each side of the monument of location and center line of the Claim. The general course of the lode or vein is from the Northerly to the Southerly direction.

The number, location and markings on each side center or corner monument is as follows:

	<u>Location</u>	<u>Markings</u>	<u>Description</u>
No. 1:	NW Corner	NW Corner	4"dia PVC Pipe
No. 2:	NE Corner	NE Corner	4"dia PVC Pipe
No. 3:	ES Center	ES Center	4"dia PVC Pipe
No. 4:	SE Corner	SE Corner	4"dia PVC Pipe
No. 5:	SW Corner	SW Corner	4"dia PVC Pipe
No. 6	WS Center	WS Center	4"dia PVC Pipe

As erected on the ground, each side center or corner monument is marked as described above by Indelible Ink Pen.

The work of Location consisted of making a claim map as provided in N.R.S. 517.040.

DATED this 20th day of June, 1986.

SIGNATURE OF LOCATOR:

NEWMONT EXPLORATION LIMITED

BY:


(Agent)

*
*
*
*
*
*
*
*

BOOK 146 PAGE 24

RECORDING REQUESTED BY AND RETURN TO: 103427

RECORDED AT REQUEST OF
Newmont Exploration Ltd
BOOK 146 PAGE 25

NEWMONT EXPLORATION LIMITED
200 West Desert Sky Road
Tucson, AZ 85704

26 JUN 26 AIO: 53

**CERTIFICATE OF LOCATION
LODE MINING CLAIM**

OFFICIAL RECORDS
EUREKA COUNTY, NEVADA
M.N. REBALEATI, RECORDER
FILE NO. 103427
FEE \$ 5.75

TO ALL WHOM IT MAY CONCERN:

The Undersigned hereby certifies that he has caused to be located the TS2 #60 Lode Mining Claim in the following quarter section(s): SE 1/4, of Section 8, Township 33 North, Range 50 East, M.D.B.&M., in Eureka County, Nevada, on the 29th day of April, 1986.

The name and mailing address of the locator is:

NEWMONT EXPLORATION LIMITED
200 West Desert Sky Road
Tucson, Arizona 85704

The Claim is approximately 1500 feet long and 600 feet wide, such that 1490 feet is claimed in a Northerly direction and 10 feet in a Southerly direction from the point of discovery (monument of location), at which the Notice of Location was posted, together with 300 feet on each side of the monument of location and center line of the Claim. The general course of the lode or vein is from the Northerly to the Southerly direction.

The number, location and markings on each side center or corner monument is as follows:

	<u>Location</u>	<u>Markings</u>	<u>Description</u>
No. 1:	NW Corner	NW Corner	4"dia PVC Pipe
No. 2:	NE Corner	NE Corner	4"dia PVC Pipe
No. 3:	ES Center	ES Center	4"dia PVC Pipe
No. 4:	SE Corner	SE Corner	4"dia PVC Pipe
No. 5:	SW Corner	SW Corner	4"dia PVC Pipe
No. 6:	WS Center	WS Center	4"dia PVC Pipe

As erected on the ground, each side center or corner monument is marked as described above by Indelible Ink Pen.

The work of Location consisted of making a claim map as provided in N.R.S. 517.040.

DATED this 20th day of June, 1986.

SIGNATURE OF LOCATOR:

NEWMONT EXPLORATION LIMITED

BY:

[Signature]
(Agent)

*
*
*
*
*
*
*

BOOK 146 PAGE 25

RECORDING REQUESTED BY AND RETURN TO:

103428

RECORDED AT REQUEST OF
Newmont Exploration Ltd
BOOK 146 PAGE 26

NEWMONT EXPLORATION LIMITED
200 West Desert Sky Road
Tucson, AZ 85704

86 JUN 26 A10: 53

CERTIFICATE OF LOCATION
LODE MINING CLAIM

OFFICIAL RECORDS
EUREKA COUNTY, NEVADA
PUBLIC SALE/RECORDS
FILE NO. 103428
FFS 575

TO ALL WHOM IT MAY CONCERN:

The Undersigned hereby certifies that he has caused to be located the TS2 #61 Lode Mining Claim in the following quarter section(s): SE 1/4 of Section 8, SW 1/4 of Section 9, NW 1/4 of Section 16, NE 1/4, of Section 17, Township 33 North, Range 50 East, M.D.B.&M., in Eureka County, Nevada, on the 29th day of April, 1986.

The name and mailing address of the locator is:

NEWMONT EXPLORATION LIMITED
200 West Desert Sky Road
Tucson, Arizona 85704

The Claim is approximately 1500 feet long and 600 feet wide, such that 10 feet is claimed in a Northerly direction and 1490 feet in a Southerly direction from the point of discovery (monument of location), at which the Notice of Location was posted, together with 300 feet on each side of the monument of location and center line of the Claim. The general course of the lode or vein is from the Northerly to the Southerly direction.

The number, location and markings on each side center or corner monument is as follows:

	<u>Location</u>	<u>Markings</u>	<u>Description</u>
No. 1:	NW Corner	NW Corner	4"dia PVC Pipe
No. 2:	NE Corner	NE Corner	4"dia PVC Pipe
No. 3:	ES Center	ES Center	4"dia PVC Pipe
No. 4:	SE Corner	SE Corner	4"dia PVC Pipe
No. 5:	SW Corner	SW Corner	4"dia PVC Pipe
No. 6	WS Center	WS Center	4"dia PVC Pipe

As erected on the ground, each side center or corner monument is marked as described above by Indelible Ink Pen.

The work of Location consisted of making a claim map as provided in N.R.S. 517.040.

DATED this 20th day of June, 1986.

SIGNATURE OF LOCATOR:

NEWMONT EXPLORATION LIMITED

BY: [Signature]
(Agent)

*
*
*
*
*
*
*

BOOK 146 PAGE 26

RECORDING REQUESTED BY AND RETURN TO:

103429

RECORDED AT REQUEST OF
Newmont Exploration Ltd
BOOK 146 PAGE 27

NEWMONT EXPLORATION LIMITED
200 West Desert Sky Road
Tucson, AZ 85704

85 JUN 26 AIO: 53

CERTIFICATE OF LOCATION
LODE MINING CLAIM

OFFICIAL RECORDS
EUREKA COUNTY, NEVADA
M.H. KEBALEK, RECORDER
FILE NO. 103429
FFS 575

TO ALL WHOM IT MAY CONCERN:

The Undersigned hereby certifies that he has caused to be located the TS2 #62 Lode Mining Claim in the following quarter section(s): SE 1/4 of Section 8, SW 1/4, of Section 9, Township 33 North, Range 50 East, M.D.B.&M., in Eureka County, Nevada, on the 29th day of April, 1986.

The name and mailing address of the locator is:

NEWMONT EXPLORATION LIMITED
200 West Desert Sky Road
Tucson, Arizona 85704

The Claim is approximately 1500 feet long and 600 feet wide, such that 1490 feet is claimed in a Northerly direction and 10 feet in a Southerly direction from the point of discovery (monument of location), at which the Notice of Location was posted, together with 300 feet on each side of the monument of location and center line of the Claim. The general course of the lode or vein is from the Northerly to the Southerly direction.

The number, location and markings on each side center or corner monument is as follows:

	<u>Location</u>	<u>Markings</u>	<u>Description</u>
No. 1:	NW Corner	NW Corner	4"dia PVC Pipe
No. 2:	NE Corner	NE Corner	4"dia PVC Pipe
No. 3:	ES Center	ES Center	4"dia PVC Pipe
No. 4:	SE Corner	SE Corner	4"dia PVC Pipe
No. 5:	SW Corner	SW Corner	4"dia PVC Pipe
No. 6:	WS Center	WS Center	4"dia PVC Pipe

As erected on the ground, each side center or corner monument is marked as described above by Indelible Ink Pen.

The work of Location consisted of making a claim map as provided in N.R.S. 517.040.

DATED this 20th day of June, 1986.

SIGNATURE OF LOCATOR:

*
*
*
*
*
*
*
*

NEWMONT EXPLORATION LIMITED

BY:


(Agent)

BOOK 146 PAGE 27

RECORDING REQUESTED BY AND RETURN TO: 103430

RECORDED AT REQUEST OF
Newmont Exploration Ltd
BOOK 146 PAGE 26

NEWMONT EXPLORATION LIMITED
200 West Desert Sky Road
Tucson, AZ 85704

26 JUN 26 A10: 53

CERTIFICATE OF LOCATION
LODE MINING CLAIM

OFFICIAL RECORDS
EUREKA COUNTY, NEVADA
M.R. REBALEATI, RECORDER
FILE NO. 103430
FFE S. 525

TO ALL WHOM IT MAY CONCERN:

The Undersigned hereby certifies that he has caused to be located the TS2 #63 Lode Mining Claim in the following quarter section(s): NE 1/4 of Section 7, SE 1/4 of Section 6, SW 1/4 of Section 5, NW 1/4 of Section 8, Township 33 North, Range 50 East, M.D.B.&M., in Eureka County, Nevada, on the 29th day of April, 1986.

The name and mailing address of the locator is:

NEWMONT EXPLORATION LIMITED
200 West Desert Sky Road
Tucson, Arizona 85704

The Claim is approximately 1500 feet long and 600 feet wide, such that 10 feet is claimed in a Northerly direction and 1490 feet in a Southerly direction from the point of discovery (monument of location), at which the Notice of Location was posted, together with 300 feet on each side of the monument of location and center line of the Claim. The general course of the lode or vein is from the Northerly to the Southerly direction.

The number, location and markings on each side center or corner monument is as follows:

	<u>Location</u>	<u>Markings</u>	<u>Description</u>
No. 1:	NW Corner	NW Corner	4"dia PVC Pipe
No. 2:	NE Corner	NE Corner	4"dia PVC Pipe
No. 3:	ES Center	ES Center	4"dia PVC Pipe
No. 4:	SE Corner	SE Corner	4"dia PVC Pipe
No. 5:	SW Corner	SW Corner	4"dia PVC Pipe
No. 6:	WS Center	WS Center	4"dia PVC Pipe

As erected on the ground, each side center or corner monument is marked as described above by Indelible Ink Pen.

The work of Location consisted of making a claim map as provided in N.R.S. 517.040.

DATED this 20th day of June, 1986.

SIGNATURE OF LOCATOR:

NEWMONT EXPLORATION LIMITED

BY:


(Agent)

*
*
*
*
*
*
*
*

BOOK 146 PAGE 26

RECORDING REQUESTED BY AND RETURN TO:

103431

RECORDED AT REQUEST OF
Newmont Exploration Ltd
BOOK 146 PAGE 29

NEWMONT EXPLORATION LIMITED
200 West Desert Sky Road
Tucson, AZ 85704

PS JUN 26 AIO: 53

**CERTIFICATE OF LOCATION
LODE MINING CLAIM**

OFFICIAL RECORDS
EUREKA COUNTY, NEVADA
P.M. REBALEAN, REGISTRAR
FILE NO. 103431
FFS 5.75

TO ALL WHOM IT MAY CONCERN:

The Undersigned hereby certifies that he has caused to be located the TS2 #64 Lode Mining Claim in the following quarter section(s): NE 1/4, SE 1/4 of Section 6, NW 1/4, SW 1/4 of Section 5, Township 33 North, Range 50 East, M.D.B.&M., in Eureka County, Nevada, on the 29th day of April, 1986.

The name and mailing address of the locator is:

NEWMONT EXPLORATION LIMITED
200 West Desert Sky Road
Tucson, Arizona 85704

The Claim is approximately 1500 feet long and 600 feet wide, such that 1490 feet is claimed in a Northerly direction and 10 feet in a Southerly direction from the point of discovery (monument of location), at which the Notice of Location was posted, together with 300 feet on each side of the monument of location and center line of the Claim. The general course of the lode or vein is from the Northerly to the Southerly direction.

The number, location and markings on each side center or corner monument is as follows:

	<u>Location</u>	<u>Markings</u>	<u>Description</u>
No. 1:	NW Corner	NW Corner	4"dia PVC Pipe
No. 2:	NE Corner	NE Corner	4"dia PVC Pipe
No. 3:	ES Center	ES Center	4"dia PVC Pipe
No. 4:	SE Corner	SE Corner	4"dia PVC Pipe
No. 5:	SW Corner	SW Corner	4"dia PVC Pipe
No. 6	WS Center	WS Center	4"dia PVC Pipe

As erected on the ground, each side center or corner monument is marked as described above by Indelible Ink Pen.

The work of Location consisted of making a claim map as provided in N.R.S. 517.040.

DATED this 20th day of June, 1986.

SIGNATURE OF LOCATOR:

NEWMONT EXPLORATION LIMITED

BY:

(Agent)

*
*
*
*
*
*
*
*

BOOK 146 PAGE 29

RECORDING REQUESTED BY AND RETURN TO:

103432

RECORDED AT REQUEST OF
Newmont Exploration Ltd
BOOK 146 PAGE 30

NEWMONT EXPLORATION LIMITED
200 West Desert Sky Road
Tucson, AZ 85704

86 JUN 26 AIO: 54

CERTIFICATE OF LOCATION
LODE MINING CLAIM

OFFICIAL RECORDS
EUREKA COUNTY, NEVADA
M.N. REBALEATI, RECORDER
FILE NO. **103432**
PAGE **5.75**

TO ALL WHOM IT MAY CONCERN:

The Undersigned hereby certifies that he has caused to be located the TS2 #65 Lode Mining Claim in the following quarter section(s): SE 1/4 of Section 6, NE 1/4 of Section 7, Township 33 North, Range 50 East, M.D.B.&M., in Eureka County, Nevada, on the 29th day of April, 1986.

The name and mailing address of the locator is:

NEWMONT EXPLORATION LIMITED
200 West Desert Sky Road
Tucson, Arizona 85704

The Claim is approximately 1500 feet long and 600 feet wide, such that 10 feet is claimed in a Northerly direction and 1490 feet in a Southerly direction from the point of discovery (monument of location), at which the Notice of Location was posted, together with 300 feet on each side of the monument of location and center line of the Claim. The general course of the lode or vein is from the Northerly to the Southerly direction.

The number, location and markings on each side center or corner monument is as follows:

	<u>Location</u>	<u>Markings</u>	<u>Description</u>
No. 1:	NW Corner	NW Corner	4"dia PVC Pipe
No. 2:	NE Corner	NE Corner	4"dia PVC Pipe
No. 3:	ES Center	ES Center	4"dia PVC Pipe
No. 4:	SE Corner	SE Corner	4"dia PVC Pipe
No. 5:	SW Corner	SW Corner	4"dia PVC Pipe
No. 6:	WS Center	WS Center	4"dia PVC Pipe

As erected on the ground, each side center or corner monument is marked as described above by Indelible Ink Pen.

The work of Location consisted of making a claim map as provided in N.R.S. 517.040.

DATED this 20th day of June, 1986.

SIGNATURE OF LOCATOR:

NEWMONT EXPLORATION LIMITED

BY:

[Signature]
(Agent)

*
*
*
*
*
*
*
*

BOOK 146 PAGE 30

RECORDING REQUESTED BY AND RETURN TO:

103433

RECORDED AT REQUEST OF
Newmont Exploration Ltd
BOOK 146 PAGE 31

NEWMONT EXPLORATION LIMITED
200 West Desert Sky Road
Tucson, AZ 85704

26 JUN 86 10:54

CERTIFICATE OF LOCATION
LODE MINING CLAIM

OFFICIAL RECORDS
EUREKA COUNTY, NEVADA
M.H. REGALATI, RECORDER
FILE NO. **103433**
FFS # **575**

TO ALL WHOM IT MAY CONCERN:

The Undersigned hereby certifies that he has caused to be located the TS2 #66 Lode Mining Claim in the following quarter section(s): NE 1/4, SE 1/4 of Section 6, Township 33 North, Range 50 East, M.D.B.&M., in Eureka County, Nevada, on the 29th day of April, 1986.

The name and mailing address of the locator is:

NEWMONT EXPLORATION LIMITED
200 West Desert Sky Road
Tucson, Arizona 85704

The Claim is approximately 1500 feet long and 600 feet wide, such that 1490 feet is claimed in a Northerly direction and 10 feet in a Southerly direction from the point of discovery (monument of location), at which the Notice of Location was posted, together with 300 feet on each side of the monument of location and center line of the Claim. The general course of the lode or vein is from the Northerly to the Southerly direction.

The number, location and markings on each side center or corner monument is as follows:

	<u>Location</u>	<u>Markings</u>	<u>Description</u>
No. 1:	NW Corner	NW Corner	4"dia PVC Pipe
No. 2:	NE Corner	NE Corner	4"dia PVC Pipe
No. 3:	ES Center	ES Center	4"dia PVC Pipe
No. 4:	SE Corner	SE Corner	4"dia PVC Pipe
No. 5:	SW Corner	SW Corner	4"dia PVC Pipe
No. 6	WS Center	WS Center	4"dia PVC Pipe

As erected on the ground, each side center or corner monument is marked as described above by Indelible Ink Pen.

The work of Location consisted of making a claim map as provided in N.R.S. 517.040.

DATED this 20th day of June, 1986.

SIGNATURE OF LOCATOR:

NEWMONT EXPLORATION LIMITED

BY:



(Agent)

*
*
*
*
*
*
*

RECORDING REQUESTED BY AND RETURN TO:

NEWMONT EXPLORATION LIMITED
200 West Desert Sky Road
Tucson, AZ 85704

103434

RECORDED AT REQUEST OF
Newmont Exploration Ltd
BOOK 146 PAGE 32

PG JUN 26 AIO: 54

CERTIFICATE OF LOCATION
LODE MINING CLAIM

OFFICIAL RECORDS
EUREKA COUNTY, NEVADA
M.N. REBALEATI, RECORDER
FILE NO. 103434
OFF. S. 575

TO ALL WHOM IT MAY CONCERN:

The Undersigned hereby certifies that he has caused to be located the TS2 #67 Lode Mining Claim in the following quarter section(s): SE 1/4 of Section 6, NE 1/4 of Section 7, Township 33 North, Range 50 East, M.D.B.&M., in Eureka County, Nevada, on the 29th day of April, 1986.

The name and mailing address of the locator is:

NEWMONT EXPLORATION LIMITED
200 West Desert Sky Road
Tucson, Arizona 85704

The Claim is approximately 1500 feet long and 600 feet wide, such that 10 feet is claimed in a Northerly direction and 1490 feet in a Southerly direction from the point of discovery (monument of location), at which the Notice of Location was posted, together with 300 feet on each side of the monument of location and center line of the Claim. The general course of the lode or vein is from the Northerly to the Southerly direction.

The number, location and markings on each side center or corner monument is as follows:

	<u>Location</u>	<u>Markings</u>	<u>Description</u>
No. 1:	NW Corner	NW Corner	4"dia PVC Pipe
No. 2:	NE Corner	NE Corner	4"dia PVC Pipe
No. 3:	ES Center	ES Center	4"dia PVC Pipe
No. 4:	SE Corner	SE Corner	4"dia PVC Pipe
No. 5:	SW Corner	SW Corner	4"dia PVC Pipe
No. 6	WS Center	WS Center	4"dia PVC Pipe

As erected on the ground, each side center or corner monument is marked as described above by Indelible Ink Pen.

The work of Location consisted of making a claim map as provided in N.R.S. 517.040.

DATED this 20th day of June, 1986.

SIGNATURE OF LOCATOR:

NEWMONT EXPLORATION LIMITED

BY:



(Agent)

*
*
*
*
*
*
*
*

BOOK | 46 PAGE 032

RECORDING REQUESTED BY AND RETURN TO: 103435

RECORDED AT REQUEST OF
Newmont Exploration Ltd
BOOK 46 PAGE 33

NEWMONT EXPLORATION LIMITED
200 West Desert Sky Road
Tucson, AZ 85704

86 JUN 26 AIO: 54

CERTIFICATE OF LOCATION
LODE MINING CLAIM

OFFICIAL RECORDS
EUREKA COUNTY, NEVADA
M.R. REBALEATI, RECORDER
FILE NO. 103435
FFS 575

TO ALL WHOM IT MAY CONCERN:

The Undersigned hereby certifies that he has caused to be located the TS2 #68 Lode Mining Claim in the following quarter section(s): NE 1/4, SE 1/4 of Section 6, Township 33 North, Range 50 East, M.D.B.&M., in Eureka County, Nevada, on the 29th day of April, 1986.

The name and mailing address of the locator is:

NEWMONT EXPLORATION LIMITED
200 West Desert Sky Road
Tucson, Arizona 85704

The Claim is approximately 1500 feet long and 600 feet wide, such that 1490 feet is claimed in a Northerly direction and 10 feet in a Southerly direction from the point of discovery (monument of location), at which the Notice of Location was posted, together with 300 feet on each side of the monument of location and center line of the Claim. The general course of the lode or vein is from the Northerly to the Southerly direction.

The number, location and markings on each side center or corner monument is as follows:

	<u>Location</u>	<u>Markings</u>	<u>Description</u>
No. 1:	NW Corner	NW Corner	4"dia PVC Pipe
No. 2:	NE Corner	NE Corner	4"dia PVC Pipe
No. 3:	ES Center	ES Center	4"dia PVC Pipe
No. 4:	SE Corner	SE Corner	4"dia PVC Pipe
No. 5:	SW Corner	SW Corner	4"dia PVC Pipe
No. 6	WS Center	WS Center	4"dia PVC Pipe

As erected on the ground, each side center or corner monument is marked as described above by Indelible Ink Pen.

The work of Location consisted of making a claim map as provided in N.R.S. 517.040.

DATED this 20th day of June, 1986.

SIGNATURE OF LOCATOR:

NEWMONT EXPLORATION LIMITED

BY:


(Agent)

*
*
*
*
*
*
*
*

BOOK 46 PAGE 33

RECORDING REQUESTED BY AND RETURN TO:

103436

RECORDED AT REQUEST OF
Newmont Exploration Ltd
BOOK 146 PAGE 34

NEWMONT EXPLORATION LIMITED
200 West Desert Sky Road
Tucson, AZ 85704

86 JUN 26 A10:54

CERTIFICATE OF LOCATION
LODE MINING CLAIM

OFFICIAL RECORDS
EUREKA COUNTY, NEVADA
M.H. REBALCATT, RECORDER
FILE NO. 103436
FEE \$ 5.75

TO ALL WHOM IT MAY CONCERN:

The Undersigned hereby certifies that he has caused to be located the TS2 #69 Lode Mining Claim in the following quarter section(s): SE 1/4 of Section 6, NE 1/4 of Section 7, Township 33 North, Range 50 East, M.D.B.&M., in Eureka County, Nevada, on the 29th day of April, 1986.

The name and mailing address of the locator is:

NEWMONT EXPLORATION LIMITED
200 West Desert Sky Road
Tucson, Arizona 85704

The Claim is approximately 1500 feet long and 600 feet wide, such that 10 feet is claimed in a Northerly direction and 1490 feet in a Southerly direction from the point of discovery (monument of location), at which the Notice of Location was posted, together with 300 feet on each side of the monument of location and center line of the Claim. The general course of the lode or vein is from the Northerly to the Southerly direction.

The number, location and markings on each side center or corner monument is as follows:

	<u>Location</u>	<u>Markings</u>	<u>Description</u>
No. 1:	NW Corner	NW Corner	4"dia PVC Pipe
No. 2:	NE Corner	NE Corner	4"dia PVC Pipe
No. 3:	ES Center	ES Center	4"dia PVC Pipe
No. 4:	SE Corner	SE Corner	4"dia PVC Pipe
No. 5:	SW Corner	SW Corner	4"dia PVC Pipe
No. 6	WS Center	WS Center	4"dia PVC Pipe

As erected on the ground, each side center or corner monument is marked as described above by Indelible Ink Pen.

The work of Location consisted of making a claim map as provided in N.R.S. 517.040.

DATED this 20th day of June, 1986.

SIGNATURE OF LOCATOR:

NEWMONT EXPLORATION LIMITED

*
*
*
*
*
*
*
*

BY:


(Agent)

BOOK 146 PAGE 34

RECORDING REQUESTED BY AND RETURN TO:

103437

RECORDED AT REQUEST OF
Newmont Exploration Ltd
BOOK 146 PAGE 35

NEWMONT EXPLORATION LIMITED
200 West Desert Sky Road
Tucson, AZ 85704

86 JUN 26 A10:54

CERTIFICATE OF LOCATION
LODE MINING CLAIM

OFFICIAL RECORDS
EUREKA COUNTY, NEVADA
H. N. REBALEATI, RECORDER
FILE NO. 103437
FFS 5.75

TO ALL WHOM IT MAY CONCERN:

The Undersigned hereby certifies that he has caused to be located the TS2 #70 Lode Mining Claim in the following quarter section(s): NE 1/4, SE 1/4 of Section 6, Township 33 North, Range 50 East, M.D.B.&M., in Eureka County, Nevada, on the 29th day of April, 1986.

The name and mailing address of the locator is:

NEWMONT EXPLORATION LIMITED
200 West Desert Sky Road
Tucson, Arizona 85704

The Claim is approximately 1500 feet long and 600 feet wide, such that 1490 feet is claimed in a Northerly direction and 10 feet in a Southerly direction from the point of discovery (monument of location), at which the Notice of Location was posted, together with 300 feet on each side of the monument of location and center line of the Claim. The general course of the lode or vein is from the Northerly to the Southerly direction.

The number, location and markings on each side center or corner monument is as follows:

	<u>Location</u>	<u>Markings</u>	<u>Description</u>
No. 1:	NW Corner	NW Corner	4"dia PVC Pipe
No. 2:	NE Corner	NE Corner	4"dia PVC Pipe
No. 3:	ES Center	ES Center	4"dia PVC Pipe
No. 4:	SE Corner	SE Corner	4"dia PVC Pipe
No. 5:	SW Corner	SW Corner	4"dia PVC Pipe
No. 6:	WS Center	WS Center	4"dia PVC Pipe

As erected on the ground, each side center or corner monument is marked as described above by Indelible Ink Pen.


The work of Location consisted of making a claim map as provided in N.R.S. 517.040.

DATED this 20th day of June, 1986.

SIGNATURE OF LOCATOR:

NEWMONT EXPLORATION LIMITED

BY:


(Agent)

*
*
*
*
*
*
*

BOOK 146 PAGE 35

RECORDING REQUESTED BY AND RETURN TO:

103438

RECORDED AT REQUEST OF
Newmont Exploration Limited
BOOK 146 PAGE 36

NEWMONT EXPLORATION LIMITED
200 West Desert Sky Road
Tucson, AZ 85704

86 JUN 26 A10: 54

CERTIFICATE OF LOCATION
LODE MINING CLAIM

OFFICIAL RECORDS
EUREKA COUNTY, NEVADA
M.H. REBALEATI, RECORDER
FILE NO. 103438
FFC - 5.75

TO ALL WHOM IT MAY CONCERN:

The Undersigned hereby certifies that he has caused to be located the TS2 #71 Lode Mining Claim in the following quarter section(s): SW 1/4, SE 1/4 of Section 6, NE 1/4, NW 1/4 of Section 7, Township 33 North, Range 50 East, M.D.B.&M., in Eureka County, Nevada, on the 29th day of April, 1986.

The name and mailing address of the locator is:

NEWMONT EXPLORATION LIMITED
200 West Desert Sky Road
Tucson, Arizona 85704

The Claim is approximately 1500 feet long and 600 feet wide, such that 10 feet is claimed in a Northerly direction and 1490 feet in a Southerly direction from the point of discovery (monument of location), at which the Notice of Location was posted, together with 300 feet on each side of the monument of location and center line of the Claim. The general course of the lode or vein is from the Northerly to the Southerly direction.

The number, location and markings on each side center or corner monument is as follows:

	<u>Location</u>	<u>Markings</u>	<u>Description</u>
No. 1:	NW Corner	NW Corner	4"dia PVC Pipe
No. 2:	NE Corner	NE Corner	4"dia PVC Pipe
No. 3:	ES Center	ES Center	4"dia PVC Pipe
No. 4:	SE Corner	SE Corner	4"dia PVC Pipe
No. 5:	SW Corner	SW Corner	4"dia PVC Pipe
No. 6:	WS Center	WS Center	4"dia PVC Pipe

As erected on the ground, each side center or corner monument is marked as described above by Indelible Ink Pen.

The work of Location consisted of making a claim map as provided in N.R.S. 517.040.

DATED this 20th day of June, 1986.

SIGNATURE OF LOCATOR:

NEWMONT EXPLORATION LIMITED

BY: [Signature]
(Agent)

*
*
*
*
*
*
*

BOOK 146 PAGE 36

RECORDING REQUESTED BY AND RETURN TO:

103439

RECORDED AT REQUEST OF
Newmont Exploration Limited
BOOK 146 PAGE 37

NEWMONT EXPLORATION LIMITED
200 West Desert Sky Road
Tucson, AZ 85704

86 JUN 26 A10:54

CERTIFICATE OF LOCATION
LODE MINING CLAIM

OFFICIAL RECORDS
EUREKA COUNTY, NEVADA
M.H. REBALATI, RECORDER
FILE NO. 103439
FFS 5.75

TO ALL WHOM IT MAY CONCERN:

The Undersigned hereby certifies that he has caused to be located the TS2 #72 Lode Mining Claim in the following quarter section(s): SW 1/4, SE 1/4 of Section 6, Township 33 North, Range 50 East, M.D.B.&M., in Eureka County, Nevada, on the 29th day of April, 1986.

The name and mailing address of the locator is:

NEWMONT EXPLORATION LIMITED
200 West Desert Sky Road
Tucson, Arizona 85704

The Claim is approximately 1500 feet long and 600 feet wide, such that 1490 feet is claimed in a Northerly direction and 10 feet in a Southerly direction from the point of discovery (monument of location), at which the Notice of Location was posted, together with 300 feet on each side of the monument of location and center line of the Claim. The general course of the lode or vein is from the Northerly to the Southerly direction.

The number, location and markings on each side center or corner monument is as follows:

	<u>Location</u>	<u>Markings</u>	<u>Description</u>
No. 1:	NW Corner	NW Corner	4"dia PVC Pipe
No. 2:	NE Corner	NE Corner	4"dia PVC Pipe
No. 3:	ES Center	ES Center	4"dia PVC Pipe
No. 4:	SE Corner	SE Corner	4"dia PVC Pipe
No. 5:	SW Corner	SW Corner	4"dia PVC Pipe
No. 6:	WS Center	WS Center	4"dia PVC Pipe

As erected on the ground, each side center or corner monument is marked as described above by Indelible Ink Pen.


The work of Location consisted of making a claim map as provided in N.R.S. 517.040.

DATED this 20th day of June, 1986.

SIGNATURE OF LOCATOR:

NEWMONT EXPLORATION LIMITED

BY:


(Agent)

*
*
*
*
*
*
*
*

BOOK 146 PAGE 37

RECORDING REQUESTED BY AND RETURN TO: 103440

RECORDED AT REQUEST OF
Newmont Exploration Limited
EQUK 146 PAGE 38

NEWMONT EXPLORATION LIMITED
200 West Desert Sky Road
Tucson, AZ 85704

86 JUN 26 A10: 54

CERTIFICATE OF LOCATION
LODE MINING CLAIM

OFFICIAL RECORDS
EUREKA COUNTY, NEVADA
M.H. REBALEATI, RECORDER
FILE NO. 103440
FEE \$ 5.75

TO ALL WHOM IT MAY CONCERN:

The Undersigned hereby certifies that he has caused to be located the TS2 #73 Lode Mining Claim in the following quarter section(s): NE 1/4 of Section 6, NW 1/4 of Section 5, Township 33 North, Range 50 East, M.D.B.&M., in Eureka County, Nevada, on the 29th day of April, 1986.

The name and mailing address of the locator is:

NEWMONT EXPLORATION LIMITED
200 West Desert Sky Road
Tucson, Arizona 85704

The Claim is approximately 1500 feet long and 600 feet wide, such that 10 feet is claimed in a Northerly direction and 1490 feet in a Southerly direction from the point of discovery (monument of location), at which the Notice of Location was posted, together with 300 feet on each side of the monument of location and center line of the Claim. The general course of the lode or vein is from the Northerly to the Southerly direction.

The number, location and markings on each side center or corner monument is as follows:

	<u>Location</u>	<u>Markings</u>	<u>Description</u>
No. 1:	NW Corner	NW Corner	4"dia PVC Pipe
No. 2:	NE Corner	NE Corner	4"dia PVC Pipe
No. 3:	ES Center	ES Center	4"dia PVC Pipe
No. 4:	SE Corner	SE Corner	4"dia PVC Pipe
No. 5:	SW Corner	SW Corner	4"dia PVC Pipe
No. 6:	WS Center	WS Center	4"dia PVC Pipe

As erected on the ground, each side center or corner monument is marked as described above by Indelible Ink Pen.

The work of Location consisted of making a claim map as provided in N.R.S. 517.040.

DATED this 20th day of June, 1986.

SIGNATURE OF LOCATOR:

NEWMONT EXPLORATION LIMITED

BY: *[Signature]*
(Agent)

*
*
*
*
*
*
*

BOOK 146 PAGE 038

RECORDING REQUESTED BY AND RETURN TO: 103441

RECORDED AT REQUEST OF
Newmont Exploration Limited
BOOK 146 PAGE 39

NEWMONT EXPLORATION LIMITED
200 West Desert Sky Road
Tucson, AZ 85704

86 JUN 26 A10: 54

CERTIFICATE OF LOCATION
LODE MINING CLAIM

OFFICIAL RECORDS
EUREKA COUNTY, NEVADA
D.M. REBALEATI, RECORDER
FILE NO. 103441
FEE \$ 5.75

TO ALL WHOM IT MAY CONCERN:

The Undersigned hereby certifies that he has caused to be located the TS2 #74 Lode Mining Claim in the following quarter section(s): NE 1/4 of Section 6, SE 1/4 of Section 31, SW 1/4 of Section 32, NW 1/4 of Section 5, Township 33 North, Range 50 East, M.D.B.&M., in Eureka County, Nevada, on the 29th day of April, 1986.

The name and mailing address of the locator is:

NEWMONT EXPLORATION LIMITED
200 West Desert Sky Road
Tucson, Arizona 85704

The Claim is approximately 1500 feet long and 600 feet wide, such that 1490 feet is claimed in a Northerly direction and 10 feet in a Southerly direction from the point of discovery (monument of location), at which the Notice of Location was posted, together with 300 feet on each side of the monument of location and center line of the Claim. The general course of the lode or vein is from the Northerly to the Southerly direction.

The number, location and markings on each side center or corner monument is as follows:

	<u>Location</u>	<u>Markings</u>	<u>Description</u>
No. 1:	NW Corner	NW Corner	4"dia PVC Pipe
No. 2:	NE Corner	NE Corner	4"dia PVC Pipe
No. 3:	ES Center	ES Center	4"dia PVC Pipe
No. 4:	SE Corner	SE Corner	4"dia PVC Pipe
No. 5:	SW Corner	SW Corner	4"dia PVC Pipe
No. 6	WS Center	WS Center	4"dia PVC Pipe

As erected on the ground, each side center or corner monument is marked as described above by Indelible Ink Pen.

The work of Location consisted of making a claim map as provided in N.R.S. 517.040.

DATED this 20th day of June, 1986.

SIGNATURE OF LOCATOR:

NEWMONT EXPLORATION LIMITED

BY: *[Signature]*
(Agent)

*
*
*
*
*
*
*

BOOK 146 PAGE 39

RECORDING REQUESTED BY AND RETURN TO: 103442

RECORDED AT REQUEST OF
Newmont Exploration Limited
BOOK 146 PAGE 40

NEWMONT EXPLORATION LIMITED
200 West Desert Sky Road
Tucson, AZ 85704

86 JUN 26 A10: 54

CERTIFICATE OF LOCATION
LODE MINING CLAIM

OFFICIAL RECORDS
EUREKA COUNTY, NEVADA
M.H. REBALEATI, RECORDER
FILE NO. 103442
FFE # 575

TO ALL WHOM IT MAY CONCERN:

The Undersigned hereby certifies that he has caused to be located the T52 #75 Lode Mining Claim in the following quarter section(s): NE 1/4 of Section 6, Township 33 North, Range 50 East, M.D.B.&M., in Eureka County, Nevada, on the 29th day of April, 1986.

The name and mailing address of the locator is:

NEWMONT EXPLORATION LIMITED
200 West Desert Sky Road
Tucson, Arizona 85704

The Claim is approximately 1500 feet long and 600 feet wide, such that 10 feet is claimed in a Northerly direction and 1490 feet in a Southehrly direction from the point of discovery (monument of location), at which the Notice of Location was posted, together with 300 feet on each side of the monument of location and center line of the Claim. The general course of the lode or vein is from the Northerly to the Southerly direction.

The number, location and markings on each side center or corner monument is as follows:

	<u>Location</u>	<u>Markings</u>	<u>Description</u>
No. 1:	NW Corner	NW Corner	4"dia PVC Pipe
No. 2:	NE Corner	NE Corner	4"dia PVC Pipe
No. 3:	ES Center	ES Center	4"dia PVC Pipe
No. 4:	SE Corner	SE Corner	4"dia PVC Pipe
No. 5:	SW Corner	SW Corner	4"dia PVC Pipe
No. 6:	WS Center	WS Center	4"dia PVC Pipe

As erected on the ground, each side center or corner monument is marked as described above by Indeliable Ink Pen.

The work of Location consisted of making a claim map as provided in N.R.S. 517.040.

DATED this 20th day of June, 1986.

SIGNATURE OF LOCATOR:
NEWMONT EXPLORATION LIMITED

*
*
*
*
*
*
*

BY: *[Signature]*
(Agent)

BOOK 146 PAGE 40

RECORDING REQUESTED BY AND RETURN TO:

NEWMONT EXPLORATION LIMITED
200 West Desert Sky Road
Tucson, AZ 85704

103443

RECORDED AT REQUEST OF
Newmont Exploration Limited
BOOK 146 PAGE 41

86 JUN 26 A10:54

CERTIFICATE OF LOCATION
LODE MINING CLAIM

OFFICIAL RECORDS
EUREKA COUNTY, NEVADA
H.R. REBALEATI, RECORDER
FILE NO. 103443
P. 575

TO ALL WHOM IT MAY CONCERN:

The Undersigned hereby certifies that he has caused to be located the TS2 #76 Lode Mining Claim in the following quarter section(s): NE 1/4 of Section 6, SE 1/4 of Section 31, Township 33 North, Range 50 East, M.D.B.&M., in Eureka County, Nevada, on the 29th day of April, 1986.

The name and mailing address of the locator is:

NEWMONT EXPLORATION LIMITED
200 West Desert Sky Road
Tucson, Arizona 85704

The Claim is approximately 1500 feet long and 600 feet wide, such that 1490 feet is claimed in a Northerly direction and 10 feet in a Southerly direction from the point of discovery (monument of location), at which the Notice of Location was posted, together with 300 feet on each side of the monument of location and center line of the Claim. The general course of the lode or vein is from the Northerly to the Southerly direction.

The number, location and markings on each side center or corner monument is as follows:

	<u>Location</u>	<u>Markings</u>	<u>Description</u>
No. 1:	NW Corner	NW Corner	4"dia PVC Pipe
No. 2:	NE Corner	NE Corner	4"dia PVC Pipe
No. 3:	ES Center	ES Center	4"dia PVC Pipe
No. 4:	SE Corner	SE Corner	4"dia PVC Pipe
No. 5:	SW Corner	SW Corner	4"dia PVC Pipe
No. 6	WS Center	WS Center	4"dia PVC Pipe

As erected on the ground, each side center or corner monument is marked as described above by Indelible Ink Pen.


The work of Location consisted of making a claim map as provided in N.R.S. 517.040.

DATED this 20th day of June, 1986.

SIGNATURE OF LOCATOR:

NEWMONT EXPLORATION LIMITED

BY:


(Agent)

*
*
*
*
*
*
*

BOOK 146 PAGE 41

RECORDING REQUESTED BY AND RETURN TO:

103141

RECORDED AT REQUEST OF
Newmont Exploration Limited
BOOK 146 PAGE 42

NEWMONT EXPLORATION LIMITED
200 West Desert Sky Road
Tucson, AZ 85704

86 JUN 26 A10: 54

CERTIFICATE OF LOCATION
LODE MINING CLAIM

OFFICIAL RECORDS
EUREKA COUNTY, NEVADA
H.H. REBALEATI, RECORDER
FILE NO. 103141
FFS # 5.75

TO ALL WHOM IT MAY CONCERN:

The Undersigned hereby certifies that he has caused to be located the TS2 #109 Lode Mining Claim in the following quarter section(s): NE 1/4 of Section 13, SE 1/4, of Section 12, Township 33 North, Range 49 East, SW 1/4, of Section 7, Township 33 North, Range 50 East, M.D.B.&M., in Eureka County, Nevada, on the 29th day of April, 1986.

The name and mailing address of the locator is:

NEWMONT EXPLORATION LIMITED
200 West Desert Sky Road
Tucson, Arizona 85704

The Claim is approximately 1500 feet long and 600 feet wide, such that 750 feet is claimed in a Easterly direction and 750 feet in a Westerly direction from the point of discovery (monument of location), at which the Notice of Location was posted, together with 300 feet on each side of the monument of location and center line of the Claim. The general course of the lode or vein is from the Easterly to the Westerly direction.

The number, location and markings on each side center or corner monument is as follows:

	<u>Location</u>	<u>Markings</u>	<u>Description</u>
No. 1:	NW Corner	NW Corner	4"dia PVC Pipe
No. 2:	NS Center	NS Center	4"dia PVC Pipe
No. 3:	NE Corner	NE Corner	4"dia PVC Pipe
No. 4:	SE Corner	SE Corner	4"dia PVC Pipe
No. 5:	SS Center	SS Center	4"dia PVC Pipe
No. 6:	SW Corner	SW Corner	4"dia PVC Pipe

As erected on the ground, each side center or corner monument is marked as described above by Indelible Ink Pen.

The work of Location consisted of making a claim map as provided in N.R.S. 517.040.

DATED this 20th day of June, 1986.

SIGNATURE OF LOCATOR:

NEWMONT EXPLORATION LIMITED

BY:


(Agent)

*
*
*
*
*
*
*
*
*

BOOK 146 PAGE 42

RECORDING REQUESTED BY AND RETURN TO:

103445

RECORDED AT REQUEST OF
Newmont Exploration Limited
BOOK 146 PAGE 43

NEWMONT EXPLORATION LIMITED
200 West Desert Sky Road
Tucson, AZ 85704

86 JUN 26 A10: 54

CERTIFICATE OF LOCATION
LODE MINING CLAIM

OFFICIAL RECORDS
EUREKA COUNTY, NEVADA
PUBLIC RECORDS RECORDER
FILE NO. 103445
FILE # 5.75

TO ALL WHOM IT MAY CONCERN:

The Undersigned hereby certifies that he has caused to be located the TS2 #110 Lode Mining Claim in the following quarter section(s): SE 1/4, of Section 12, Township 33 North, Range 49 East, SW 1/4, of Section 7, Township 33 North, Range 50 East, M.D.B.&M., in Eureka County, Nevada, on the 29th day of April, 1986.

The name and mailing address of the locator is:

NEWMONT EXPLORATION LIMITED
200 West Desert Sky Road
Tucson, Arizona 85704

The Claim is approximately 1500 feet long and 600 feet wide, such that 750 feet is claimed in a Easterly direction and 750 feet in a Westerly direction from the point of discovery (monument of location), at which the Notice of Location was posted, together with 300 feet on each side of the monument of location and center line of the Claim. The general course of the lode or vein is from the Easterly to the Westerly direction.

The number, location and markings on each side center or corner monument is as follows:

	<u>Location</u>	<u>Markings</u>	<u>Description</u>
No. 1:	NW Corner	NW Corner	4"dia PVC Pipe
No. 2:	NS Center	NS Center	4"dia PVC Pipe
No. 3:	NE Corner	NE Corner	4"dia PVC Pipe
No. 4:	SE Corner	SE Corner	4"dia PVC Pipe
No. 5:	SS Center	SS Center	4"dia PVC Pipe
No. 6:	SW Corner	SW Corner	4"dia PVC Pipe

As erected on the ground, each side center or corner monument is marked as described above by Indelible Ink Pen.

The work of Location consisted of making a claim map as provided in N.R.S. 517.040.

DATED this 20th day of June, 1986.

SIGNATURE OF LOCATOR:

NEWMONT EXPLORATION LIMITED

BY:


(Agent)

*
*
*
*
*
*
*

BOOK 146 PAGE 43

RECORDING REQUESTED BY AND RETURN TO: 103446

RECORDED AT REQUEST OF
Newmont Exploration Limited
BOOK 146 PAGE 44

NEWMONT EXPLORATION LIMITED
200 West Desert Sky Road
Tucson, AZ 85704

86 JUN 26 A10: 54

CERTIFICATE OF LOCATION
LODE MINING CLAIM

OFFICIAL RECORDS
EUREKA COUNTY, NEVADA
P.M. REBALEATI, RECORDER
FILE NO. 103446
FEE \$ 5.75

TO ALL WHOM IT MAY CONCERN:

The Undersigned hereby certifies that he has caused to be located the TS2 #111 Lode Mining Claim in the following quarter section(s): SE 1/4, of Section 12, Township 33 North, Range 49 East, SW 1/4, of Section 7, Township 33 North, Range 50 East, M.D.B.&M., in Eureka County, Nevada, on the 29th day of April, 1986.

The name and mailing address of the locator is:

NEWMONT EXPLORATION LIMITED
200 West Desert Sky Road
Tucson, Arizona 85704

The Claim is approximately 1500 feet long and 600 feet wide, such that 750 feet is claimed in a Easterly direction and 750 feet in a Westerly direction from the point of discovery (monument of location), at which the Notice of Location was posted, together with 300 feet on each side of the monument of location and center line of the Claim. The general course of the lode or vein is from the Easterly to the Westerly direction.

The number, location and markings on each side center or corner monument is as follows:

	<u>Location</u>	<u>Markings</u>	<u>Description</u>
No. 1:	NW Corner	NW Corner	4"dia PVC Pipe
No. 2:	NS Center	NS Center	4"dia PVC Pipe
No. 3:	NE Corner	NE Corner	4"dia PVC Pipe
No. 4:	SE Corner	SE Corner	4"dia PVC Pipe
No. 5:	SS Center	SS Center	4"dia PVC Pipe
No. 6	SW Corner	SW Corner	4"dia PVC Pipe

As erected on the ground, each side center or corner monument is marked as described above by Indelible Ink Pen.

The work of Location consisted of making a claim map as provided in N.R.S. 517.040.

DATED this 20th day of June, 1986.

SIGNATURE OF LOCATOR:

NEWMONT EXPLORATION LIMITED

BY: [Signature]
(Agent)

*
*
*
*
*
*
*
*

BOOK 146 PAGE 44

RECORDING REQUESTED BY AND RETURN TO:

103447

RECORDED AT REQUEST OF
Newmont Exploration Limited
BOOK 146 PAGE 45

NEWMONT EXPLORATION LIMITED
200 West Desert Sky Road
Tucson, AZ 85704

86 JUN 26 A10:55

CERTIFICATE OF LOCATION
LODE MINING CLAIM

OFFICIAL RECORDS
EUREKA COUNTY, NEVADA
M. J. REBALEATI, RECORDER
FILE NO. 103447
FFS 5.75

TO ALL WHOM IT MAY CONCERN:

The Undersigned hereby certifies that he has caused to be located the TS2 #112 Lode Mining Claim in the following quarter section(s): SE 1/4, of Section 12, Township 33 North, Range 49 East, SW 1/4, of Section 7, Township 33 North, Range 50 East, M.D.B.&M., in Eureka County, Nevada, on the 29th day of April, 1986.

The name and mailing address of the locator is:

NEWMONT EXPLORATION LIMITED
200 West Desert Sky Road
Tucson, Arizona 85704

The Claim is approximately 1500 feet long and 600 feet wide, such that 750 feet is claimed in a Easterly direction and 750 feet in a Westerly direction from the point of discovery (monument of location), at which the Notice of Location was posted, together with 300 feet on each side of the monument of location and center line of the Claim. The general course of the lode or vein is from the Easterly to the Westerly direction.

The number, location and markings on each side center or corner monument is as follows:

	<u>Location</u>	<u>Markings</u>	<u>Description</u>
No. 1:	NW Corner	NW Corner	4"dia PVC Pipe
No. 2:	NS Center	NS Center	4"dia PVC Pipe
No. 3:	NE Corner	NE Corner	4"dia PVC Pipe
No. 4:	SE Corner	SE Corner	4"dia PVC Pipe
No. 5:	SS Center	SS Center	4"dia PVC Pipe
No. 6:	SW Corner	SW Corner	4"dia PVC Pipe

As erected on the ground, each side center or corner monument is marked as described above by Indelible Ink Pen.

The work of Location consisted of making a claim map as provided in N.R.S. 517.040.

DATED this 20th day of June, 1986.

SIGNATURE OF LOCATOR:

NEWMONT EXPLORATION LIMITED

BY: _____

(Agent)

*
*
*
*
*
*
*
*
*

BOOK 146 PAGE 45

RECORDING REQUESTED BY AND RETURN TO:

NEWMONT EXPLORATION LIMITED
200 West Desert Sky Road
Tucson, AZ 85704

103448

RECORDED AT REQUEST OF
Newmont Exploration Limited
BOOK 146 PAGE 46

86 JUN 26 AIO: 55

CERTIFICATE OF LOCATION
LODE MINING CLAIM

OFFICIAL RECORDS
EUREKA COUNTY, NEVADA
M.K. REBALEATI, RECORDER
FILE NO. 103448
FFE # 575

TO ALL WHOM IT MAY CONCERN:

The Undersigned hereby certifies that he has caused to be located the TS2 #113 Lode Mining Claim in the following quarter section(s): SE 1/4, NE 1/4, of Section 12, Township 33 North, Range 49 East, NW 1/4, SW 1/4, of Section 7, Township 33 North, Range 50 East, M.D.B.&M., in Eureka County, Nevada, on the 29th day of April, 1986.

The name and mailing address of the locator is:

NEWMONT EXPLORATION LIMITED
200 West Desert Sky Road
Tucson, Arizona 85704

The Claim is approximately 1500 feet long and 600 feet wide, such that 750 feet is claimed in a Easterly direction and 750 feet in a Westerly direction from the point of discovery (monument of location), at which the Notice of Location was posted, together with 300 feet on each side of the monument of location and center line of the Claim. The general course of the lode or vein is from the Easterly to the Westerly direction.

The number, location and markings on each side center or corner monument is as follows:

	<u>Location</u>	<u>Markings</u>	<u>Description</u>
No. 1:	NW Corner	NW Corner	4"dia PVC Pipe
No. 2:	NS Center	NS Center	4"dia PVC Pipe
No. 3:	NE Corner	NE Corner	4"dia PVC Pipe
No. 4:	SE Corner	SE Corner	4"dia PVC Pipe
No. 5:	SS Center	SS Center	4"dia PVC Pipe
No. 6:	SW Corner	SW Corner	4"dia PVC Pipe

As erected on the ground, each side center or corner monument is marked as described above by Indelible Ink Pen.

The work of Location consisted of making a claim map as provided in N.R.S. 517.040.

DATED this 20th day of June, 1986.

SIGNATURE OF LOCATOR:

NEWMONT EXPLORATION LIMITED

BY: *[Signature]*
(Agent)

*
*
*
*
*
*
*

BOOK 146 PAGE 46

RECORDING REQUESTED BY AND RETURN TO:

103449

RECORDED AT REQUEST OF
Newmont Exploration Limited
BOOK 146 PAGE 47

NEWMONT EXPLORATION LIMITED
200 West Desert Sky Road
Tucson, AZ 85704

86 JUN 26 A10: 55

CERTIFICATE OF LOCATION
LODE MINING CLAIM

OFFICIAL RECORDS
EUREKA COUNTY, NEVADA
N.A. RECALLABLE RECORDER
FILE NO. 103449
FEE \$ 5.75

TO ALL WHOM IT MAY CONCERN:

The Undersigned hereby certifies that he has caused to be located the TS2 #114 Lode Mining Claim in the following quarter section(s): NE 1/4, of Section 12, Township 33 North, Range 49 East, NW 1/4, of Section 7, Township 33 North, Range 50 East, M.D.B.&M., in Eureka County, Nevada, on the 29th day of April, 1986.

The name and mailing address of the locator is:

NEWMONT EXPLORATION LIMITED
200 West Desert Sky Road
Tucson, Arizona 85704

The Claim is approximately 1500 feet long and 600 feet wide, such that 750 feet is claimed in a Easterly direction and 750 feet in a Westerly direction from the point of discovery (monument of location), at which the Notice of Location was posted, together with 300 feet on each side of the monument of location and center line of the Claim. The general course of the lode or vein is from the Easterly to the Westerly direction.

The number, location and markings on each side center or corner monument is as follows:

	<u>Location</u>	<u>Markings</u>	<u>Description</u>
No. 1:	NW Corner	NW Corner	4"dia PVC Pipe
No. 2:	NS Center	NS Center	4"dia PVC Pipe
No. 3:	NE Corner	NE Corner	4"dia PVC Pipe
No. 4:	SE Corner	SE Corner	4"dia PVC Pipe
No. 5:	SS Center	SS Center	4"dia PVC Pipe
No. 6	SW Corner	SW Corner	4"dia PVC Pipe

As erected on the ground, each side center or corner monument is marked as described above by Indelible Ink Pen.

The work of Location consisted of making a claim map as provided in N.R.S. 517.040.

DATED this 20th day of June, 1986.

SIGNATURE OF LOCATOR:
NEWMONT EXPLORATION LIMITED

BY: [Signature]
(Agent)

*
*
*
*
*
*
*
*

BOOK 146 PAGE 47

RECORDING REQUESTED BY AND RETURN TO:

RECORDED AT REQUEST OF
Newmont Exploration Limited
BOOK 146 PAGE 48

NEWMONT EXPLORATION LIMITED
200 West Desert Sky Road
Tucson, AZ 85704

103450

86 JUN 26 AIO: 55

CERTIFICATE OF LOCATION
LODE MINING CLAIM

OFFICIAL RECORDS
EUREKA COUNTY, NEVADA
H.H. REBALEATI, RECORDER
FILE NO. 103450
FFS 575

TO ALL WHOM IT MAY CONCERN:

The Undersigned hereby certifies that he has caused to be located the TS2 #115 Lode Mining Claim in the following quarter section(s): NE 1/4, of Section 12, Township 33 North, Range 49 East, NW 1/4, of Section 7, Township 33 North, Range 50 East, M.D.B.&M., in Eureka County, Nevada, on the 29th day of April, 1986.

The name and mailing address of the locator is:

NEWMONT EXPLORATION LIMITED
200 West Desert Sky Road
Tucson, Arizona 85704

The Claim is approximately 1500 feet long and 600 feet wide, such that 750 feet is claimed in a Easterly direction and 750 feet in a Westerly direction from the point of discovery (monument of location), at which the Notice of Location was posted, together with 300 feet on each side of the monument of location and center line of the Claim. The general course of the lode or vein is from the Easterly to the Westerly direction.

The number, location and markings on each side center or corner monument is as follows:

	<u>Location</u>	<u>Markings</u>	<u>Description</u>
No. 1:	NW Corner	NW Corner	4"dia PVC Pipe
No. 2:	NS Center	NS Center	4"dia PVC Pipe
No. 3:	NE Corner	NE Corner	4"dia PVC Pipe
No. 4:	SE Corner	SE Corner	4"dia PVC Pipe
No. 5:	SS Center	SS Center	4"dia PVC Pipe
No. 6	SW Corner	SW Corner	4"dia PVC Pipe

As erected on the ground, each side center or corner monument is marked as described above by Indelible Ink Pen.

The work of Location consisted of making a claim map as provided in N.R.S. 517.040.

DATED this 20th day of June, 1986.

SIGNATURE OF LOCATOR:

NEWMONT EXPLORATION LIMITED

BY:


(Agent)

*
*
*
*
*
*
*
*

BOOK 146 PAGE 48

RECORDING REQUESTED BY AND RETURN TO:

103451

RECORDED AT REQUEST OF
Newmont Exploration Limited
BOOK 146 PAGE 49

NEWMONT EXPLORATION LIMITED
200 West Desert Sky Road
Tucson, AZ 85704

86 JUN 26 A10: 55

CERTIFICATE OF LOCATION
LODE MINING CLAIM

OFFICIAL RECORDS
EUREKA COUNTY, NEVADA
H.A. REBALEATI, RECORDER
FILE NO. 103451
FEE \$ 5.75

TO ALL WHOM IT MAY CONCERN:

The Undersigned hereby certifies that he has caused to be located the TS2 #116 Lode Mining Claim in the following quarter section(s): NE 1/4, of Section 12, Township 33 North, Range 49 East, NW 1/4, of Section 7, Township 33 North, Range 50 East, M.D.B.&M., in Eureka County, Nevada, on the 29th day of April, 1986.

The name and mailing address of the locator is:

NEWMONT EXPLORATION LIMITED
200 West Desert Sky Road
Tucson, Arizona 85704

The Claim is approximately 1500 feet long and 600 feet wide, such that 750 feet is claimed in a Easterly direction and 750 feet in a Westerly direction from the point of discovery (monument of location), at which the Notice of Location was posted, together with 300 feet on each side of the monument of location and center line of the Claim. The general course of the lode or vein is from the Easterly to the Westerly direction.

The number, location and markings on each side center or corner monument is as follows:

	<u>Location</u>	<u>Markings</u>	<u>Description</u>
No. 1:	NW Corner	NW Corner	4"dia PVC Pipe
No. 2:	NS Center	NS Center	4"dia PVC Pipe
No. 3:	NE Corner	NE Corner	4"dia PVC Pipe
No. 4:	SE Corner	SE Corner	4"dia PVC Pipe
No. 5:	SS Center	SS Center	4"dia PVC Pipe
No. 6	SW Corner	SW Corner	4"dia PVC Pipe

As erected on the ground, each side center or corner monument is marked as described above by Indelible Ink Pen.


The work of Location consisted of making a claim map as provided in N.R.S. 517.040.

DATED this 20th day of June, 1986.

SIGNATURE OF LOCATOR:

NEWMONT EXPLORATION LIMITED

BY:


(Agent)

*
*
*
*
*
*
*
*

BOOK 146 PAGE 49

RECORDING REQUESTED BY AND RETURN TO: 103452

RECORDED AT REQUEST OF
Newmont Exploration Limited
BOOK 146 PAGE 50

NEWMONT EXPLORATION LIMITED
200 West Desert Sky Road
Tucson, AZ 85704

86 JUN 26 A10: 55

CERTIFICATE OF LOCATION
LODE MINING CLAIM

OFFICIAL RECORDS
EUREKA COUNTY, NEVADA
CLERK/RECORDS RECORDER
FILE NO. 103452
FEES 5.75

TO ALL WHOM IT MAY CONCERN:

The Undersigned hereby certifies that he has caused to be located the TS2 #117 Lode Mining Claim in the following quarter section(s): NE 1/4, of Section 12, SE 1/4 of Section 1, Township 33 North, Range 49 East, SW 1/4 of Section 6, NW 1/4, of Section 7, Township 33 North, Range 50 East, M.D.B.&M., in Eureka County, Nevada, on the 29th day of April, 1986.

The name and mailing address of the locator is:

NEWMONT EXPLORATION LIMITED
200 West Desert Sky Road
Tucson, Arizona 85704

The Claim is approximately 1500 feet long and 600 feet wide, such that 750 feet is claimed in a Easterly direction and 750 feet in a Westerly direction from the point of discovery (monument of location), at which the Notice of Location was posted, together with 300 feet on each side of the monument of location and center line of the Claim. The general course of the lode or vein is from the Easterly to the Westerly direction.

The number, location and markings on each side center or corner monument is as follows:

	<u>Location</u>	<u>Markings</u>	<u>Description</u>
No. 1:	NW Corner	NW Corner	4"dia PVC Pipe
No. 2:	NS Center	NS Center	4"dia PVC Pipe
No. 3:	NE Corner	NE Corner	4"dia PVC Pipe
No. 4:	SE Corner	SE Corner	4"dia PVC Pipe
No. 5:	SS Center	SS Center	4"dia PVC Pipe
No. 6:	SW Corner	SW Corner	4"dia PVC Pipe

As erected on the ground, each side center or corner monument is marked as described above by Indelible Ink Pen.

The work of Location consisted of making a claim map as provided in N.R.S. 517.040.

DATED this 20th day of June, 1986.

SIGNATURE OF LOCATOR:
NEWMONT EXPLORATION LIMITED

BY: [Signature]
(Agent)

*
*
*
*
*
*
*
*
*

BOOK 146 PAGE 50

RECORDING REQUESTED BY AND RETURN TO:

103453

RECORDED AT REQUEST OF
Newmont Exploration Limited
BOOK 146 PAGE 51

NEWMONT EXPLORATION LIMITED
200 West Desert Sky Road
Tucson, AZ 85704

86 JUN 26 A10: 55

CERTIFICATE OF LOCATION
LODE MINING CLAIM

OFFICIAL RECORDS
EUREKA COUNTY, NEVADA
M.H. REBALEATI, RECORDER
FILE NO. 103453
PPF # 575

TO ALL WHOM IT MAY CONCERN:

The Undersigned hereby certifies that he has caused to be located the TS2 #175 Lode Mining Claim in the following quarter section(s): NE 1/4, NW 1/4 of Section 6, Township 33 North, Range 50 East, M.D.B.&M., in Eureka County, Nevada, on the 29th day of April, 1986.

The name and mailing address of the locator is:

NEWMONT EXPLORATION LIMITED
200 West Desert Sky Road
Tucson, Arizona 85704

The Claim is approximately 1500 feet long and 600 feet wide, such that 10 feet is claimed in a Northerly direction and 1490 feet in a Southerly direction from the point of discovery (monument of location), at which the Notice of Location was posted, together with 300 feet on each side of the monument of location and center line of the Claim. The general course of the lode or vein is from the Northerly to the Southerly direction.

The number, location and markings on each side center or corner monument is as follows:

	<u>Location</u>	<u>Markings</u>	<u>Description</u>
No. 1:	NW Corner	NW Corner	4"dia PVC Pipe
No. 2:	NE Corner	NE Corner	4"dia PVC Pipe
No. 3:	ES Center	ES Center	4"dia PVC Pipe
No. 4:	SE Corner	SE Corner	4"dia PVC Pipe
No. 5:	SW Corner	SW Corner	4"dia PVC Pipe
No. 6	WS Center	WS Center	4"dia PVC Pipe

As erected on the ground, each side center or corner monument is marked as described above by Indelible Ink Pen.


The work of Location consisted of making a claim map as provided in N.R.S. 517.040.

DATED this 20th day of June, 1986.

SIGNATURE OF LOCATOR:

NEWMONT EXPLORATION LIMITED

BY:


(Agent)

*
*
*
*
*
*
*

BOOK 146 PAGE 51

RECORDING REQUESTED BY AND RETURN TO:

NEWMONT EXPLORATION LIMITED
200 West Desert Sky Road
Tucson, AZ 85704

103454

RECORDED AT REQUEST OF
Newmont Exploration Limited
BOOK 146 PAGE 52

86 JUN 26 A10: 55

CERTIFICATE OF LOCATION
LODE MINING CLAIM

OFFICIAL RECORDS
EUREKA COUNTY, NEVADA
N.R. REBALANCE RECORDER
FILE NO. 103454
REC # 5.75

TO ALL WHOM IT MAY CONCERN:

The Undersigned hereby certifies that he has caused to be located the TS2 #176 Lode Mining Claim in the following quarter section(s): NE 1/4, NW 1/4 of Section 6, SW 1/4, SE 1/4 of Section 31, Township 33 North, Range 50 East, M.D.B.&M., in Eureka County, Nevada, on the 29th day of April, 1986.

The name and mailing address of the locator is:

NEWMONT EXPLORATION LIMITED
200 West Desert Sky Road
Tucson, Arizona 85704

The Claim is approximately 1500 feet long and 600 feet wide, such that 1490 feet is claimed in a Northerly direction and 10 feet in a Southerly direction from the point of discovery (monument of location), at which the Notice of Location was posted, together with 300 feet on each side of the monument of location and center line of the Claim. The general course of the lode or vein is from the Northerly to the Southerly direction.

The number, location and markings on each side center or corner monument is as follows:

	<u>Location</u>	<u>Markings</u>	<u>Description</u>
No. 1:	NW Corner	NW Corner	4"dia PVC Pipe
No. 2:	NE Corner	NE Corner	4"dia PVC Pipe
No. 3:	ES Center	ES Center	4"dia PVC Pipe
No. 4:	SE Corner	SE Corner	4"dia PVC Pipe
No. 5:	SW Corner	SW Corner	4"dia PVC Pipe
No. 6	WS Center	WS Center	4"dia PVC Pipe

As erected on the ground, each side center or corner monument is marked as described above by Indelible Ink Pen.


The work of Location consisted of making a claim map as provided in N.R.S. 517.040.

DATED this 20th day of June, 1986.

SIGNATURE OF LOCATOR:

NEWMONT EXPLORATION LIMITED

BY:



(Agent)

*
*
*
*
*
*
*

BOOK 146 PAGE 52

RECORDING REQUESTED BY AND RETURN TO:

NEWMONT EXPLORATION LIMITED
200 West Desert Sky Road
Tucson, AZ 85704

103455

RECORDED AT REQUEST OF
Newmont Exploration Limited
BOOK 146 PAGE 53

86 JUN 26 A10: 55

CERTIFICATE OF LOCATION
LODE MINING CLAIM

OFFICIAL RECORDS
EUREKA COUNTY, NEVADA
M.H. REBALEATI, RECORDER
FILE NO. 103455
FFS 5.75

TO ALL WHOM IT MAY CONCERN:

The Undersigned hereby certifies that he has caused to be located the TS2 #177 Lode Mining Claim in the following quarter section(s): NE 1/4 of Section 6, Township 33 North, Range 50 East, M.D.B.&M., in Eureka County, Nevada, on the 29th day of April, 1986.

The name and mailing address of the locator is:

NEWMONT EXPLORATION LIMITED
200 West Desert Sky Road
Tucson, Arizona 85704

The Claim is approximately 1500 feet long and 600 feet wide, such that 10 feet is claimed in a Northerly direction and 1490 feet in a Southerly direction from the point of discovery (monument of location), at which the Notice of Location was posted, together with 300 feet on each side of the monument of location and center line of the Claim. The general course of the lode or vein is from the Northerly to the Southerly direction.

The number, location and markings on each side center or corner monument is as follows:

	<u>Location</u>	<u>Markings</u>	<u>Description</u>
No. 1:	NW Corner	NW Corner	4"dia PVC Pipe
No. 2:	NE Corner	NE Corner	4"dia PVC Pipe
No. 3:	ES Center	ES Center	4"dia PVC Pipe
No. 4:	SE Corner	SE Corner	4"dia PVC Pipe
No. 5:	SW Corner	SW Corner	4"dia PVC Pipe
No. 6:	WS Center	WS Center	4"dia PVC Pipe

As erected on the ground, each side center or corner monument is marked as described above by Indelible Ink Pen.

The work of Location consisted of making a claim map as provided in N.R.S. 517.040.

DATED this 20th day of June, 1986.

SIGNATURE OF LOCATOR:

NEWMONT EXPLORATION LIMITED

BY:

[Signature]
(Agent)

*
*
*
*
*
*
*
*
*

BOOK 146 PAGE 53

RECORDING REQUESTED BY AND RETURN TO:

NEWMONT EXPLORATION LIMITED
200 West Desert Sky Road
Tucson, AZ 85704

103456

RECORDED AT REQUEST OF
Newmont Exploration Limited
BOOK 146 PAGE 54

86 JUN 26 A10: 55

CERTIFICATE OF LOCATION
LODE MINING CLAIM

OFFICIAL RECORDS
EUREKA COUNTY, NEVADA
M.H. REBALEATI, RECORDER
FILE NO. **103456**
FEE \$ 5.75

TO ALL WHOM IT MAY CONCERN:

The Undersigned hereby certifies that he has caused to be located the TS2 #178 Lode Mining Claim in the following quarter section(s): NE 1/4 of Section 6, SE 1/4 of Section 31, Township 33 North, Range 50 East, M.D.B.&M., in Eureka County, Nevada, on the 29th day of April, 1986.

The name and mailing address of the locator is:

NEWMONT EXPLORATION LIMITED
200 West Desert Sky Road
Tucson, Arizona 85704

The Claim is approximately 1500 feet long and 600 feet wide, such that 1490 feet is claimed in a Northerly direction and 10 feet in a Southerly direction from the point of discovery (monument of location), at which the Notice of Location was posted, together with 300 feet on each side of the monument of location and center line of the Claim. The general course of the lode or vein is from the Northerly to the Southerly direction.

The number, location and markings on each side center or corner monument is as follows:

	<u>Location</u>	<u>Markings</u>	<u>Description</u>
No. 1:	NW Corner	NW Corner	4"dia PVC Pipe
No. 2:	NE Corner	NE Corner	4"dia PVC Pipe
No. 3:	ES Center	ES Center	4"dia PVC Pipe
No. 4:	SE Corner	SE Corner	4"dia PVC Pipe
No. 5:	SW Corner	SW Corner	4"dia PVC Pipe
No. 6	WS Center	WS Center	4"dia PVC Pipe

As erected on the ground, each side center or corner monument is marked as described above by Indelible Ink Pen.


The work of Location consisted of making a claim map as provided in N.R.S. 517.040.

DATED this 20th day of June, 1986.

SIGNATURE OF LOCATOR:

NEWMONT EXPLORATION LIMITED

BY:



(Agent)

*
*
*
*
*
*
*
*

BOOK 146 PAGE 54

RECORDING REQUESTED BY AND RETURN TO:

NEWMONT EXPLORATION LIMITED
200 West Desert Sky Road
Tucson, AZ 85704

103457

RECORDED AT REQUEST OF
Newmont Exploration Limited
BOOK 146 PAGE 55

86 JUN 26 A10: 55

CERTIFICATE OF LOCATION
LODE MINING CLAIM

OFFICIAL RECORDS
EUREKA COUNTY, NEVADA
P.M. REBALEATI, RECORDFR
FILE NO. 103457
FFS \$ 5.75

TO ALL WHOM IT MAY CONCERN:

The Undersigned hereby certifies that he has caused to be located the TS2 #179 Lode Mining Claim in the following quarter section(s): NE 1/4 of Section 6, Township 33 North, Range 50 East, M.D.B.&M., in Eureka County, Nevada, on the 29th day of April, 1986.

The name and mailing address of the locator is:

NEWMONT EXPLORATION LIMITED
200 West Desert Sky Road
Tucson, Arizona 85704

The Claim is approximately 1500 feet long and 600 feet wide, such that 10 feet is claimed in a Northerly direction and 1490 feet in a Southerly direction from the point of discovery (monument of location), at which the Notice of Location was posted, together with 300 feet on each side of the monument of location and center line of the Claim. The general course of the lode or vein is from the Northerly to the Southerly direction.

The number, location and markings on each side center or corner monument is as follows:

	<u>Location</u>	<u>Markings</u>	<u>Description</u>
No. 1:	NW Corner	NW Corner	4"dia PVC Pipe
No. 2:	NE Corner	NE Corner	4"dia PVC Pipe
No. 3:	ES Center	ES Center	4"dia PVC Pipe
No. 4:	SE Corner	SE Corner	4"dia PVC Pipe
No. 5:	SW Corner	SW Corner	4"dia PVC Pipe
No. 6	WS Center	WS Center	4"dia PVC Pipe

As erected on the ground, each side center or corner monument is marked as described above by Indelible Ink Pen.

The work of Location consisted of making a claim map as provided in N.R.S. 517.040.

DATED this 20th day of June, 1986.

SIGNATURE OF LOCATOR:
NEWMONT EXPLORATION LIMITED

BY: *[Signature]*
(Agent)

*
*
*
*
*
*
*
*

BOOK 146 PAGE 55

RECORDING REQUESTED BY AND RETURN TO:

NEWMONT EXPLORATION LIMITED
200 West Desert Sky Road
Tucson, AZ 85704

103458

RECORDED AT REQUEST OF
Newmont Exploration Limited
BOOK 146 PAGE 56

86 JUN 26 A10: 55

CERTIFICATE OF LOCATION
LODE MINING CLAIM

OFFICIAL RECORDS
EUREKA COUNTY, NEVADA
PLA. REBAL. RECORDER
FILE NO. 103458
FFS \$ 575

TO ALL WHOM IT MAY CONCERN:

The Undersigned hereby certifies that he has caused to be located the T2 #180 Lode Mining Claim in the following quarter section(s): NE 1/4 of Section 6, SE 1/4 of Section 31, Township 33 North, Range 50 East, M.D.B.&M., in Eureka County, Nevada, on the 29th day of April, 1986.

The name and mailing address of the locator is:

NEWMONT EXPLORATION LIMITED
200 West Desert Sky Road
Tucson, Arizona 85704

The Claim is approximately 1500 feet long and 600 feet wide, such that 1493 feet is claimed in a Northerly direction and 10 feet in a Southerly direction from the point of discovery (monument of location), at which the Notice of Location was posted, together with 300 feet on each side of the monument of location and center line of the Claim. The general course of the lode or vein is from the Northerly to the Southerly direction.

The number, location and markings on each side center or corner monument is as follows:

	<u>Location</u>	<u>Markings</u>	<u>Description</u>
No. 1:	NW Corner	NW Corner	4"dia PVC Pipe
No. 2:	NE Corner	NE Corner	4"dia PVC Pipe
No. 3:	ES Center	ES Center	4"dia PVC Pipe
No. 4:	SE Corner	SE Corner	4"dia PVC Pipe
No. 5:	SW Corner	SW Corner	4"dia PVC Pipe
No. 6	WS Center	WS Center	4"dia PVC Pipe

As erected on the ground, each side center or corner monument is marked as described above by Indelible Ink Pen.

The work of Location consisted of making a claim map as provided in N.R.S. 517.040.

DATED this 20th day of June, 1986.

SIGNATURE OF LOCATOR:

NEWMONT EXPLORATION LIMITED

BY:

(Agent)



*
*
*
*
*
*
*

BOOK 146 PAGE 56