

RECORDING REQUESTED BY AND RETURN TO:

NEWMONT EXPLORATION LIMITED
200 West Desert Sky Road
Tucson, AZ 85704

103783

RECORDED AT REQUEST OF
Newmont Exploration Ltd
BOOK 146 Page 382

86 JUN 30 AM 11:29

CERTIFICATE OF LOCATION
LODE MINING CLAIM

OFFICIAL RECORDS
EUREKA COUNTY, NEVADA
M.H. REBALLATI, RECORDER
FILE NO. **103783**
P.P.S. 525

TO ALL WHOM IT MAY CONCERN:

The Undersigned hereby certifies that he has caused to be located the EP2 #1 Lode Mining Claim in the following quarter section(s): NE 1/4 Section 12, Township 32 North, Range 50 East; SW 1/4, of Section 8 and NW 1/4 Section 17, Township 32 North, Range 51 East, M.D.B.&M., in Eureka County, Nevada, on the 5th day of May, 1986.

The name and mailing address of the locator is:

NEWMONT EXPLORATION LIMITED
200 West Desert Sky Road
Tucson, Arizona 85704

The Claim is approximately 1500 feet long and 600 feet wide, such that 25 feet is claimed in a Easterly direction and 1475 feet in a Westerly direction from the point of discovery (monument of location), at which the Notice of Location was posted, together with 300 feet on each side of the monument of location and center line of the Claim. The general course of the lode or vein is from the East to the West direction.

The number, location and markings on each side center or corner monument is as follows:

	<u>Location</u>	<u>Markings</u>	<u>Description</u>
No. 1:	NE Corner	NE Corner	4"dia x 5' PVC Post
No. 2:	SE Corner	SE Corner	4"dia x 5' PVC Post
No. 3:	SS Center	SS Center	4"dia x 5' PVC Post
No. 4:	SW Corner	SW Corner	4"dia x 5' PVC Post
No. 5:	NW Corner	NW Corner	4"dia x 5' PVC Post
No. 6:	NS Center	NS Center	4"dia x 5' PVC Post

As erected on the ground, each side center or corner monument is marked as described above by Indellible Ink Pen.

The work of Location consisted of making a claim map as provided in N.R.S. 517.040.

DATED this 17th day of June, 1986.

SIGNATURE OF LOCATOR:

NEWMONT EXPLORATION LIMITED

BY: *[Signature]*
(Agent)

*
*
*
*
*
*
*
*

RECORDING REQUESTED BY AND RETURN TO:

103784

NEWMONT EXPLORATION LIMITED
200 West Desert Sky Road
Tucson, AZ 85704

RECORDED AT REQUEST OF
Newmont Exploration Ltd
BOOK *146* PAGE *383*

86 JUN 30 AM: 29

CERTIFICATE OF LOCATION
LODE MINING CLAIM

OFFICIAL RECORDS
EUREKA COUNTY, NEVADA
M.N. REGALETTI, RECORDER
FILE NO. 103784
FEE \$ 5.75

TO ALL WHOM IT MAY CONCERN:

The Undersigned hereby certifies that he has caused to be located the EP2 #2 Lode Mining Claim in the following quarter section(s): SW 1/4, SE 1/4, of Section 8 and NW 1/4, NE 1/4 of Section 17, Township 32 North, Range 51 East, M.D.B.&M., in Eureka County, Nevada, on the 5th day of May, 1986.

The name and mailing address of the locator is:

NEWMONT EXPLORATION LIMITED
200 West Desert Sky Road
Tucson, Arizona 85704

The Claim is approximately 1500 feet long and 600 feet wide, such that 25 feet is claimed in a Westerly direction and 1475 feet in a Easterly direction from the point of discovery (monument of location), at which the Notice of Location was posted, together with 300 feet on each side of the monument of location and center line of the Claim. The general course of the lode or vein is from the West to the East direction.

The number, location and markings on each side center or corner monument is as follows:

	<u>Location</u>	<u>Markings</u>	<u>Description</u>
No. 1:	NE Corner	NE Corner	4"dia x 5' PVC Post
No. 2:	SE Corner	SE Corner	4"dia x 5' PVC Post
No. 3:	SS Center	SS Center	4"dia x 5' PVC Post
No. 4:	SW Corner	SW Corner	4"dia x 5' PVC Post
No. 5:	NW Corner	NW Corner	4"dia x 5' PVC Post
No. 6:	NS Center	NS Center	4"dia x 5' PVC Post

As erected on the ground, each side center or corner monument is marked as described above by Indelible Ink Pen.


The work of Location consisted of making a claim map as provided in N.R.S. 517.040.

DATED this 17th day of June, 1986.

SIGNATURE OF LOCATOR:

NEWMONT EXPLORATION LIMITED

BY:


(Agent)

*
*
*
*
*
*
*
*

BOOK 146 PAGE 383

RECORDING REQUESTED BY AND RETURN TO:

NEWMONT EXPLORATION LIMITED
200 West Desert Sky Road
Tucson, AZ 85704

103785

RECORDED AT REQUEST OF
Newmont Exploration Ltd
BOOK 146 PAGE 384

26 JUN 30 AM: 29

CERTIFICATE OF LOCATION
LODE MINING CLAIM

OFFICIAL RECORDS
EUREKA COUNTY, NEVADA
M.N. REBALCATTI, RECORDER
FILE NO. 103785
FFS \$ 5.75

TO ALL WHOM IT MAY CONCERN:

The Undersigned hereby certifies that he has caused to be located the EP2 #3 Lode Mining Claim in the following quarter section(s): SE 1/4 of Section 1, NE 1/4 of Section 12, Township 32 North, Range 50 East; SW 1/4, of Section 8, Township 32 North, Range 51 East, M.D.B.&M., in Eureka County, Nevada, on the 5th day of May, 1986.

The name and mailing address of the locator is:

NEWMONT EXPLORATION LIMITED
200 West Desert Sky Road
Tucson, Arizona 85704

The Claim is approximately 1500 feet long and 600 feet wide, such that 25 feet is claimed in a Easterly direction and 1475 feet in a Westerly direction from the point of discovery (monument of location), at which the Notice of Location was posted, together with 300 feet on each side of the monument of location and center line of the Claim. The general course of the lode or vein is from the East to the West direction.

The number, location and markings on each side center or corner monument is as follows:

	<u>Location</u>	<u>Markings</u>	<u>Description</u>
No. 1:	NE Corner	NE Corner	4"dia x 5' PVC Post
No. 2:	SE Corner	SE Corner	4"dia x 5' PVC Post
No. 3:	SS Center	SS Center	4"dia x 5' PVC Post
No. 4:	SW Corner	SW Corner	4"dia x 5' PVC Post
No. 5:	NW Corner	NW Corner	4"dia x 5' PVC Post
No. 6:	NS Center	NS Center	4"dia x 5' PVC Post

As erected on the ground, each side center or corner monument is marked as described above by Indellible Ink Pen.


The work of Location consisted of making a claim map as provided in N.R.S. 517.040.

DATED this 17th day of June, 1986.

SIGNATURE OF LOCATOR:

NEWMONT EXPLORATION LIMITED

BY:



(Agent)

*
*
*
*
*
*
*
*
*

BOOK 146 PAGE 384

RECORDED AT REQUEST OF
Newmont Exploration Ltd
BOOK 146 PAGE 385

RECORDING REQUESTED BY AND RETURN TO: **103786**

NEWMONT EXPLORATION LIMITED
200 West Desert Sky Road
Tucson, AZ 85704

28 JUN 30 AM 11:29

CERTIFICATE OF LOCATION
LODE MINING CLAIM

OFFICIAL RECORDS
EUREKA COUNTY, NEVADA
M.S. REBALEATI, RECORDER
FILE NO. 103786
FEE \$ 5.75

TO ALL WHOM IT MAY CONCERN:

The Undersigned hereby certifies that he has caused to be located the EP2 #4 Lode Mining Claim in the following quarter section(s): SE 1/4, SW 1/4, of Section 8, Township 32 North, Range 51 East, M.D.B.&M., in Eureka County, Nevada, on the 5th day of May, 1986.

The name and mailing address of the locator is:

NEWMONT EXPLORATION LIMITED
200 West Desert Sky Road
Tucson, Arizona 85704

The Claim is approximately 1500 feet long and 600 feet wide, such that 25 feet is claimed in a Westerly direction and 1475 feet in a Easterly direction from the point of discovery (monument of location), at which the Notice of Location was posted, together with 300 feet on each side of the monument of location and center line of the Claim. The general course of the lode or vein is from the West to the East direction.

The number, location and markings on each side center or corner monument is as follows:

	<u>Location</u>	<u>Markings</u>	<u>Description</u>
No. 1:	NE Corner	NE Corner	4"dia x 5' PVC Post
No. 2:	SE Corner	SE Corner	4"dia x 5' PVC Post
No. 3:	SS Center	SS Center	4"dia x 5' PVC Post
No. 4:	SW Corner	SW Corner	4"dia x 5' PVC Post
No. 5:	NW Corner	NW Corner	4"dia x 5' PVC Post
No. 6:	NS Center	NS Center	4"dia x 5' PVC Post

As erected on the ground, each side center or corner monument is marked as described above by Indelible Ink Pen.

The work of Location consisted of making a claim map as provided in N.R.S. 517.040.

DATED this 17th day of June, 1986.

SIGNATURE OF LOCATOR:
NEWMONT EXPLORATION LIMITED

BY: *[Signature]*
(Agent)

*
*
*
*
*
*
*
*
*

RECORDING REQUESTED BY AND RETURN TO:

103787

RECORDED AT REQUEST OF
Newmont Exploration Ltd
BOOK 146 PAGE 386

NEWMONT EXPLORATION LIMITED
200 West Desert Sky Road
Tucson, AZ 85704

86 JUN 30 AM 11:29

CERTIFICATE OF LOCATION
LODE MINING CLAIM

OFFICIAL RECORDS
EUREKA COUNTY, NEVADA
PL. N. REDEALT. RECORDER
FILE NO. 103787
FFE 575

TO ALL WHOM IT MAY CONCERN:

The Undersigned hereby certifies that he has caused to be located the EP2 #5 Lode Mining Claim in the following quarter section(s): SE 1/4 of Section 1, Township 32 North, Range 50 East; SW 1/4, of Section 8, Township 32 North, Range 51 East, M.D.B.&M., in Eureka County, Nevada, on the 5th day of May, 1986.

The name and mailing address of the locator is:

NEWMONT EXPLORATION LIMITED
200 West Desert Sky Road
Tucson, Arizona 85704

The Claim is approximately 1500 feet long and 600 feet wide, such that 25 feet is claimed in a Easterly direction and 1475 feet in a Westerly direction from the point of discovery (monument of location), at which the Notice of Location was posted, together with 300 feet on each side of the monument of location and center line of the Claim. The general course of the lode or vein is from the East to the West direction.

The number, location and markings on each side center or corner monument is as follows:

	<u>Location</u>	<u>Markings</u>	<u>Description</u>
No. 1:	NE Corner	NE Corner	4"dia x 5' PVC Post
No. 2:	SE Corner	SE Corner	4"dia x 5' PVC Post
No. 3:	SS Center	SS Center	4"dia x 5' PVC Post
No. 4:	SW Corner	SW Corner	4"dia x 5' PVC Post
No. 5:	NW Corner	NW Corner	4"dia x 5' PVC Post
No. 6:	NS Center	NS Center	4"dia x 5' PVC Post

As erected on the ground, each side center or corner monument is marked as described above by Indellible Ink Pen.

The work of Location consisted of making a claim map as provided in N.R.S. 517.040.

DATED this 17th day of June, 1986.

SIGNATURE OF LOCATOR:

NEWMONT EXPLORATION LIMITED

BY:


(Agent)

*
*
*
*
*
*
*

BOOK 146 PAGE 386

RECORDED AT REQUEST OF
Newmont Exploration Ltd
BOOK 146 Page 387

RECORDING REQUESTED BY AND RETURN TO: **103788**

NEWMONT EXPLORATION LIMITED
200 West Desert Sky Road
Tucson, AZ 85704

86 JUN 30 AM 11:29

CERTIFICATE OF LOCATION
LODE MINING CLAIM

OFFICIAL RECORDS
EUREKA COUNTY, NEVADA
M.N. FEDEALATI RECORDER
FILE NO. **103788**
Fee \$ **5.75**

TO ALL WHOM IT MAY CONCERN:

The Undersigned hereby certifies that he has caused to be located the EP2 #6 Lode Mining Claim in the following quarter section(s): SW 1/4, SE 1/4, of Section 8, Township 32 North, Range 51 East, M.D.B.&M., in Eureka County, Nevada, on the 5th day of May, 1986.

The name and mailing address of the locator is:

NEWMONT EXPLORATION LIMITED
200 West Desert Sky Road
Tucson, Arizona 85704

The Claim is approximately 1500 feet long and 600 feet wide, such that 25 feet is claimed in a Westerly direction and 1475 feet in a Easterly direction from the point of discovery (monument of location), at which the Notice of Location was posted, together with 300 feet on each side of the monument of location and center line of the Claim. The general course of the lode or vein is from the West to the East direction.

The number, location and markings on each side center or corner monument is as follows:

	<u>Location</u>	<u>Markings</u>	<u>Description</u>
No. 1:	NE Corner	NE Corner	4"dia x 5' PVC Post
No. 2:	SE Corner	SE Corner	4"dia x 5' PVC Post
No. 3:	SS Center	SS Center	4"dia x 5' PVC Post
No. 4:	SW Corner	SW Corner	4"dia x 5' PVC Post
No. 5:	NW Corner	NW Corner	4"dia x 5' PVC Post
No. 6:	NS Center	NS Center	4"dia x 5' PVC Post


As erected on the ground, each side center or corner monument is marked as described above by Indelible Ink Pen.

The work of Location consisted of making a claim map as provided in N.R.S. 517.040.

DATED this 17th day of June, 1986.

SIGNATURE OF LOCATOR:

NEWMONT EXPLORATION LIMITED

BY: 
(Agent)

*
*
*
*
*
*
*

RECORDING REQUESTED BY AND RETURN TO:

103789

RECORDED AT REQUEST OF
Newmont Exploration Ltd
BOOK 146 Page 388

NEWMONT EXPLORATION LIMITED
200 West Desert Sky Road
Tucson, AZ 85704

86 JUN 30 AM 11:29

CERTIFICATE OF LOCATION
LODE MINING CLAIM

OFFICIAL RECORDS
EUREKA COUNTY, NEVADA
T.H. REBALEATI, RECORDER
FILE NO. 103789
FFFS 5.75

TO ALL WHOM IT MAY CONCERN:

The Undersigned hereby certifies that he has caused to be located the EP2 #7 Lode Mining Claim in the following quarter section(s): SE 1/4 of Section 1, Township 32 North, Range 50 East; SW 1/4, of Section 8, Township 32 North, Range 51 East, M.D.B.&M., in Eureka County, Nevada, on the 5th day of May, 1986.

The name and mailing address of the locator is:

NEWMONT EXPLORATION LIMITED
200 West Desert Sky Road
Tucson, Arizona 85704

The Claim is approximately 1500 feet long and 600 feet wide, such that 25 feet is claimed in a Easterly direction and 1475 feet in a Westerly direction from the point of discovery (monument of location), at which the Notice of Location was posted, together with 300 feet on each side of the monument of location and center line of the Claim. The general course of the lode or vein is from the East to the West direction.

The number, location and markings on each side center or corner monument is as follows:

	<u>Location</u>	<u>Markings</u>	<u>Description</u>
No. 1:	NE Corner	NE Corner	4"dia x 5' PVC Post
No. 2:	SE Corner	SE Corner	4"dia x 5' PVC Post
No. 3:	SS Center	SS Center	4"dia x 5' PVC Post
No. 4:	SW Corner	SW Corner	4"dia x 5' PVC Post
No. 5:	NW Corner	NW Corner	4"dia x 5' PVC Post
No. 6:	NS Center	NS Center	4"dia x 5' PVC Post

As erected on the ground, each side center or corner monument is marked as described above by Indelible Ink Pen.

The work of Location consisted of making a claim map as provided in N.R.S. 517.040.

DATED this 17th day of June, 1986.

SIGNATURE OF LOCATOR:

NEWMONT EXPLORATION LIMITED

BY: [Signature]
(Agent)

*
*
*
*
*
*
*
*
*

103790

RECORDED AT REQUEST OF
Newmont Exploration Ltd
BOOK 146 Page 389

RECORDING REQUESTED BY AND RETURN TO:

NEWMONT EXPLORATION LIMITED
200 West Desert Sky Road
Tucson, AZ 85704

86 JUN 30 AM 11:29

CERTIFICATE OF LOCATION
LODE MINING CLAIM

OFFICIAL RECORDS
EUREKA COUNTY, NEVADA
M.N. REBALANCE RECORDER
FILE NO. 103790
FFS 5.75

TO ALL WHOM IT MAY CONCERN:

The Undersigned hereby certifies that he has caused to be located the EP2 #8 Lode Mining Claim in the following quarter section(s): SW 1/4, SE 1/4, of Section 8, Township 32 North, Range 51 East, M.D.B.&M., in Eureka County, Nevada, on the 5th day of May, 1986.

The name and mailing address of the locator is:

NEWMONT EXPLORATION LIMITED
200 West Desert Sky Road
Tucson, Arizona 85704

The Claim is approximately 1500 feet long and 600 feet wide, such that 25 feet is claimed in a Westerly direction and 1475 feet in a Easterly direction from the point of discovery (monument of location), at which the Notice of Location was posted, together with 300 feet on each side of the monument of location and center line of the Claim. The general course of the lode or vein is from the West to the East direction.

The number, location and markings on each side center or corner monument is as follows:

	<u>Location</u>	<u>Markings</u>	<u>Description</u>
No. 1:	NE Corner	NE Corner	4"dia x 5' PVC Post
No. 2:	SE Corner	SE Corner	4"dia x 5' PVC Post
No. 3:	SS Center	SS Center	4"dia x 5' PVC Post
No. 4:	SW Corner	SW Corner	4"dia x 5' PVC Post
No. 5:	NW Corner	NW Corner	4"dia x 5' PVC Post
No. 6:	NS Center	NS Center	4"dia x 5' PVC Post


As erected on the ground, each side center or corner monument is marked as described above by Indelible Ink Pen.

The work of Location consisted of making a claim map as provided in N.R.S. 517.040.

DATED this 17th day of June, 1986.

SIGNATURE OF LOCATOR:

NEWMONT EXPLORATION LIMITED

BY: 
(Agent)

*
*
*
*
*
*
*
*

103791

RECORDING REQUESTED BY AND RETURN TO:

NEWMONT EXPLORATION LIMITED
200 West Desert Sky Road
Tucson, AZ 85704

RECORDED AT REQUEST OF
Newmont Exploration Ltd
BOOK 146 Page 390

86 JUN 30 AM 11:29

CERTIFICATE OF LOCATION
LODE MINING CLAIM

OFFICIAL RECORDS
EUREKA COUNTY, NEVADA
L.H. REBALEATI, RECORDER
FILE NO. 103791
Fee \$ 5.75

TO ALL WHOM IT MAY CONCERN:

The Undersigned hereby certifies that he has caused to be located the EP2 #9 Lode Mining Claim in the following quarter section(s): SE 1/4 of Section 1, Township 32 North, Range 50 East; SW 1/4, NW 1/4, of Section 8, Township 32 North, Range 51 East, M.D.B.&M., in Eureka County, Nevada, on the 5th day of May, 1986.

The name and mailing address of the locator is:

NEWMONT EXPLORATION LIMITED
200 West Desert Sky Road
Tucson, Arizona 85704

The Claim is approximately 1500 feet long and 600 feet wide, such that 25 feet is claimed in a Easterly direction and 1475 feet in a Westerly direction from the point of discovery (monument of location), at which the Notice of Location was posted, together with 300 feet on each side of the monument of location and center line of the Claim. The general course of the lode or vein is from the East to the West direction.

The number, location and markings on each side center or corner monument is as follows:

	<u>Location</u>	<u>Markings</u>	<u>Description</u>
No. 1:	NE Corner	NE Corner	4"dia x 5' PVC Post
No. 2:	SE Corner	SE Corner	4"dia x 5' PVC Post
No. 3:	SS Center	SS Center	4"dia x 5' PVC Post
No. 4:	SW Corner	SW Corner	4"dia x 5' PVC Post
No. 5:	NW Corner	NW Corner	4"dia x 5' PVC Post
No. 6:	NS Center	NS Center	4"dia x 5' PVC Post


As erected on the ground, each side center or corner monument is marked as described above by Indelible Ink Pen.

The work of Location consisted of making a claim map as provided in N.R.S. 517.040.

DATED this 17th day of June, 1986.

SIGNATURE OF LOCATOR:

NEWMONT EXPLORATION LIMITED

BY: 
(Agent)

*
*
*
*
*
*
*

RECORDING REQUESTED BY AND RETURN TO:

103792

RECORDED AT REQUEST OF
Newmont Exploration Ltd
BOOK 146 Page 391

NEWMONT EXPLORATION LIMITED
200 West Desert Sky Road
Tucson, AZ 85704

86 JUN 30 AM 11:29

CERTIFICATE OF LOCATION
LODE MINING CLAIM

OFFICIAL RECORDS
EUREKA COUNTY, NEVADA
P.M. REBALEATI, RECORDER
FILE NO. 103792
Fee \$ 5.75

TO ALL WHOM IT MAY CONCERN:

The Undersigned hereby certifies that he has caused to be located the EP2 #10 Lode Mining Claim in the following quarter section(s): NE 1/4, NW 1/4, SW 1/4, SE 1/4, of Section 8, Township 32 North, Range 51 East, M.D.B.&M., in Eureka County, Nevada, on the 5th day of May, 1986.

The name and mailing address of the locator is:

NEWMONT EXPLORATION LIMITED
200 West Desert Sky Road
Tucson, Arizona 85704

The Claim is approximately 1500 feet long and 600 feet wide, such that 25 feet is claimed in a Westerly direction and 1475 feet in a Easterly direction from the point of discovery (monument of location), at which the Notice of Location was posted, together with 300 feet on each side of the monument of location and center line of the Claim. The general course of the lode or vein is from the West to the East direction.

The number, location and markings on each side center or corner monument is as follows:

	<u>Location</u>	<u>Markings</u>	<u>Description</u>
No. 1:	NE Corner	NE Corner	4"dia x 5' PVC Post
No. 2:	SE Corner	SE Corner	4"dia x 5' PVC Post
No. 3:	SS Center	SS Center	4"dia x 5' PVC Post
No. 4:	SW Corner	SW Corner	4"dia x 5' PVC Post
No. 5:	NW Corner	NW Corner	4"dia x 5' PVC Post
No. 6:	NS Center	NS Center	4"dia x 5' PVC Post

As erected on the ground, each side center or corner monument is marked as described above by Indelible Ink Pen.

The work of Location consisted of making a claim map as provided in N.R.S. 517.040.

DATED this 17th day of June, 1986.

SIGNATURE OF LOCATOR:

NEWMONT EXPLORATION LIMITED

BY: *[Signature]*
(Agent)

*
*
*
*
*
*
*
*

RECORDING REQUESTED BY AND RETURN TO:

103793

RECORDED AT REQUEST OF
Newmont Exploration Ltd
BOOK 146 Page 392

NEWMONT EXPLORATION LIMITED
200 West Desert Sky Road
Tucson, AZ 85704

JUN 30 AM 11:29

CERTIFICATE OF LOCATION
LODE MINING CLAIM

OFFICIAL RECORDS
EUREKA COUNTY, NEVADA
M.H. REBELETTI RECORDER
FILE NO. 103793
FFF 5.25

TO ALL WHOM IT MAY CONCERN:

The Undersigned hereby certifies that he has caused to be located the EP2 #11 Lode Mining Claim in the following quarter section(s): NE 1/4, SE 1/4, of Section 1, Township 32 North, Range 50 East; NW 1/4, of Section 8, Township 32 North, Range 51 East, M.D.B.&M., in Eureka County, Nevada, on the 5th day of May, 1986.

The name and mailing address of the locator is:

NEWMONT EXPLORATION LIMITED
200 West Desert Sky Road
Tucson, Arizona 85704

The Claim is approximately 1500 feet long and 600 feet wide, such that 25 feet is claimed in a Easterly direction and 1475 feet in a Westerly direction from the point of discovery (monument of location), at which the Notice of Location was posted, together with 300 feet on each side of the monument of location and center line of the Claim. The general course of the lode or vein is from the East to the West direction.

The number, location and markings on each side center or corner monument is as follows:

	<u>Location</u>	<u>Markings</u>	<u>Description</u>
No. 1:	NE Corner	NE Corner	4"dia x 5' PVC Post
No. 2:	SE Corner	SE Corner	4"dia x 5' PVC Post
No. 3:	SS Center	SS Center	4"dia x 5' PVC Post
No. 4:	SW Corner	SW Corner	4"dia x 5' PVC Post
No. 5:	NW Corner	NW Corner	4"dia x 5' PVC Post
No. 6:	NS Center	NS Center	4"dia x 5' PVC Post

As erected on the ground, each side center or corner monument is marked as described above by Indelible Ink Pen.


The work of Location consisted of making a claim map as provided in N.R.S. 517.040.

DATED this 17th day of June, 1986.

SIGNATURE OF LOCATOR:

NEWMONT EXPLORATION LIMITED

BY:


(Agent)

*
*
*
*
*
*
*
*
*

BOOK 146 PAGE 392

103794

RECORDED AT REQUEST OF
Newmont Exploration Ltd
BOOK 146 PAGE 393

RECORDING REQUESTED BY AND RETURN TO:

NEWMONT EXPLORATION LIMITED
200 West Desert Sky Road
Tucson, AZ 85704

86 JUN 30 AM 11:30

CERTIFICATE OF LOCATION
LODE MINING CLAIM

OFFICIAL RECORDS
EUREKA COUNTY, NEVADA
H.M. REBALEZ, RECORDER
FILE NO. **103794**
P.P.S. 575

TO ALL WHOM IT MAY CONCERN:

The Undersigned hereby certifies that he has caused to be located the EP2 #12 Lode Mining Claim in the following quarter section(s): NE 1/4, NW 1/4, of Section 8, Township 32 North, Range 51 East, M.D.B.&M., in Eureka County, Nevada, on the 5th day of May, 1986.

The name and mailing address of the locator is:

NEWMONT EXPLORATION LIMITED
200 West Desert Sky Road
Tucson, Arizona 85704

The Claim is approximately 1500 feet long and 600 feet wide, such that 25 feet is claimed in a Westerly direction and 1475 feet in a Easterly direction from the point of discovery (monument of location), at which the Notice of Location was posted, together with 300 feet on each side of the monument of location and center line of the Claim. The general course of the lode or vein is from the West to the East direction.

The number, location and markings on each side center or corner monument is as follows:

	<u>Location</u>	<u>Markings</u>	<u>Description</u>
No. 1:	NE Corner	NE Corner	4"dia x 5' PVC Post
No. 2:	SE Corner	SE Corner	4"dia x 5' PVC Post
No. 3:	SS Center	SS Center	4"dia x 5' PVC Post
No. 4:	SW Corner	SW Corner	4"dia x 5' PVC Post
No. 5:	NW Corner	NW Corner	4"dia x 5' PVC Post
No. 6:	NS Center	NS Center	4"dia x 5' PVC Post

As erected on the ground, each side center or corner monument is marked as described above by Indelible Ink Pen.

The work of Location consisted of making a claim map as provided in N.R.S. 517.040.

DATED this 17th day of June, 1986.

SIGNATURE OF LOCATOR:

NEWMONT EXPLORATION LIMITED

BY:


(Agent)

*
*
*
*
*
*
*
*
*

RECORDING REQUESTED BY AND RETURN TO:

103795

RECORDED AT REQUEST OF
Newmont Exploration Ltd
BOOK 146 Page 394

NEWMONT EXPLORATION LIMITED
200 West Desert Sky Road
Tucson, AZ 85704

86 JUN 30 AM 11:30

CERTIFICATE OF LOCATION
LODE MINING CLAIM

OFFICIAL RECORDS
EUREKA COUNTY, NEVADA
M.H. REBALEATI, RECORDER
FILE NO. 103795
FFS 5,75

TO ALL WHOM IT MAY CONCERN:

The Undersigned hereby certifies that he has caused to be located the EP2 #13 Lode Mining Claim in the following quarter section(s): NE 1/4 of Section 1, Township 32 North, Range 50 East; NW 1/4, of Section 8, Township 32 North, Range 51 East, M.D.B.&M., in Eureka County, Nevada, on the 5th day of May, 1986.

The name and mailing address of the locator is:

NEWMONT EXPLORATION LIMITED
200 West Desert Sky Road
Tucson, Arizona 85704

The Claim is approximately 1500 feet long and 600 feet wide, such that 25 feet is claimed in a Easterly direction and 1475 feet in a Westerly direction from the point of discovery (monument of location), at which the Notice of Location was posted, together with 300 feet on each side of the monument of location and center line of the Claim. The general course of the lode or vein is from the East to the West direction.

The number, location and markings on each side center or corner monument is as follows:

	<u>Location</u>	<u>Markings</u>	<u>Description</u>
No. 1:	NE Corner	NE Corner	4"dia x 5' PVC Post
No. 2:	SE Corner	SE Corner	4"dia x 5' PVC Post
No. 3:	SS Center	SS Center	4"dia x 5' PVC Post
No. 4:	SW Corner	SW Corner	4"dia x 5' PVC Post
No. 5:	NW Corner	NW Corner	4"dia x 5' PVC Post
No. 6:	NS Center	NS Center	4"dia x 5' PVC Post

As erected on the ground, each side center or corner monument is marked as described above by Indelible Ink Pen.

The work of Location consisted of making a claim map as provided in N.R.S. 517.040.

DATED this 17th day of June, 1986.

SIGNATURE OF LOCATOR:

NEWMONT EXPLORATION LIMITED

BY: *[Signature]*
(Agent)

*
*
*
*
*
*
*
*

103796

RECORDED AT REQUEST OF
Newmont Exploration Ltd
BOOK 146 PAGE 395

RECORDING REQUESTED BY AND RETURN TO:

NEWMONT EXPLORATION LIMITED
200 West Desert Sky Road
Tucson, AZ 85704

86 JUN 30 AM 11:30

CERTIFICATE OF LOCATION
LODE MINING CLAIM

OFFICIAL RECORDS
EUREKA COUNTY, NEVADA
M.H. REBALEATI, RECORDER
FILE NO. 103796
FFS 5.75

TO ALL WHOM IT MAY CONCERN:

The Undersigned hereby certifies that he has caused to be located the EP2 #14 Lode Mining Claim in the following quarter section(s): NE 1/4, NW 1/4, of Section 8, Township 32 North, Range 51 East, M.D.B.&M., in Eureka County, Nevada, on the 5th day of May, 1986.

The name and mailing address of the locator is:

NEWMONT EXPLORATION LIMITED
200 West Desert Sky Road
Tucson, Arizona 85704

The Claim is approximately 1500 feet long and 600 feet wide, such that 25 feet is claimed in a Westerly direction and 1475 feet in a Easterly direction from the point of discovery (monument of location), at which the Notice of Location was posted, together with 300 feet on each side of the monument of location and center line of the Claim. The general course of the lode or vein is from the West to the East direction.

The number, location and markings on each side center or corner monument is as follows:

	<u>Location</u>	<u>Markings</u>	<u>Description</u>
No. 1:	NE Corner	NE Corner	4"dia x 5' PVC Post
No. 2:	SE Corner	SE Corner	4"dia x 5' PVC Post
No. 3:	SS Center	SS Center	4"dia x 5' PVC Post
No. 4:	SW Corner	SW Corner	4"dia x 5' PVC Post
No. 5:	NW Corner	NW Corner	4"dia x 5' PVC Post
No. 6:	NS Center	NS Center	4"dia x 5' PVC Post

As erected on the ground, each side center or corner monument is marked as described above by Indelible Ink Pen.

The work of Location consisted of making a claim map as provided in N.R.S. 517.040.

DATED this 17th day of June, 1986.

SIGNATURE OF LOCATOR:

NEWMONT EXPLORATION LIMITED

BY: [Signature]
(Agent)

*
*
*
*
*
*
*
*
*

BOOK | 46 PAGE 395

RECORDING REQUESTED BY AND RETURN TO:

103797

RECORDED AT REQUEST OF
Newmont Exploration Ltd
BOOK 146 Page 396

NEWMONT EXPLORATION LIMITED
200 West Desert Sky Road
Tucson, AZ 85704

86 JUN 30 AM 11:30

CERTIFICATE OF LOCATION
LODE MINING CLAIM

OFFICIAL RECORDS
EUREKA COUNTY, NEVADA
P.M. REBALATI, RECORDER
FILE NO. 103797
FFE 5. 525

TO ALL WHOM IT MAY CONCERN:

The Undersigned hereby certifies that he has caused to be located the EP2 #15 Lode Mining Claim in the following quarter section(s): NE 1/4 of Section 1, Township 32 North, Range 50 East; NW 1/4, of Section 8, Township 32 North, Range 51 East, M.D.B.&M., in Eureka County, Nevada, on the 5th day of May, 1986.

The name and mailing address of the locator is:

NEWMONT EXPLORATION LIMITED
200 West Desert Sky Road
Tucson, Arizona 85704

The Claim is approximately 1500 feet long and 600 feet wide, such that 25 feet is claimed in a Easterly direction and 1475 feet in a Westerly direction from the point of discovery (monument of location), at which the Notice of Location was posted, together with 300 feet on each side of the monument of location and center line of the Claim. The general course of the lode or vein is from the East to the West direction.

The number, location and markings on each side center or corner monument is as follows:

	<u>Location</u>	<u>Markings</u>	<u>Description</u>
No. 1:	NE Corner	NE Corner	4"dia x 5' PVC Post
No. 2:	SE Corner	SE Corner	4"dia x 5' PVC Post
No. 3:	SS Center	SS Center	4"dia x 5' PVC Post
No. 4:	SW Corner	SW Corner	4"dia x 5' PVC Post
No. 5:	NW Corner	NW Corner	4"dia x 5' PVC Post
No. 6:	NS Center	NS Center	4"dia x 5' PVC Post

As erected on the ground, each side center or corner monument is marked as described above by Indelible Ink Pen.

The work of Location consisted of making a claim map as provided in N.R.S. 517.040.

DATED this 17th day of June, 1986.

SIGNATURE OF LOCATOR:

NEWMONT EXPLORATION LIMITED

BY: [Signature]
(Agent)

*
*
*
*
*
*
*
*
*
*

103798

RECORDED AT REQUEST OF
Newmont Exploration Ltd
ESOR 146 Page 397

RECORDING REQUESTED BY AND RETURN TO:

NEWMONT EXPLORATION LIMITED
200 West Desert Sky Road
Tucson, AZ 85704

86 JUN 30 AM 11:30

CERTIFICATE OF LOCATION
LODE MINING CLAIM

OFFICIAL RECORDS
EUREKA COUNTY, NEVADA
H.H. REBEATH, RECORDER
FILE NO. 103798
Fee \$ 575

TO ALL WHOM IT MAY CONCERN:

The Undersigned hereby certifies that he has caused to be located the EP2 #16 Lode Mining Claim in the following quarter section(s): NE 1/4, NW 1/4, of Section 8, Township 32 North, Range 51 East, M.D.B.&M., in Eureka County, Nevada, on the 5th day of May, 1986.

The name and mailing address of the locator is:

NEWMONT EXPLORATION LIMITED
200 West Desert Sky Road
Tucson, Arizona 85704

The Claim is approximately 1500 feet long and 600 feet wide, such that 25 feet is claimed in a Westerly direction and 1475 feet in a Easterly direction from the point of discovery (monument of location), at which the Notice of Location was posted, together with 300 feet on each side of the monument of location and center line of the Claim. The general course of the lode or vein is from the West to the East direction.

The number, location and markings on each side center or corner monument is as follows:

	<u>Location</u>	<u>Markings</u>	<u>Description</u>
No. 1:	NE Corner	NE Corner	4"dia x 5' PVC Post
No. 2:	SE Corner	SE Corner	4"dia x 5' PVC Post
No. 3:	SS Center	SS Center	4"dia x 5' PVC Post
No. 4:	SW Corner	SW Corner	4"dia x 5' PVC Post
No. 5:	NW Corner	NW Corner	4"dia x 5' PVC Post
No. 6:	NS Center	NS Center	4"dia x 5' PVC Post

As erected on the ground, each side center or corner monument is marked as described above by Indelible Ink Pen.


The work of Location consisted of making a claim map as provided in N.R.S. 517.040.

DATED this 17th day of June, 1986.

SIGNATURE OF LOCATOR:

NEWMONT EXPLORATION LIMITED

BY:


(Agent)

*
*
*
*
*
*
*
*
*

BOOK 146 PAGE 397

RECORDING REQUESTED BY AND RETURN TO:

103799

RECORDED AT REQUEST OF
Newmont Exploration Ltd
BOOK 146 Page 398

NEWMONT EXPLORATION LIMITED
200 West Desert Sky Road
Tucson, AZ 85704

86 JUN 30 AM 11:30

CERTIFICATE OF LOCATION
LODE MINING CLAIM

OFFICIAL RECORDS
EUREKA COUNTY, NEVADA
M.H. REGALEATI, RECORDER
FILE NO. 103799
Fee \$ 5.75

TO ALL WHOM IT MAY CONCERN:

The Undersigned hereby certifies that he has caused to be located the EP2 #17 Lode Mining Claim in the following quarter section(s): NE 1/4 of Section 1, Township 32 North, Range 50 East; SW 1/4 of Section 5, NW 1/4, of Section 8, Township 32 North, Range 51 East, M.D.B.&M., in Eureka County, Nevada, on the 5th day of May, 1986.

The name and mailing address of the locator is:

NEWMONT EXPLORATION LIMITED
200 West Desert Sky Road
Tucson, Arizona 85704

The Claim is approximately 1500 feet long and 600 feet wide, such that 25 feet is claimed in a Easterly direction and 1475 feet in a Westerly direction from the point of discovery (monument of location), at which the Notice of Location was posted, together with 300 feet on each side of the monument of location and center line of the Claim. The general course of the lode or vein is from the East to the West direction.

The number, location and markings on each side center or corner monument is as follows:

	<u>Location</u>	<u>Markings</u>	<u>Description</u>
No. 1:	NE Corner	NE Corner	4"dia x 5' PVC Post
No. 2:	SE Corner	SE Corner	4"dia x 5' PVC Post
No. 3:	SS Center	SS Center	4"dia x 5' PVC Post
No. 4:	SW Corner	SW Corner	4"dia x 5' PVC Post
No. 5:	NW Corner	NW Corner	4"dia x 5' PVC Post
No. 6:	NS Center	NS Center	4"dia x 5' PVC Post


As erected on the ground, each side center or corner monument is marked as described above by Indelible Ink Pen.

The work of Location consisted of making a claim map as provided in N.R.S. 517.040.

DATED this 17th day of June, 1986.

SIGNATURE OF LOCATOR:

NEWMONT EXPLORATION LIMITED

BY: 
(Agent)

*
*
*
*
*
*
*
*
*

103800

RECORDING REQUESTED BY AND RETURN TO:

NEWMONT EXPLORATION LIMITED
200 West Desert Sky Road
Tucson, AZ 85704

RECORDED AT REQUEST OF
Neumont Exploration Ltd
BOOK 146 Page 399

86 JUN 30 AM 11:30

CERTIFICATE OF LOCATION
LODE MINING CLAIM

OFFICIAL RECORDS
EUREKA COUNTY, NEVADA
M.H. REBALEATI, RECORDER
FILE NO. 103800
Fee \$.575

TO ALL WHOM IT MAY CONCERN:

The Undersigned hereby certifies that he has caused to be located the EP2 #18 Lode Mining Claim in the following quarter section(s): SW 1/4, SE 1/4 of Section 5, NE 1/4, NW 1/4, of Section 8, Township 32 North, Range 51 East, M.D.B.&M., in Eureka County, Nevada, on the 5th day of May, 1986.

The name and mailing address of the locator is:

NEWMONT EXPLORATION LIMITED
200 West Desert Sky Road
Tucson, Arizona 85704

The Claim is approximately 1500 feet long and 600 feet wide, such that 25 feet is claimed in a Westerly direction and 1475 feet in a Easterly direction from the point of discovery (monument of location), at which the Notice of Location was posted, together with 300 feet on each side of the monument of location and center line of the Claim. The general course of the lode or vein is from the West to the East direction.

The number, location and markings on each side center or corner monument is as follows:

	<u>Location</u>	<u>Markings</u>	<u>Description</u>
No. 1:	NE Corner	NE Corner	4"dia x 5' PVC Post
No. 2:	SE Corner	SE Corner	4"dia x 5' PVC Post
No. 3:	SS Center	SS Center	4"dia x 5' PVC Post
No. 4:	SW Corner	SW Corner	4"dia x 5' PVC Post
No. 5:	NW Corner	NW Corner	4"dia x 5' PVC Post
No. 6:	NS Center	NS Center	4"dia x 5' PVC Post

As erected on the ground, each side center or corner monument is marked as described above by Indelible Ink Pen.

The work of Location consisted of making a claim map as provided in N.R.S. 517.040.

DATED this 17th day of June, 1986.

SIGNATURE OF LOCATOR:

NEWMONT EXPLORATION LIMITED

BY:

(Agent)

*
*
*
*
*
*
*
*
*

BOOK 146 PAGE 399

103801

RECORDING REQUESTED BY AND RETURN TO:

NEWMONT EXPLORATION LIMITED
200 West Desert Sky Road
Tucson, AZ 85704

RECORDED AT REQUEST OF
Newmont Exploration Ltd
BOOK 146 Page 400.

86 JUN 30 AM 11:30

CERTIFICATE OF LOCATION
LODE MINING CLAIM

OFFICIAL RECORDS
EUREKA COUNTY, NEVADA
D.H. REBALEATI, RECORDER
FILE NO. 103801
fee \$ 5.75

TO ALL WHOM IT MAY CONCERN:

The Undersigned hereby certifies that he has caused to be located the EP2 #19 Lode Mining Claim in the following quarter section(s): NE 1/4 of Section 1, Township 32 North, Range 50 East; SW 1/4, of Section 5, Township 32 North, Range 51 East, M.D.B.&M., in Eureka County, Nevada, on the 5th day of May, 1986.

The name and mailing address of the locator is:

NEWMONT EXPLORATION LIMITED
200 West Desert Sky Road
Tucson, Arizona 85704

The Claim is approximately 1500 feet long and 600 feet wide, such that 25 feet is claimed in a Easterly direction and 1475 feet in a Westerly direction from the point of discovery (monument of location), at which the Notice of Location was posted, together with 300 feet on each side of the monument of location and center line of the Claim. The general course of the lode or vein is from the East to the West direction.

The number, location and markings on each side center or corner monument is as follows:

	<u>Location</u>	<u>Markings</u>	<u>Description</u>
No. 1:	NE Corner	NE Corner	4"dia x 5' PVC Post
No. 2:	SE Corner	SE Corner	4"dia x 5' PVC Post
No. 3:	SS Center	SS Center	4"dia x 5' PVC Post
No. 4:	SW Corner	SW Corner	4"dia x 5' PVC Post
No. 5:	NW Corner	NW Corner	4"dia x 5' PVC Post
No. 6:	NS Center	NS Center	4"dia x 5' PVC Post

As erected on the ground, each side center or corner monument is marked as described above by Indelible Ink Pen.

The work of Location consisted of making a claim map as provided in N.R.S. 517.040.

DATED this 17th day of June, 1986.

SIGNATURE OF LOCATOR:

NEWMONT EXPLORATION LIMITED

BY: *[Signature]*
(Agent)

*
*
*
*
*
*
*
*

BOOK 146 PAGE 400

103802

RECORDED AT REQUEST OF
Newmont Exploration Ltd
BOOK 146 Page 701

RECORDING REQUESTED BY AND RETURN TO:

NEWMONT EXPLORATION LIMITED
200 West Desert Sky Road
Tucson, AZ 85704

86 JUN 30 AM 11:30

CERTIFICATE OF LOCATION
LODE MINING CLAIM

OFFICIAL RECORDS
EUREKA COUNTY, NEVADA
M.A. REBALEATI, RECORDER
FILE NO. 103802
Fee \$ 5.75

TO ALL WHOM IT MAY CONCERN:

The Undersigned hereby certifies that he has caused to be located the EP2 #20 Lode Mining Claim in the following quarter section(s): SW 1/4, SE 1/4, of Section 5, Township 32 North, Range 51 East, M.D.B.&M., in Eureka County, Nevada, on the 5th day of May, 1986.

The name and mailing address of the locator is:

NEWMONT EXPLORATION LIMITED
200 West Desert Sky Road
Tucson, Arizona 85704

The Claim is approximately 1500 feet long and 600 feet wide, such that 25 feet is claimed in a Westerly direction and 1475 feet in a Easterly direction from the point of discovery (monument of location), at which the Notice of Location was posted, together with 300 feet on each side of the monument of location and center line of the Claim. The general course of the lode or vein is from the West to the East direction.

The number, location and markings on each side center or corner monument is as follows:

	<u>Location</u>	<u>Markings</u>	<u>Description</u>
No. 1:	NE Corner	NE Corner	4"dia x 5' PVC Post
No. 2:	SE Corner	SE Corner	4"dia x 5' PVC Post
No. 3:	SS Center	SS Center	4"dia x 5' PVC Post
No. 4:	SW Corner	SW Corner	4"dia x 5' PVC Post
No. 5:	NW Corner	NW Corner	4"dia x 5' PVC Post
No. 6:	NS Center	NS Center	4"dia x 5' PVC Post

As erected on the ground, each side center or corner monument is marked as described above by Indelible Ink Pen.

The work of Location consisted of making a claim map as provided in N.R.S. 517.040.

DATED this 17th day of June, 1986.

SIGNATURE OF LOCATOR:

NEWMONT EXPLORATION LIMITED

BY:

(Agent)

*
*
*
*
*
*
*