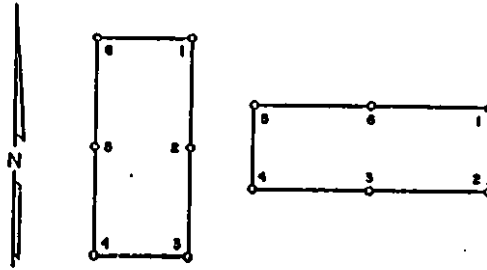


86 AUG 8 All: 27

OFFICIAL RECORDS  
EUREKA COUNTY, NEVADA  
M.N. REBALEATI, RECORDER  
FILE NO. 104121  
FEES 5.75

## CERTIFICATE OF LOCATION - NEVADA

THE UNDERSIGNED, hereby certifies that ATLAS PRECIOUS METALS INC., by its Agent, the undersigned, does hereby locate the W1 1 Lode Mining Claim on this 9th day of June, 1986, situated in the Unknown Mining District, Eureka County, Nevada.

Said Claim is located in the NE(NW) (Quarter) Section(s) 32(33), Township 23 N., Range 50 E., Mt. Diablo P.M., and more particularly described as follows, to wit:

Beginning at the northeast corner post No. 1,

Thence, 600 feet in a South direction to Post No. 2,  
Thence, 750 feet in a West direction to Post No. 3,  
Thence, 750 feet in a West direction to Post No. 4,  
Thence, 600 feet in a North direction to Post No. 5,  
Thence, 750 feet in a East direction to Post No. 6,  
Thence, 750 feet in a East direction to Post No. 1,

the point of beginning and all posts being 3"x4' plastic pipe.

The claim monument on which the Notice is posted lies approximately midway between the two sides and is 10 feet from the East end and 1490 feet from the West end. The general course of the Lode as near as may be is East and West.

To tie this Claim to the Public Survey, begin at the northeast corner, Section 23, Township 22 N., Range 50 E., Mt. Diablo P.M., bear north, 19700 feet, and west, 16300 feet to the northeast corner of this Claim.

The location work consisted of making the map as provided in NRS 517.040. Dated July 30 A.D., 1986, and filed in duplicate.

Atlas Precious Metals Inc.  
P.O. Box 1207  
Moab, Utah 84532

By: [Signature]  
Its Agent  
-Locator-

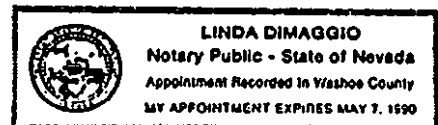
STATE OF NEVADA )  
COUNTY OF WASHOE ) ss.

Sworn to and acknowledged before me this 5th day of August, 1986, by Richard J. Kehmeier as Agent for ATLAS PRECIOUS METALS INC.

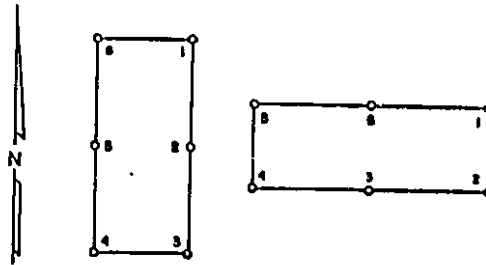
My Commission Expires:

May 1, 1990

Linda DiMaggio  
Notary Public



86 AUG 8 AM: 27

OFFICIAL RECORDS  
EUREKA COUNTY, NEVADA  
M.N. REHALEATI, RECORDER  
FILE NO. 104122  
FEE \$ 5.75

## CERTIFICATE OF LOCATION - NEVADA

THE UNDERSIGNED, hereby certifies that ATLAS PRECIOUS METALS INC., by its Agent, the undersigned, does hereby locate the W 2 Lode Mining Claim on this 9th day of June, 1986, situated in the Unknown Mining District, Eureka County, Nevada.

Said Claim is located in the NE(NW) (Quarter) Section(s) 32(33), Township 23 N., Range 50 E., Mt. Diablo P.M., and more particularly described as follows, to wit:

Beginning at the northeast corner post No. 1,

Thence, 600 feet in a South direction to Post No. 2,  
Thence, 750 feet in a West direction to Post No. 3,  
Thence, 750 feet in a West direction to Post No. 4,  
Thence, 600 feet in a North direction to Post No. 5,  
Thence, 750 feet in a East direction to Post No. 6,  
Thence, 750 feet in a East direction to Post No. 1,

the point of beginning and all posts being 3"x4" plastic pipe.

The claim monument on which the Notice is posted lies approximately midway between the two sides and is 10 feet from the East end and 1490 feet from the West end. The general course of the Lode as near as may be is East and West.

To tie this Claim to the Public Survey, begin at the northeast corner, Section 23, Township 22 N., Range 50 E., Mt. Diablo P.M., bear north, 19100 feet, and west, 16300 feet to the northeast corner of this Claim.

The location work consisted of making the map as provided in NRS 517.040. Dated July 30 A.D., 1986, and filed in duplicate.

Atlas Precious Metals Inc.  
P.O. Box 1207  
Moab, Utah 84532

By: [Signature]  
Its Agent  
-Locator-

STATE OF NEVADA )  
COUNTY OF WASHOE ) SS.

Sworn to and acknowledged before me this 5th day of August, 1986, by Richard J. Kehmeler as Agent for ATLAS PRECIOUS METALS INC.

Linda DiMaggio  
Notary Public

My Commission Expires:

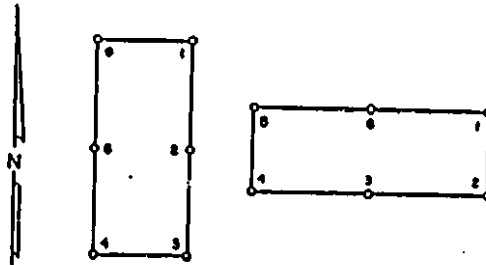
May 1, 1990



104123

RECORDED AT REQUEST OF  
APEX SURVEYING INC  
BOOK 147 PAGE 202

86 AUG 8 11:27

OFFICIAL RECORDS  
EUREKA COUNTY, NEVADA  
MIN. REDEVELOPMENT RECORDER  
FILE NO. 104123  
FEE \$ 5.75

## CERTIFICATE OF LOCATION - NEVADA

THE UNDERSIGNED, hereby certifies that ATLAS PRECIOUS METALS INC., by its Agent, the undersigned, does hereby locate the W 3 Lode Mining Claim on this 9th day of June, 1986, situated in the Unknown Mining District, Eureka County, Nevada.

Said Claim is located in the NE(SE)(NW)(SW) (Quarter) Section(s) 32(32)(33)(33), Township 23 N., Range 50 E., Mt. Diablo P.M., and more particularly described as follows, to wit:

Beginning at the northeast corner post No. 1,

Thence, 600 feet in a South direction to Post No. 2,  
Thence, 750 feet in a West direction to Post No. 3,  
Thence, 750 feet in a West direction to Post No. 4,  
Thence, 600 feet in a North direction to Post No. 5,  
Thence, 750 feet in a East direction to Post No. 6,  
Thence, 750 feet in a East direction to Post No. 1,

the point of beginning and all posts being 3"X4" plastic pipe.

The claim monument on which the Notice is posted lies approximately midway between the two sides and is 10 feet from the East end and 1490 feet from the West end. The general course of the Lode as near as may be is East and West.

To tie this Claim to the Public Survey, begin at the northeast corner, Section 23, Township 22 N., Range 50 E., Mt. Diablo P.M., bear north, 18500 feet, and west, 16300 feet to the northeast corner of this Claim.

The location work consisted of making the map as provided in NRS 517.040. Dated July 30 A.D., 1986, and filed in duplicate.

Atlas Precious Metals Inc.  
P.O. Box 1207  
Moab, Utah 84532

By: [Signature]  
Its Agent  
-Locator-

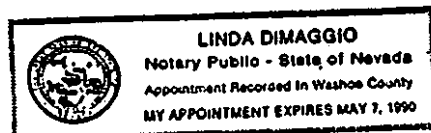
STATE OF NEVADA }  
COUNTY OF WASHOE } SS.

Sworn to and acknowledged before me this 5th day of August, 1986, by Richard J. Kehmeler as Agent for ATLAS PRECIOUS METALS INC.

Linda Dimaggio  
Notary Public

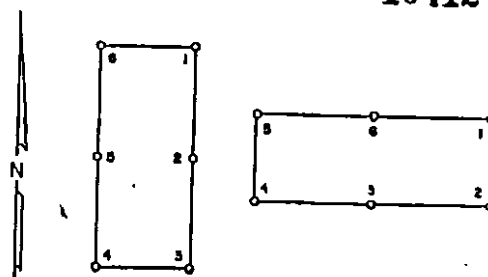
My Commission Expires:

May 1, 1990



BOOK 147 PAGE 202

86 AUG 8 11:27

OFFICIAL RECORDS  
EUREKA COUNTY, NEVADA  
M.N. REDEALTY RECORDS  
FILE NO. 104124  
FEE \$ 5.75

## CERTIFICATE OF LOCATION - NEVADA

THE UNDERSIGNED, hereby certifies that ATLAS PRECIOUS METALS INC., by its Agent, the undersigned, does hereby locate the W 5 Lode Mining Claim on this 8th day of June, 1986, situated in the Unknown Mining District, Eureka County, Nevada.

Said Claim is located in the SE(SW) (Quarter) Section(s) 32(33) Township 23 N., Range 50 E., Mt. Diablo P.M., and more particularly described as follows, to wit:

Beginning at the northeast corner post No. 1,

Thence, 600 feet in a South direction to Post No. 2,  
Thence, 750 feet in a West direction to Post No. 3,  
Thence, 750 feet in a West direction to Post No. 4,  
Thence, 600 feet in a North direction to Post No. 5,  
Thence, 750 feet in a East direction to Post No. 6,  
Thence, 750 feet in a East direction to Post No. 1,

the point of beginning and all posts being 3"x4" plastic pipe.

The claim monument on which the Notice is posted lies approximately midway between the two sides and is 10 feet from the East end and 1490 feet from the West end. The general course of the Lode as near as may be is East and West.

To tie this Claim to the Public Survey, begin at the northeast corner, Section 23, Township 22 N., Range 50 E., Mt. Diablo P.M., bear north, 17900 feet, and west, 16300 feet to the northeast corner of this Claim.

The location work consisted of making the map as provided in NRS 517.040. Dated July 30 A.D., 1986, and filed in duplicate.

Atlas Precious Metals Inc.  
P.O. Box 1207  
Moab, Utah 84532

By: [Signature]  
Its Agent  
-Locator-

STATE OF NEVADA )  
COUNTY OF WASHOE ) SS.

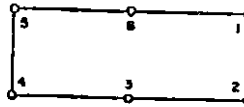
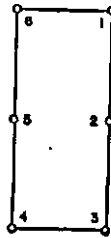
Sworn to and acknowledged before me this 5th day of August 1986, by Richard J. Kehmeier as Agent for ATLAS PRECIOUS METALS INC.

My Commission Expires:

May 1, 1990

Linda Dimaggio  
Notary Public





86 AUG 8 AM : 27

OFFICIAL RECORDS  
EUREKA COUNTY, NEVADA  
M.N. REBALD  
FILE NO. 104125  
FEE \$ 5.75

## CERTIFICATE OF LOCATION - NEVADA

THE UNDERSIGNED, hereby certifies that ATLAS PRECIOUS METALS INC., by its Agent, the undersigned, does hereby locate the WJ 7 Lode Mining Claim on this 8th day of June, 1986, situated in the Unknown Mining District, Eureka County, Nevada.

Said Claim is located in the SE(SW) (Quarter) Section(s) 32(33), Township 23 N., Range 50 E., Mt. Diablo P.M., and more particularly described as follows, to wit:

Beginning at the northeast corner post No. 1,

Thence, 600 feet in a South direction to Post No. 2,  
Thence, 750 feet in a West direction to Post No. 3,  
Thence, 750 feet in a West direction to Post No. 4,  
Thence, 600 feet in a North direction to Post No. 5,  
Thence, 750 feet in a East direction to Post No. 6,  
Thence, 750 feet in a East direction to Post No. 1,

the point of beginning and all posts being 3"x4" plastic pipe.

The claim monument on which the Notice is posted lies approximately midway between the two sides and is 10 feet from the East end and 1490 feet from the West end. The general course of the Lode as near as may be is East and West.

To tie this Claim to the Public Survey, begin at the northeast corner, Section 23, Township 22 N., Range 50 E., Mt. Diablo P.M., bear north, 17300 feet, and west, 16300 feet to the northeast corner of this Claim.

The location work consisted of making the map as provided in NRS 517.040. Dated July 30 A.D., 1986, and filed in duplicate.

Atlas Precious Metals Inc.  
P.O. Box 1207  
Moab, Utah 84532

By: [Signature]  
Its Agent  
-Locator-

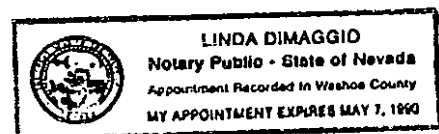
STATE OF NEVADA }  
COUNTY OF WASHOE } SS.

Sworn to and acknowledged before me this 5th day of August, 1986, by Richard J. Kehmeier as Agent for ATLAS PRECIOUS METALS INC.

My Commission Expires:

May 7, 1990

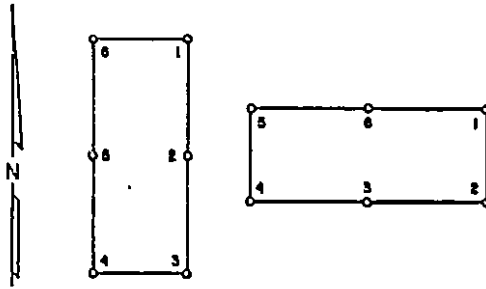
[Signature]  
Notary Public



104126

RECORDED AT REQUEST OF  
**APEX SURVEYING INC**  
BOOK 147 PAGE 205

86 AUG 8 All: 27

OFFICIAL RECORDS  
EUREKA COUNTY, NEVADA  
M.R. DEBALEATI, RECORDER  
FILE NO. **104126**  
FEES \$ 5.75

## CERTIFICATE OF LOCATION - NEVADA

THE UNDERSIGNED, hereby certifies that ATLAS PRECIOUS METALS INC., by its Agent, the undersigned, does hereby locate the WJ 8 Lode Mining Claim on this 8th day of June, 1986, situated in the Unknown Mining District, Eureka County, Nevada.

Said Claim is located in the NW (Quarter) Section(s) 4, Township 22 N., Range 50 E., Mt. Diablo P.M., and more particularly described as follows, to wit:

Beginning at the northeast corner post No. 1,

Thence, 600 feet in a South direction to Post No. 2,  
Thence, 750 feet in a West direction to Post No. 3,  
Thence, 750 feet in a West direction to Post No. 4,  
Thence, 600 feet in a North direction to Post No. 5,  
Thence, 750 feet in a East direction to Post No. 6,  
Thence, 750 feet in a East direction to Post No. 1;

the point of beginning and all posts being 3"x4" plastic pipe.

The claim monument on which the Notice is posted lies approximately midway between the two sides and is 10 feet from the East end and 1490 feet from the West end. The general course of the Lode as near as may be is East and West.

To tie this Claim to the Public Survey, begin at the northeast corner, Section 23, Township 22 N., Range 50 E., Mt. Diablo P.M., bear north 15500 feet, and west 14800 feet to the northeast corner of this Claim.

The location work consisted of making the map as provided in NRS 517.040. Dated July 30 A.D., 1986, and filed in duplicate.

Atlas Precious Metals Inc.  
P.O. Box 1207  
Moab, Utah 84532

By: [Signature]  
Its Agent  
-Locator-

STATE OF NEVADA )  
COUNTY OF WASHOE ) SS.

Sworn to and acknowledged before me this 5th day of August, 1986, by Richard J. Kehmeier as Agent for ATLAS PRECIOUS METALS INC.

[Signature]  
Notary Public

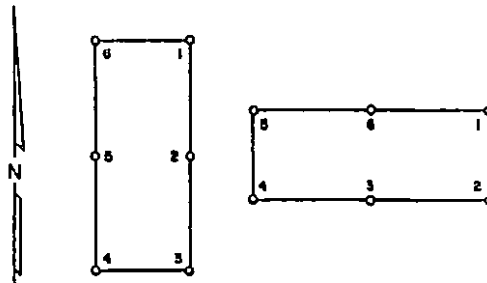
My Commission Expires:

May 1, 1990

BOOK 147 PAGE 205



86 AUG 8 All: 28

OFFICIAL RECORDS  
EUREKA COUNTY, NEVADA  
M.H. REBALEA RECORDED  
FILE NO. 104127  
FEE \$15.75

## CERTIFICATE OF LOCATION - NEVADA

THE UNDERSIGNED, hereby certifies that ATLAS PRECIOUS METALS INC., by its Agent, the undersigned, does hereby locate the WJ 9 Lode Mining Claim on this 8th day of June, 1986, situated in the Unknown Mining District, Eureka County, Nevada.

Said Claim is located in the NW(NE) (Quarter) Section(s) 4(4), Township 22 N., Range 50 E., Mt. Diablo P.M., and more particularly described as follows, to wit:

Beginning at the northeast corner post No. 1,

Thence, 600 feet in a South direction to Post No. 2,  
Thence, 750 feet in a West direction to Post No. 3,  
Thence, 750 feet in a West direction to Post No. 4,  
Thence, 600 feet in a North direction to Post No. 5,  
Thence, 750 feet in a East direction to Post No. 6,  
Thence, 750 feet in a East direction to Post No. 1,

the point of beginning and all posts being 3"x4" plastic pipe.

The claim monument on which the Notice is posted lies approximately midway between the two sides and is 1490 feet from the East end and 10 feet from the West end. The general course of the Lode as near as may be is East and West.

To tie this Claim to the Public Survey, begin at the northeast corner, Section 23, Township 22 N., Range 50 E., Mt. Diablo P.M., bear north 15500 feet, and west 13300 feet to the northeast corner of this Claim.

The location work consisted of making the map as provided in NRS 517.040.  
Dated July 30 A.D., 1986, and filed in duplicate.

Atlas Precious Metals Inc.  
P.O. Box 1207  
Moab, Utah 84532

By: [Signature]  
Its Agent  
-Locator-

STATE OF NEVADA )  
COUNTY OF WASHOE ) SS.

Sworn to and acknowledged before me this 5th day of August, 1986, by Richard J. Kehmeier as Agent for ATLAS PRECIOUS METALS INC.

Linda Di Maggio  
Notary Public

My Commission Expires:

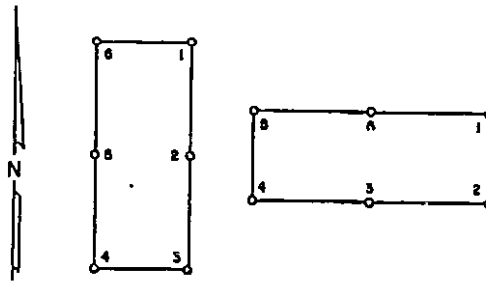
May 1, 1990

BOOK 147 PAGE 206





86 AUG 8 A11:28

OFFICIAL RECORDS  
EUREKA COUNTY, NEVADA  
M.H. REBALEAO, RECORDER  
FILE NO. 104128  
FEE \$ 5.75

## CERTIFICATE OF LOCATION - NEVADA

THE UNDERSIGNED, hereby certifies that ATLAS PRECIOUS METALS INC., by its Agent, the undersigned, does hereby locate the WI 10 Lode Mining Claim on this 8th day of June, 1986, situated in the Unknown Mining District, Eureka County, Nevada.

Said Claim is located in the NW (Quarter) Section(s) 4, Township 22 N., Range 50 E., Mt. Diablo P.M., and more particularly described as follows, to wit:

Beginning at the northeast corner post No. 1,

Thence, 600 feet in a South direction to Post No. 2,  
Thence, 750 feet in a West direction to Post No. 3,  
Thence, 750 feet in a West direction to Post No. 4,  
Thence, 600 feet in a North direction to Post No. 5,  
Thence, 750 feet in a East direction to Post No. 6,  
Thence, 750 feet in a East direction to Post No. 1,

the point of beginning and all posts being 3"X4' plastic pipe.

The claim monument on which the Notice is posted lies approximately midway between the two sides and is 10 feet from the East end and 1490 feet from the West end. The general course of the Lode as near as may be is East and West.

To tie this Claim to the Public Survey, begin at the northeast corner, Section 23, Township 22 N., Range 50 E., Mt. Diablo P.M., bear north, 14900 feet, and west, 14800 feet to the northeast corner of this Claim.

The location work consisted of making the map as provided in NRS 517.040. Dated July 30 A.D., 1986, and filed in duplicate.

Atlas Precious Metals Inc.  
P.O. Box 1207  
Moab, Utah 84532

By [Signature]  
Its Agent  
-Locator-

STATE OF NEVADA )  
COUNTY OF WASHOE ) SS.

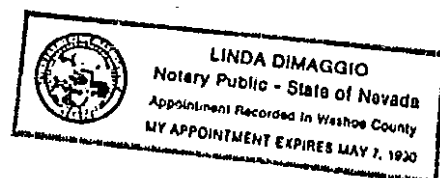
Sworn to and acknowledged before me this 5th day of August, 1986, by Richard J. Kehmeier as Agent for ATLAS PRECIOUS METALS INC.

My Commission Expires:

May 1, 1990

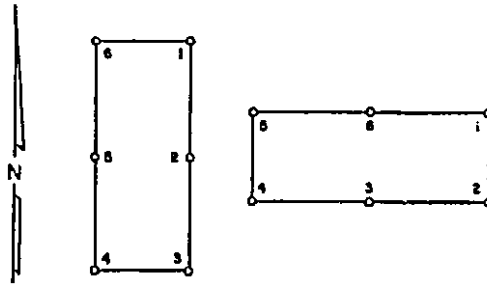
BOOK 147 PAGE 207

Linda Di Maggio  
Notary Public





86 AUG 8 AM: 28

OFFICIAL RECORDS  
EUREKA COUNTY, NEVADA  
M.N. REBALEA RECORDER  
FILE NO. 104129  
FEE \$ 5.75

## CERTIFICATE OF LOCATION - NEVADA

THE UNDERSIGNED, hereby certifies that ATLAS PRECIOUS METALS INC., by its Agent, the undersigned, does hereby locate the W 11 Lode Mining Claim on this 8th day of June, 1986, situated in the Unknown Mining District, Eureka County, Nevada.

Said Claim is located in the NW(NE) (Quarter) Section(s) 4(4), Township 22 N., Range 50 E., Mt. Diablo P.M., and more particularly described as follows, to wit:

Beginning at the northeast corner post No. 1,

Thence, 600 feet in a South direction to Post No. 2,  
Thence, 750 feet in a West direction to Post No. 3,  
Thence, 750 feet in a West direction to Post No. 4,  
Thence, 600 feet in a North direction to Post No. 5,  
Thence, 750 feet in a East direction to Post No. 6,  
Thence, 750 feet in a East direction to Post No. 1,

the point of beginning and all posts being 3"X4' plastic pipe.

The claim monument on which the Notice is posted lies approximately midway between the two sides and is 1490 feet from the East end and 10 feet from the West end. The general course of the Lode as near as may be is East and West.

To tie this Claim to the Public Survey, begin at the northeast corner, Section 23, Township 22 N., Range 50 E., Mt. Diablo P.M., bear north, 14900 feet, and west, 13300 feet to the northeast corner of this Claim.

The location work consisted of making the map as provided in NRS 517.040. Dated July 30 A.D., 1986, and filed in duplicate.

Atlas Precious Metals Inc.  
P.O. Box 1207  
Moab, Utah 84532

By [Signature]  
Its Agent  
-Locator-

STATE OF NEVADA )  
COUNTY OF WASHOE ) ss.

Sworn to and acknowledged before me this 5th day of August, 1986, by Richard J. Kehmeler as Agent for ATLAS PRECIOUS METALS INC.

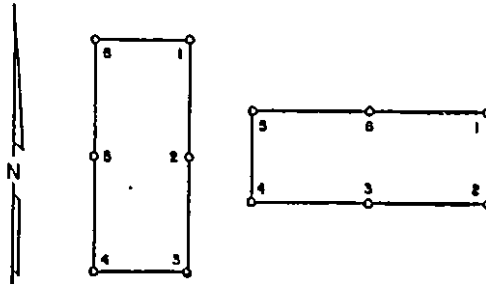
My Commission Expires:

May 7, 1990

BOOK 147 PAGE 208

Linda Dimaggio  
Notary Public

LINDA DIMAGGIO  
Notary Public - State of Nevada  
Appointment Recorded in Washoe County  
MY APPOINTMENT EXPIRES MAY 7, 1990



86 AUG 8 A11:28

OFFICIAL RECORDS  
EUREKA COUNTY, NEVADA  
MIN. REBALANCE RECORDER  
FILE NO. **104130**  
FEE \$ **5.75**

## CERTIFICATE OF LOCATION - NEVADA

THE UNDERSIGNED, hereby certifies that ATLAS PRECIOUS METALS INC., by its Agent, the undersigned, does hereby locate the W1 J2 Lode Mining Claim on this 8th day of June, 1986, situated in the Unknown Mining District, Eureka County, Nevada.

Said Claim is located in the NW (Quarter) Section(s) 4, Township 22 N., Range 50 E., Mt. Diablo P.M., and more particularly described as follows, to wit:

Beginning at the northeast corner post No. 1,

Thence, 600 feet in a South direction to Post No. 2,  
Thence, 750 feet in a West direction to Post No. 3,  
Thence, 750 feet in a West direction to Post No. 4,  
Thence, 600 feet in a North direction to Post No. 5,  
Thence, 750 feet in a East direction to Post No. 6,  
Thence, 750 feet in a East direction to Post No. 1,

the point of beginning and all posts being 3"X4" plastic pipe.

The claim monument on which the Notice is posted lies approximately midway between the two sides and is 10 feet from the East end and 1490 feet from the West end. The general course of the Lode as near as may be is East and West.

To tie this Claim to the Public Survey, begin at the northeast corner, Section 23, Township 22 N., Range 50 E., Mt. Diablo P.M., bear north, 14300 feet, and west, 14800 feet to the northeast corner of this Claim.

The location work consisted of making the map as provided in NRS 517.040.  
Dated July 30 A.D., 1986, and filed in duplicate.

Atlas Precious Metals Inc.  
P.O. Box 1207  
Moab, Utah 84532

By: [Signature]  
Its Agent  
-Locator-

STATE OF NEVADA )  
COUNTY OF WASHOE ) SS.

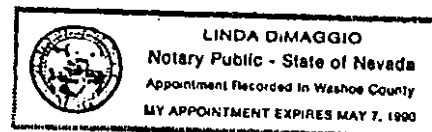
Sworn to and acknowledged before me this 5th day of August, 1986, by Richard J. Kehmeier as Agent for ATLAS PRECIOUS METALS INC.

My Commission Expires:

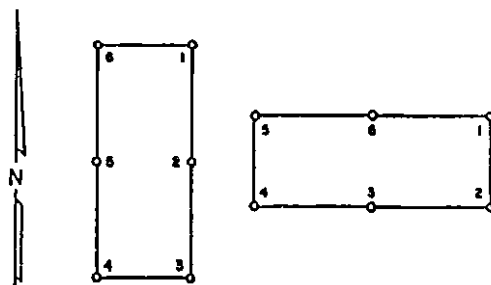
May 1, 1990

BOOK 147 PAGE 209

[Signature]  
Notary Public



86 AUG 8 11:29

OFFICIAL RECORDS  
EUREKA COUNTY, NEVADA  
M.N. REBALEATI, RECORDERFILE NO 104131  
FEE \$1 5.75

## CERTIFICATE OF LOCATION - NEVADA

THE UNDERSIGNED, hereby certifies that ATLAS PRECIOUS METALS INC., by its Agent, the undersigned, does hereby locate the WI 13 Lode Mining Claim on this 8th day of June, 1986, situated in the Unknown Mining District, Eureka County, Nevada,

Said Claim is located in the NW(NE) (Quarter) Section(s) 4(4), Township 22 N., Range 50 E., Mt. Diablo P.M., and more particularly described as follows, to wit:

Beginning at the northeast corner post No. 1,

Thence, 600 feet in a South direction to Post No. 2,  
Thence, 750 feet in a West direction to Post No. 3,  
Thence, 750 feet in a West direction to Post No. 4,  
Thence, 600 feet in a North direction to Post No. 5,  
Thence, 750 feet in a East direction to Post No. 6,  
Thence, 750 feet in a East direction to Post No. 1,

the point of beginning and all posts being 3"x4" plastic pipe.

The claim monument on which the Notice is posted lies approximately midway between the two sides and is 1490 feet from the East end and 10 feet from the West end. The general course of the Lode as near as may be is East and West.

To tie this Claim to the Public Survey, begin at the northeast corner, Section 23, Township 22 N., Range 50 E., Mt. Diablo P.M., bear north, 14300 feet, and west, 13300 feet to the northeast corner of this Claim.

The location work consisted of making the map as provided in NRS 517.040.  
Dated July 30 A.D., 1986, and filed in duplicate.

Atlas Precious Metals Inc.  
P.O. Box 1207  
Hoab, Utah 84532

By: [Signature]  
Its Agent  
-Locator-

STATE OF NEVADA )  
COUNTY OF WASHOE ) SS.

Sworn to and acknowledged before me this 5th day of August, 1986, by Richard J. Kehmeier as Agent for ATLAS PRECIOUS METALS INC.

My Commission Expires:

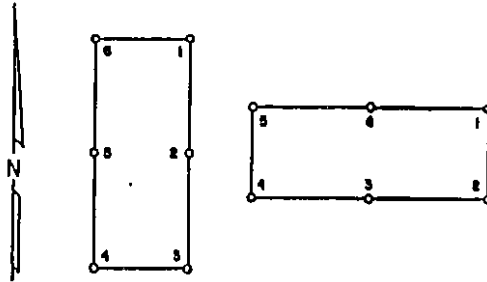
May 1, 1990

BOOK 147 PAGE 210

Linda DiMaggio  
Notary Public



86 AUG 8 11:29

OFFICIAL RECORDS  
EUREKA COUNTY, NEVADA  
FILE NO. 104132  
FEE \$ 5.75

## CERTIFICATE OF LOCATION - NEVADA

THE UNDERSIGNED, heraby certifies that ATLAS PRECIOUS METALS INC., by Its Agent, the undersigned, does hereby locate the VI 14 Lode Mining Claim on this 8th day of June, 1986, situated in the Unknown Mining District, Eureka County, Nevada.

Said Claim is located in the NW (Quarter) Section(s) 4, Township 22 N., Range 50 E., Mt. Diablo P.M., and more particularly described as follows, to wit:

Beginning at the northeast corner post No. 1,

Thence, 600 feet in a South direction to Post No. 2,  
Thence, 750 feet in a West direction to Post No. 3,  
Thence, 750 feet in a West direction to Post No. 4,  
Thence, 600 feet in a North direction to Post No. 5,  
Thence, 750 feet in a East direction to Post No. 6,  
Thence, 750 feet in a East direction to Post No. 1;

the point of beginning and all posts being 3"X4" plastic pipe.

The claim monument on which the Notice is posted lies approximately midway between the two sides and is 10 feet from the East end and 1490 feet from the West end. The general course of the Lode as near as may be is East and West.

To tie this Claim to the Public Survey, begin at the northeast corner, Section 23, Township 22 N., Range 50 E., Mt. Diablo P.M., bear north, 13700 feet, and west, 14800 feet to the northeast corner of this Claim.

The location work consisted of making the map as provided in NRS 517.040. Dated July 30 A.D., 1986, and filed in duplicate.

Atlas Precious Metals Inc.  
P.O. Box 1207  
Moab, Utah 84532

By: [Signature]  
Its Agent  
-Locator-

STATE OF NEVADA }  
COUNTY OF WASHOE } SS.

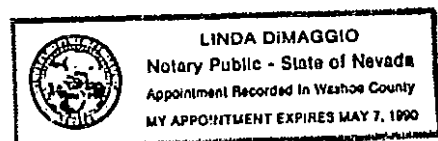
Sworn to and acknowledged before me this 5th day of August, 1986, by Richard J. Kehmeier as Agent for ATLAS PRECIOUS METALS INC.

[Signature]  
Notary Public

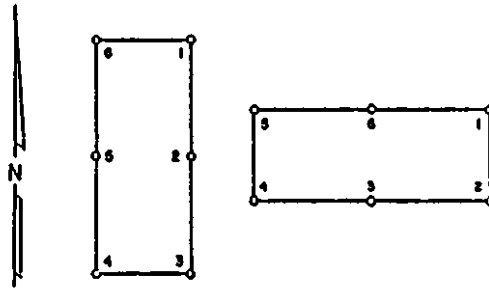
My Commission Expires:

May 7, 1990

BOOK 147 PAGE 211



86 AUG 8 AM: 29

OFFICIAL RECORDS  
EUREKA COUNTY, NEVADA  
FILE NO. 104133  
FEES \$ 5.75

## CERTIFICATE OF LOCATION - NEVADA

THE UNDERSIGNED, hereby certifies that ATLAS PRECIOUS METALS INC., by its Agent, the undersigned, does hereby locate the W 15 Lode Mining Claim on this 8th day of June, 1986, situated in the Unknown Mining District, Eureka County, Nevada.

Said Claim is located in the NW(NE) (Quarter) Section(s) 4(4), Township 22 N., Range 50 E., Mt. Diablo P.M., and more particularly described as follows, to wit:

Beginning at the northeast corner post No. 1,

Thence, 600 feet in a South direction to Post No. 2,  
Thence, 750 feet in a West direction to Post No. 3,  
Thence, 750 feet in a West direction to Post No. 4,  
Thence, 600 feet in a North direction to Post No. 5,  
Thence, 750 feet in a East direction to Post No. 6,  
Thence, 750 feet in a East direction to Post No. 1,


the point of beginning and all posts being 3"x4" plastic pipe.

The claim monument on which the Notice is posted lies approximately midway between the two sides and is 1490 feet from the East end and 10 feet from the West end. The general course of the Lode as near as may be is East and West.

To tie this Claim to the Public Survey, begin at the northeast corner, Section 23, Township 22 N., Range 50 E., Mt. Diablo P.M., bear north, 13700 feet, and west, 13300 feet to the northeast corner of this Claim.

The location work consisted of making the map as provided in IRS 517.040.  
Dated July 30 A.D., 1986, and filed in duplicate.

Atlas Precious Metals Inc.  
P.O. Box 1207  
Moab, Utah 84532

By:   
Its Agent  
-Locator-

STATE OF NEVADA )  
COUNTY OF WASHOE ) SS.

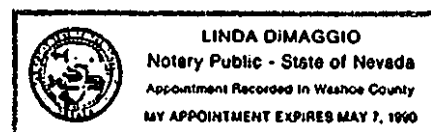
Sworn to and acknowledged before me this 5th day of August, 1986, by Richard J. Kehmeier as Agent for ATLAS PRECIOUS METALS INC.

My Commission Expires:

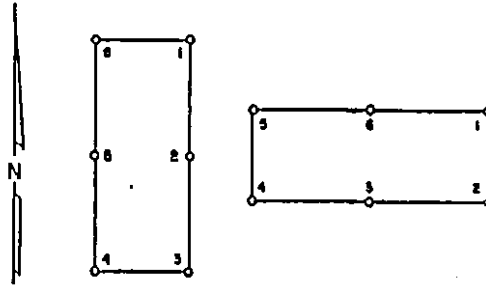
May 7, 1990

BOOK 147 PAGE 212

  
Notary Public



86 AUG 8 AM: 29

OFFICIAL RECORDS  
OFFICE OF THE CLERK, NEVADA  
CLERK OF THE DISTRICT COURT  
FILE NO. **104134**  
FEE \$ **5.75**

## CERTIFICATE OF LOCATION - NEVADA

THE UNDERSIGNED, hereby certifies that ATLAS PRECIOUS METALS INC., by its Agent, the undersigned, does hereby locate the W 16 Lode Mining Claim on this 8th day of June, 1986, situated in the Unknown Mining District, Eureka County, Nevada.

Said Claim is located in the NW(SW) (Quarter) Section(s) 4(4), Township 22 N., Range 50 E., Mt. Diablo P.M., and more particularly described as follows, to wit:

Beginning at the northeast corner post No. 1,

Thence, 600 feet in a South direction to Post No. 2,  
Thence, 750 feet in a West direction to Post No. 3,  
Thence, 750 feet in a West direction to Post No. 4,  
Thence, 600 feet in a North direction to Post No. 5,  
Thence, 750 feet in a East direction to Post No. 6,  
Thence, 750 feet in a East direction to Post No. 1,

the point of beginning and all posts being 3"x4" plastic pipe.

The claim monument on which the Notice is posted lies approximately midway between the two sides and is 10 feet from the East end and 1490 feet from the West end. The general course of the Lode as near as may be is East and West.

To tie this Claim to the Public Survey, begin at the northeast corner, Section 23, Township 22 N., Range 50 E., Mt. Diablo P.M., bear north, 13100 feet, and west, 14800 feet to the northeast corner of this Claim.

The location work consisted of making the map as provided in NRS 517.040. Dated July 30 A.D., 1986, and filed in duplicate.

Atlas Precious Metals Inc.  
P.O. Box 1207  
Hoab, Utah 84532

By: [Signature]  
Its Agent  
-Locator-

STATE OF NEVADA )  
COUNTY OF WASHOE ) SS.

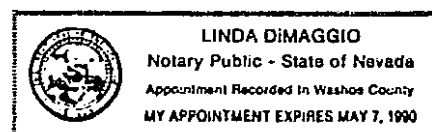
Sworn to and acknowledged before me this 5th day of August 1986, by Richard J. Kehmeier as Agent for ATLAS PRECIOUS METALS INC.

Linda DiMaggio  
Notary Public

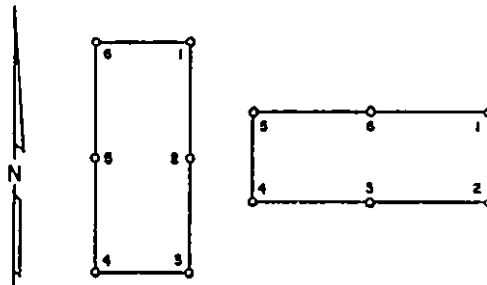
My Commission Expires:

May 1, 1990

BOOK 147 PAGE 213



86 AUG 8 All: 29

OFFICIAL RECORDS  
EUREKA COUNTY, NEVADA  
J.M. REBALELL RECORDER  
FILE NO. 104135  
FEE \$ 5.75

## CERTIFICATE OF LOCATION - NEVADA

THE UNDERSIGNED, hereby certifies that ATLAS PRECIOUS METALS INC., by its Agent, the undersigned, does hereby locate the WI 17 Lode Mining Claim on this 8th day of June, 1986, situated in the Unknown Mining District, Eureka County, Nevada.

Said Claim is located in the NW(NE)(SW)(SE) (Quarter) Section(s) 4(4)(4)(4), Township 22 N., Range 50 E., Mt. Diablo P.M., and more particularly described as follows, to wit:

Beginning at the northeast corner post No. 1,

Thence, 600 feet in a South direction to Post No. 2,  
Thence, 750 feet in a West direction to Post No. 3,  
Thence, 750 feet in a West direction to Post No. 4,  
Thence, 600 feet in a North direction to Post No. 5,  
Thence, 750 feet in a East direction to Post No. 6,  
Thence, 750 feet in a East direction to Post No. 1,

the point of beginning and all posts being 3"x4" plastic pipe.

The claim monument on which the Notice is posted lies approximately midway between the two sides and is 1490 feet from the East end and 10 feet from the West end. The general course of the Lode as near as may be is East and West.

To tie this Claim to the Public Survey, begin at the northeast corner, Section 23, Township 22 N., Range 50 E., Mt. Diablo P.M., bear north, 13100 feet, and west, 13300 feet to the northeast corner of this Claim.

The location work consisted of making the map as provided in NRS 517.040. Dated July 30 A.D., 1986, and filed in duplicate.

Atlas Precious Metals Inc.  
P.O. Box 1207  
Moab, Utah 84532

By: [Signature]  
Its Agent  
-Locator-

STATE OF NEVADA )  
COUNTY OF WASHOE ) SS.

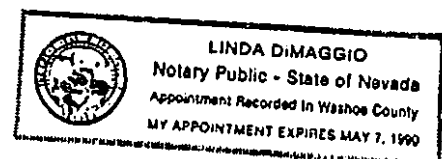
Sworn to and acknowledged before me this 5th day of August, 1986, by Richard J. Kehmeier as Agent for ATLAS PRECIOUS METALS INC.,

Linda DiMaggio  
Notary Public

My Commission Expires:

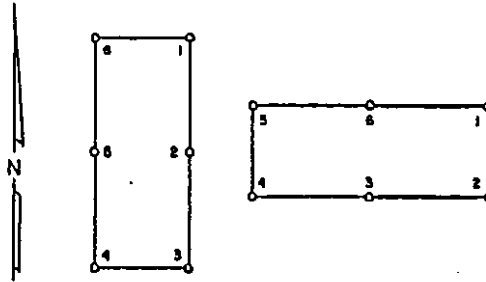
May 1, 1990

BOOK 147 PAGE 214





86 AUG 8 All: 29

OFFICIAL RECORDS  
EUREKA COUNTY, NEVADA  
N.E. REBELEATH RECORDER  
FILE NO. **104136**  
FEE \$ **5.75**

## CERTIFICATE OF LOCATION - NEVADA

THE UNDERSIGNED, hereby certifies that ATLAS PRECIOUS METALS INC., by its Agent, the undersigned, does hereby locate the WI 18 Lode Mining Claim on this 8th day of June, 1986, situated in the Unknown Mining District, Eureka County, Nevada.

Said Claim is located in the SW (Quarter) Section(s) 4, Township 22 N., Range 50 E., Mt. Diablo P.M., and more particularly described as follows, to wit:

Beginning at the northeast corner post No. 1,

Thence, 600 feet in a South direction to Post No. 2,  
Thence, 750 feet in a West direction to Post No. 3,  
Thence, 750 feet in a West direction to Post No. 4,  
Thence, 600 feet in a North direction to Post No. 5,  
Thence, 750 feet in a East direction to Post No. 6,  
Thence, 750 feet in a East direction to Post No. 1;

the point of beginning and all posts being 3"X4' plastic pipe.

The claim monument on which the Notice is posted lies approximately midway between the two sides and is 10 feet from the East end and 1490 feet from the West end. The general course of the Lode as near as may be is East and West.

To tie this Claim to the Public Survey, begin at the northeast corner, Section 23, Township 22 N., Range 50 E., Mt. Diablo P.M., bear north, 12500 feet, and west, 14800 feet to the northeast corner of this Claim.

The location work consisted of making the map as provided in NRS 517.040.  
Dated July 30 A.D., 1986, and filed in duplicate.

Atlas Precious Metals Inc.  
P.O. Box 1207  
Moab, Utah 84532

By: [Signature]  
Its Agent  
-Locator-

STATE OF NEVADA }  
COUNTY OF WASHOE } SS.

Sworn to and acknowledged before me this 5th day of August, 1986, by Richard J. Kehmeier as Agent for ATLAS PRECIOUS METALS INC.

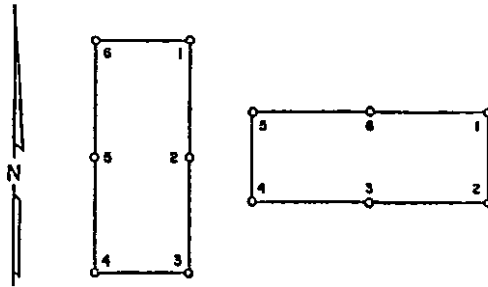
My Commission Expires:

May 1, 1990

BOOK 147 PAGE 215



86 AUG 8 AM 11:29

OFFICIAL RECORDS  
EUREKA COUNTY, NEVADA  
FILE NO. **104137**  
Fee \$ 5.75

## CERTIFICATE OF LOCATION - NEVADA

THE UNDERSIGNED, hereby certifies that ATLAS PRECIOUS METALS INC., by its Agent, the undersigned, does hereby locate the W1 19 Lode Mining Claim on this 8th day of June, 1986, situated in the Unknown Mining District, Eureka County, Nevada.

Said Claim is located in the SW(SE) (Quarter) Section(s) 4(4), Township 22 N., Range 50 E., Mt. Diablo P.M., and more particularly described as follows, to wit:

Beginning at the northeast corner post No. 1,

Thence, 600 feet in a South direction to Post No. 2,  
Thence, 750 feet in a West direction to Post No. 3,  
Thence, 750 feet in a West direction to Post No. 4,  
Thence, 600 feet in a North direction to Post No. 5,  
Thence, 750 feet in a East direction to Post No. 6,  
Thence, 750 feet in a East direction to Post No. 1,

the point of beginning and all posts being 3"x4" plastic pipe.

The claim monument on which the Notice is posted lies approximately midway between the two sides and is 1490 feet from the East end and 10 feet from the West end. The general course of the Lode as near as may be is East and West.

To tie this Claim to the Public Survey, begin at the northeast corner, Section 23, Township 22 N., Range 50 E., Mt. Diablo P.M., bear north 12500 feet, and west 13300 feet to the northeast corner of this Claim.

The location work consisted of making the map as provided in MRS 517.040.  
Dated July 30 A.D., 1986, and filed in duplicate.

Atlas Precious Metals Inc.  
P.O. Box 1207  
Moab, Utah 84532

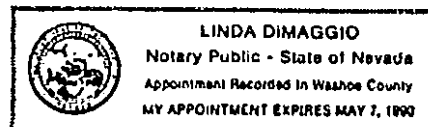
By: [Signature]  
Its Agent  
-Locator-

STATE OF NEVADA )  
COUNTY OF WASHOE ) SS.

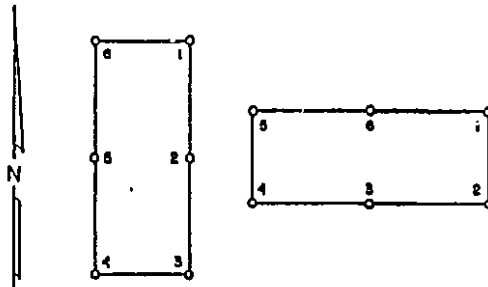
Sworn to and acknowledged before me this 5th day of August, 1986, by Richard J. Kehmeier as Agent for ATLAS PRECIOUS METALS INC.

My Commission Expires:

May 1, 1990  
BOOK 147 PAGE 216



86 AUG 8 All: 29



OFFICIAL RECORDS  
EUREKA COUNTY, NEVADA  
MINERAL RIGHTS RECORDER  
FILE NO. **104138**  
Fee \$ **5.75**

## CERTIFICATE OF LOCATION - NEVADA

THE UNDERSIGNED, hereby certifies that ATLAS PRECIOUS METALS INC., by its Agent, the undersigned, does hereby locate the W1 20 Lode Mining Claim on this 9th day of June, 1986, situated in the Unknown Mining District, Eureka County, Nevada.

Said Claim is located in the SW (Quarter) Section(s) 4, Township 22 N., Range 50 E., Mt. Diablo P.M., and more particularly described as follows, to wit:

Beginning at the northeast corner post No. 1,

Thence, 600 feet in a South direction to Post No. 2,  
Thence, 750 feet in a West direction to Post No. 3,  
Thence, 750 feet in a West direction to Post No. 4,  
Thence, 600 feet in a North direction to Post No. 5,  
Thence, 750 feet in a East direction to Post No. 6,  
Thence, 750 feet in a East direction to Post No. 1;

the point of beginning and all posts being 3"x4" plastic pipe.

The claim monument on which the Notice is posted lies approximately midway between the two sides and is 10 feet from the East end and 1490 feet from the West end. The general course of the Lode as near as may be is East and West.

To tie this Claim to the Public Survey, begin at the northeast corner, Section 23, Township 22 N., Range 50 E., Mt. Diablo P.M., bear north, 11900 feet, and west, 14800 feet to the northeast corner of this Claim.

The location work consisted of making the map as provided in HRS 517.040. Dated July 30 A.O., 1986, and filed in duplicate.

Atlas Precious Metals Inc.  
P.O. Box 1207  
Moab, Utah 84532

By: [Signature]  
Its Agent  
-Locator-

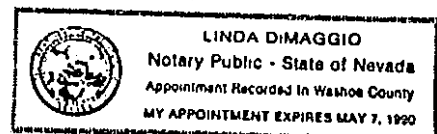
STATE OF NEVADA )  
COUNTY OF WASHOE ) SS.

Sworn to and acknowledged before me this 5th day of August, 1986, by Richard J. Kehmeier as Agent for ATLAS PRECIOUS METALS INC.

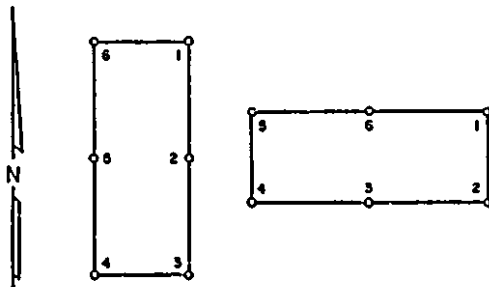
My Commission Expires:

May 1, 1990

[Signature]  
Notary Public



86 AUG 8 AM 11:29


 OFFICIAL RECORDS  
 FILE NO. **104139**  
 Fee \$ 5.75

## CERTIFICATE OF LOCATION - NEVADA

THE UNDERSIGNED, hereby certifies that ATLAS PRECIOUS METALS INC., by its Agent, the undersigned, does hereby locate the VI 21 Lode Mining Claim on this 9th day of June, 1986, situated in the Unknown Mining District, Eureka County, Nevada.

Said Claim is located in the NW(NE) (Quarter) Section(s) 33(33), Township 23 N., Range 50 E., Mt. Diablo P.M., and more particularly described as follows, to wit:

Beginning at the northeast corner post No. 1,

Thence, 600 feet in a South direction to Post No. 2,  
 Thence, 750 feet in a West direction to Post No. 3,  
 Thence, 750 feet in a West direction to Post No. 4,  
 Thence, 600 feet in a North direction to Post No. 5,  
 Thence, 750 feet in a East direction to Post No. 6,  
 Thence, 750 feet in a East direction to Post No. 1,

the point of beginning and all posts being 3"X4" plastic pipe.

The claim monument on which the Notice is posted lies approximately midway between the two sides and is 1490 feet from the East end and 10 feet from the West end. The general course of the Lode as near as may be is East and West.

To tie this Claim to the Public Survey, begin at the northeast corner, Section 23, Township 22 N., Range 50 E., Mt. Diablo P.M., bear north, 19700 feet, and west, 13300 feet to the northeast corner of this Claim.

The location work consisted of making the map as provided in NRS 517.040. Dated July 30 A.D., 1986, and filed in duplicate.

Atlas Precious Metals Inc.  
 P.O. Box 1207  
 Moab, Utah 84532

By: [Signature]  
 Its Agent  
 -Locator-

STATE OF NEVADA )  
 ) SS.  
 COUNTY OF WASHOE )

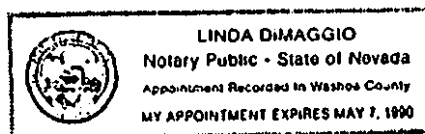
Sworn to and acknowledged before me this 5th day of August, 1986, by Richard J. Kehmeler as Agent for ATLAS PRECIOUS METALS INC.

My Commission Expires:

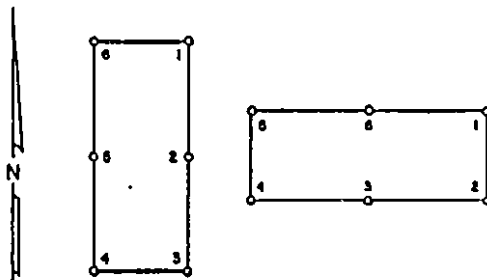
May 1, 1990

BOOK 147 PAGE 218

[Signature]  
 Notary Public



86 AUG 8 AM 11:30

OFFICIAL RECORDS  
EUREKA COUNTY, NEVADA  
FILE NO. 104140  
FEE \$ 5.75

## CERTIFICATE OF LOCATION - NEVADA

THE UNDERSIGNED, hereby certifies that ATLAS PRECIOUS METALS INC., by its Agent, the undersigned, does hereby locate the WI 22 Lode Mining Claim on this 9th day of June, 1986, situated in the Unknown Mining District, Eureka County, Nevada.

Said Claim is located in the NW (Quarter) Section(s) 33, Township 23 N., Range 50 E., Mt. Diablo P.M., and more particularly described as follows, to wit:

Beginning at the northeast corner post No. 1,

Thence, 600 feet in a South direction to Post No. 2,  
Thence, 750 feet in a West direction to Post No. 3,  
Thence, 750 feet in a West direction to Post No. 4,  
Thence, 600 feet in a North direction to Post No. 5,  
Thence, 750 feet in a East direction to Post No. 6,  
Thence, 750 feet in a East direction to Post No. 1,

the point of beginning and all posts being 3"x4" plastic pipe.

The claim monument on which the Notice is posted lies approximately midway between the two sides and is 10 feet from the East end and 1490 feet from the West end. The general course of the Lode as near as may be is East and West.

To tie this Claim to the Public Survey, begin at the northeast corner, Section 23, Township 22 N., Range 50 E., Mt. Diablo P.M., bear north, 19700 feet, and west, 14800 feet to the northeast corner of this Claim.

The location work consisted of making the map as provided in NRS 517.040.  
Dated July 30 A.D., 1986, and filed in duplicate.

Atlas Precious Metals Inc.  
P.O. Box 1207  
Moab, Utah 84532

By: [Signature]  
Its Agent  
-Locator-

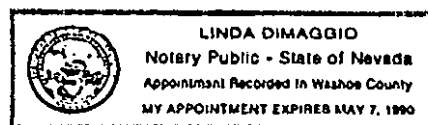
STATE OF NEVADA }  
COUNTY OF WASHOE } ss.

Sworn to and acknowledged before me this 5th day of August, 1986, by Richard J. Kehmeier as Agent for ATLAS PRECIOUS METALS INC.

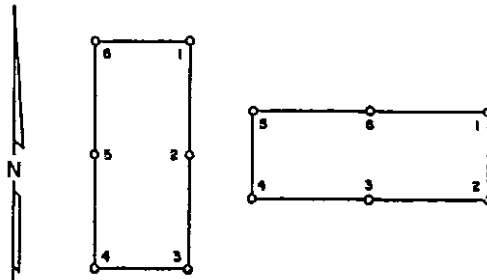
My Commission Expires:

May 1, 1990

BOOK 147 PAGE 219



86 AUG 8 11:30

OFFICIAL RECORDS  
SHERIFF COUNTY, NEVADA  
FILE NO 104141  
FEE \$ 5.75

## CERTIFICATE OF LOCATION - NEVADA

THE UNDERSIGNED, hereby certifies that ATLAS PRECIOUS METALS INC., by its Agent, the undersigned, does hereby locate the WI 23 Lode Mining Claim on this 9th day of June, 1986, situated in the Unknown Mining District, Eureka County, Nevada.

Said Claim is located in the NW(NE) (Quarter) Section(s) 33(33), Township 23 N., Range 50 E., Mt. Diablo P.M., and more particularly described as follows, to wit:

Beginning at the northeast corner post No. 1,

Thence, 600 feet in a South direction to Post No. 2,  
Thence, 750 feet in a West direction to Post No. 3,  
Thence, 750 feet in a West direction to Post No. 4,  
Thence, 600 feet in a North direction to Post No. 5,  
Thence, 750 feet in a East direction to Post No. 6,  
Thence, 750 feet in a East direction to Post No. 1,

the point of beginning and all posts being 3"X4" plastic pipe.

The claim monument on which the Notice is posted lies approximately midway between the two sides and is 1490 feet from the East end and 10 feet from the West end. The general course of the Lode as near as may be is East and West.

To tie this Claim to the Public Survey, begin at the northeast corner, Section 23, Township 22 N., Range 50 E., Mt. Diablo P.M., bear north, 19100 feet, and west, 13300 feet to the northeast corner of this Claim.

The location work consisted of making the map as provided in NRS 517.040. Dated July 30 A.D., 1986, and filed in duplicate.

Atlas Precious Metals Inc.  
P.O. Box 1207  
Moab, Utah 84532

By: [Signature]  
Its Agent  
-Locator-

STATE OF NEVADA )  
COUNTY OF WASHOE ) SS.

Sworn to and acknowledged before me this 5th day of August, 1986, by Richard J. Kehmeier as Agent for ATLAS PRECIOUS METALS INC.

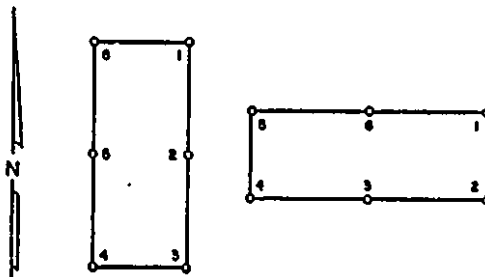
My Commission Expires:

May 1, 1990

BOOK 147 PAGE 220

[Signature]  
Notary Public  
LINDA DIMAGGIO  
Notary Public - State of Nevada  
Appointment Recorded in Washoe County  
MY APPOINTMENT EXPIRES MAY 7, 1990

86 AUG 8 AM 1:30

OFFICIAL RECORDS  
WASCO COUNTY, NEVADA  
1. B. BALLAL & SONS  
FILE NO. **104142**  
FEE \$ **5.75**

## CERTIFICATE OF LOCATION - NEVADA

THE UNDERSIGNED, hereby certifies that ATLAS PRECIOUS METALS INC., by its Agent, the undersigned, does hereby locate the W1 24 Lode Mining Claim on this 9th day of June, 1986, situated in the Unknown Mining District, Eureka County, Nevada.

Said Claim is located in the NW (Quarter) Section(s) 33, Township 23 N., Range 50 E., Mt. Diablo P.M., and more particularly described as follows, to wit:

Beginning at the northeast corner post No. 1,

Thence, 600 feet in a South direction to Post No. 2,  
Thence, 750 feet in a West direction to Post No. 3,  
Thence, 750 feet in a West direction to Post No. 4,  
Thence, 600 feet in a North direction to Post No. 5,  
Thence, 750 feet in a East direction to Post No. 6,  
Thence, 750 feet in a East direction to Post No. 1,

the point of beginning and all posts being 3"x4" plastic pipe.

The claim monument on which the Notice is posted lies approximately midway between the two sides and is 10 feet from the East end and 1490 feet from the West end. The general course of the Lode as near as may be is East and West.

To tie this Claim to the Public Survey, begin at the northeast corner, Section 23, Township 22 N., Range 50 E., Mt. Diablo P.M., bear north, 19100 feet, and west, 14800 feet to the northeast corner of this Claim.

The location work consisted of making the map as provided in NRS 517.040. Dated July 30 A.D., 1986, and filed in duplicate.

Atlas Precious Metals Inc.  
P.O. Box 1207  
Moab, Utah 84532

By: [Signature]  
Its Agent  
-Locator-

STATE OF NEVADA }  
COUNTY OF WASHOE } SS.

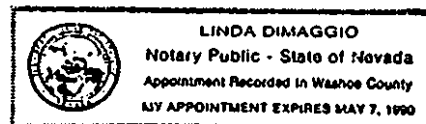
Sworn to and acknowledged before me this 5th day of August, 1986, by Richard J. Kehmeier as Agent for ATLAS PRECIOUS METALS INC.

My Commission Expires:

May 7, 1990

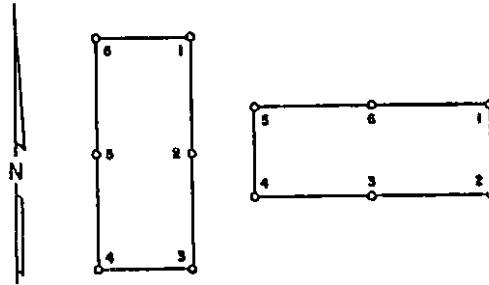
BOOK 147 PAGE 221

[Signature]  
Notary Public





86 AUG 8 AM: 30

OFFICIAL RECORDS  
EUREKA COUNTY, NEVADA  
FILE NO. 104143  
FEE \$ 5.75

## CERTIFICATE OF LOCATION - NEVADA

THE UNDERSIGNED, hereby certifies that ATLAS PRECIOUS METALS INC., by its Agent, the undersigned, does hereby locate the WI 25 Lode Mining Claim on this 9th day of June, 1986, situated in the Unknown Mining District, Eureka County, Nevada.

Said Claim is located in the NW(SW)(NE)(SE) (Quarter) Section(s) 33(33)(33)(33), Township 23 N., Range 50 E., Mt. Diablo P.M., and more particularly described as follows, to wit:

Beginning at the northeast corner post No. 1,

Thence, 600 feet in a South direction to Post No. 2,  
Thence, 750 feet in a West direction to Post No. 3,  
Thence, 750 feet in a West direction to Post No. 4,  
Thence, 600 feet in a North direction to Post No. 5,  
Thence, 750 feet in a East direction to Post No. 6,  
Thence, 750 feet in a East direction to Post No. 1,

the point of beginning and all posts being 3"x4" plastic pipe.

The claim monument on which the Notice is posted lies approximately midway between the two sides and is 1490 feet from the East end and 10 feet from the West end. The general course of the Lode as near as may be is East and West.

To tie this Claim to the Public Survey, begin at the northeast corner, Section 23, Township 22 N., Range 50 E., Mt. Diablo P.M., bear north, 18500 feet, and west, 13300 feet to the northeast corner of this Claim.

The location work consisted of making the map as provided in NRS 517.040.  
Dated July 30 A.D., 1986, and filed in duplicate.

Atlas Precious Metals Inc.  
P.O. Box 1207  
Moab, Utah 84532

By: [Signature]  
Its Agent  
-Locator-

STATE OF NEVADA )  
COUNTY OF WASHOE ) SS.

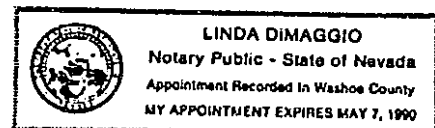
Sworn to and acknowledged before me this 5th day of August, 1986, by Richard J. Kehmeier as Agent for ATLAS PRECIOUS METALS INC.

[Signature]  
Notary Public

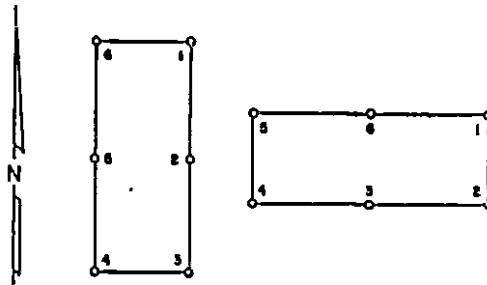
My Commission Expires:

May 1, 1990

BOOK 147 PAGE 222



86 AUG 8 11:30

OFFICIAL RECORDS  
CLERK COUNTY OF NEVADA  
104144  
FILE NO.  
FEE \$ 5.75

## CERTIFICATE OF LOCATION - NEVADA

THE UNDERSIGNED, hereby certifies that ATLAS PRECIOUS METALS INC., by its Agent, the undersigned, does hereby locate the W 26 Lode Mining Claim on this 9th day of June, 1986, situated in the Unknown Mining District, Eureka County, Nevada.

Said Claim is located in the NW(SW) (Quarter) Section(s) 33(33), Township 23 N., Range 50 E., Mt. Diablo P.M., and more particularly described as follows, to wit:

Beginning at the northeast corner post No. 1,

Thence, 600 feet in a South direction to Post No. 2,  
Thence, 750 feet in a West direction to Post No. 3,  
Thence, 750 feet in a West direction to Post No. 4,  
Thence, 600 feet in a North direction to Post No. 5,  
Thence, 750 feet in a East direction to Post No. 6,  
Thence, 750 feet in a East direction to Post No. 1,

the point of beginning and all posts being 3"X4" plastic pipe.

The claim monument on which the Notice is posted lies approximately midway between the two sides and is 10 feet from the East end and 1490 feet from the West end. The general course of the Lode as near as may be is East and West.

To tie this Claim to the Public Survey, begin at the northeast corner, Section 23, Township 22 N., Range 50 E., Mt. Diablo P.M., bear north, 18500 feet, and west, 14800 feet to the northeast corner of this Claim.

The location work consisted of making the map as provided in NRS 517.040. Dated July 30 A.D., 1986, and filed in duplicate.

Atlas Precious Metals Inc.  
P.O. Box 1207  
Moab, Utah 84532

By: Richard J. Kehmeier  
Its Agent  
-Locator-

STATE OF NEVADA )  
COUNTY OF WASHOE ) SS.

Sworn to and acknowledged before me this 5th day of August 1986, by Richard J. Kehmeier as Agent for ATLAS PRECIOUS METALS INC.

Linda Di Maggio  
Notary Public

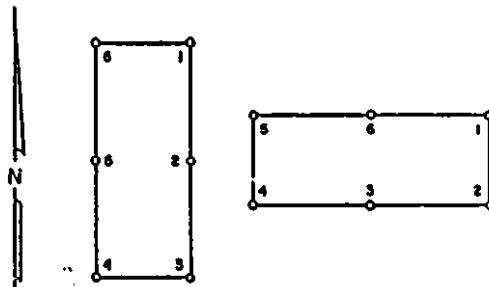
My Commission Expires:

May 7, 1990

BOOK 147 PAGE 223



86 AUG 8 All: 38

OFFICIAL RECORDS  
CLERK COUNTY, NEVADA  
FILE NO. 104145  
FEE \$ 5.75

## CERTIFICATE OF LOCATION - NEVADA

THE UNDERSIGNED, hereby certifies that ATLAS PRECIOUS METALS INC., by its Agent, the undersigned, does hereby locate the WJ 27 Lode Mining Claim on this 9th day of June, 1986, situated in the Unknown Mining District, Eureka County, Nevada.

Said Claim is located in the SW(SE) (Quarter) Section(s) 33(33), Township 23 N., Range 50 E., Mt. Diablo P.M., and more particularly described as follows, to wit:

Beginning at the northeast corner post No. 1,

Thence, 600 feet in a South direction to Post No. 2,  
Thence, 750 feet in a West direction to Post No. 3,  
Thence, 750 feet in a West direction to Post No. 4,  
Thence, 600 feet in a North direction to Post No. 5,  
Thence, 750 feet in a East direction to Post No. 6,  
Thence, 750 feet in a East direction to Post No. 1,

the point of beginning and all posts being 3"x4" plastic pipe.

The claim monument on which the Notice is posted lies approximately midway between the two sides and is 1490 feet from the East end and 10 feet from the West end. The general course of the Lode as near as may be is East and West.

To tie this Claim to the Public Survey, begin at the northeast corner, Section 23, Township 22 N., Range 50 E., Mt. Diablo P.M., bear north, 17900 feet, and west, 13300 feet to the northeast corner of this Claim.

The location work consisted of making the map as provided in NRS 517.040. Dated July 30 A.D., 1986, and filed in duplicate.

Atlas Precious Metals Inc.  
P.O. Box 1207  
Hoab, Utah 84532

By: [Signature]  
Its Agent  
-Locator-

STATE OF NEVADA )  
COUNTY OF WASHOE ) SS.

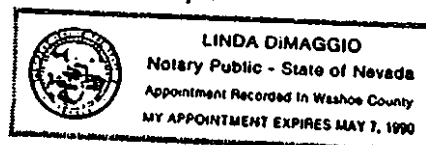
Sworn to and acknowledged before me this 5th day of August, 1986, by Richard J. Kehmeier as Agent for ATLAS PRECIOUS METALS INC.

My Commission Expires:

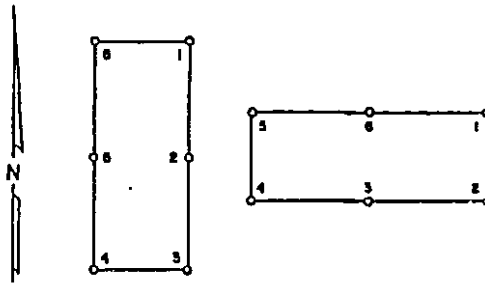
May 1, 1990

BOOK 147 PAGE 224

[Signature]  
Notary Public



86 AUG 8 AM: 30

OFFICIAL RECORDS  
EUREKA COUNTY, NEVADA  
P. M. REGILLATI, RECORDER  
FILE NO. 104146  
FEES \$ 5.75

## CERTIFICATE OF LOCATION - NEVADA

THE UNDERSIGNED, hereby certifies that ATLAS PRECIOUS METALS INC., by its Agent, the undersigned, does hereby locate the W 28 Lode Mining Claim on this 9th day of June, 1986, situated in the Unknown Mining District, Eureka County, Nevada.

Said Claim is located in the SW (Quarter) Section(s) 33, Township 23 N., Range 50 E., Mt. Diablo P.M., and more particularly described as follows, to wit:

Beginning at the northeast corner post No. 1,

Thence, 600 feet in a South direction to Post No. 2,  
Thence, 750 feet in a West direction to Post No. 3,  
Thence, 750 feet in a West direction to Post No. 4,  
Thence, 600 feet in a North direction to Post No. 5,  
Thence, 750 feet in a East direction to Post No. 6,  
Thence, 750 feet in a East direction to Post No. 1,

the point of beginning and all posts being 3"x4" plastic pipe.

The claim monument on which the Notice is posted lies approximately midway between the two sides and is 10 feet from the East end and 1490 feet from the West end. The general course of the Lode as near as may be is East and West.

To tie this Claim to the Public Survey, begin at the northeast corner, Section 23, Township 22 N., Range 50 E., Mt. Diablo P.M., bear north, 17900 feet, and west, 14800 feet to the northeast corner of this Claim.

The location work consisted of making the map as provided in NRS 517.040.  
Dated July 30 A.D., 1986, and filed in duplicate.

Atlas Precious Metals Inc.,  
P.O. Box 1207  
Hoab, Utah 84532

By: [Signature]  
Its Agent  
-Locator-

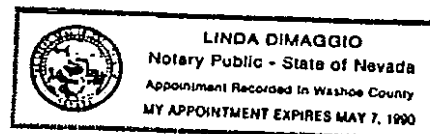
STATE OF NEVADA )  
COUNTY OF WASHOE ) ss.

Sworn to and acknowledged before me this 5th day of August, 1986, by Richard J. Kehmeier as Agent for ATLAS PRECIOUS METALS INC.

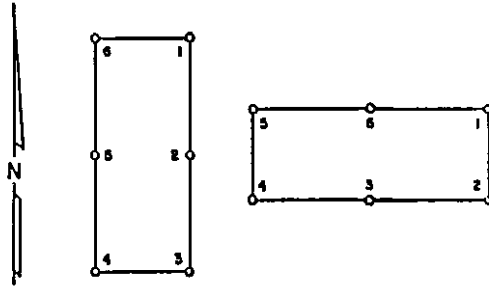
My Commission Expires:

May 1, 1990

BOOK 147 PAGE 225



86 AUG 8 11:31

OFFICIAL RECORDS  
EUREKA COUNTY, NEVADA  
FILE NO. 104147  
FEE \$ 5.75

## CERTIFICATE OF LOCATION - NEVADA

THE UNDERSIGNED, hereby certifies that ATLAS PRECIOUS METALS INC., by its Agent, the undersigned, does hereby locate the W1 29 Lode Mining Claim on this 9th day of June, 1986, situated in the Unknown Mining District, Eureka County, Nevada.

Said Claim is located in the SW(SE) (Quarter) Section(s) 33(33), Township 23 N., Range 50 E., Mt. Diablo P.M., and more particularly described as follows, to wit:

Beginning at the northeast corner post No. 1,

Thence, 600 feet in a South direction to Post No. 2,  
Thence, 750 feet in a West direction to Post No. 3,  
Thence, 750 feet in a West direction to Post No. 4,  
Thence, 600 feet in a North direction to Post No. 5,  
Thence, 750 feet in a East direction to Post No. 6,  
Thence, 750 feet in a East direction to Post No. 1,

the point of beginning and all posts being 3"x4" plastic pipe.

The claim monument on which the Notice is posted lies approximately midway between the two sides and is 1490 feet from the East end and 10 feet from the West end. The general course of the Lode as near as may be is East and West.

To tie this Claim to the Public Survey, begin at the northeast corner, Section 23, Township 22 N., Range 50 E., Mt. Diablo P.M., bear north, 17300 feet, and west, 13300 feet to the northeast corner of this Claim.

The location work consisted of making the map as provided in NRS 517.040. Dated July 30 A.D., 1986, and filed in duplicate.

Atlas Precious Metals Inc.  
P.O. Box 1207  
Moab, Utah 84532

By: *[Signature]*  
Its Agent  
-Locator-

STATE OF NEVADA )  
COUNTY OF WASHOE ) SS.

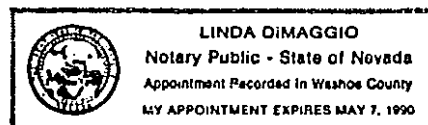
Sworn to and acknowledged before me this 5th day of August 1986, by Richard J. Kehmeyer as Agent for ATLAS PRECIOUS METALS INC.

*Linda DiMaggio*  
Notary Public

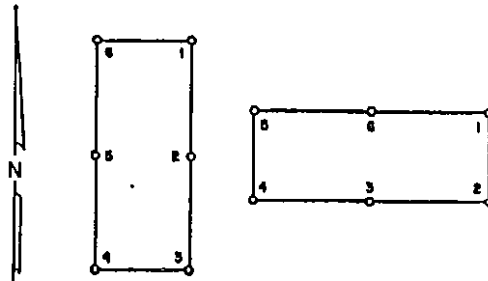
My Commission Expires:

*May 7, 1990*

BOOK 147 PAGE 226



86 AUG 8 AM: 31

OFFICIAL RECORDS  
EUREKA COUNTY, NEVADA  
COUNTY CLERK  
FILE NO. 104148  
FEE \$ 5.75

## CERTIFICATE OF LOCATION - NEVADA

THE UNDERSIGNED, hereby certifies that ATLAS PRECIOUS METALS INC., by its Agent, the undersigned, does hereby locate the W 30 Lode Mining Claim on this 9th day of June, 1986, situated in the Unknown Mining District, Eureka County, Nevada.

Said Claim is located in the SW (Quarter) Section(s) 33 Township 23 N., Range 50 E., Mt. Diablo P.M., and more particularly described as follows, to wit:

Beginning at the northeast corner post No. 1,

Thence, 600 feet in a South direction to Post No. 2,  
Thence, 750 feet in a West direction to Post No. 3,  
Thence, 750 feet in a West direction to Post No. 4,  
Thence, 600 feet in a North direction to Post No. 5,  
Thence, 750 feet in a East direction to Post No. 6,  
Thence, 750 feet in a East direction to Post No. 1,

the point of beginning and all posts being 3"x4" plastic pipe.

The claim monument on which the Notice is posted lies approximately midway between the two sides and is 10 feet from the East end and 1490 feet from the West end. The general course of the Lode as near as may be is East and West.

To tie this Claim to the Public Survey, begin at the northeast corner, Section 23, Township 22 N., Range 50 E., Mt. Diablo P.M., bear north, 17300 feet, and west, 14800 feet to the northeast corner of this Claim.

The location work consisted of making the map as provided in NRS 517.040.  
Dated July 30 A.D., 1986, and filed in duplicate.

Atlas Precious Metals Inc.  
P.O. Box 1207  
Moab, Utah 84532

By: [Signature]  
Its Agent  
-Locator-

STATE OF NEVADA )  
COUNTY OF WASHOE ) SS.

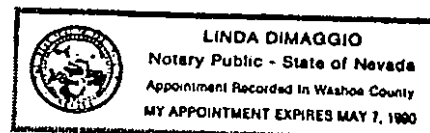
Sworn to and acknowledged before me this 5th day of August, 1986, by Richard J. Kehmeier as Agent for ATLAS PRECIOUS METALS INC.

Linda Di Maggio  
Notary Public

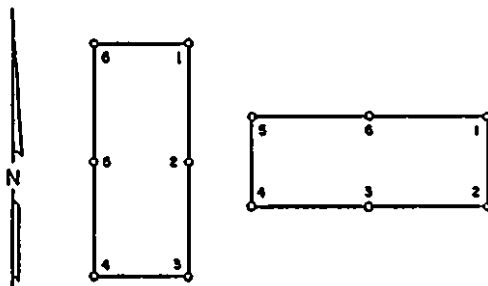
My Commission Expires:

May 7, 1990

BOOK 147 PAGE 227



86 AUG 8 All: 31


 OFFICIAL RECORDS  
 WASHOE COUNTY, NEVADA  
 FILE NO. 104149  
 FEE \$ 5.76

## CERTIFICATE OF LOCATION - NEVADA

THE UNDERSIGNED, hereby certifies that ATLAS PRECIOUS METALS INC., by its Agent, the undersigned, does hereby locate the W1 31 Lode Mining Claim on this 9th day of June, 1986, situated in the Unknown Mining District, Eureka County, Nevada.

Said Claim is located in the SW(SE) (Quarter) Section(s) 33(33), Township 23 N., Range 50 E., Mt. Diablo P.M., and more particularly described as follows, to wit:

Beginning at the northeast corner post No. 1,

Thence, 600 feet in a South direction to Post No. 2,  
 Thence, 750 feet in a West direction to Post No. 3,  
 Thence, 750 feet in a West direction to Post No. 4,  
 Thence, 600 feet in a North direction to Post No. 5,  
 Thence, 750 feet in a East direction to Post No. 6,  
 Thence, 750 feet in a East direction to Post No. 1,

the point of beginning and all posts being 3"x4' plastic pipe.

The claim monument on which the Notice is posted lies approximately midway between the two sides and is 1490 feet from the East end and 10 feet from the West end. The general course of the Lode as near as may be is East and West.

To tie this Claim to the Public Survey, begin at the northeast corner, Section 23, Township 22 N., Range 50 E., Mt. Diablo P.M., bear north, 16700 feet, and west, 13300 feet to the northeast corner of this Claim.

The location work consisted of making the map as provided in NRS 517.040.  
 Dated July 30 A.D., 1986, and filed in duplicate.

Atlas Precious Metals Inc.  
 P.O. Box 1207  
 Moab, Utah 84532

By: [Signature]  
 Its Agent  
 -Locator-

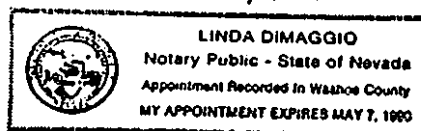
STATE OF NEVADA )  
 ) SS.  
 COUNTY OF WASHOE )

Sworn to and acknowledged before me this 5th day of August, 1986, by Richard J. Kehmeier as Agent for ATLAS PRECIOUS METALS INC.

My Commission Expires:

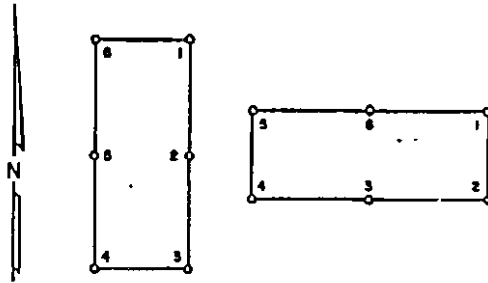
May 7, 1990

BOOK 147 PAGE 228





86 AUG 8 AM: 31


 OFFICIAL RECORDS  
 EUREKA COUNTY, NEVADA  
 PUBLIC RECORDS  
 FILE NO. 104150  
 FEE \$ 5.75

## CERTIFICATE OF LOCATION - NEVADA

THE UNDERSIGNED, hereby certifies that ATLAS PRECIOUS METALS INC., by its Agent, the undersigned, does hereby locate the W 32 Lode Mining Claim on this 9th day of June, 1986, situated in the Unknown Mining District, Eureka County, Nevada.

Said Claim is located in the SW (Quarter) Section(s) 33 Township 23 N., Range 50 E., Mt. Diablo P.M., and more particularly described as follows, to wit:

Beginning at the northeast corner post No. 1,

Thence, 600 feet in a South direction to Post No. 2,  
 Thence, 750 feet in a West direction to Post No. 3,  
 Thence, 750 feet in a West direction to Post No. 4,  
 Thence, 600 feet in a North direction to Post No. 5,  
 Thence, 750 feet in a East direction to Post No. 6,  
 Thence, 750 feet in a East direction to Post No. 1,

the point of beginning and all posts being 3"x4" plastic pipe.

The claim monument on which the Notice is posted lies approximately midway between the two sides and is 10 feet from the East end and 1490 feet from the West end. The general course of the Lode as near as may be is East and West.

To tie this Claim to the Public Survey, begin at the northeast corner, Section 23, Township 22 N., Range 50 E., Mt. Diablo P.M., bear north, 16700 feet, and west, 14800 feet to the northeast corner of this Claim.

The location work consisted of making the map as provided in NRS 517.040. Dated July 30 A.D., 1986, and filed in duplicate.

Atlas Precious Metals Inc.  
 P.O. Box 1207  
 Moab, Utah 84532

By:

 Its Agent  
 -Locator-

STATE OF NEVADA )  
 ) SS.  
 COUNTY OF WASHOE )

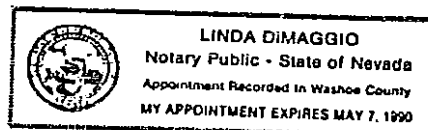
Sworn to and acknowledged before me this 5th day of August 1986, by Richard J. Kehmeier as Agent for ATLAS PRECIOUS METALS INC.

My Commission Expires:

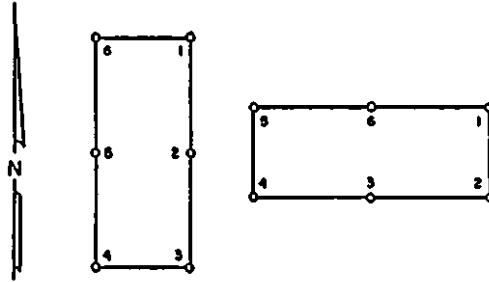
May 7, 1990

BOOK 147 PAGE 229

Linda DiMaggio  
 Notary Public



86 AUG 8 AM: 31

OFFICIAL RECORDS  
CLERK OF COUNTY, NEVADA  
FILE NO. 104151  
FEE \$ 5.75

## CERTIFICATE OF LOCATION - NEVADA

THE UNDERSIGNED, hereby certifies that ATLAS PRECIOUS METALS INC., by its Agent, the undersigned, does hereby locate the WI 33 Lode Mining Claim on this 9th day of June, 1986, situated in the Unknown Mining District, Eureka County, Nevada.

Said Claim is located in the SW(SE)(NW)(NE) (Quarter) Section(s) 33(33)(4)(4), Township 23(23)(22)(22)N Range 50 E., Mt. Diablo P.M., and more particularly described as follows, to wit:

Beginning at the northeast corner post No. 1,

Thence, 600 feet in a South direction to Post No. 2,  
Thence, 750 feet in a West direction to Post No. 3,  
Thence, 750 feet in a West direction to Post No. 4,  
Thence, 600 feet in a North direction to Post No. 5,  
Thence, 750 feet in a East direction to Post No. 6,  
Thence, 750 feet in a East direction to Post No. 1,

the point of beginning and all posts being 3"x4" plastic pipe.

The claim monument on which the Notice is posted lies approximately midway between the two sides and is 1490 feet from the East end and 10 feet from the West end. The general course of the Lode as near as may be is East and West.

To tie this Claim to the Public Survey, begin at the northeast corner, Section 23, Township 22 N., Range 50 E., Mt. Diablo P.M., bear north, 16100 feet, and west, 13300 feet to the northeast corner of this Claim.

The location work consisted of making the map as provided in NRS 517.040. Dated July 30 A.D., 1986, and filed in duplicate.

Atlas Precious Metals Inc.  
P.O. Box 1207  
Moab, Utah 84532

By: [Signature]  
Its Agent  
-Locator-

STATE OF NEVADA )  
COUNTY OF WASHOE ) SS.

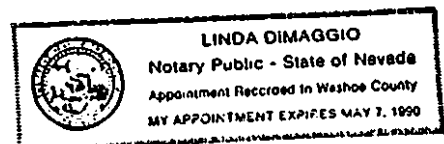
Sworn to and acknowledged before me this 5th day of August, 1986, by Richard J. Kehmeier as Agent for ATLAS PRECIOUS METALS INC.

[Signature]  
Notary Public

My Commission Expires:

May 1, 1990

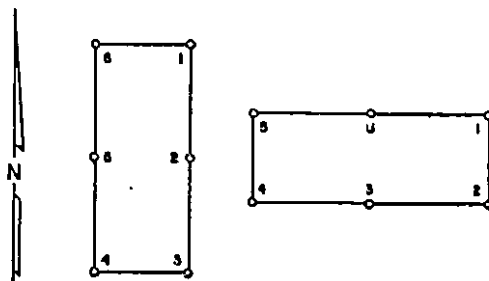
BOOK 147 PAGE 230



104152

RECORDED AT REQUEST OF  
APEX SURVEYING INC  
BOOK 147 PAGE 231

86 AUG 8 AM: 31

OFFICIAL RECORDS  
EUREKA COUNTY, NEVADA  
JIM DEBALENTI, RECORDER  
FILE NO. 104152  
FEE \$ 5.75

## CERTIFICATE OF LOCATION - NEVADA

THE UNDERSIGNED, hereby certifies that ATLAS PRECIOUS METALS INC., by its Agent, the undersigned, does hereby locate the W 34 Lode Mining Claim on this 9th day of June, 1986, situated in the Unknown Mining District, Eureka County, Nevada.

Said Claim is located in the NW(SW) (Quarter) Section(s) 4(33), Township 22(23) N., Range 50 E., Mt. Diablo P.M., and more particularly described as follows, to wit:

Beginning at the northeast corner post No. 1,

Thence, 600 feet in a South direction to Post No. 2,  
Thence, 750 feet in a West direction to Post No. 3,  
Thence, 750 feet in a West direction to Post No. 4,  
Thence, 600 feet in a North direction to Post No. 5,  
Thence, 750 feet in a East direction to Post No. 6,  
Thence, 750 feet in a East direction to Post No. 1,

the point of beginning and all posts being 3"X4" plastic pipe.

The claim monument on which the Notice is posted lies approximately midway between the two sides and is 10 feet from the East end and 1490 feet from the West end. The general course of the Lode as near as may be is East and West.

To tie this Claim to the Public Survey, begin at the northeast corner, Section 23, Township 22 N., Range 50 E., Mt. Diablo P.M., bear north, 16100 feet, and west, 14800 feet to the northeast corner of this Claim.

The location work consisted of making the map as provided in NRS 517.040.  
Dated July 30 A.D., 1986, and filed in duplicate.

Atlas Precious Metals Inc.  
P.O. Box 1207  
Moab, Utah 84532

By: [Signature]  
Its Agent  
-Locator-

STATE OF NEVADA )  
COUNTY OF WASHOE ) SS.

Sworn to and acknowledged before me this 5th day of August, 1986, by Richard J. Kehmeier as Agent for ATLAS PRECIOUS METALS INC.

My Commission Expires:

May 1, 1990

BOOK 147 PAGE 231

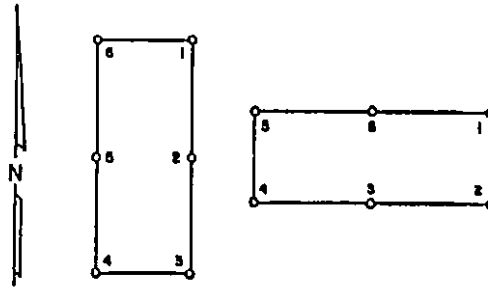
Linda Di Maggio  
Notary Public



104153

RECORDED AT REQUEST OF  
APEX SURVEYING INC  
BOOK 147 PAGE 232

86 AUG 8 AM: 31

OFFICIAL RECORDS  
EUREKA COUNTY, NEVADA  
FILE NO. 104153  
FEE \$ 5.95

## CERTIFICATE OF LOCATION - NEVADA

THE UNDERSIGNED, hereby certifies that ATLAS PRECIOUS METALS INC., by its Agent, the undersigned, does hereby locate the W1 35 Lode Mining Claim on this 9th day of June, 1986, situated in the Unknown Mining District, Eureka County, Nevada.

Said Claim is located in the SW(SE) (Quarter) Section(s) 11900, Township 22 N., Range 50 E., Mt. Diablo P.M., and more particularly described as follows, to wit:

Beginning at the northeast corner post No. 1,

Thence, 600 feet in a South direction to Post No. 2,  
Thence, 750 feet in a West direction to Post No. 3,  
Thence, 750 feet in a West direction to Post No. 4,  
Thence, 600 feet in a North direction to Post No. 5,  
Thence, 750 feet in a East direction to Post No. 6,  
Thence, 750 feet in a East direction to Post No. 1,

the point of beginning and all posts being 3"X4' plastic pipe.

The claim monument on which the Notice is posted lies approximately midway between the two sides and is 1490 feet from the East end and 10 feet from the West end. The general course of the Lode as near as may be is East and West.

To tie this Claim to the Public Survey, begin at the northeast corner, Section 23, Township 22 N., Range 50 E., Mt. Diablo P.M., bear north, 11900 feet, and west, 13300 feet to the northeast corner of this Claim.

The location work consisted of making the map as provided in NRS 517.040.  
Dated July 30 A.D., 1986, and filed in duplicate.

Atlas Precious Metals Inc.  
P.O. Box 1207  
Moab, Utah 84532

By: [Signature]  
Its Agent  
-Locator-

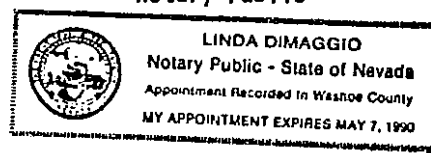
STATE OF NEVADA )  
COUNTY OF WASHOE ) ss.

Sworn to and acknowledged before me this 5<sup>th</sup> day of August, 1986, by Richard J. Kehmeier as Agent for ATLAS PRECIOUS METALS INC.

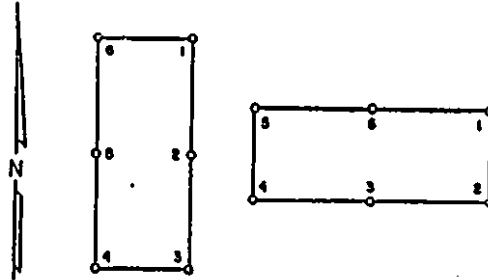
My Commission Expires:

May 7, 1990  
BOOK 147 PAGE 232

Linda DiMaggio  
Notary Public



86 AUG 8 AM: 31

OFFICIAL RECORDS  
EUREKA COUNTY, NEVADA  
FILE NO. 104154  
FEE \$ 5.75

## CERTIFICATE OF LOCATION - NEVADA

THE UNDERSIGNED, hereby certifies that ATLAS PRECIOUS METALS INC., by its Agent, the undersigned, does hereby locate the WI 36 Lode Mining Claim on this 9th day of June, 1986, situated in the Unknown Mining District, Eureka County, Nevada.

Said Claim is located in the SW (Quarter) Section(s) 4, Township 22 N., Range 50 E., Mt. Diablo P.M., and more particularly described as follows, to wit:

Beginning at the northeast corner post No. 1,

Thence, 600 feet in a South direction to Post No. 2,  
Thence, 750 feet in a West direction to Post No. 3,  
Thence, 750 feet in a West direction to Post No. 4,  
Thence, 600 feet in a North direction to Post No. 5,  
Thence, 750 feet in a East direction to Post No. 6,  
Thence, 750 feet in a East direction to Post No. 1;

the point of beginning and all posts being 3"x4" plastic pipe.

The claim monument on which the Notice is posted lies approximately midway between the two sides and is 10 feet from the East end and 1490 feet from the West end. The general course of the Lode as near as may be is East and West.

To tie this Claim to the Public Survey, begin at the northeast corner, Section 23, Township 22 N., Range 50 E., Mt. Diablo P.M., bear north, 11300 feet, and west, 14800 feet to the northeast corner of this Claim.

The location work consisted of making the map as provided in NRS 517.040. Dated July 30 A.D., 1986, and filed in duplicate.

Atlas Precious Metals Inc.  
P.O. Box 1207  
Hoab, Utah 84532

By: [Signature]  
Its Agent  
-Locator-

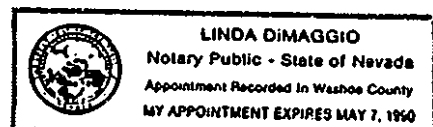
STATE OF NEVADA )  
COUNTY OF WASHOE ) SS.

Sworn to and acknowledged before me this 5th day of August, 1986, by Richard J. Kehmeier as Agent for ATLAS PRECIOUS METALS INC.

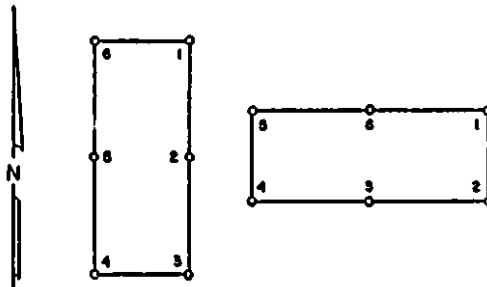
My Commission Expires:

May 1, 1990

BOOK 147 PAGE 233



86 AUG 8 AM: 31

OFFICIAL RECORDS  
EUREKA COUNTY, NEVADA  
FILE NO. 104155  
FEES 5.75

## CERTIFICATE OF LOCATION - NEVADA

THE UNDERSIGNED, hereby certifies that ATLAS PRECIOUS METALS INC., by its Agent, the undersigned, does hereby locate the W 37 Lode Mining Claim on this 9th day of June, 1986, situated in the Unknown Mining District, Eureka County, Nevada.

Said Claim is located in the SW(SE) (Quarter) Section(s) 4(4), Township 22 N., Range 50 E., Mt. Diablo P.M., and more particularly described as follows, to wit:

Beginning at the northeast corner post No. 1,

Thence, 600 feet in a South direction to Post No. 2,  
Thence, 750 feet in a West direction to Post No. 3,  
Thence, 750 feet in a West direction to Post No. 4,  
Thence, 600 feet in a North direction to Post No. 5,  
Thence, 750 feet in a East direction to Post No. 6,  
Thence, 750 feet in a East direction to Post No. 1,

the point of beginning and all posts being 3"x4" plastic pipe.

The claim monument on which the Notice is posted lies approximately midway between the two sides and is 1490 feet from the East end and 10 feet from the West end. The general course of the Lode as near as may be is East and West.

To tie this Claim to the Public Survey, begin at the northeast corner, Section 23, Township 22 N., Range 50 E., Mt. Diablo P.M., bear north, 11300 feet, and west, 13300 feet to the northeast corner of this Claim.

The location work consisted of making the map as provided in NRS 517.040.  
Dated July 30 A.D., 1986, and filed in duplicate.

Atlas Precious Metals Inc.  
P.O. Box 1207  
Moab, Utah 84532

By: [Signature]  
Its Agent  
-Locator-

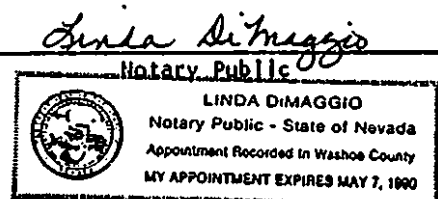
STATE OF NEVADA }  
COUNTY OF WASHOE } SS.

Sworn to and acknowledged before me this 5th day of August, 1986, by Richard J. Kehmeler as Agent for ATLAS PRECIOUS METALS INC.

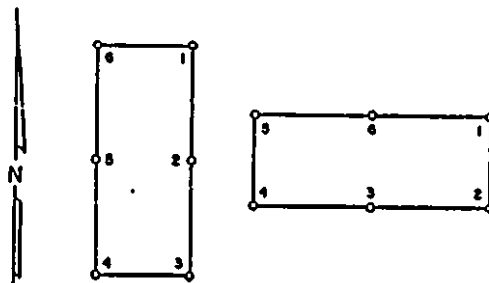
My Commission Expires:

May 1, 1990

BOOK 147 PAGE 234



86 AUG 8 AM: 31

OFFICIAL RECORDS  
EUREKA COUNTY, NEVADA  
M. H. REBALEATI, RECORDER  
FILE NO. **104156**  
FEE \$ **5.75**

## CERTIFICATE OF LOCATION - NEVADA

THE UNDERSIGNED, hereby certifies that ATLAS PRECIOUS METALS INC., by its Agent, the undersigned, does hereby locate the W 38 Lode Mining Claim on this 9th day of June, 1986, situated in the Unknown Mining District, Eureka County, Nevada.

Said Claim is located in the SW(NW) (Quarter) Section(s) 4(9), Township 22 N., Range 50 E., Mt. Diablo P.M., and more particularly described as follows, to wit:

Beginning at the northeast corner post No. 1,

Thence, 600 feet in a South direction to Post No. 2,  
Thence, 750 feet in a West direction to Post No. 3,  
Thence, 750 feet in a West direction to Post No. 4,  
Thence, 600 feet in a North direction to Post No. 5,  
Thence, 750 feet in a East direction to Post No. 6,  
Thence, 750 feet in a East direction to Post No. 1;

the point of beginning and all posts being 3"X4" plastic pipe.

The claim monument on which the Notice is posted lies approximately midway between the two sides and is 10 feet from the East end and 1490 feet from the West end. The general course of the Lode as near as may be is East and West.

To tie this Claim to the Public Survey, begin at the northeast corner, Section 23, Township 22 N., Range 50 E., Mt. Diablo P.M., bear north, 10700 feet, and west, 14800 feet to the northeast corner of this Claim.

The location work consisted of making the map as provided in NRS 517.040.  
Dated July 30 A.D., 1986, and filed in duplicate.

Atlas Precious Metals Inc.  
P.O. Box 1207  
Moab, Utah 84532

By: [Signature]  
Its Agent  
-Locator-

STATE OF NEVADA )  
COUNTY OF WASHOE ) SS.

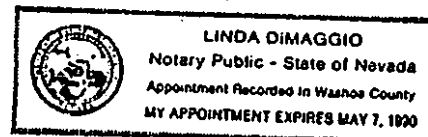
Sworn to and acknowledged before me this 5th day of August, 1986, by Richard J. Kehmeier as Agent for ATLAS PRECIOUS METALS INC.

My Commission Expires:

May 1, 1990

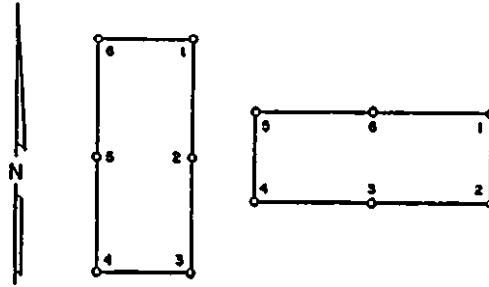
BOOK 147 PAGE 235

[Signature]  
Notary Public





86 AUG 8 All: 31

OFFICIAL RECORDS  
EUREKA COUNTY, NEVADA  
FILE NO. 104157  
FEE \$ 5.75

## CERTIFICATE OF LOCATION - NEVADA

THE UNDERSIGNED, hereby certifies that ATLAS PRECIOUS METALS INC., by its Agent, the undersigned, does hereby locate the WI 39 Lode Mining Claim on this 9th day of June, 1986, situated in the Unknown Mining District, Eureka County, Nevada.

Said Claim is located in the SW(SE)(NW)(NE) (Quarter) Section(s) 4(4)(9)(9), Township 22 N., Range 50 E., Mt. Diablo P.M., and more particularly described as follows, to wit:

Beginning at the northeast corner post No. 1,

Thence, 600 feet in a South direction to Post No. 2,  
Thence, 750 feet in a West direction to Post No. 3,  
Thence, 750 feet in a West direction to Post No. 4,  
Thence, 600 feet in a North direction to Post No. 5,  
Thence, 750 feet in a East direction to Post No. 6,  
Thence, 750 feet in a East direction to Post No. 1,

the point of beginning and all posts being 3"X4' plastic pipe.

The claim monument on which the Notice is posted lies approximately midway between the two sides and is 1490 feet from the East end and 10 feet from the West end. The general course of the Lode as near as may be is East and West.

To tie this Claim to the Public Survey, begin at the northeast corner, Section 23, Township 22 N., Range 50 E., Mt. Diablo P.M., bear north, 10700 feet, and west, 13300 feet to the northeast corner of this Claim.

The location work consisted of making the map as provided in NRS 517.040.  
Dated July 30 A.D., 1986, and filed in duplicate.

Atlas Precious Metals Inc.  
P.O. Box 1207  
Moab, Utah 84532

By: [Signature]  
Its Agent  
-Locator-

STATE OF NEVADA )  
COUNTY OF WASHOE ) SS.

Sworn to and acknowledged before me this 5th day of August, 1986, by Richard J. Kehmeier as Agent for ATLAS PRECIOUS METALS INC.

My Commission Expires:

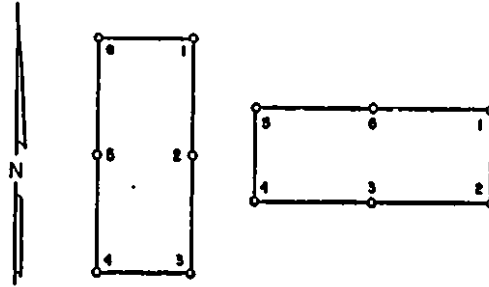
May 7, 1990

BOOK 147 PAGE 236

[Signature]  
Notary Public



86 AUG 8 AM 1:32

OFFICIAL RECORDS  
EUREKA COUNTY, NEVADA  
FILE NO. 104158  
FEES \$ 5.75

## CERTIFICATE OF LOCATION - NEVADA

THE UNDERSIGNED, hereby certifies that ATLAS PRECIOUS METALS INC., by its Agent, the undersigned, does hereby locate the W 40 Lode Mining Claim on this 9th day of June, 1986, situated in the Unknown Mining District, Eureka County, Nevada.

Said Claim is located in the NW (Quarter) Section(s) 9, Township 22 N., Range 50 E., Mt. Diablo P.M., and more particularly described as follows, to wit:

Beginning at the northeast corner post No. 1,

Thence, 600 feet in a South direction to Post No. 2,  
Thence, 750 feet in a West direction to Post No. 3,  
Thence, 750 feet in a West direction to Post No. 4,  
Thence, 600 feet in a North direction to Post No. 5,  
Thence, 750 feet in a East direction to Post No. 6,  
Thence, 750 feet in a East direction to Post No. 1;

the point of beginning and all posts being 3"X4" plastic pipe.

The claim monument on which the Notice is posted lies approximately midway between the two sides and is 10 feet from the East end and 1490 feet from the West end. The general course of the Lode as near as may be is East and West.

To tie this Claim to the Public Survey, begin at the northeast corner, Section 23, Township 22 N., Range 50 E., Mt. Diablo P.M., bear north 10100 feet, and west 14800 feet to the northeast corner of this Claim.

The location work consisted of making the map as provided in NRS 517.040. Dated July 30 A.D., 1986, and filed in duplicate.

Atlas Precious Metals Inc.  
P.O. Box 1207  
Hoab, Utah 84532

By: [Signature]  
Its Agent  
-Locator-

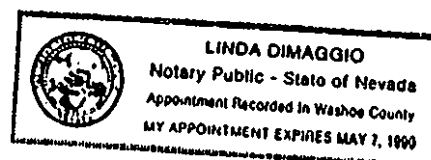
STATE OF NEVADA }  
COUNTY OF WASHOE } SS.

Sworn to and acknowledged before me this 5th day of August, 1986, by Richard J. Kehmeier as Agent for ATLAS PRECIOUS METALS INC.

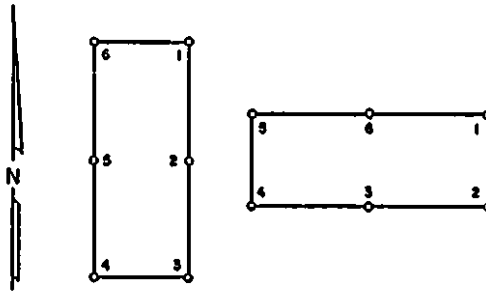
My Commission Expires:

May 1, 1990

BOOK 147 PAGE 237



86 AUG 8 All: 32

OFFICIAL RECORDS  
EUREKA COUNTY, NEVADA  
L.M. REBALLAT RECORDS  
FILE NO. 104159  
FEE \$ 5.75

## CERTIFICATE OF LOCATION - NEVADA

THE UNDERSIGNED, hereby certifies that ATLAS PRECIOUS METALS INC., by its Agent, the undersigned, does hereby locate the W 41 Lode Mining Claim on this 9th day of June, 1986, situated in the Unknown Mining District, Eureka County, Nevada.

Said Claim is located in the NW(NE) (Quarter) Section(s) 9(9), Township 22 N., Range 50 E., Mt. Diablo P.M., and more particularly described as follows, to wit:

Beginning at the northeast corner post No. 1,

Thence, 600 feet in a South direction to Post No. 2,  
Thence, 750 feet in a West direction to Post No. 3,  
Thence, 750 feet in a West direction to Post No. 4,  
Thence, 600 feet in a North direction to Post No. 5,  
Thence, 750 feet in a East direction to Post No. 6,  
Thence, 750 feet in a East direction to Post No. 1,


the point of beginning and all posts being 3"x4" plastic pipe.

The claim monument on which the Notice is posted lies approximately midway between the two sides and is 1490 feet from the East end and 10 feet from the West end. The general course of the Lode as near as may be is East and West.

To tie this Claim to the Public Survey, begin at the northeast corner, Section 23, Township 22 N., Range 50 E., Mt. Diablo P.M., bear north, 9500 feet, and west, 13300 feet to the northeast corner of this Claim.

The location work consisted of making the map as provided in HRS 517.040. Dated July 30 A.D., 1986, and filed in duplicate.

Atlas Precious Metals Inc.  
P.O. Box 1207  
Moab, Utah 84532

By:   
Its Agent  
-Locator-

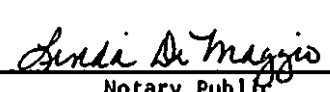
STATE OF NEVADA )  
COUNTY OF WASHOE ) ss.

Sworn to and acknowledged before me this 5th day of August, 1986, by Richard J. Kehmeier as Agent for ATLAS PRECIOUS METALS INC.

My Commission Expires:

May 1, 1990

BOOK 147 PAGE 238

  
Notary Public

