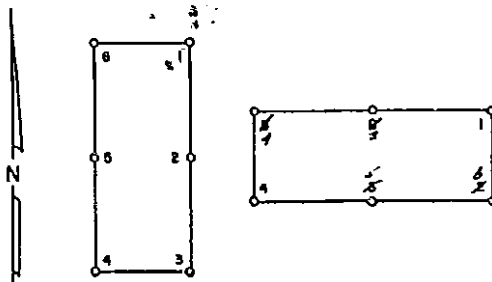


104290

RECORDED AT REQUEST OF
APEX SURVEYING INC
BOOK 147 PAGE 395

88 AUG 21 A10:45

OFFICIAL RECORDS
EUREKA COUNTY, NEVADA
M.N. REBALEATI, RECORDER
FILE NO. 104290
Fee \$ 575

CERTIFICATE OF LOCATION - NEVADA

THE UNDERSIGNED, hereby certifies that ATLAS PRECIOUS METALS INC., by its Agent, the undersigned, does hereby locate the WI 43 Lode Mining Claim on this 26th day of June, 1986, situated in the Unknown Mining District, Eureka County, Nevada.

Said Claim is located in the NE(NW) (Quarter) Section(s) 33(34), Township 23 N., Range 50 E., Mt. Diablo P.M., and more particularly described as follows, to wit:

Beginning at the northeast corner post No. 1,

Thence, 600 feet in a South direction to Post No. 2,
Thence, 750 feet in a West direction to Post No. 3,
Thence, 750 feet in a West direction to Post No. 4,
Thence, 600 feet in a North direction to Post No. 5,
Thence, 750 feet in a East direction to Post No. 6,
Thence, 750 feet in a East direction to Post No. 1,

the point of beginning and all posts being 3"x4" plastic pipe.

The claim monument on which the Notice is posted lies approximately midway between the two sides and is 1490 feet from the East end and 10 feet from the West end. The general course of the Lode as near as may be is East and West.

To tie this Claim to the Public Survey, begin at the northeast corner, Section 23, Township 22 N., Range 50 E., Mt. Diablo P.M., bear north, 19700 feet, and west, 10300 feet to the northeast corner of this Claim.

The location work consisted of making the map as provided in NRS 517.040.
Dated August 4 A.D., 1986, and filed in duplicate.

Atlas Precious Metals Inc.
P.O. Box 1207
Moab, Utah 84532

By: [Signature]
Its Agent
-Locator-

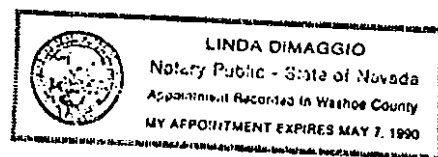
STATE OF NEVADA)
COUNTY OF WASHOE) SS.

Sworn to and acknowledged before me this 12th day of August, 1986, by Richard J. Kehmeier as Agent for ATLAS PRECIOUS METALS INC.

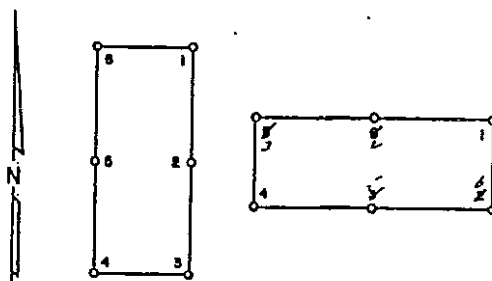
My Commission Expires:

May 7, 1990

BOOK 147 PAGE 395



86 AUG 21 AIO: 45

OFFICIAL RECORDS
EUREKA COUNTY, NEVADA
P.N. REBALEATI, RECORDER
FILE NO. 104291
Fees \$5.75

CERTIFICATE OF LOCATION - NEVADA

THE UNDERSIGNED, hereby certifies that ATLAS PRECIOUS METALS INC., by its Agent, the undersigned, does hereby locate the W 44 Lode Mining Claim on this 26th day of June, 1986, situated in the Unknown Mining District, Eureka County, Nevada.

Said Claim is located in the NE (Quarter) Section(s) 33, Township 23 N., Range 50 E., Mt. Diablo P.M., and more particularly described as follows, to wit:

Beginning at the northeast corner post No. 1,

Thence, 600 feet in a South direction to Post No. 6X,
Thence, 750 feet in a West direction to Post No. 2X,
Thence, 750 feet in a West direction to Post No. 4,
Thence, 600 feet in a North direction to Post No. 3X,
Thence, 750 feet in a East direction to Post No. 2X,
Thence, 750 feet in a East direction to Post No. 1,

the point of beginning and all posts being 3"x4" plastic pipe.

The claim monument on which the Notice is posted lies approximately midway between the two sides and is 10 feet from the East end and 1490 feet from the West end. The general course of the Lode as near as may be is East and West.

To file this Claim to the Public Survey, begin at the northeast corner, Section 23, Township 22 N., Range 50 E., Mt. Diablo P.M., bear north, 19700 feet, and west, 11800 feet to the northeast corner of this Claim.

The location work consisted of making the map as provided in NRS 517.040. Dated August 4 A.D., 1986, and filed in duplicate.

Atlas Precious Metals Inc.
P.O. Box 1207
Moab, Utah 84532

By: 

Its Agent
-Locator-

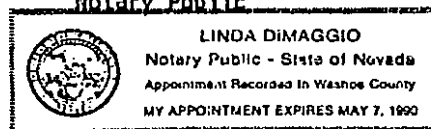
STATE OF NEVADA)
COUNTY OF WASHOE) SS.

Sworn to and acknowledged before me this 12th day of August 1986, by Richard J. Kehmeier as Agent for ATLAS PRECIOUS METALS INC.

My Commission Expires:

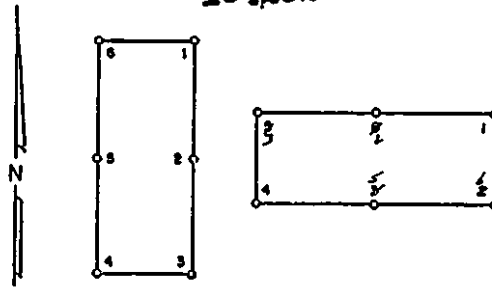
May 7, 1990

Linda DiMaggio
Notary Public



104292

86 AUG 21 A10: 45



OFFICIAL RECORDS
 EUREKA COUNTY, NEVADA
 M.M. REBALEATI, RECORDER
 FILE NO. 104292
 PLS 5.25

CERTIFICATE OF LOCATION - NEVADA

THE UNDERSIGNED, hereby certifies that ATLAS PRECIOUS METALS INC., by its Agent, the undersigned, does hereby locate the WI 45 Lode Mining Claim on this 26th day of June, 1986, situated in the Unknown Mining District, Eureka County, Nevada.

Said Claim is located in the NE(MW) (Quarter) Section(s) 33(34), Township 23 N., Range 50 E., Mt. Diablo P.M., and more particularly described as follows, to wit:

Beginning at the northeast corner post No. 1,

Thence, 600 feet in a South direction to Post No. 2,
 Thence, 750 feet in a West direction to Post No. 3,
 Thence, 750 feet in a West direction to Post No. 4,
 Thence, 600 feet in a North direction to Post No. 3,
 Thence, 750 feet in a East direction to Post No. 2,
 Thence, 750 feet in a East direction to Post No. 1,

the point of beginning and all posts being 3"X4' plastic pipe.

The claim monument on which the Notice is posted lies approximately midway between the two sides and is 1490 feet from the East end and 10 feet from the West end. The general course of the lode as near as may be is East and West.

To tie this Claim to the Public Survey, begin at the northeast corner, Section 23, Township 22 N., Range 50 E., Mt. Diablo P.M., bear north, 19100 feet, and west, 10300 feet to the northeast corner of this Claim.

The location work consisted of making the map as provided in NRS 517.040.
 Dated August 4 A.D., 1986, and filed in duplicate.

Atlas Precious Metals Inc.
 P.O. Box 1207
 Moab, Utah 84532

By: [Signature]
 Its Agent
 -Locator-

STATE OF NEVADA }
 COUNTY OF WASHOE } SS.

Sworn to and acknowledged before me this 12th day of August, 1986, by Richard J. Kehmeier as Agent for ATLAS PRECIOUS METALS INC.

My Commission Expires:

May 7, 1990

BOOK 147 PAGE 397

Linda Di Maggio
 Notary Public
 LINDA DIMAGGIO
 Notary Public - State of Nevada
 Appointment Recorded in Washoe County
 MY APPOINTMENT EXPIRES MAY 7, 1990

104293

RECORDED AT REQUEST OF
APEX SURVEYING INC
BOOK 147 PAGE 398

86 AUG 21 AIO: 45

OFFICIAL RECORDS
EUREKA COUNTY, NEVADA
M.N. REBALEATI, RECORDER
FILE NO. 104293
Fee \$ 5.25

CERTIFICATE OF LOCATION - NEVADA

THE UNDERSIGNED, hereby certifies that ATLAS PRECIOUS METALS INC., by its Agent, the undersigned, does hereby locate the W1 46 Lode Mining Claim on this 26th day of June, 1986, situated in the Unknown Mining District, Eureka County, Nevada.

Said Claim is located in the NE (Quarter) Section(s) 33, Township 23 N., Range 50 E., Mt. Diablo P.M., and more particularly described as follows, to wit:

Beginning at the northeast corner post No. 1,

Thence, 600 feet in a South direction to Post No. 2,
Thence, 750 feet in a West direction to Post No. 3,
Thence, 750 feet in a West direction to Post No. 4,
Thence, 600 feet in a North direction to Post No. 3,
Thence, 750 feet in a East direction to Post No. 2,
Thence, 750 feet in a East direction to Post No. 1,

the point of beginning and all posts being 3"X4" plastic pipe.

The claim monument on which the Notice is posted lies approximately midway between the two sides and is 10 feet from the East end and 1490 feet from the West end. The general course of the Lode as near as may be is East and West.

To tie this Claim to the Public Survey, begin at the northeast corner, Section 23, Township 22 N., Range 50 E., Mt. Diablo P.M., bear north, 19100 feet, and west, 11800 feet to the northeast corner of this Claim.

The location work consisted of making the map as provided in NRS 517.040. Dated August 4 A.D., 1986, and filed in duplicate.

Atlas Precious Metals Inc.
P.O. Box 1207
Moab, Utah 84532

By: [Signature]
Its Agent
-Locator-

STATE OF NEVADA)
COUNTY OF WASHOE) ss.

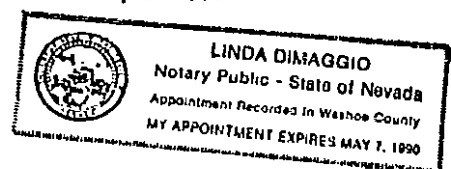
Sworn to and acknowledged before me this 12th day of August 1986, by Richard J. Kehmeier as Agent for ATLAS PRECIOUS METALS INC.

My Commission Expires:

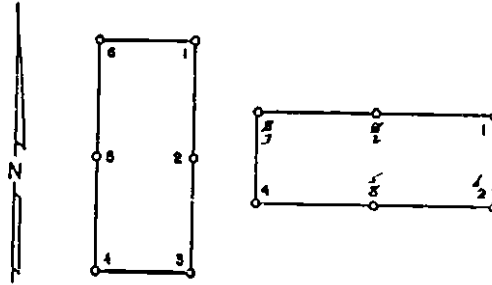
May 7, 1990

BOOK 147 PAGE 398

Linda Dimaggio
Notary Public



86 AUG 21 AIO: 45

OFFICIAL RECORDS
EUREKA COUNTY, NEVADA
M.H. REBALEATI, RECORDER
FILE NO. 104294
FEE \$ 5.25

CERTIFICATE OF LOCATION - NEVADA

THE UNDERSIGNED, hereby certifies that ATLAS PRECIOUS METALS INC., by its Agent, the undersigned, does hereby locate the W1 47 Lode Mining Claim on this 26th day of June, 1986, situated in the Unknown Mining District, Eureka County, Nevada.

Said Claim is located in the NE(SE)(NW)(SW) (Quarter) Section(s) 33(33)(34)(34), Township 23 N., Range 50 E., Mt. Diablo P.M., and more particularly described as follows, to wit:

Beginning at the northeast corner post No. 1,

Thence, 600 feet in a South direction to Post No. 2,
Thence, 750 feet in a West direction to Post No. 3,
Thence, 750 feet in a West direction to Post No. 4,
Thence, 600 feet in a North direction to Post No. 5,
Thence, 750 feet in a East direction to Post No. 6,
Thence, 750 feet in a East direction to Post No. 1,

the point of beginning and all posts being 3"x4" plastic pipe.

The claim monument on which the Notice is posted lies approximately midway between the two sides and is 1490 feet from the East end and 10 feet from the West end. The general course of the Lode as near as may be is East and West.

To tie this Claim to the Public Survey, begin at the northeast corner, Section 23, Township 22 N., Range 50 E., Mt. Diablo P.M., bear north, 18500 feet, and west, 10300 feet to the northeast corner of this Claim.

The location work consisted of making the map as provided in NRS 517.040.
Dated August 4 A.D., 1986, and filed in duplicate.

Atlas Precious Metals Inc.
P.O. Box 1207
Moab, Utah 84532

By: [Signature]
Its Agent
-Locator-

STATE OF NEVADA)
COUNTY OF WASHOE) SS.

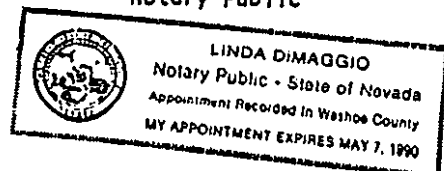
Sworn to and acknowledged before me this 12th day of August, 1986, by Richard J. Kehmeier as Agent for ATLAS PRECIOUS METALS INC.

My Commission Expires:

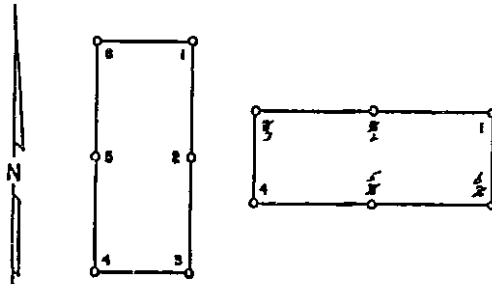
May 7, 1990

BOOK 147 PAGE 399

[Signature]
Notary Public



86 AUG 21 A10:45

OFFICIAL RECORDS
EUREKA COUNTY, NEVADA
M.N. REBALEATI, RECORDER
FILE NO. 104295
Fee \$ 5.75

CERTIFICATE OF LOCATION - NEVADA

THE UNDERSIGNED, hereby certifies that ATLAS PRECIOUS METALS INC., by its Agent, the undersigned, does hereby locate the WI 48 Lode Mining Claim on this 26th day of June, 1986, situated in the Unknown Mining District, Eureka County, Nevada.

Said Claim is located in the NE(SE) (Quarter) Section(s) 33(33), Township 23 N., Range 50 E., Mt. Diablo P.M., and more particularly described as follows, to wit:

Beginning at the northeast corner post No. 1,

Thence, 600 feet in a South direction to Post No. 2,
Thence, 750 feet in a West direction to Post No. 3,
Thence, 750 feet in a West direction to Post No. 4,
Thence, 600 feet in a North direction to Post No. 5,
Thence, 750 feet in a East direction to Post No. 6,
Thence, 750 feet in a East direction to Post No. 1,

the point of beginning and all posts being 3"x4" plastic pipe.

The claim monument on which the Notice is posted lies approximately midway between the two sides and is 10 feet from the East end and 1490 feet from the West end. The general course of the Lode as near as may be is East and West.

To tie this Claim to the Public Survey, begin at the northeast corner, Section 23, Township 22 N., Range 50 E., Mt. Diablo P.M., bear north, 18500 feet, and west, 11800 feet to the northeast corner of this Claim.

The location work consisted of making the map as provided in NRS 517.040, Dated August 4 A.D., 1986, and filed in duplicate.

Atlas Precious Metals Inc.
P.O. Box 1207
Moab, Utah 84532

By: [Signature]
Its Agent
-Locator-

STATE OF NEVADA }
COUNTY OF WASHOE } ss.

Sworn to and acknowledged before me this 12th day of August, 1986, by Richard J. Kehmeier as Agent for ATLAS PRECIOUS METALS INC.

My Commission Expires:

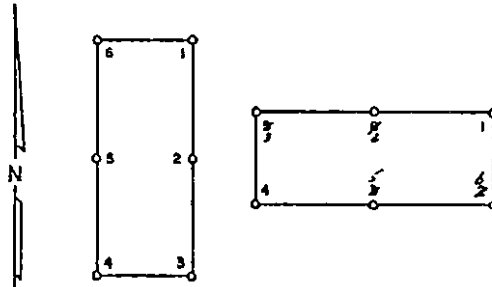
May 7, 1990

BOOK 147 PAGE 400

[Signature]
Notary Public



86 AUG 21 A10:15

OFFICIAL RECORDS
EUREKA COUNTY, NEVADA
M.N. REBALEATI, RECORDER
FILE NO. 104296
Fees \$ 575

CERTIFICATE OF LOCATION - NEVADA

THE UNDERSIGNED, hereby certifies that ATLAS PRECIOUS METALS INC., by its Agent, the undersigned, does hereby locate the W¹ 49 Lode Mining Claim on this 26th day of June, 1986, situated in the Unknown Mining District, Eureka County, Nevada.

Said Claim is located in the SE(SW) (Quarter) Section(s) 33(34), Township 23 N., Range 50 E., Mt. Diablo P.M., and more particularly described as follows, to wit:

Beginning at the northeast corner post No. 1,

Thence, 600 feet in a South direction to Post No. 2,
Thence, 750 feet in a West direction to Post No. 3,
Thence, 750 feet in a West direction to Post No. 4,
Thence, 600 feet in a North direction to Post No. 5,
Thence, 750 feet in a East direction to Post No. 6,
Thence, 750 feet in a East direction to Post No. 1,

the point of beginning and all posts being 3"x4" plastic pipe.

The claim monument on which the Notice is posted lies approximately midway between the two sides and is 1490 feet from the East end and 10 feet from the West end. The general course of the Lode as near as may be is East and West.

To tie this Claim to the Public Survey, begin at the northeast corner, Section 23, Township 22 N., Range 50 E., Mt. Diablo P.M., bear north, 17900 feet, and west, 10300 feet to the northeast corner of this Claim.

The location work consisted of making the map as provided in NRS 517.040. Dated August 4 A.D., 1986, and filed in duplicate.

Atlas Precious Metals Inc.
P.O. Box 1207
Moab, Utah 84532

By: [Signature]
Its Agent
-Locator-

STATE OF NEVADA)
COUNTY OF WASHOE) SS.

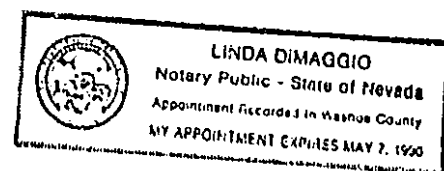
Sworn to and acknowledged before me this 12th day of August, 1986, by Richard J. Kehmaler as Agent for ATLAS PRECIOUS METALS INC.

My Commission Expires:

May 7, 1990

BOOK 147 PAGE 401

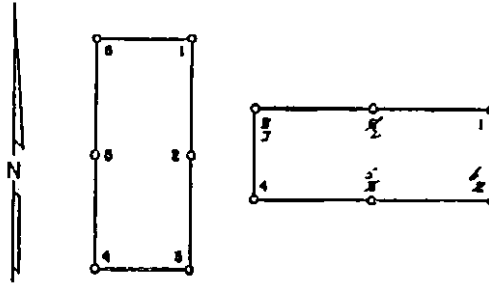
Linda DiMaggio
Notary Public



104297

RECORDED AT REQUEST OF
APEX SURVEYING INC
BOOK 147 Page 402

86 AUG 21 AIO: 45

OFFICIAL RECORDS
EUREKA COUNTY, NEVADA
H.M. REBALEATI, RECORDER
FILE NO. **104297**
Fee \$ **5.75**

CERTIFICATE OF LOCATION - NEVADA

THE UNDERSIGNED, hereby certifies that ATLAS PRECIOUS METALS INC., by its Agent, the undersigned, does hereby locate the WI 50 Lode Mining Claim on this 26th day of June, 1986, situated in the Unknown Mining District, Eureka County, Nevada.

Said Claim is located in the SE (Quarter) Section(s) 33, Township 23 N., Range 50 E., Mt. Diablo P.M., and more particularly described as follows, to wit:

Beginning at the northeast corner post No. 1,

Thence, 600 feet in a South direction to Post No. 2,
Thence, 750 feet in a West direction to Post No. 3,
Thence, 750 feet in a West direction to Post No. 4,
Thence, 600 feet in a North direction to Post No. 3,
Thence, 750 feet in a East direction to Post No. 2,
Thence, 750 feet in a East direction to Post No. 1,

the point of beginning and all posts being 3"x4" plastic pipe.

The claim monument on which the Notice is posted lies approximately midway between the two sides and is 10 feet from the East end and 1490 feet from the West end. The general course of the Lode as near as may be is East and West.

To tie this Claim to the Public Survey, begin at the northeast corner, Section 23, Township 22 N., Range 50 E., Mt. Diablo P.M., bear north, 17900 feet, and west, 11800 feet to the northeast corner of this Claim.

The location work consisted of making the map as provided in NRS 517.040. Dated August 4 A.D., 1986, and filed in duplicate.

Atlas Precious Metals Inc.
P.O. Box 1207
Moab, Utah 84532

By: [Signature]
Its Agent
-Locator-

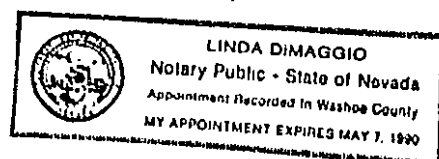
STATE OF NEVADA)
COUNTY OF WASHOE) ss.

Sworn to and acknowledged before me this 12th day of August, 1986, by Richard J. Kebmeier as Agent for ATLAS PRECIOUS METALS INC.

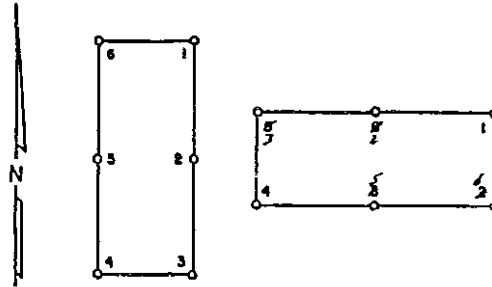
My Commission Expires:

May 7, 1990

BOOK 147 PAGE 402



86 AUG 21 AIO: 45

OFFICIAL RECORDS
EUREKA COUNTY, NEVADA
M.N. REBALEATI, RECORDER
FILE NO. 104298
PAGE 525

CERTIFICATE OF LOCATION - NEVADA

THE UNDERSIGNED, hereby certifies that ATLAS PRECIOUS METALS INC., by its Agent, the undersigned, does hereby locate the WI 51 Lode Mining Claim on this 26th day of June, 1986, situated in the Unknown Mining District, Eureka County, Nevada.

Said Claim is located in the SE(SW) (Quarter) Section(s) 33(34), Township 23 N., Range 50 E., Mt. Diablo P.M., and more particularly described as follows, to wit:

Beginning at the northeast corner post No. 1,

Thence, 600 feet in a South direction to Post No. 12,
Thence, 750 feet in a West direction to Post No. 13,
Thence, 750 feet in a West direction to Post No. 4,
Thence, 600 feet in a North direction to Post No. 38,
Thence, 750 feet in a East direction to Post No. 28,
Thence, 750 feet in a East direction to Post No. 1,

the point of beginning and all posts being 3"x4" plastic pipe.

The claim monument on which the Notice is posted lies approximately midway between the two sides and is 1490 feet from the East end and 10 feet from the West end. The general course of the Lode as near as may be is East and West.

To tie this Claim to the Public Survey, begin at the northeast corner, Section 23, Township 22 N., Range 50 E., Mt. Diablo P.M., bear north, 17300 feet, and west, 10300 feet to the northeast corner of this Claim.

The location work consisted of making the map as provided in NRS 517.040.
Dated August 4 A.D., 1986, and filed in duplicate.

Atlas Precious Metals Inc.
P.O. Box 1207
Moab, Utah 84532

By: [Signature]
Its Agent
-Locator-

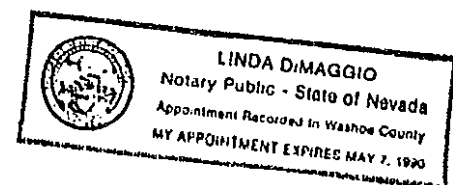
STATE OF NEVADA)
COUNTY OF WASHOE) SS.

Sworn to and acknowledged before me this 12th day of August, 1986, by Richard J. Kehmeier as Agent for ATLAS PRECIOUS METALS INC.

My Commission Expires:

May 7, 1990

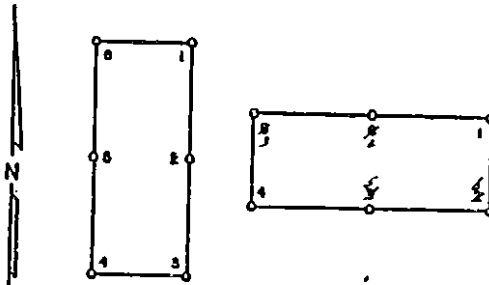
BOOK 147 PAGE 403



104299

RECORDED AT REQUEST OF
APEX SURVEYING INC
BOOK 147 Page 404

86 AUG 21 A10:45

OFFICIAL RECORDS
EUREKA COUNTY, NEVADA
M. N. REBALEATI, RECORDER
FILE NO. 104299
Fees \$5.25

CERTIFICATE OF LOCATION - NEVADA

THE UNDERSIGNED, hereby certifies that ATLAS PRECIOUS METALS INC., by its Agent, the undersigned, does hereby locate the WI 52 Lode Mining Claim on this 26th day of June, 1986, situated in the Unknown Mining District, Eureka County, Nevada.

Said claim is located in the SE (Quarter) Section(s) 33, Township 23 N., Range 50 E., Mt. Diablo P.M., and more particularly described as follows, to wit:

Beginning at the northeast corner post No. 1,

Thence, 600 feet in a South direction to Post No. 2,
Thence, 750 feet in a West direction to Post No. 3,
Thence, 750 feet in a West direction to Post No. 4,
Thence, 600 feet in a North direction to Post No. 5,
Thence, 750 feet in a East direction to Post No. 6,
Thence, 750 feet in a East direction to Post No. 1,

the point of beginning and all posts being 3"x4" plastic pipe.

The claim monument on which the Notice is posted lies approximately midway between the two sides and is 10 feet from the East end and 1490 feet from the West end. The general course of the Lode as near as may be is East and West.

To tie this Claim to the Public Survey, begin at the northeast corner, Section 23, Township 22 N., Range 50 E., Mt. Diablo P.M., bear north, 17300 feet, and west, 11800 feet to the northeast corner of this Claim.

The location work consisted of making the map as provided in NRS 517.040. Dated August 4 A.D., 1986, and filed in duplicate.

Atlas Precious Metals Inc.
P.O. Box 1207
Moab, Utah 84532

By: [Signature]
Its Agent
-Locator-

STATE OF NEVADA)
COUNTY OF WASHOE) SS.

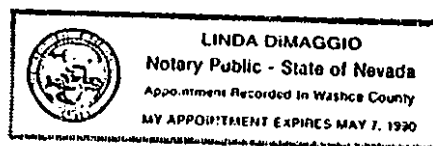
Sworn to and acknowledged before me this 12th day of August 1986, by Richard J. Kehmeier as Agent for ATLAS PRECIOUS METALS INC.

My Commission Expires:

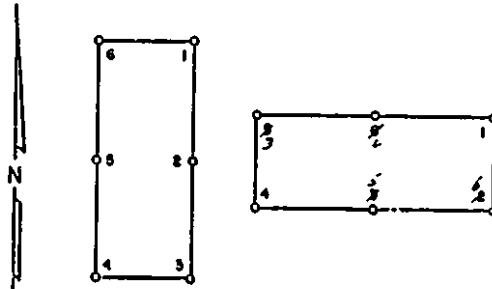
May 7, 1990

BOOK 147 PAGE 404

Linda DiMaggio
Notary Public



86 AUG 21 AIO: 45

OFFICIAL RECORDS
EUREKA COUNTY, NEVADA
M.N. REBALEATI, RECORDER
FILE NO. 104300
Feet 5.25

CERTIFICATE OF LOCATION - NEVADA

THE UNDERSIGNED, hereby certifies that ATLAS PRECIOUS METALS INC., by its Agent, the undersigned, does hereby locate the WI 53 Lode Mining Claim on this 26th day of June, 1986, situated in the Unknown Mining District, Eureka County, Nevada.

Said Claim is located in the SE(SW) (Quarter) Section(s) 33(34), Township 23 N., Range 50 E., Mt. Diablo P.M., and more particularly described as follows, to wit:

Beginning at the northeast corner post No. 1,

Thence, 600 feet in a South direction to Post No. 2,
Thence, 750 feet in a West direction to Post No. 3,
Thence, 750 feet in a West direction to Post No. 4,
Thence, 600 feet in a North direction to Post No. 5,
Thence, 750 feet in a East direction to Post No. 6,
Thence, 750 feet in a East direction to Post No. 1,

the point of beginning and all posts being 3"X4' plastic pipe.

The claim monument on which the Notice is posted lies approximately midway between the two sides and is 1490 feet from the East end and 10 feet from the West end. The general course of the Lode as near as may be is East and West.

To tie this Claim to the Public Survey, begin at the northeast corner, Section 23, Township 22 N., Range 50 E., Mt. Diablo P.M., bear north, 16700 feet, and west, 10300 feet to the northeast corner of this Claim.

The location work consisted of making the map as provided in NRS 517.040.
Dated August 4 A.D., 1986, and filed in duplicate.

Atlas Precious Metals Inc.
P.O. Box 1207
Moab, Utah 84532

By: [Signature]
Its Agent
-Locator-


STATE OF NEVADA }
COUNTY OF WASHOE } SS.

Sworn to and acknowledged before me this 12th day of August, 1986, by Richard J. Kehmeier as Agent for ATLAS PRECIOUS METALS INC.

My Commission Expires:

May 7, 1990

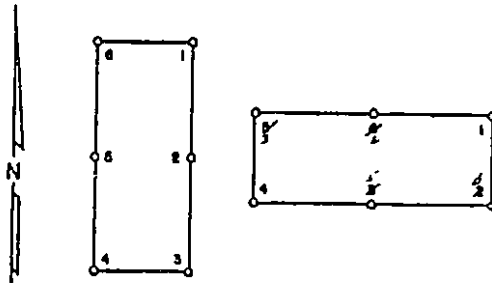
BOOK 147 PAGE 405



104301

RECORDED AT REQUEST OF
APEX SURVEYING INC
BOOK 147 Page 406

86 AUG 21 AIO: 45

OFFICIAL RECORDS
EUREKA COUNTY, NEVADA
P. M. REBALEATI, RECORDER
FILE NO. 104301
Fee \$ 5.25

CERTIFICATE OF LOCATION - NEVADA

THE UNDERSIGNED, hereby certifies that ATLAS PRECIOUS METALS INC., by its Agent, the undersigned, does hereby locate the W¹ 54 Lode Mining Claim on this 26th day of June, 1986, situated in the Unknown Mining District, Eureka County, Nevada.

Said Claim is located in the SE (Quarter) Section(s) 33, Township 23 N., Range 50 E., Mt. Diablo P.M., and more particularly described as follows, to wit:

Beginning at the northeast corner post No. 1,

Thence, 600 feet in a South direction to Post No. 2,
Thence, 750 feet in a West direction to Post No. 3,
Thence, 750 feet in a West direction to Post No. 4,
Thence, 600 feet in a North direction to Post No. 3,
Thence, 750 feet in a East direction to Post No. 2,
Thence, 750 feet in a East direction to Post No. 1,

the point of beginning and all posts being 3"X4' plastic pipe.

The claim monument on which the Notice is posted lies approximately midway between the two sides and is 10 feet from the East end and 1490 feet from the West end. The general course of the Lode as near as may be is East and West.

To tie this Claim to the Public Survey, begin at the northeast corner, Section 23, Township 22 N., Range 50 E., Mt. Diablo P.M., bear north, 16700 feet, and west, 11800 feet to the northeast corner of this Claim.

The location work consisted of making the map as provided in NRS 517.040. Dated August 4 A.D., 1986, and filed in duplicate.

Atlas Precious Metals Inc.
P.O. Box 1207
Moab, Utah 84532

By: [Signature]
Its Agent
-Locator-

STATE OF NEVADA)
COUNTY OF WASHOE) SS.

Sworn to and acknowledged before me this 12th day of August, 1986, by Richard L. Kehmeier as Agent for ATLAS PRECIOUS METALS INC.

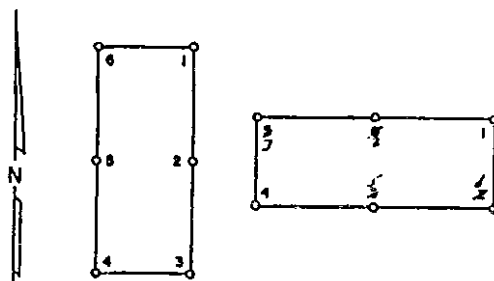
My Commission Expires:

May 7, 1990

BOOK 147 PAGE 406



86 AUG 21 A10:45

OFFICIAL RECORDS
EUREKA COUNTY, NEVADA
M. N. REBALEATI, RECORDER
FILE NO. **104302**
Fee \$ 5.25

CERTIFICATE OF LOCATION - NEVADA

THE UNDERSIGNED, hereby certifies that ATLAS PRECIOUS METALS INC., by its Agent, the undersigned, does hereby locate the W/ 55 Lode Mining Claim on this 26th day of June, 1986, situated in the Unknown Mining District, Eureka County, Nevada.

Said Claim is located in the SE(SW)(NE)(NW) (Quarter) Section(s) 33(34)(4)(3), Township 23(23)(22)(22)N, Range 50 E., Mt. Diablo P.M., and more particularly described as follows, to wit:

Beginning at the northeast corner post No. 1,

Thence, 600 feet in a South direction to Post No. 2,
Thence, 750 feet in a West direction to Post No. 3,
Thence, 750 feet in a West direction to Post No. 4,
Thence, 600 feet in a North direction to Post No. 5,
Thence, 750 feet in a East direction to Post No. 6,
Thence, 750 feet in a East direction to Post No. 1,

the point of beginning and all posts being 3"x4" plastic pipe.

The claim monument on which the Notice is posted lies approximately midway between the two sides and is 1490 feet from the East end and 10 feet from the West end. The general course of the Lode as near as may be is East and West.

To tie this Claim to the Public Survey, begin at the northeast corner, Section 23, Township 22 N., Range 50 E., Mt. Diablo P.M., bear north, 16100 feet, and west, 10300 feet to the northeast corner of this Claim.

The location work consisted of making the map as provided in NRS 517.040. Dated August 4 A.D., 1986, and filed in duplicate.

Atlas Precious Metals Inc.
P.O. Box 1207
Moab, Utah 84532

By: [Signature]
Its Agent
-Locator-

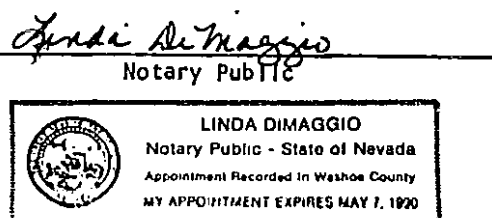
STATE OF NEVADA)
COUNTY OF WASHOE) SS.

Sworn to and acknowledged before me this 12th day of August 1986, by Richard J. Kehmeier as Agent for ATLAS PRECIOUS METALS INC.

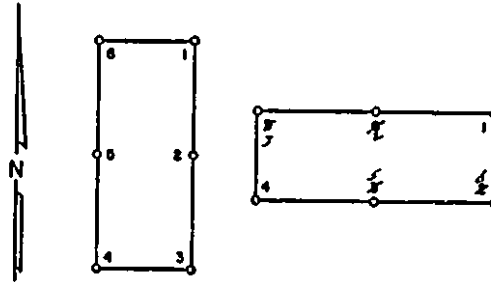
My Commission Expires:

May 7, 1990

BOOK 147 PAGE 407



86 AUG 21 A10: 45

OFFICIAL RECORDS
EUREKA COUNTY, NEVADA
M.H. REBALEATI, RECORDER
FILE NO. 104303
FFS \$ 5.25

CERTIFICATE OF LOCATION - NEVADA

THE UNDERSIGNED, hereby certifies that ATLAS PRECIOUS METALS INC., by its Agent, the undersigned, does hereby locate the WI 56 Lode Mining Claim on this 26th day of June, 1986, situated in the Unknown Mining District, Eureka County, Nevada.

Said Claim is located in the SE(NE) (Quarter) Section(s) 33(4), Township 23(22) N, Range 50 E., Mt. Diablo P.M., and more particularly described as follows, to wit:

Beginning at the northeast corner post No. 1,

Thence, 600 feet in a South direction to Post No. 2,
Thence, 750 feet in a West direction to Post No. 3,
Thence, 750 feet in a West direction to Post No. 4,
Thence, 600 feet in a North direction to Post No. 5,
Thence, 750 feet in a East direction to Post No. 6,
Thence, 750 feet in a East direction to Post No. 1,

the point of beginning and all posts being 3"x4" plastic pipe.

The claim monument on which the Notice is posted lies approximately midway between the two sides and is 10 feet from the East end and 1490 feet from the West end. The general course of the Lode as near as may be is East and West.

To tie this Claim to the Public Survey, begin at the northeast corner, Section 23, Township 22 N., Range 50 E., Mt. Diablo P.M., bear north, 16100 feet, and west, 11800 feet to the northeast corner of this Claim.

The location work consisted of making the map as provided in NRS 517.040. Dated August 4 A.D., 1986, and filed in duplicate.

Atlas Precious Metals Inc.
P.O. Box 1207
Moab, Utah 84532

By: [Signature]
Its Agent
-Locator-

STATE OF NEVADA }
COUNTY OF WASHOE } SS.

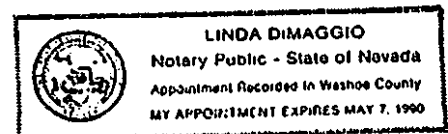
Sworn to and acknowledged before me this 12th day of August 1986, by Richard J. Kehmeier as Agent for ATLAS PRECIOUS METALS INC.

My Commission Expires:

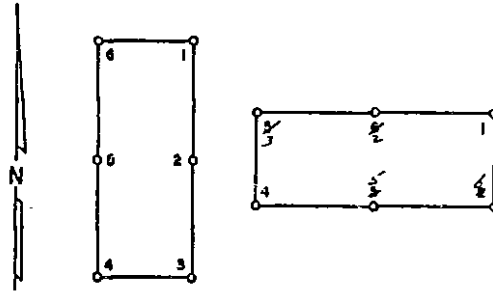
May 1, 1990

BOOK 147 PAGE 408

Linda DiMaggio
Notary Public



86 AUG 21 AIO: 45

OFFICIAL RECORDS
EUREKA COUNTY, NEVADA
H.M. REBALEATI, RECORDER
FILE NO. 104304
FEE \$ 5.75

CERTIFICATE OF LOCATION - NEVADA

THE UNDERSIGNED, hereby certifies that ATLAS PRECIOUS METALS INC., by its Agent, the undersigned, does hereby locate the W1 57 Lode Mining Claim on this 26th day of June, 1986, situated in the Unknown Mining District, Eureka County, Nevada.

Said Claim is located in the NE(NW) (Quarter) Section(s) 4(3), Township 22 N., Range 50 E., Mt. Diablo P.M., and more particularly described as follows, to wit:

Beginning at the northeast corner post No. 1,

Thence, 600 feet in a South direction to Post No. 2,
Thence, 750 feet in a West direction to Post No. 3,
Thence, 750 feet in a West direction to Post No. 4,
Thence, 600 feet in a North direction to Post No. 3,
Thence, 750 feet in a East direction to Post No. 2,
Thence, 750 feet in a East direction to Post No. 1,

the point of beginning and all posts being 3"X4" plastic pipe.

The claim monument on which the Notice is posted lies approximately midway between the two sides and is 1490 feet from the East end and 10 feet from the West end. The general course of the Lode as near as may be is East and West.

To tie this Claim to the Public Survey, begin at the northeast corner, Section 23, Township 22 N., Range 50 E., Mt. Diablo P.M., bear north, 15500 feet, and west, 10300 feet to the northeast corner of this Claim.

The location work consisted of making the map as provided in NRS 517.040.
Dated August 4 A.D., 1986, and filed in duplicate.

Atlas Precious Metals Inc.
P.O. Box 1207
Moab, Utah 84532

By: [Signature]
Its Agent
-Locator-


STATE OF NEVADA }
COUNTY OF WASHOE } SS.

Sworn to and acknowledged before me this 12th day of August, 1986, by Richard J. Kehmeier as Agent for ATLAS PRECIOUS METALS INC.

My Commission Expires:

May 7, 1990

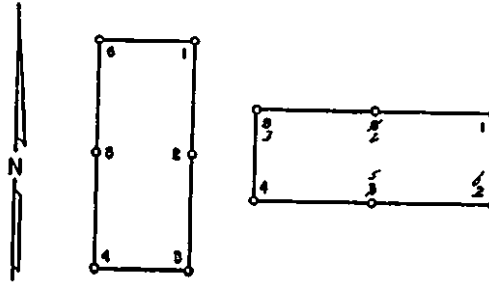
BOOK 147 PAGE 409



104305

RECORDED AT REQUEST OF
APEX SURVEYING INC
BOOK 147 Page 972

86 AUG 21 AIO: 45

OFFICIAL RECORDS
EUREKA COUNTY, NEVADA
M.N. REBALEATI, RECORDER
FILE NO. **104305**
FFI 525

CERTIFICATE OF LOCATION - NEVADA

THE UNDERSIGNED, hereby certifies that **ATLAS PRECIOUS METALS INC.**, by its Agent, the undersigned, does hereby locate the W 58 Lode Mining Claim on this 26th day of June, 1986, situated in the Unknown Mining District, Eureka County, Nevada.

Said Claim is located in the NE (Quarter) Section(s) 4, Township 22 N., Range 50 E., Mt. Diablo P.M., and more particularly described as follows, to wit:

Beginning at the northeast corner post No. 1,

Thence, 600 feet in a South direction to Post No. 2,
Thence, 750 feet in a West direction to Post No. 3,
Thence, 750 feet in a West direction to Post No. 4,
Thence, 600 feet in a North direction to Post No. 5,
Thence, 750 feet in a East direction to Post No. 6,
Thence, 750 feet in a East direction to Post No. 1,

the point of beginning and all posts being 3"X4' plastic pipe.

The claim monument on which the Notice is posted lies approximately midway between the two sides and is 10 feet from the East end and 1490 feet from the West end. The general course of the Lode as near as may be is East and West.

To tie this Claim to the Public Survey, begin at the northeast corner, Section 23, Township 22 N., Range 50 E., Mt. Diablo P.M., bear north, 15500 feet, and west, 11800 feet to the northeast corner of this Claim.

The location work consisted of making the map as provided in NRS 517.040.
Dated August 4 A.D., 1986, and filed in duplicate.

Atlas Precious Metals Inc.
P.O. Box 1207
Moab, Utah 84532

By: [Signature]
Its Agent
-Locator-

STATE OF NEVADA)
COUNTY OF WASHOE) SS.

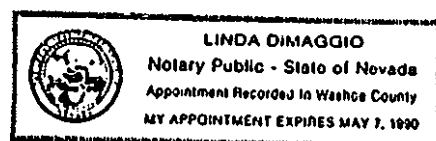
Sworn to and acknowledged before me this 12th day of August, 1986, by Richard J. Kehmeier as Agent for **ATLAS PRECIOUS METALS INC.**

My Commission Expires;

May 7, 1990

BOOK 147 PAGE 972

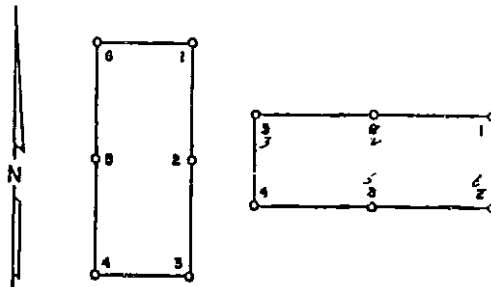
Linda Di Maggio
Notary Public



104306

RECORDED AT REQUEST OF
APEX SURVEYING INC
BOOK 197 Page 411

86 AUG 21 AIO: 45

OFFICIAL RECORDS
EUREKA COUNTY, NEVADA
M.N. REBALEATI, RECORDER
FILE NO. 104306
FFS \$ 5.25

CERTIFICATE OF LOCATION - NEVADA

THE UNDERSIGNED, hereby certifies that ATLAS PRECIOUS METALS INC., by its Agent, the undersigned, does hereby locate the WI 59 Lode Mining Claim on this 26th day of June, 1986, situated in the Unknown Mining District, Eureka County, Nevada.

Said Claim is located in the NE(NW) (Quarter) Section(s) 4(3), Township 22 N., Range 50 E., Mt. Diablo P.M., and more particularly described as follows, to wit:

Beginning at the northeast corner post No. 1,

Thence, 600 feet in a South direction to Post No. 2,
Thence, 750 feet in a West direction to Post No. 3,
Thence, 750 feet in a West direction to Post No. 4,
Thence, 600 feet in a North direction to Post No. 3,
Thence, 750 feet in a East direction to Post No. 2,
Thence, 750 feet in a East direction to Post No. 1,

the point of beginning and all posts being 3"X4" plastic pipe.

The claim monument on which the Notice is posted lies approximately midway between the two sides and is 1490 feet from the East end and 10 feet from the West end. The general course of the Lode as near as may be is East and West.

To tie this Claim to the Public Survey, begin at the northeast corner, Section 23, Township 22 N., Range 50 E., Mt. Diablo P.M., bear north, 14900 feet, and west, 10300 feet to the northeast corner of this Claim.

The location work consisted of making the map as provided in NRS 517.040. Dated August 4 A.D., 1986, and filed in duplicate.

Atlas Precious Metals Inc.
P.O. Box 1207
Moab, Utah 84532

By: [Signature]
Its Agent
-Locator-

STATE OF NEVADA)
COUNTY OF WASHOE) SS.

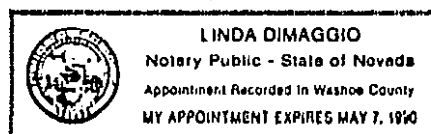
Sworn to and acknowledged before me this 12th day of August, 1986, by Richard J. Kehmeyer as Agent for ATLAS PRECIOUS METALS INC.

My Commission Expires:

May 7, 1990

BOOK 147 PAGE 411

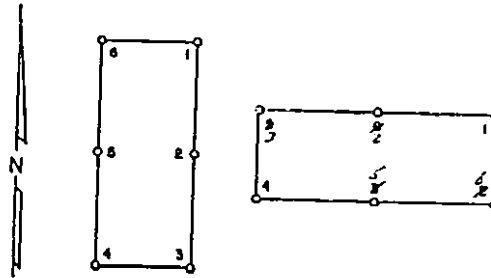
Linda Di Maggio
Notary Public



104307

RECORDED AT REQUEST OF
ATLAS SURVEYING INC
BOOK 147 Page 412

86 AUG 21 AIO: 45

OFFICIAL RECORDS
EUREKA COUNTY, NEVADA
M.N. REBALEATI, RECORDER
FILE NO. 104307
FFS 5.55

CERTIFICATE OF LOCATION - NEVADA

THE UNDERSIGNED, hereby certifies that ATLAS PRECIOUS METALS INC., by its Agent, the undersigned, does hereby locate the W 60 Lode Mining Claim on this 26th day of June, 1986, situated in the Unknown Mining District, Eureka County, Nevada.

Said Claim is located in the NE (Quarter) Section(s) 4, Township 22 N., Range 50 E., Mt. Diablo P.M., and more particularly described as follows, to wit:

Beginning at the northeast corner post No. 1,

Thence, 600 feet in a South direction to Post No. 2,
Thence, 750 feet in a West direction to Post No. 3,
Thence, 750 feet in a West direction to Post No. 4,
Thence, 600 feet in a North direction to Post No. 1,
Thence, 750 feet in a East direction to Post No. 2,
Thence, 750 feet in a East direction to Post No. 1,

the point of beginning and all posts being 3"x4' plastic pipe.

The claim monument on which the Notice is posted lies approximately midway between the two sides and is 10 feet from the East end and 1490 feet from the West end. The general course of the Lode as near as may be is East and West.

To tie this Claim to the Public Survey, begin at the northeast corner, Section 23, Township 22 N., Range 50 E., Mt. Diablo P.M., bear north, 14900 feet, and west, 11800 feet to the northeast corner of this Claim.

The location work consisted of making the map as provided in NRS 517.040. Dated August 4 A.D., 1986, and filed in duplicate.

Atlas Precious Metals Inc.
P.O. Box 1207
Moab, Utah 84532

By: [Signature]
Its Agent
-Locator-

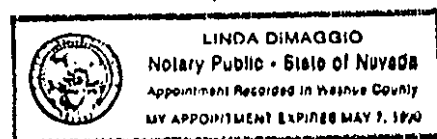
STATE OF NEVADA)
COUNTY OF WASHOE) SS.

Sworn to and acknowledged before me this 12th day of August, 1986, by Richard J. Kehmeier as Agent for ATLAS PRECIOUS METALS INC.,

My Commission Expires:

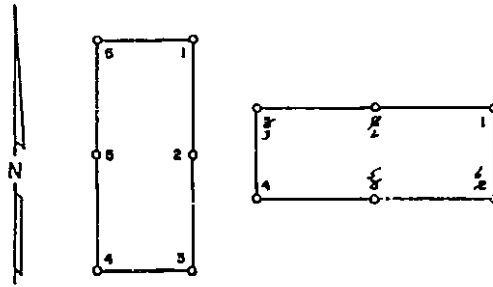
May 7, 1990

Linda De Maggio
Notary Public



BOOK 147 PAGE 412

86 AUG 21 AIO: 45

OFFICIAL RECORDS
EUREKA COUNTY, NEVADA
M.N. REBALEATI, RECORDER
FILE NO. 104308
Pgs 5-75

CERTIFICATE OF LOCATION - NEVADA

THE UNDERSIGNED, hereby certifies that ATLAS PRECIOUS METALS INC., by its Agent, the undersigned, does hereby locate the Wt 61 Lode Mining Claim on this 26th day of June, 1986, situated in the Unknown Mining District, Eureka County, Nevada.

Said Claim is located in the NE(NW) (Quarter) Section(s) 4(3), Township 22 N., Range 50 E., Mt. Diablo P.M., and more particularly described as follows, to wit:

Beginning at the northeast corner post No. 1,

Thence, 600 feet in a South direction to Post No. 2,
Thence, 750 feet in a West direction to Post No. 3,
Thence, 750 feet in a West direction to Post No. 4,
Thence, 600 feet in a North direction to Post No. 3,
Thence, 750 feet in a East direction to Post No. 2,
Thence, 750 feet in a East direction to Post No. 1,

the point of beginning and all posts being 3"x4" plastic pipe.

The claim monument on which the Notice is posted lies approximately midway between the two sides and is 1490 feet from the East end and 10 feet from the West end. The general course of the Lode as near as may be is East and West.

To tie this Claim to the Public Survey, begin at the northeast corner, Section 23, Township 22 N., Range 50 E., Mt. Diablo P.M., bear north, 14300 feet, and west, 10300 feet to the northeast corner of this Claim.

The location work consisted of making the map as provided in NRS 517.040.
Dated August 4 A.D., 1986, and filed in duplicate.

Atlas Precious Metals Inc.
P.O. Box 1207
Moab, Utah 84532

By: [Signature]
Its Agent
-Locator-

STATE OF NEVADA)
COUNTY OF WASHOE) SS.

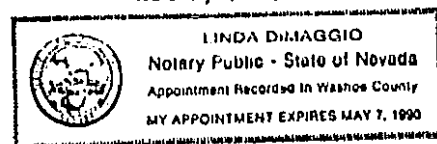
Sworn to and acknowledged before me this 12th day of August, 1986, by Richard J. Kehmeier as Agent for ATLAS PRECIOUS METALS INC.

My Commission Expires:

May 7, 1990

BOOK 147 PAGE 413

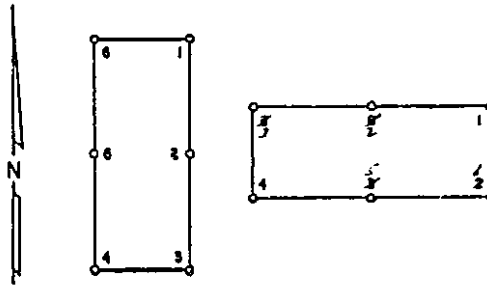
Linda DiMaggio
Notary Public



104309

RECORDED AT REQUEST OF
APEX SURVEYING INC
BOOK 147 Page 414

86 AUG 21 AIO: 45

OFFICIAL RECORDS
EUREKA COUNTY, NEVADA
M.N. REBALEATI, RECORDER
FILE NO. **104309**
Fee \$ 5.75

CERTIFICATE OF LOCATION - NEVADA

THE UNDERSIGNED, hereby certifies that **ATLAS PRECIOUS METALS INC.**, by its Agent, the undersigned, does hereby locate the W 62 Lode Mining Claim on this 26th day of June, 1986, situated in the Unknown Mining District, Eureka County, Nevada.

Said Claim is located in the NE (Quarter) Section(s) 4, Township 22 N., Range 50 E., Mt. Diablo P.M., and more particularly described as follows, to wit:

Beginning at the northeast corner post No. 1,

Thence, 600 feet in a South direction to Post No. 2,
Thence, 750 feet in a West direction to Post No. 3,
Thence, 750 feet in a West direction to Post No. 4,
Thence, 600 feet in a North direction to Post No. 5,
Thence, 750 feet in a East direction to Post No. 6,
Thence, 750 feet in a East direction to Post No. 1,

the point of beginning and all posts being 3"x4" plastic pipe.

The claim monument on which the Notice is posted lies approximately midway between the two sides and is 10 feet from the East end and 1490 feet from the West end. The general course of the Lode as near as may be is East and West.

To tie this Claim to the Public Survey, begin at the northeast corner, Section 23, Township 22 N., Range 50 E., Mt. Diablo P.M., bear north 14300 feet, and west 11800 feet to the northeast corner of this Claim.

The location work consisted of making the map as provided in HRS 517.040.
Dated August 4 A.D., 1986, and filed in duplicate.

Atlas Precious Metals Inc.
P.O. Box 1207
Moab, Utah 84532

By: [Signature]
Its Agent
-Locator-

STATE OF NEVADA)
COUNTY OF WASHOE) ss.

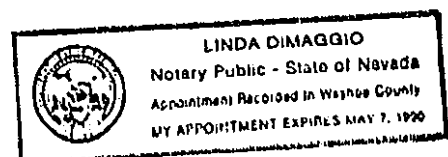
Sworn to and acknowledged before me this 26th day of August, 1986, by Richard J. Kehmeler as Agent for **ATLAS PRECIOUS METALS INC.**

Linda Di Maggio
Notary Public

My Commission Expires:

May 7, 1990

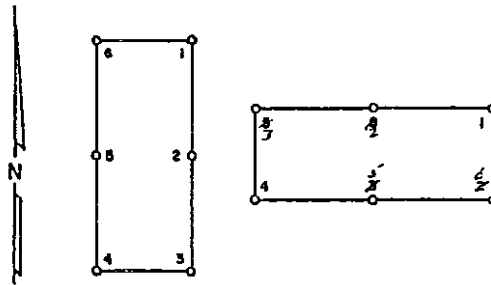
BOOK 147 PAGE 414



104310

RECORDED AT REQUEST OF
APEX SURVEYING INC
BOOK 147 Page 913

86 AUG 21 AIO: 46

OFFICIAL RECORDS
EUREKA COUNTY, NEVADA
M.H. REBALEATI, RECORDER
FILE NO. 104310
FFE \$ 525

CERTIFICATE OF LOCATION - NEVADA

THE UNDERSIGNED, hereby certifies that ATLAS PRECIOUS METALS INC., by its Agent, the undersigned, does hereby locate the WI 63 Lode Mining Claim on this 26th day of June, 1986, situated in the Unknown Mining District, Eureka County, Nevada.

Said Claim is located in the NE(NW) (Quarter) Section(s) 4(3), Township 22 N., Range 50 E., Mt. Diablo P.M., and more particularly described as follows, to wit:

Beginning at the northeast corner post No. 1,

Thence, 600 feet in a South direction to Post No. 62,
Thence, 750 feet in a West direction to Post No. 58,
Thence, 750 feet in a West direction to Post No. 4,
Thence, 600 feet in a North direction to Post No. 38,
Thence, 750 feet in a East direction to Post No. 28,
Thence, 750 feet in a East direction to Post No. 1,

the point of beginning and all posts being 3"X4' plastic pipe.

The claim monument on which the Notice is posted lies approximately midway between the two sides and is 1490 feet from the East end and 10 feet from the West end. The general course of the Lode as near as may be is East and West.

To tie this Claim to the Public Survey, begin at the northeast corner, Section 23, Township 22 N., Range 50 E., Mt. Diablo P.M., bear north, 13700 feet, and west, 10300 feet to the northeast corner of this Claim.

The location work consisted of making the map as provided in NRS 517.040, Dated August 4 A.D., 1986, and filed in duplicate.

Atlas Precious Metals Inc.
P.O. Box 1207
Moab, Utah 84532

By: [Signature]
Its Agent
-Locator-

STATE OF NEVADA)
COUNTY OF WASHOE) SS.

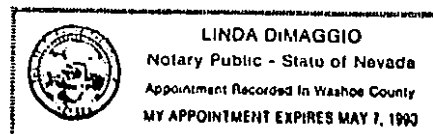
Sworn to and acknowledged before me this 12th day of August 1986, by Richard J. Kehmeler as Agent for ATLAS PRECIOUS METALS INC.

My Commission Expires:

May 7, 1990

BOOK 147 PAGE 115

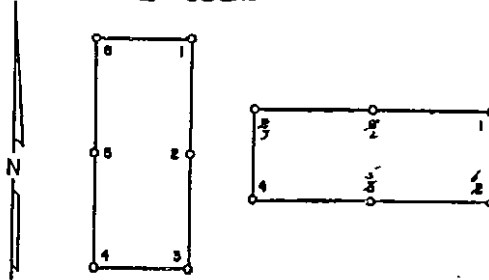
Linda DiMaggio
Notary Public



104311

RECORDED AT REQUEST OF
APEX-SURVEYING INC
BOOK 747 PAGE 976

86 AUG 21 AIO: 46

OFFICIAL RECORDS
EUREKA COUNTY, NEVADA
H.H. REBALEATI, RECORDER
FILE NO. 104311
Fee \$ 5.75

CERTIFICATE OF LOCATION - NEVADA

THE UNDERSIGNED, hereby certifies that ATLAS PRECIOUS METALS INC., by its Agent, the undersigned, does hereby locate the Wt 64 Lode Mining Claim on this 26th day of June, 1986, situated in the Unknown Mining District, Eureka County, Nevada.

Said Claim is located in the NE (Quarter) Section(s) 4, Township 22 N., Range 50 E., Mt. Diablo P.M., and more particularly described as follows, to wit:

Beginning at the northeast corner post No. 1,

Thence, 600 feet in a South direction to Post No. 2,
Thence, 750 feet in a West direction to Post No. 3,
Thence, 750 feet in a West direction to Post No. 4,
Thence, 600 feet in a North direction to Post No. 3,
Thence, 750 feet in a East direction to Post No. 2,
Thence, 750 feet in a East direction to Post No. 1,

the point of beginning and all posts being 3"X4" plastic pipe.

The claim monument on which the Notice is posted lies approximately midway between the two sides and is 10 feet from the East end and 1490 feet from the West end. The general course of the Lode as near as may be is East and West.

To tie this Claim to the Public Survey, begin at the northeast corner, Section 23, Township 22 N., Range 50 E., Mt. Diablo P.M., bear north, 13700 feet, and west, 11800 feet to the northeast corner of this Claim.

The location work consisted of making the map as provided in NRS 517.040. Dated August 4 A.D., 1986, and filed in duplicate.

Atlas Precious Metals Inc.
P.O. Box 1207
Moab, Utah 84532

By: [Signature]
Its Agent
-Locator-

STATE OF NEVADA)
COUNTY OF WASHOE) SS.

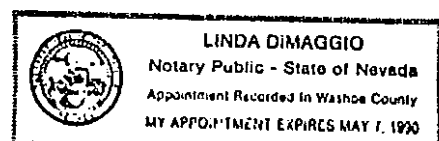
Sworn to and acknowledged before me this 12th day of August 1986, by Richard J. Kehmeier as Agent for ATLAS PRECIOUS METALS INC.

Linda Di Maggio
Notary Public

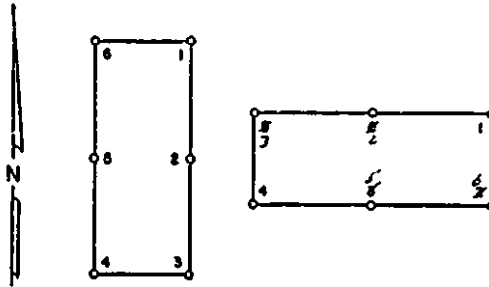
My Commission Expires:

May 7, 1990

BOOK 747 PAGE 416



86 AUG 21 AIO: 46

OFFICIAL RECORDS
EUREKA COUNTY, NEVADA
H.N. REBALEATI, RECORDER
FILE NO. 104312
OFF \$ 5.25

CERTIFICATE OF LOCATION - NEVADA

THE UNDERSIGNED, hereby certifies that ATLAS PRECIOUS METALS INC., by its Agent, the undersigned, does hereby locate the W 65 Lode Mining Claim on this 26th day of June, 1986, situated in the Unknown Mining District, Eureka County, Nevada.

Said Claim is located in the NE (SE) (NW) (SW) (Quarter) Section(s) 4(4) (3) (3), Township 22 N., Range 50 E., Mt. Diablo P.M., and more particularly described as follows, to wit:

Beginning at the northeast corner post No. 1,

Thence, 600 feet in a South direction to Post No. 2,
Thence, 750 feet in a West direction to Post No. 3,
Thence, 750 feet in a West direction to Post No. 4,
Thence, 600 feet in a North direction to Post No. 5,
Thence, 750 feet in a East direction to Post No. 6,
Thence, 750 feet in a East direction to Post No. 1,

the point of beginning and all posts being 3"X4" plastic pipe.

The claim monument on which the Notice is posted lies approximately midway between the two sides and is 1490 feet from the East end and 10 feet from the West end. The general course of the Lode as near as may be is East and West.

To tie this Claim to the Public Survey, begin at the northeast corner, Section 23, Township 22 N., Range 50 E., Mt. Diablo P.M., bear north, 13100 feet, and west, 10300 feet to the northeast corner of this Claim.

The location work consisted of making the map as provided in NRS 517.040.
Dated August 4 A.D., 1986, and filed in duplicate.

Atlas Precious Metals Inc.
P.O. Box 1207
Moab, Utah 84532

By: [Signature]
Its Agent
-Locator-

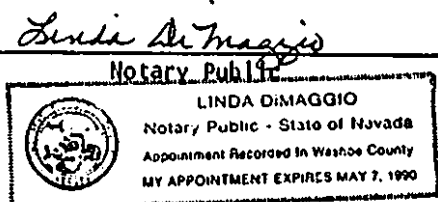
STATE OF NEVADA)
COUNTY OF WASHOE) SS.

Sworn to and acknowledged before me this 15th day of August 1986, by Richard J. Kehmeier as Agent for ATLAS PRECIOUS METALS INC.

My Commission Expires:

May 7, 1990

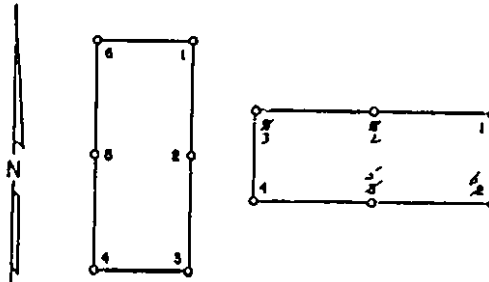
BOOK 147 PAGE 417



104313

RECORDED AT REQUEST OF
APEX SURVEYING INC
BOOK 247 Page 418

86 AUG 21 AIO: 46

OFFICIAL RECORDS
EUREKA COUNTY, NEVADA
M.H. REBALEATI, RECORDER
FILE NO. **104313**
Fees \$5.25

CERTIFICATE OF LOCATION - NEVADA

THE UNDERSIGNED, hereby certifies that ATLAS PRECIOUS METALS INC., by its Agent, the undersigned, does hereby locate the W1 66 Lode Mining Claim on this 26th day of June, 1986, situated in the Unknown Mining District, Eureka County, Nevada.

Said Claim is located in the NE(SE) (Quarter) Section(s) 4(4), Township 22 N., Range 50 E., Mt. Diablo P.M., and more particularly described as follows, to wit:

Beginning at the northeast corner post No. 1,

Thence, 600 feet in a South direction to Post No. 2,
Thence, 750 feet in a West direction to Post No. 3,
Thence, 750 feet in a West direction to Post No. 4,
Thence, 600 feet in a North direction to Post No. 5,
Thence, 750 feet in a East direction to Post No. 6,
Thence, 750 feet in a East direction to Post No. 1,

the point of beginning and all posts being 3"X4" plastic pipe.

The claim monument on which the Notice is posted lies approximately midway between the two sides and is 10 feet from the East end and 1490 feet from the West end. The general course of the Lode as near as may be is East and West.

To tie this Claim to the Public Survey, begin at the northeast corner, Section 23, Township 22 N., Range 50 E., Mt. Diablo P.M., bear north, 13100 feet, and west, 11800 feet to the northeast corner of this Claim.

The location work consisted of making the map as provided in NRS 517.040. Dated August 4 A.D., 1986, and filed in duplicate.

Atlas Precious Metals Inc.
P.O. Box 1207
Moab, Utah 84532

By: [Signature]
Its Agent
-Locator-

STATE OF NEVADA)
COUNTY OF WASHOE) ss.

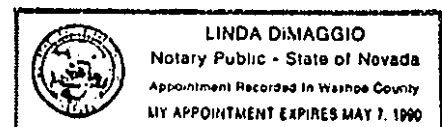
Sworn to and acknowledged before me this 26th day of August, 1986, by Richard L. Kehmeier as Agent for ATLAS PRECIOUS METALS INC.

My Commission Expires:

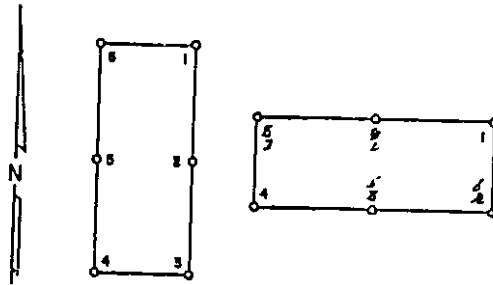
May 7, 1990

BOOK 147 PAGE 418

[Signature]
Notary Public



86 AUG 21 AIO: 46

OFFICIAL RECORDS
EUREKA COUNTY, NEVADA
M.N. REDEALT, RECORDER
FILE NO. 104314
Fee \$ 5.25

CERTIFICATE OF LOCATION - NEVADA

THE UNDERSIGNED, hereby certifies that ATLAS PRECIOUS METALS INC., by its Agent, the undersigned, does hereby locate the WI 67 Lode Mining Claim on this 26th day of June, 1986, situated in the Unknown Mining District, Eureka County, Nevada.

Said Claim is located in the SE(SW) (Quarter) Section(s) 4(3), Township 22 N., Range 50 E., Mt. Diablo P.M., and more particularly described as follows, to wit:

Beginning at the northeast corner post No. 1,

Thence, 600 feet in a South direction to Post No. 2,
Thence, 750 feet in a West direction to Post No. 3,
Thence, 750 feet in a West direction to Post No. 4,
Thence, 600 feet in a North direction to Post No. 3,
Thence, 750 feet in a East direction to Post No. 2,
Thence, 750 feet in a East direction to Post No. 1.

the point of beginning and all posts being 3"X4" plastic pipe.

The claim monument on which the Notice is posted lies approximately midway between the two sides and is 1490 feet from the East end and 10 feet from the West end. The general course of the Lode as near as may be is East and West.

To tie this Claim to the Public Survey, begin at the northeast corner, Section 23, Township 22 N., Range 50 E., Mt. Diablo P.M., bear north, 12500 feet, and west, 10300 feet to the northeast corner of this Claim.

The location work consisted of making the map as provided in NRS 517.040. Dated August 4 A.D., 1986, and filed in duplicate.

Atlas Precious Metals Inc.
P.O. Box 1207
Moab, Utah 84532

By: [Signature]
Its Agent
-Locator-

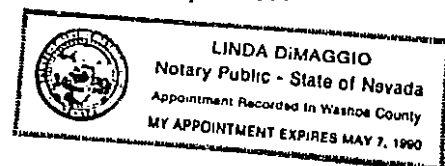
STATE OF NEVADA)
COUNTY OF WASHOE) SS.

Sworn to and acknowledged before me this 12th day of August 1986, by Richard J. Kehmeier as Agent for ATLAS PRECIOUS METALS INC.

My Commission Expires:

May 7, 1990

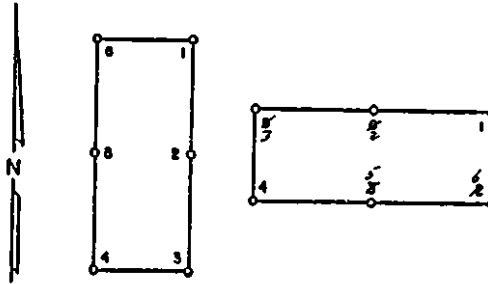
BOOK 147 PAGE 419



104315

RECORDED AT REQUEST OF
APEX SURVEYING INC
BOOK 147 Page 420

86 AUG 21 AIO: 46

OFFICIAL RECORDS
FUREKA COUNTY, NEVADA
H.A. REBALEATI, RECORDER
FILE NO. 104315
Fee \$ 5.25

CERTIFICATE OF LOCATION - NEVADA

THE UNDERSIGNED, hereby certifies that ATLAS PRECIOUS METALS INC., by its Agent, the undersigned, does hereby locate the VI 68 Lode Mining Claim on this 26th day of June, 1986, situated in the Unknown Mining District, Eureka County, Nevada.

Said Claim is located in the SE (Quarter) Section(s) 4, Township 22 N., Range 50 E., Mt. Diablo P.M., and more particularly described as follows, to wit:

Beginning at the northeast corner post No. 1,

Thence, 600 feet in a South direction to Post No. 2,
Thence, 750 feet in a West direction to Post No. 3,
Thence, 750 feet in a West direction to Post No. 4,
Thence, 600 feet in a North direction to Post No. 5,
Thence, 750 feet in a East direction to Post No. 6,
Thence, 750 feet in a East direction to Post No. 1,

the point of beginning and all posts being 3"X4' plastic pipe.

The claim monument on which the Notice is posted lies approximately midway between the two sides and is 10 feet from the East end and 1490 feet from the West end. The general course of the Lode as near as may be is East and West.

To tie this Claim to the Public Survey, begin at the northeast corner, Section 23, Township 22 N., Range 50 E., Mt. Diablo P.M., bear north, 12500 feet, and west, 11800 feet to the northeast corner of this Claim.

The location work consisted of making the map as provided in MRS 517,040. Dated August 4 A.D., 1986, and filed in duplicate.

Atlas Precious Metals Inc.
P.O. Box 1207
Hoab, Utah 84532

By: 

Its Agent
-Locator-

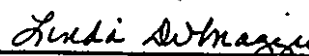
STATE OF NEVADA }
COUNTY OF WASHOE } SS.

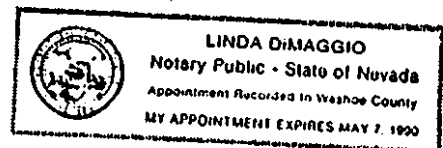
Sworn to and acknowledged before me this 12th day of August, 1986, by Richard J. Kehmeier as Agent for ATLAS PRECIOUS METALS INC.

My Commission Expires:

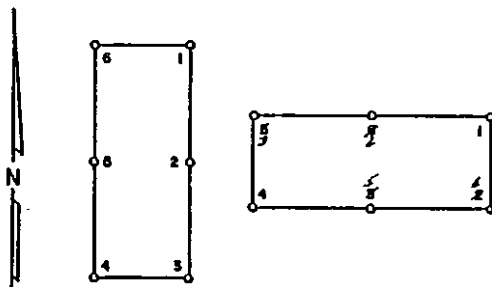
May 7, 1990

BOOK 147 PAGE 420


Notary Public



86 AUG 21 A10:46

OFFICIAL RECORDS
EUREKA COUNTY, NEVADA
H.M. REBALEATI, RECORDER
FILE NO. **104316**
Feet 5.25

CERTIFICATE OF LOCATION - NEVADA

THE UNDERSIGNED, hereby certifies that ATLAS PRECIOUS METALS INC., by its Agent, the undersigned, does hereby locate the WI 69 Lode Mining Claim on this 26th day of June, 1986, situated in the Unknown Mining District, Eureka County, Nevada.

Said Claim is located in the SE(SW) (Quarter) Section(s) 4(3), Township 22 N., Range 50 E., Mt. Diablo P.M., and more particularly described as follows, to wit:

Beginning at the northeast corner post No. 1,

Thence, 600 feet in a South direction to Post No. 2,
Thence, 750 feet in a West direction to Post No. 3,
Thence, 750 feet in a West direction to Post No. 4,
Thence, 600 feet in a North direction to Post No. 5,
Thence, 750 feet in a East direction to Post No. 6,
Thence, 750 feet in a East direction to Post No. 1,

the point of beginning and all posts being 3"x4" plastic pipe.

The claim monument on which the Notice is posted lies approximately midway between the two sides and is 1490 feet from the East end and 10 feet from the West end. The general course of the Lode as near as may be is East and West.

To tie this Claim to the Public Survey, begin at the northeast corner, Section 23, Township 22 N., Range 50 E., Mt. Diablo P.M., bear north, 11900 feet, and west, 10300 feet to the northeast corner of this Claim.

The location work consisted of making the map as provided in NRS 517.040.
Dated August 4 A.D., 1986, and filed in duplicate.

Atlas Precious Metals Inc.
P.O. Box 1207
Moab, Utah 84532

By: [Signature]
Its Agent
-Locator-

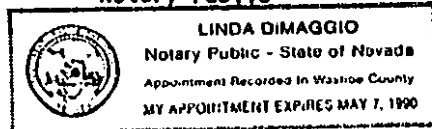
STATE OF NEVADA)
COUNTY OF WASHOE) SS.

Sworn to and acknowledged before me this 26th day of August, 1986, by Richard J. Kehmeier as Agent for ATLAS PRECIOUS METALS INC.

My Commission Expires:

May 7, 1990

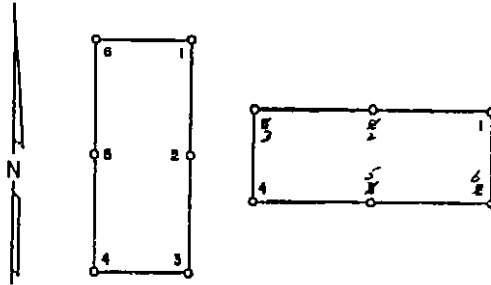
[Signature]
Notary Public



104317

RECORDED AT REQUEST OF
APEX SURVEYING INC
BOOK 147 Page 922

86 AUG 21 AIO: 46

OFFICIAL RECORDS
EUREKA COUNTY, NEVADA
P.J. REBALEATI, RECORDER
FILE NO. 104317
Fee \$ 5.75

CERTIFICATE OF LOCATION - NEVADA

THE UNDERSIGNED, hereby certifies that ATLAS PRECIOUS METALS INC., by its Agent, the undersigned, does hereby locate the WI 70 Lode Mining Claim on this 26th day of June, 1986, situated in the Unknown Mining District, Eureka County, Nevada.

Said Claim is located in the SE (Quarter) Section(s) 4, Township 22 N., Range 50 E., Mt. Diablo P.M., and more particularly described as follows, to wit:

Beginning at the northeast corner post No. 1,

Thence, 600 feet in a South direction to Post No. 2,
Thence, 750 feet in a West direction to Post No. 3,
Thence, 750 feet in a West direction to Post No. 4,
Thence, 600 feet in a North direction to Post No. 5,
Thence, 750 feet in a East direction to Post No. 6,
Thence, 750 feet in a East direction to Post No. 1,

the point of beginning and all posts being 3"x4" plastic pipe.

The claim monument on which the Notice is posted lies approximately midway between the two sides and is 10 feet from the East end and 1490 feet from the West end. The general course of the lode as near as may be is East and West.

To tie this Claim to the Public Survey, begin at the northeast corner, Section 23, Township 22 N., Range 50 E., Mt. Diablo P.M., bear north, 11900 feet, and west, 11800 feet to the northeast corner of this Claim.

The location work consisted of making the map as provided in NRS 517.040. Dated August 4 A.D., 1986, and filed in duplicate.

Atlas Precious Metals Inc.
P.O. Box 1207
Moab, Utah 84532

By: [Signature]
Its Agent
-Locator-

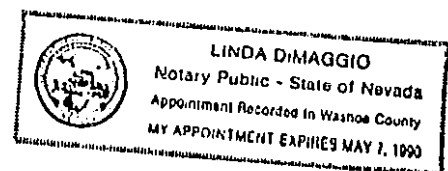
STATE OF NEVADA }
COUNTY OF WASHOE } ss.

Sworn to and acknowledged before me this 12th day of August, 1986, by Richard J. Kehmeyer as Agent for ATLAS PRECIOUS METALS INC.,

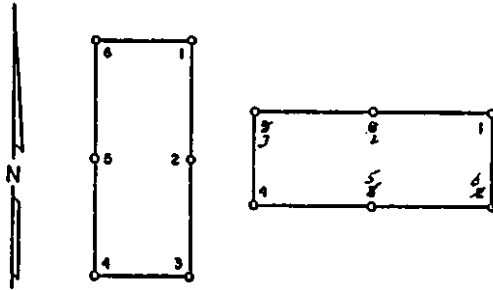
Linda Dimaggio
Notary Public

My Commission Expires:

May 7, 1990
BOOK 147 PAGE 922



86 AUG 21 A10:46

OFFICIAL RECORDS
EUREKA COUNTY, NEVADA
M.H. REBALEATI, RECORDER
FILE NO. **104318**
FFS 5.75

CERTIFICATE OF LOCATION - NEVADA

THE UNDERSIGNED, hereby certifies that ATLAS PRECIOUS METALS INC., by its Agent, the undersigned, does hereby locate the W 71 Lode Mining Claim on this 26th day of June, 1986, situated in the Unknown Mining District, Eureka County, Nevada.

Said Claim is located in the SE(SW) (Quarter) Section(s) 4(3), Township 22 N., Range 50 E., Mt. Diablo P.M., and more particularly described as follows, to wit:

Beginning at the northeast corner post No. 1,

Thence, 600 feet in a South direction to Post No. 2,
Thence, 750 feet in a West direction to Post No. 3,
Thence, 750 feet in a West direction to Post No. 4,
Thence, 600 feet in a North direction to Post No. 5,
Thence, 750 feet in a East direction to Post No. 6,
Thence, 750 feet in a East direction to Post No. 1,

the point of beginning and all posts being 3"X4" plastic pipe.

The claim monument on which the Notice is posted lies approximately midway between the two sides and is 1490 feet from the East end and 10 feet from the West end. The general course of the lode as near as may be is East and West.

To tie this Claim to the Public Survey, begin at the northeast corner, Section 23, Township 22 N., Range 50 E., Mt. Diablo P.M., bear north, 11300 feet, and west, 10300 feet to the northeast corner of this Claim.

The location work consisted of making the map as provided in NRS 517.040.
Dated August 4 A.D., 1986, and filed in duplicate.

Atlas Precious Metals Inc.
P.O. Box 1207
Moab, Utah 84532

By: [Signature]
Its Agent
-Locator-

STATE OF NEVADA }
COUNTY OF WASHOE } SS.

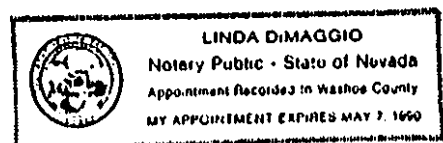
Sworn to and acknowledged before me this 12th day of August, 1986, by Richard J. Kehmeier as Agent for ATLAS PRECIOUS METALS INC.

My Commission Expires:

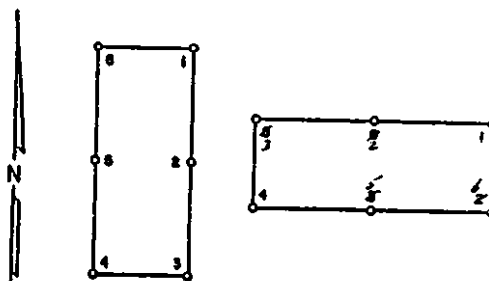
May 7, 1990

BOOK 147 PAGE 423

Linda DiMaggio
Notary Public



86 AUG 21 AIO: 46

OFFICIAL RECORDS
EUREKA COUNTY, NEVADA
P.M. REBALEAD, RECORDER
FILE NO. 104319
Fee \$ 525

CERTIFICATE OF LOCATION - NEVADA

THE UNDERSIGNED, hereby certifies that ATLAS PRECIOUS METALS INC., by its Agent, the undersigned, does hereby locate the W1 72 Lode Mining Claim on this 26th day of June, 1986, situated in the Unknown Mining District, Eureka County, Nevada.

Said Claim is located in the SE (Quarter) Section(s) 4, Township 22 N., Range 50 E., Mt. Diablo P.M., and more particularly described as follows, to wit:

Beginning at the northeast corner post No. 1,

Thence, 600 feet in a South direction to Post No. 2,
Thence, 750 feet in a West direction to Post No. 3,
Thence, 750 feet in a West direction to Post No. 4,
Thence, 600 feet in a North direction to Post No. 5,
Thence, 750 feet in a East direction to Post No. 6,
Thence, 750 feet in a East direction to Post No. 1,

the point of beginning and all posts being 3"X4" plastic pipe.

The claim monument on which the Notice is posted lies approximately midway between the two sides and is 10 feet from the East end and 1490 feet from the West end. The general course of the Lode as near as may be is East and West.

To tie this Claim to the Public Survey, begin at the northeast corner, Section 23, Township 22 N., Range 50 E., Mt. Diablo P.M., bear north, 11300 feet, and west, 11800 feet to the northeast corner of this Claim.

The location work consisted of making the map as provided in NRS 517.040. Dated August 4 A.D., 1986, and filed in duplicate.

Atlas Precious Metals Inc.
P.O. Box 1207
Moab, Utah 84532

By: [Signature]
Its Agent
-Locator-

STATE OF NEVADA)
COUNTY OF WASHOE) SS.

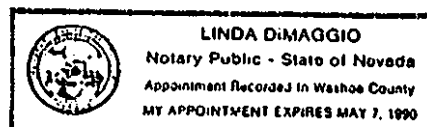
Sworn to and acknowledged before me this 27th day of August, 1986, by Richard J. Kehmeler as Agent for ATLAS PRECIOUS METALS INC.

My Commission Expires:

May 7, 1990

BOOK 147 PAGE 424

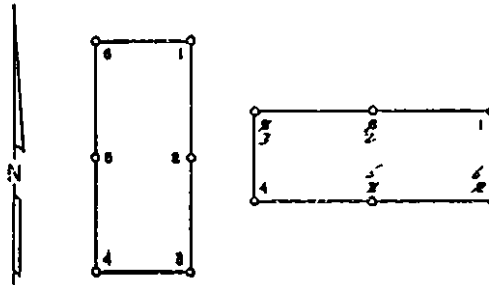
Linda DiMaggio
Notary Public



104320

RECORDED AT REQUEST OF
APEX SURVEYING INC
BOOK 147 Page 425

86 AUG 21 AIO: 46

OFFICIAL RECORDS
EUREKA COUNTY, NEVADA
M.H. REBALEATI, RECORDER
FILE NO. 104320
FEE \$ 5.75

CERTIFICATE OF LOCATION - NEVADA

THE UNDERSIGNED, hereby certifies that ATLAS PRECIOUS METALS INC., by its Agent, the undersigned, does hereby locate the W 73 Lode Mining Claim on this 26th day of June, 1986, situated in the Unknown Mining District, Eureka County, Nevada.

Said Claim is located in the SE(SW)(NE)(NW) (Quarter) Section(s) 4(3)(9)10, Township 22 N., Range 50 E., Mt. Diablo P.M., and more particularly described as follows, to wit:

Beginning at the northeast corner post No. 1,

Thence, 600 feet in a South direction to Post No. 62,
Thence, 750 feet in a West direction to Post No. 58,
Thence, 750 feet in a West direction to Post No. 4,
Thence, 600 feet in a North direction to Post No. 38,
Thence, 750 feet in a East direction to Post No. 28,
Thence, 750 feet in a East direction to Post No. 1,

the point of beginning and all posts being 3"x4" plastic pipe.

The claim monument on which the Notice is posted lies approximately midway between the two sides and is 1490 feet from the East end and 10 feet from the West end. The general course of the Lode as near as may be is East and West.

To tie this Claim to the Public Survey, begin at the northeast corner, Section 23, Township 22 N., Range 50 E., Mt. Diablo P.M., bear north, 10700 feet, and west, 10300 feet to the northeast corner of this Claim.

The location work consisted of making the map as provided in NRS 517.040.
Dated August 4 A.D., 1986, and filed in duplicate.

Atlas Precious Metals Inc.
P.O. Box 1207
Moab, Utah 84532

By: [Signature]
Its Agent
-Locator-

STATE OF NEVADA)
COUNTY OF WASHOE) SS.

Sworn to and acknowledged before me this 12th day of August, 1986, by Richard J. Kehmeier as Agent for ATLAS PRECIOUS METALS INC.

Linda DiMaggio
Notary Public

My Commission Expires:

May 7, 1990

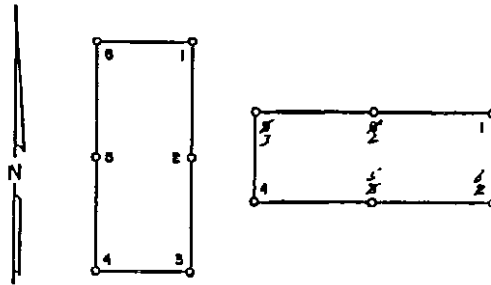
BOOK 147 PAGE 425



104321

RECORDED AT REQUEST OF
APEX SURVEYING INC
 BOOK 147 Page 426

86 AUG 21 A10:46



OFFICIAL RECORDS
 EUREKA COUNTY, NEVADA
 M.N. REBALEATI, RECORDER
 FILE NO. **104321**
 Fee \$ 5.75

CERTIFICATE OF LOCATION - NEVADA

THE UNDERSIGNED, hereby certifies that ATLAS PRECIOUS METALS INC., by its Agent, the undersigned, does hereby locate the WI 74 Lode Mining Claim on this 26th day of June, 1986, situated in the Unknown Mining District, Eureka County, Nevada.

Said Claim is located in the SE(NE) (Quarter) Section(s) 4(9), Township 22 N., Range 50 E., Mt. Diablo P.M., and more particularly described as follows, to wit:

Beginning at the northeast corner post No. 1,

Thence, 600 feet in a South direction to Post No. 2,
 Thence, 750 feet in a West direction to Post No. 3,
 Thence, 750 feet in a West direction to Post No. 4,
 Thence, 600 feet in a North direction to Post No. 5,
 Thence, 750 feet in a East direction to Post No. 6,
 Thence, 750 feet in a East direction to Post No. 1,

the point of beginning and all posts being 3"x4" plastic pipe.

The claim monument on which the Notice is posted lies approximately midway between the two sides and is 10 feet from the East end and 1490 feet from the West end. The general course of the Lode as near as may be is East and West.

To tie this Claim to the Public Survey, begin at the northeast corner, Section 23, Township 22 N., Range 50 E., Mt. Diablo P.M., bear north, 10700 feet, and west, 11800 feet to the northeast corner of this Claim.

The location work consisted of making the map as provided in NRS 517.040.
 Dated August 4 A.D., 1986, and filed in duplicate.

Atlas Precious Metals Inc.
 P.O. Box 1207
 Moab, Utah 84532

By: [Signature]
 Its Agent
 -Locator-

STATE OF NEVADA)
) SS.
 COUNTY OF WASHOE)

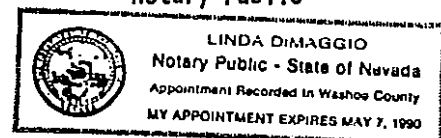
Sworn to and acknowledged before me this 12th day of August, 1986, by Richard J. Kehmeier as Agent for ATLAS PRECIOUS METALS INC.

My Commission Expires:

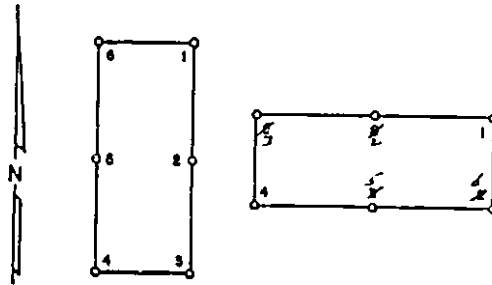
May 7, 1990

BOOK 147 PAGE 426

Linda DiMaggio
 Notary Public



86 AUG 21 A10:48

OFFICIAL RECORDS
EUREKA COUNTY, NEVADA
P.M. REBALEATI, RECORDER
FILE NO. 104322
FFR # 525

CERTIFICATE OF LOCATION - NEVADA

THE UNDERSIGNED, hereby certifies that ATLAS PRECIOUS METALS INC., by its Agent, the undersigned, does hereby locate the W1 75 Lode Mining Claim on this 26th day of June, 1986, situated in the Unknown Mining District, Eureka County, Nevada.

Said Claim is located in the NE(NW) (Quarter) Section(s) 9(10) Township 22 N., Range 50 E., Mt. Diablo P.M., and more particularly described as follows, to wit:

Beginning at the northeast corner post No. 1,

Thence, 600 feet in a South direction to Post No. 2,
Thence, 750 feet in a West direction to Post No. 3,
Thence, 750 feet in a West direction to Post No. 4,
Thence, 600 feet in a North direction to Post No. 5,
Thence, 750 feet in a East direction to Post No. 6,
Thence, 750 feet in a East direction to Post No. 1,

the point of beginning and all posts being 3"x4' plastic pipe.

The claim monument on which the Notice is posted lies approximately midway between the two sides and is 1490 feet from the East end and 10 feet from the West end. The general course of the Lode as near as may be is East and West.

To tie this Claim to the Public Survey, begin at the northeast corner, Section 23, Township 22 N., Range 50 E., Mt. Diablo P.M., bear north, 10100 feet, and west, 10300 feet to the northeast corner of this Claim.

The location work consisted of making the map as provided in NRS 517.040. Dated August 4 A.D., 1986, and filed in duplicate.

Atlas Precious Metals Inc.
P.O. Box 1207
Moab, Utah 84532

By: [Signature]
Its Agent
-Locator-

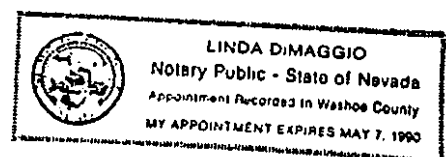
STATE OF NEVADA)
COUNTY OF WASHOE) SS.

Sworn to and acknowledged before me this 12th day of August, 1986, by Richard J. Kehmeler as Agent for ATLAS PRECIOUS METALS INC.

My Commission Expires:

May 7, 1990
BOOK 147 PAGE 427

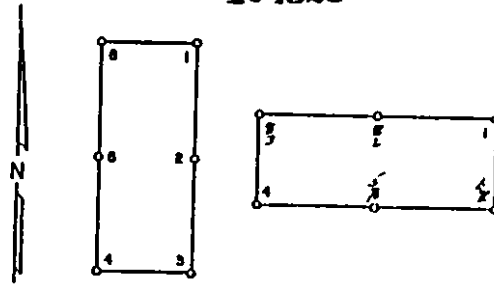
Linda DiMaggio
Notary Public



104323

RECORDED AT REQUEST OF
APEX SURVEYING INC
BOOK 147 Page 428

86 AUG 21 A10:48

OFFICIAL RECORDS
EUREKA COUNTY, NEVADA
H.N. REBALEATI, RECORDER
FILE NO. 104323
Fee \$ 5.25

CERTIFICATE OF LOCATION - NEVADA

THE UNDERSIGNED, hereby certifies that ATLAS PRECIOUS METALS INC., by its Agent, the undersigned, does hereby locate the WI 76 Lode Mining Claim on this 26th day of June, 19 86, situated in the Unknown Mining District, Eureka County, Nevada.

Said Claim is located in the NE (Quarter) Section(s) 9, Township 22 N., Range 50 E., Mt. Diablo P.M., and more particularly described as follows, to wit:

Beginning at the northeast corner post No. 1,

Thence, 600 feet in a South direction to Post No. 2,
Thence, 750 feet in a West direction to Post No. 3,
Thence, 750 feet in a West direction to Post No. 4,
Thence, 600 feet in a North direction to Post No. 5,
Thence, 750 feet in a East direction to Post No. 6,
Thence, 750 feet in a East direction to Post No. 1,

the point of beginning and all posts being 3"x4" plastic pipe.

The claim monument on which the Notice is posted lies approximately midway between the two sides and is 10 feet from the East end and 1490 feet from the West end. The general course of the Lode as near as may be is East and West.

To tie this Claim to the Public Survey, begin at the northeast corner, Section 23, Township 22 N., Range 50 E., Mt. Diablo P.M., bear north, 10100 feet, and west, 11800 feet to the northeast corner of this Claim.

The location work consisted of making the map as provided in NRS 517.040. Dated August 4 A.D., 1986, and filed in duplicate.

Atlas Precious Metals Inc.
P.O. Box 1207
Moab, Utah 84532

By: [Signature]
Its Agent
-Locator-

STATE OF NEVADA)
COUNTY OF WASHOE) ss.

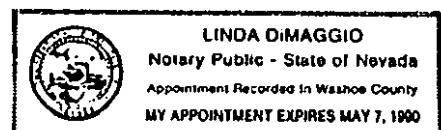
Sworn to and acknowledged before me this 12th day of August, 1986, by Richard J. Kehmeier as Agent for ATLAS PRECIOUS METALS INC.

My Commission Expires:

May 7, 1990

BOOK 147 PAGE 428

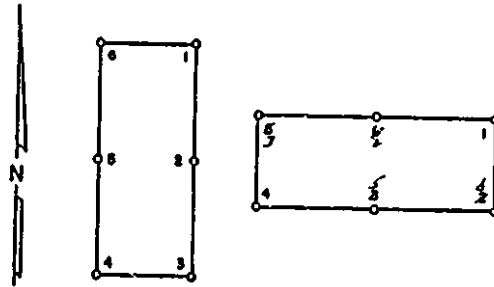
Linda Di Maggio
Notary Public



104324

RECORDED AT REQUEST OF
APEX SURVEYING INC
BOOK 147 Page 429

86 AUG 21 A10:46

OFFICIAL RECORDS
EUREKA COUNTY, NEVADA
P.N. REBALEATI, RECORDER
FILE NO. 104324
Feet 5.75

CERTIFICATE OF LOCATION - NEVADA

THE UNDERSIGNED, hereby certifies that ATLAS PRECIOUS METALS INC., by its Agent, the undersigned, does hereby locate the WI 77 Lode Mining Claim on this 26th day of June, 1986, situated in the Unknown Mining District, Eureka County, Nevada.

Said Claim is located in the NE(NW) (Quarter) Section(s) 9(10), Township 22 N., Range 50 E., Mt. Diablo P.M., and more particularly described as follows, to wit:

Beginning at the northeast corner post No. 1,

Thence, 600 feet in a South direction to Post No. 2,
Thence, 750 feet in a West direction to Post No. 3,
Thence, 750 feet in a West direction to Post No. 4,
Thence, 600 feet in a North direction to Post No. 5,
Thence, 750 feet in a East direction to Post No. 6,
Thence, 750 feet in a East direction to Post No. 1,

the point of beginning and all posts being 3"x4" plastic pipe.

The claim monument on which the Notice is posted lies approximately midway between the two sides and is 1490 feet from the East end and 10 feet from the West end. The general course of the Lode as near as may be is East and West.

To tie this Claim to the Public Survey, begin at the northeast corner, Section 23, Township 22 N., Range 50 E., Mt. Diablo P.M., bear north, 9500 feet, and west, 10300 feet to the northeast corner of this Claim.

The location work consisted of making the map as provided in NRS 517.040.
Dated August 4 A.D., 1986, and filed in duplicate.

Atlas Precious Metals Inc.
P.O. Box 1207
Moab, Utah 84532

By: [Signature]
Its Agent
-Locator-

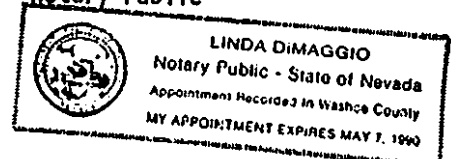
STATE OF NEVADA)
COUNTY OF WASHOE) SS.

Sworn to and acknowledged before me this 12th day of August, 1986, by Richard J. Kehmeyer as Agent for ATLAS PRECIOUS METALS INC.

My Commission Expires:

May 7, 1990
BOOK 147 PAGE 429

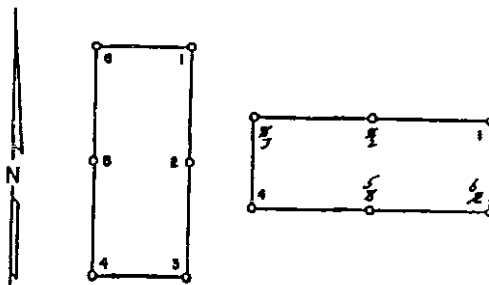
Linda Di Maggio
Notary Public



104325

RECORDED AT REQUEST OF
APEX SURVEYING INC
BOOK 147 Page 430

86 AUG 21 AIO: 46

OFFICIAL RECORDS
EUREKA COUNTY, NEVADA
M.H. REBALEATI, RECORDER
FILE NO. 104325
Fee \$ 5.75

CERTIFICATE OF LOCATION - NEVADA

THE UNDERSIGNED, hereby certifies that ATLAS PRECIOUS METALS INC., by its Agent, the undersigned, does hereby locate the W 78 Lode Mining Claim on this 26th day of June, 1986, situated in the Unknown Mining District, Eureka County, Nevada.

Said Claim is located in the NE (Quarter) Section(s) 9, Township 22 N., Range 50 E., Mt. Diablo P.M., and more particularly described as follows, to wit:

Beginning at the northeast corner post No. 1,

Thence, 600 feet in a South direction to Post No. 2,
Thence, 750 feet in a West direction to Post No. 3,
Thence, 750 feet in a West direction to Post No. 4,
Thence, 600 feet in a North direction to Post No. 3,
Thence, 750 feet in a East direction to Post No. 2,
Thence, 750 feet in a East direction to Post No. 1,

the point of beginning and all posts being 3"x4" plastic pipe.

The claim monument on which the Notice is posted lies approximately midway between the two sides and is 10 feet from the East end and 1490 feet from the West end. The general course of the Lode as near as may be is East and West.

To tie this Claim to the Public Survey, begin at the northeast corner, Section 23, Township 22 N., Range 50 E., Mt. Diablo P.M., bear north, 9500 feet, and west, 11800 feet to the northeast corner of this Claim.

The location work consisted of making the map as provided in NRS 517.040. Dated August 4 A.D., 1986, and filed in duplicate.

Atlas Precious Metals Inc.
P.O. Box 1207
Moab, Utah 84532

By: [Signature]
Its Agent
-Locator-

STATE OF NEVADA }
COUNTY OF WASHOE } ss.

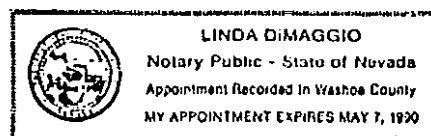
Sworn to and acknowledged before me this 12th day of August, 1986, by Richard J. Kehmeier as Agent for ATLAS PRECIOUS METALS INC.

My Commission Expires:

May 7, 1990

BOOK 147 PAGE 430

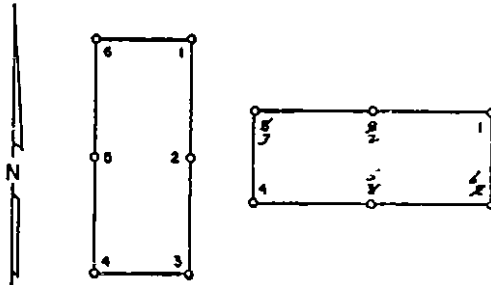
Linda Di Maggio
Notary Public



104326

RECORDED AT REQUEST OF
APEX SURVEYING INC
BOOK 147 PAGE 431

86 AUG 21 AIO: 46

OFFICIAL RECORDS
EUREKA COUNTY, NEVADA
M.N. REBALEATI, RECORDER
FILE NO. 104326
Fee \$ 5.25

CERTIFICATE OF LOCATION - NEVADA

THE UNDERSIGNED, hereby certifies that ATLAS PRECIOUS METALS INC., by its Agent, the undersigned, does hereby locate the W1 79 Lode Mining Claim on this 26th day of June, 19 86, situated in the Unknown Mining District, Eureka County, Nevada.

Said Claim is located in the NE(NW) (Quarter) Section(s) 9(10), Township 22 N., Range 50 E., Mt. Diablo P.M., and more particularly described as follows, to wit:

Beginning at the northeast corner post No. 1,

Thence, 600 feet in a South direction to Post No. 2,
Thence, 750 feet in a West direction to Post No. 3,
Thence, 750 feet in a West direction to Post No. 4,
Thence, 600 feet in a North direction to Post No. 3,
Thence, 750 feet in a East direction to Post No. 2,
Thence, 750 feet in a East direction to Post No. 1,

the point of beginning and all posts being 3"X4" plastic pipe.

The claim monument on which the Notice is posted lies approximately midway between the two sides and is 1490 feet from the East end and 10 feet from the West end. The general course of the Lode as near as may be is East and West.

To tie this Claim to the Public Survey, begin at the northeast corner, Section 23, Township 22 N., Range 50 E., Mt. Diablo P.M., bear north, 8900 feet, and west, 10300 feet to the northeast corner of this Claim.

The location work consisted of making the map as provided in NRS 517.040.
Dated August 4 A.D., 1986, and filed in duplicate.

Atlas Precious Metals Inc.
P.O. Box 1207
Moab, Utah 84532

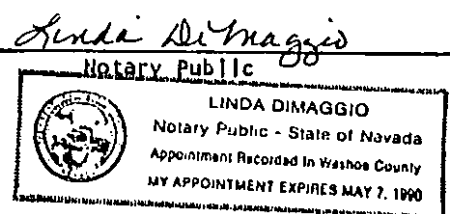
By: [Signature]
Its Agent
-Locator-

STATE OF NEVADA)
COUNTY OF WASHOE) SS.

Sworn to and acknowledged before me this 12th day of August, 1986, by Richard J. Kehmeier as Agent for ATLAS PRECIOUS METALS INC.

My Commission Expires:

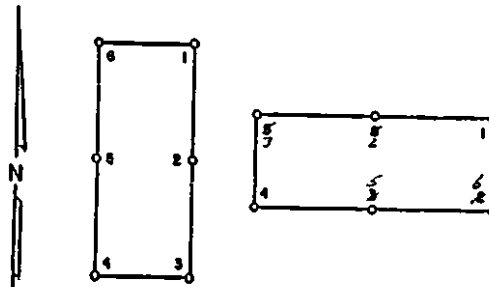
May 7, 1990
BOOK 147 PAGE 431



104327

RECORDED AT REQUEST OF
APEX SURVEYING INC
BOOK 147 PAGE 432

86 AUG 21 AIO: 46

OFFICIAL RECORDS
EUREKA COUNTY, NEVADA
H.N. REBALEATI, RECORDER
FILE NO. 104327
Fee \$ 5.25

CERTIFICATE OF LOCATION - NEVADA

THE UNDERSIGNED, hereby certifies that ATLAS PRECIOUS METALS INC., by its Agent, the undersigned, does hereby locate the VI 80 Lode Mining Claim on this 26th day of June, 1986, situated in the Unknown Mining District, Eureka County, Nevada.

Said Claim is located in the NE (Quarter) Section(s) 9, Township 22 N., Range 50 E., Mt. Diablo P.M., and more particularly described as follows, to wit:

Beginning at the northeast corner post No. 1,

Thence, 600 feet in a South direction to Post No. 2,
Thence, 750 feet in a West direction to Post No. 3,
Thence, 750 feet in a West direction to Post No. 4,
Thence, 600 feet in a North direction to Post No. 5,
Thence, 750 feet in a East direction to Post No. 6,
Thence, 750 feet in a East direction to Post No. 1,

the point of beginning and all posts being 3"x4" plastic pipe.

The claim monument on which the Notice is posted lies approximately midway between the two sides and is 10 feet from the East end and 1490 feet from the West end. The general course of the Lode as near as may be is East and West.

To tie this Claim to the Public Survey, begin at the northeast corner, Section 23, Township 22 N., Range 50 E., Mt. Diablo P.M., bear north, 8900 feet, and west, 11800 feet to the northeast corner of this Claim.

The location work consisted of making the map as provided in NRS 517.040. Dated August 4 A.D., 1986, and filed in duplicate.

Atlas Precious Metals Inc.
P.O. Box 1207
Moab, Utah 84532

By: [Signature]
Its Agent
-Locator-

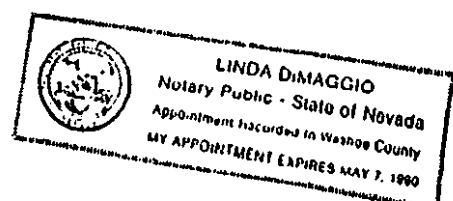
STATE OF NEVADA)
COUNTY OF WASHOE) SS.

Sworn to and acknowledged before me this 12th day of August, 1986, by Richard J. Kehmeier as Agent for ATLAS PRECIOUS METALS INC.

My Commission Expires:

May 7, 1990

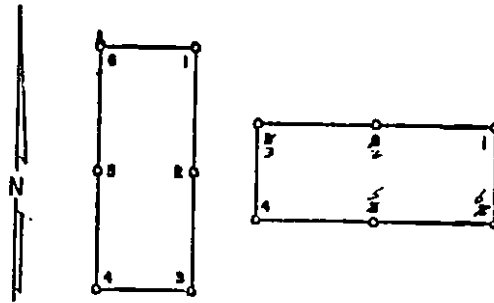
BOOK 147 PAGE 432



104328

APEX SURVEYING INC
 APEX SURVEYING INC
 Book 147 Page 433

86 AUG 21 AIO: 47



OFFICIAL RECORDS
 EUREKA COUNTY, NEVADA
 M.N. REBALEATI, RECORDER
 FILE NO. 104328
 FFF \$ 575

CERTIFICATE OF LOCATION - NEVADA

THE UNDERSIGNED, hereby certifies that ATLAS PRECIOUS METALS INC., by its Agent, the undersigned, does hereby locate the WI 81 Lode Mining Claim on this 26th day of June, 1986, situated in the Unknown Mining District, Eureka County, Nevada.

Said Claim is located in the NE (SE) (NW) (SW) (Quarter) Section(s) 9(9)(10)(10), Township 22 N., Range 50 E., Mt. Diablo P.M., and more particularly described as follows, to wit:

Beginning at the northeast corner post No. 1,

Thence, 600 feet in a South direction to Post No. 2,
 Thence, 750 feet in a West direction to Post No. 3,
 Thence, 750 feet in a West direction to Post No. 4,
 Thence, 600 feet in a North direction to Post No. 5,
 Thence, 750 feet in a East direction to Post No. 28,
 Thence, 750 feet in a East direction to Post No. 1,

the point of beginning and all posts being 3"x4" plastic pipe.

The claim monument on which the Notice is posted lies approximately midway between the two sides and is 1490 feet from the East end and 10 feet from the West end. The general course of the Lode as near as may be is East and West.

To tie this Claim to the Public Survey, begin at the northeast corner, Section 23, Township 22 N., Range 50 E., Mt. Diablo P.M., bear north, 8300 feet, and west, 10300 feet to the northeast corner of this Claim.

The location work consisted of making the map as provided in NRS 517.040. Dated August 4 A.D., 1986, and filed in duplicate.

Atlas Precious Metals Inc.
 P.O. Box 1207
 Moab, Utah 84532

By: [Signature]
 Its Agent
 -Locator-

STATE OF NEVADA }
 COUNTY OF WASHOE } SS.

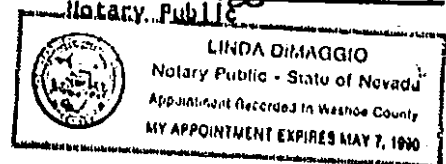
Sworn to and acknowledged before me this 12th day of August 1986, by Richard J. Kahmaler as Agent for ATLAS PRECIOUS METALS INC.

My Commission Expires;

May 7, 1990

BOOK 147 PAGE 433

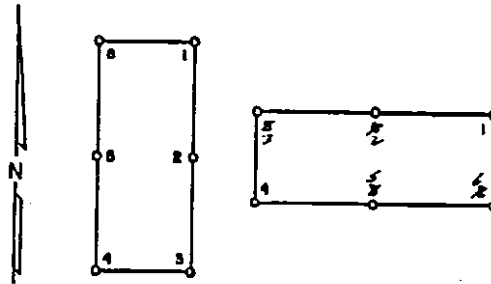
Linda DiMaggio
 Notary Public



104329

RECORDED AT REQUEST OF
APEX SURVEYING INC
BOOK 147 Page 434

86 AUG 21 AIO: 47

OFFICIAL RECORDS
EUREKA COUNTY, NEVADA
F.M. REBALEATI, RECORDER
FILE NO. 104329
FFS 5.25

CERTIFICATE OF LOCATION - NEVADA

THE UNDERSIGNED, hereby certifies that ATLAS PRECIOUS METALS INC., by its Agent, the undersigned, does hereby locate the WJ 82 Lode Mining Claim on this 26th day of June, 1986, situated in the Unknown Mining District, Eureka County, Nevada.

Said Claim is located in the NE(SE) (Quarter) Section(s) 9(9), Township 22 N., Range 50 E., Mt. Diablo P.M., and more particularly described as follows, to wit:

Beginning at the northeast corner post No. 1,

Thence, 600 feet in a South direction to Post No. 2,
Thence, 750 feet in a West direction to Post No. 3,
Thence, 750 feet in a West direction to Post No. 4,
Thence, 600 feet in a North direction to Post No. 5,
Thence, 750 feet in a East direction to Post No. 6,
Thence, 750 feet in a East direction to Post No. 1,

the point of beginning and all posts being 3"x4" plastic pipe.

The claim monument on which the Notice is posted lies approximately midway between the two sides and is 10 feet from the East end and 1490 feet from the West end. The general course of the Lode as near as may be is East and West.

To tie this Claim to the Public Survey, begin at the northeast corner, Section 23, Township 22 N., Range 50 E., Mt. Diablo P.M., bear north, 8300 feet, and west, 11800 feet to the northeast corner of this Claim.

The location work consisted of making the map as provided in NRS 517.040. Dated August 4 A.D., 1986, and filed in duplicate.

Atlas Precious Metals Inc.
P.O. Box 1207
Hoab, Utah 84532

By: [Signature]
Its Agent
-Locator-

STATE OF NEVADA }
COUNTY OF WASHOE } SS.

Sworn to and acknowledged before me this 12th day of August 1986, by Richard J. Kehmeler as Agent for ATLAS PRECIOUS METALS INC.

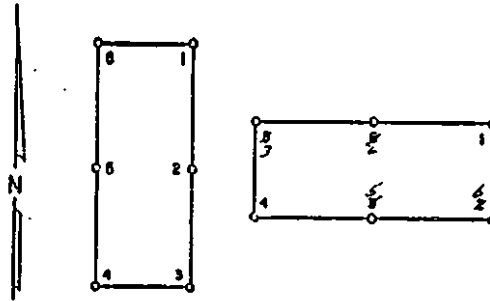
My Commission Expires:

May 7, 1990

BOOK 147 PAGE 434



86 AUG 21 AIO: 47

OFFICIAL RECORDS
EUREKA COUNTY, NEVADA
M.N. REGALEATI, RECORDER
FILE NO. 104330
Fee \$ 5.25

CERTIFICATE OF LOCATION - NEVADA

THE UNDERSIGNED, hereby certifies that ATLAS PRECIOUS METALS INC., by its Agent, the undersigned, does hereby locate the WI 83 Lode Mining Claim on this 26th day of June, 1986, situated in the Unknown Mining District, Eureka County, Nevada.

Said Claim is located in the SE(SW) (Quarter) Section(s) 9(10), Township 22 N., Range 50 E., Mt. Diablo P.M., and more particularly described as follows, to wit:

Beginning at the northeast corner post No. 1,

Thence, 600 feet in a South direction to Post No. 2,
Thence, 750 feet in a West direction to Post No. 3,
Thence, 750 feet in a West direction to Post No. 4,
Thence, 600 feet in a North direction to Post No. 5,
Thence, 750 feet in a East direction to Post No. 6,
Thence, 750 feet in a East direction to Post No. 1,

the point of beginning and all posts being 3"x4' plastic pipe.

The claim monument on which the Notice is posted lies approximately midway between the two sides and is 1490 feet from the East end and 10 feet from the West end. The general course of the Lode as near as may be is East and West.

To tie this Claim to the Public Survey, begin at the northeast corner, Section 23, Township 22 N., Range 50 E., Mt. Diablo P.M., bear north, 7700 feet, and west, 10300 feet to the northeast corner of this Claim.

The location work consisted of making the map as provided in NRS 517.040. Dated August 4 A.D., 1986, and filed in duplicate.

Atlas Precious Metals Inc.
P.O. Box 1207
Hoab, Utah 84532

By: [Signature]
Its Agent
-Locator-

STATE OF NEVADA }
COUNTY OF WASHOE } ss.

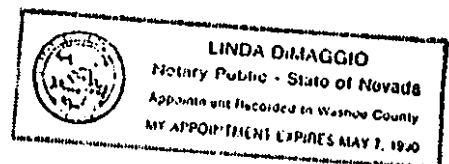
Sworn to and acknowledged before me this 12th day of August, 1986, by Richard J. Kehmeler as Agent for ATLAS PRECIOUS METALS INC.

My Commission Expires:

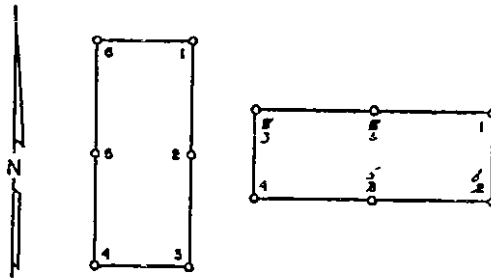
May 7, 1990

BOOK 147 PAGE 435

Linda DiMaggio
Notary Public



86 AUG 21 A10:47

OFFICIAL RECORDS
EUREKA COUNTY, NEVADA
M.R. REDALEATI, RECORDER
FILE NO. 104331
Fee \$ 5.25

CERTIFICATE OF LOCATION - NEVADA

THE UNDERSIGNED, hereby certifies that ATLAS PRECIOUS METALS INC., by its Agent, the undersigned, does hereby locate the WI 84 Lode Mining Claim on this 26th day of June, 19 86, situated in the Unknown Mining District, Eureka County, Nevada.

Said Claim is located in the SE(SW) (Quarter) Section(s) 9(10), Township 22 N., Range 50 E., Mt. Diablo P.M., and more particularly described as follows, to wit:

Beginning at the northeast corner post No. 1,

Thence, 600 feet in a South direction to Post No. 2,
Thence, 750 feet in a West direction to Post No. 3,
Thence, 750 feet in a West direction to Post No. 4,
Thence, 600 feet in a North direction to Post No. 3,
Thence, 750 feet in a East direction to Post No. 2,
Thence, 750 feet in a East direction to Post No. 1,

the point of beginning and all posts being 3"X4" plastic pipe.

The claim monument on which the Notice is posted lies approximately midway between the two sides and is 10 feet from the East end and 1490 feet from the West end. The general course of the Lode as near as may be is East and West.

To tie this Claim to the Public Survey, begin at the northeast corner, Section 23, Township 22 N., Range 50 E., Mt. Diablo P.M., bear north, 7100 feet, and west, 10300 feet to the northeast corner of this Claim.

The location work consisted of making the map as provided in NRS 517.040. Dated August 4 A.D., 1986, and filed in duplicate.

Atlas Precious Metals Inc.
P.O. Box 1207
Moab, Utah 84532

By: [Signature]
Its Agent
-Locator-

STATE OF NEVADA)
COUNTY OF WASHOE) ss.

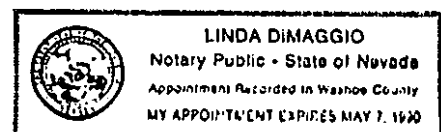
Sworn to and acknowledged before me this 12th day of August, 1986, by Richard J. Kehmeier as Agent for ATLAS PRECIOUS METALS INC.

[Signature]
Notary Public

My Commission Expires:

May 7, 1990

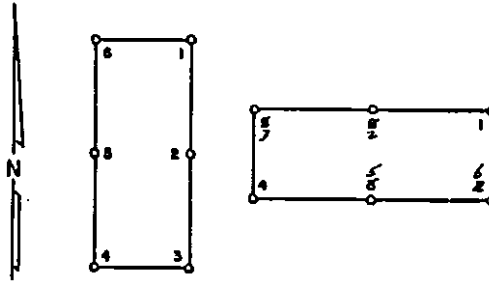
BOOK 147 PAGE 236



104332

RECORDED AT REQUEST OF
APEX SURVEYING INC
BOOK 147 Page 437

86 AUG 21 AID: 47

OFFICIAL RECORDS
EUREKA COUNTY, NEVADA
M.N. REBALEATI, RECORDER
FILE NO. **104332**
fee \$ **437**

CERTIFICATE OF LOCATION - NEVADA

THE UNDERSIGNED, hereby certifies that ATLAS PRECIOUS METALS INC., by its Agent, the undersigned, does hereby locate the W1 85 Lode Mining Claim on this 26th day of June, 1986, situated in the Unknown Mining District, Eureka County, Nevada.

Said Claim is located in the NE(NW) (Quarter) Section(s) 34(34), Township 23 N., Range 50 E., Mt. Diablo P.M., and more particularly described as follows, to wit:

Beginning at the northeast corner post No. 1,

Thence, 600 feet in a South direction to Post No. 2,
Thence, 750 feet in a West direction to Post No. 3,
Thence, 750 feet in a West direction to Post No. 4,
Thence, 600 feet in a North direction to Post No. 5,
Thence, 750 feet in a East direction to Post No. 2,
Thence, 750 feet in a East direction to Post No. 1,

the point of beginning and all posts being 3"x4" plastic pipe.

The claim monument on which the Notice is posted lies approximately midway between the two sides and is 1490 feet from the East end and 10 feet from the West end. The general course of the Lode as near as may be is East and West.

To tie this Claim to the Public Survey, begin at the northeast corner, Section 23, Township 22 N., Range 50 E., Mt. Diablo P.M., bear north, 19700 feet, and west, 7300 feet to the northeast corner of this Claim.

The location work consisted of making the map as provided in NRS 517.040. Dated August 4 A.D., 1986, and filed in duplicate.

Atlas Precious Metals Inc.
P.O. Box 1207
Moab, Utah 84532

By: [Signature]
Its Agent
-Locator-

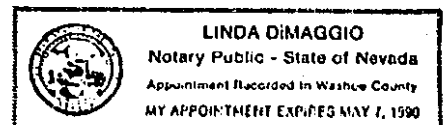
STATE OF NEVADA)
COUNTY OF WASHOE) SS.

Sworn to and acknowledged before me this 12th day of August 1986, by Richard J. Kehmeier as Agent for ATLAS PRECIOUS METALS INC.

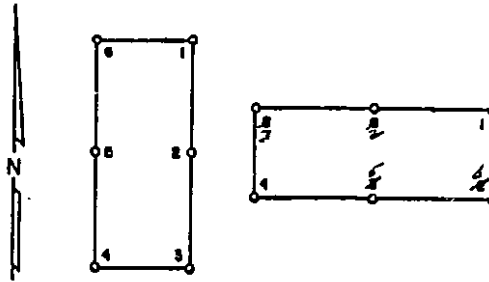
My Commission Expires:

May 7, 1990
BOOK 147 PAGE 437

Linda DiMaggio
Notary Public



86 AUG 27 AIO: 47

OFFICIAL RECORDS
EUREKA COUNTY, NEVADA
M.H. REBALE, RECORDER
FILE NO. 104333
Fee \$ 5.25

CERTIFICATE OF LOCATION - NEVADA

THE UNDERSIGNED, hereby certifies that ATLAS PRECIOUS METALS INC., by its Agent, the undersigned, does hereby locate the WI 86 Lode Mining Claim on this 26th day of June, 1986, situated in the Unknown Mining District, Eureka County, Nevada.

Said Claim is located in the NW (Quarter) Section(s) 34, Township 23 N., Range 50 E., Mt. Diablo P.M., and more particularly described as follows, to wit:

Beginning at the northeast corner post No. 1,

Thence, 600 feet in a South direction to Post No. 2,
Thence, 750 feet in a West direction to Post No. 3,
Thence, 750 feet in a West direction to Post No. 4,
Thence, 600 feet in a North direction to Post No. 5,
Thence, 750 feet in a East direction to Post No. 6,
Thence, 750 feet in a East direction to Post No. 1,

the point of beginning and all posts being 3"X4" plastic pipe.

The claim monument on which the Notice is posted lies approximately midway between the two sides and is 10 feet from the East end and 1490 feet from the West end. The general course of the Lode as near as may be is East and West.

To tie this Claim to the Public Survey, begin at the northeast corner, Section 23, Township 22 N., Range 50 E., Mt. Diablo P.M., bear north, 19700 feet, and west, 8800 feet to the northeast corner of this Claim.

The location work consisted of making the map as provided in NRS 517.040. Dated August 4 A.D., 1986, and filed in duplicate.

Atlas Precious Metals Inc.
P.O. Box 1207
Moab, Utah 84532

By: [Signature]
Its Agent
-Locator-

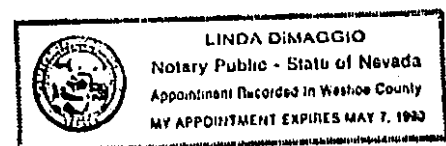
STATE OF NEVADA)
COUNTY OF WASHOE) SS.

Sworn to and acknowledged before me this 12th day of August 1986, by Richard J. Kehmeier as Agent for ATLAS PRECIOUS METALS INC.

[Signature]
Notary Public

My Commission Expires:

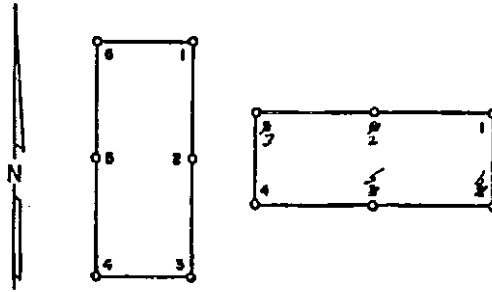
May 7, 1990



104334

RECORDED AT REQUEST OF
APEX SURVEYING INC
BOOK 147 Page 439

86 AUG 21 AIO: 47

OFFICIAL RECORDS
EUREKA COUNTY, NEVADA
M.H. REBALEATI, RECORDER
FILE NO. **104334**
Fees \$ 5.25

CERTIFICATE OF LOCATION - NEVADA

THE UNDERSIGNED, hereby certifies that ATLAS PRECIOUS METALS INC., by its Agent, the undersigned, does hereby locate the WI 87 Lode Mining Claim on this 26th day of June, 1986, situated in the Unknown Mining District, Eureka County, Nevada.

Said Claim is located in the NE(NW) (Quarter) Section(s) 34(34), Township 23 N., Range 50 E., Mt. Diablo P.M., and more particularly described as follows, to wit:

Beginning at the northeast corner post No. 1,

Thence, 600 feet in a South direction to Post No. 2,
Thence, 750 feet in a West direction to Post No. 3,
Thence, 750 feet in a West direction to Post No. 4,
Thence, 600 feet in a North direction to Post No. 2,
Thence, 750 feet in a East direction to Post No. 2,
Thence, 750 feet in a East direction to Post No. 1,

the point of beginning and all posts being 3"X4" plastic pipe.

The claim monument on which the Notice is posted lies approximately midway between the two sides and is 1490 feet from the East end and 10 feet from the West end. The general course of the Lode as near as may be is East and West.

To tie this Claim to the Public Survey, begin at the northeast corner, Section 23, Township 22 N., Range 50 E., Mt. Diablo P.M., bear north, 19100 feet, and west, 7300 feet to the northeast corner of this Claim.

The location work consisted of making the map as provided in NRS 517.040. Dated August 4 A.D., 1986, and filed in duplicate.

Atlas Precious Metals Inc.
P.O. Box 1207
Hoab, Utah 84532

By: 

Its Agent
-Locator-

STATE OF NEVADA)
COUNTY OF WASHOE) ss.

Sworn to and acknowledged before me this 12th day of August 1986, by Richard J. Kehmeyer as Agent for ATLAS PRECIOUS METALS INC.

My Commission Expires:

May 7, 1990

BOOK 147 PAGE 439

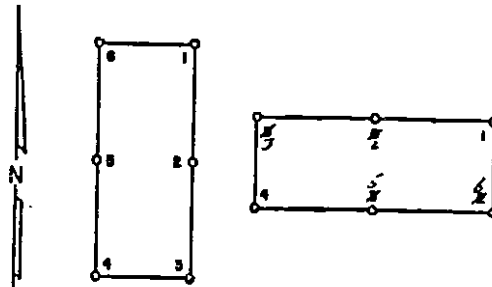
Linda DiMaggio
Notary Public



104335

RECORDED AT REQUEST OF
APEX SURVEYING INC
BOOK 147 Page 440

82 AUG 21 AIO: 47

OFFICIAL RECORDS
EUREKA COUNTY, NEVADA
P.H. REBALEATI, RECORDER
FILE NO. 104335
Fee \$ 575

CERTIFICATE OF LOCATION - NEVADA

THE UNDERSIGNED, hereby certifies that ATLAS PRECIOUS METALS INC., by its Agent, the undersigned, does hereby locate the WI 88 Lode Mining Claim on this 26th day of June, 1986, situated in the Unknown Mining District, Eureka County, Nevada.

Said Claim is located in the NW (Quarter) Section(s) 34 Township 23 N., Range 50 E., Mt. Diablo P.M., and more particularly described as follows, to wit:

Beginning at the northeast corner post No. 1,

Thence, 600 feet in a South direction to Post No. 2,
Thence, 750 feet in a West direction to Post No. 3,
Thence, 750 feet in a West direction to Post No. 4,
Thence, 600 feet in a North direction to Post No. 5,
Thence, 750 feet in a East direction to Post No. 2B,
Thence, 750 feet in a East direction to Post No. 1,

the point of beginning and all posts being 3"x4" plastic pipe.

The claim monument on which the Notice is posted lies approximately midway between the two sides and is 10 feet from the East end and 1490 feet from the West end. The general course of the Lode as near as may be is East and West.

To tie this Claim to the Public Survey, begin at the northeast corner, Section 23, Township 22 N., Range 50 E., Mt. Diablo P.M., bear north, 19100 feet, and west, 8800 feet to the northeast corner of this Claim.

The location work consisted of making the map as provided in NRS 517.040. Dated August 4 A.D., 1986, and filed in duplicate.

Atlas Precious Metals Inc.
P.O. Box 1207
Moab, Utah 84532

By: [Signature]
Its Agent
-Locator-

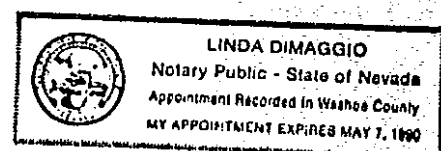
STATE OF NEVADA }
COUNTY OF WASHOE } SS.

Sworn to and acknowledged before me this 12th day of August 1986, by Richard J. Kehmeier as Agent for ATLAS PRECIOUS METALS INC.

My Commission Expires:

May 7, 1990

Linda DiMaggio
Notary Public

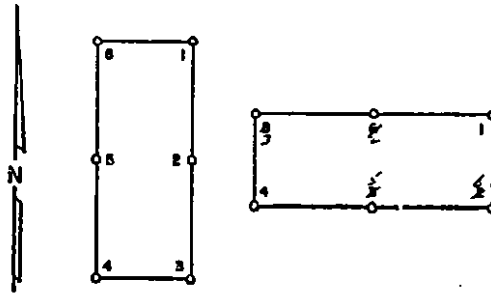


BOOK 147 PAGE 440

104336

RECORDED AT REQUEST OF
APEX SURVEYING INC
BOOK 412 Page 447

86 AUG 21 A10: 47

OFFICIAL RECORDS
EUREKA COUNTY, NEVADA
M.H. REBALEATI, RECORDER
FILE NO. 104336
Fee \$ 5.75

CERTIFICATE OF LOCATION - NEVADA

THE UNDERSIGNED, hereby certifies that ATLAS PRECIOUS METALS INC., by its Agent, the undersigned, does hereby locate the WI 89 Lode Mining Claim on this 26th day of June, 19 86, situated in the Unknown Mining District, Eureka County, Nevada.

Said Claim is located in the NE(NW)(SW)(SE) (Quarter) Section(s) 34(34)(34)(34), Township 23 N., Range 50 E., Mt. Diablo P.M., and more particularly described as follows, to wit:

Beginning at the northeast corner post No. 1,

Thence, 600 feet in a South direction to Post No. 67,
Thence, 750 feet in a West direction to Post No. 57,
Thence, 750 feet in a West direction to Post No. 4,
Thence, 600 feet in a North direction to Post No. 35,
Thence, 750 feet in a East direction to Post No. 26,
Thence, 750 feet in a East direction to Post No. 1,

the point of beginning and all posts being 3"x4" plastic pipe.

The claim monument on which the Notice is posted lies approximately midway between the two sides and is 1490 feet from the East end and 10 feet from the West end. The general course of the Lode as near as may be is East and West.

To tie this Claim to the Public Survey, begin at the northeast corner, Section 23, Township 22 N., Range 50 E., Mt. Diablo P.M., bear north, 18500 feet, and west, 7300 feet to the northeast corner of this Claim.

The location work consisted of making the map as provided in NRS 517.040. Dated August 4 A.D., 1986, and filed in duplicate.

Atlas Precious Metals Inc.
P.O. Box 1207
Moab, Utah 84532

By: [Signature]
Its Agent
-Locator-

STATE OF NEVADA)
COUNTY OF WASHOE) SS.

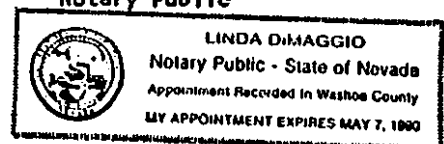
Sworn to and acknowledged before me this 12th day of August 1986, by Richard J. Kehmeier as Agent for ATLAS PRECIOUS METALS INC.

My Commission Expires:

May 7, 1990

BOOK 412 PAGE 447

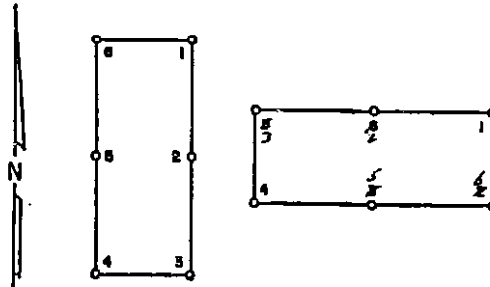
Linda DiMaggio
Notary Public



104337

RECORDED AT REQUEST OF
APEX SURVEYING INC
BOOK 147 PAGE 442

86 AUG 21 AIO: 47

OFFICIAL RECORDS
EUREKA COUNTY, NEVADA
M.N. REBALEATI, RECORDER
FILE NO. 104337
Fee \$ 5.75

CERTIFICATE OF LOCATION - NEVADA

THE UNDERSIGNED, hereby certifies that ATLAS PRECIOUS METALS INC., by its Agent, the undersigned, does hereby locate the WI 90 Lode Mining Claim on this 26th day of June, 1986, situated in the Unknown Mining District, Eureka County, Nevada.

Said Claim is located in the NW(SW) (Quarter) Section(s) 34(34), Township 23 N., Range 50 E., Mt. Diablo P.M., and more particularly described as follows, to wit:

Beginning at the northeast corner post No. 1,

Thence, 600 feet in a South direction to Post No. 2,
Thence, 750 feet in a West direction to Post No. 3,
Thence, 750 feet in a West direction to Post No. 4,
Thence, 600 feet in a North direction to Post No. 3,
Thence, 750 feet in a East direction to Post No. 2,
Thence, 750 feet in a East direction to Post No. 1,

the point of beginning and all posts being 3"x4" plastic pipe.

The claim monument on which the Notice is posted lies approximately midway between the two sides and is 10 feet from the East end and 1490 feet from the West end. The general course of the Lode as near as may be is East and West.

To tie this Claim to the Public Survey, begin at the northeast corner, Section 23, Township 22 N., Range 50 E., Mt. Diablo P.M., bear north, 18500 feet, and west, 8800 feet to the northeast corner of this Claim.

The location work consisted of making the map as provided in NRS 517.040.
Dated August 4 A.D., 1986, and filed in duplicate.

Atlas Precious Metals Inc.
P.O. Box 1207
Moab, Utah 84532

By: 

Its Agent
-Locator-

STATE OF NEVADA }
COUNTY OF WASHOE } SS.

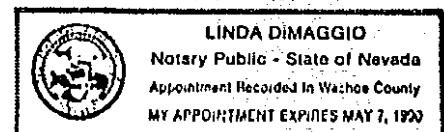
Sworn to and acknowledged before me this 12th day of August, 1986, by Richard J. Kehmeler as Agent for ATLAS PRECIOUS METALS INC.


Notary Public

My Commission Expires:

May 7, 1990

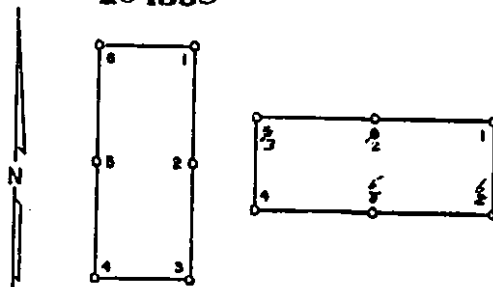
BOOK 147 PAGE 442



104338

RECORDED AT REQUEST OF
APEX SURVEYING INC
BOOK 147 Page 443

86 AUG 21 AIO: 47

OFFICIAL RECORDS
EUREKA COUNTY, NEVADA
H.H. REBALEATI, RECORDER
FILE NO. **104338**
Fee \$ **525**

CERTIFICATE OF LOCATION - NEVADA

THE UNDERSIGNED, hereby certifies that ATLAS PRECIOUS METALS INC., by its Agent, the undersigned, does hereby locate the WI 91 Lode Mining Claim on this 26th day of June, 1986, situated in the Unknown Mining District, Eureka County, Nevada.

Said Claim is located in the SW(SE) (Quarter) Section(s) 34(34) Township 23 N., Range 50 E., Mt. Diablo P.M., and more particularly described as follows, to wit:

Beginning at the northeast corner post No. 1,

Thence, 600 feet in a South direction to Post No. 2,
Thence, 750 feet in a West direction to Post No. 3,
Thence, 750 feet in a West direction to Post No. 4,
Thence, 600 feet in a North direction to Post No. 3,
Thence, 750 feet in a East direction to Post No. 2,
Thence, 750 feet in a East direction to Post No. 1,

the point of beginning and all posts being 3"X4" plastic pipe.

The claim monument on which the Notice is posted lies approximately midway between the two sides and is 1490 feet from the East end and 10 feet from the West end. The general course of the Lode as near as may be is East and West.

To tie this Claim to the Public Survey, begin at the northeast corner, Section 23, Township 22 N., Range 50 E., Mt. Diablo P.M., bear north, 17900 feet, and west, 7300 feet to the northeast corner of this Claim.

The location work consisted of making the map as provided in NRS 517.040.
Dated August 4 A.D., 1986, and filed in duplicate.

Atlas Precious Metals Inc.
P.O. Box 1207
Moab, Utah 84532

By: [Signature]
Its Agent
-Locator-

STATE OF NEVADA }
COUNTY OF WASHOE } SS.

Sworn to and acknowledged before me this 12th day of August 1986, by Richard J. Kehmeier as Agent for ATLAS PRECIOUS METALS INC.

My Commission Expires:

May 7, 1990

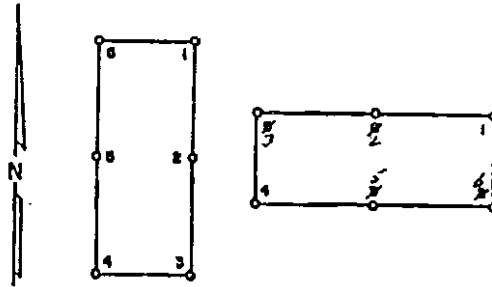
BOOK 147 PAGE 443

Linda DiMaggio
Notary Public
LINDA DIMAGGIO
Notary Public - State of Nevada
Appointment Recorded in Washoe County
MY APPOINTMENT EXPIRES MAY 7, 1990

104339

RECORDED AT REQUEST OF
APEX SURVEYING INC
BOOK 147 Page 444

86 AUG 21 AIO: 47

OFFICIAL RECORDS
EUREKA COUNTY, NEVADA
M.H. REBALEATI, RECORDER
FILE NO. 104339
Fee \$ 5.25

CERTIFICATE OF LOCATION - NEVADA

THE UNDERSIGNED, hereby certifies that ATLAS PRECIOUS METALS INC., by its Agent, the undersigned, does hereby locate the WI 92 Lode Mining Claim on this 26th day of June, 1986, situated in the Unknown Mining District, Eureka County, Nevada.

Said Claim is located in the SW (Quarter) Section(s) 34 Township 23 N., Range 50 E., Mt. Diablo P.M., and more particularly described as follows, to wit:

Beginning at the northeast corner post No. 1,

Thence, 600 feet in a South direction to Post No. 2,
Thence, 750 feet in a West direction to Post No. 3,
Thence, 750 feet in a West direction to Post No. 4,
Thence, 600 feet in a North direction to Post No. 3,
Thence, 750 feet in a East direction to Post No. 2,
Thence, 750 feet in a East direction to Post No. 1,

the point of beginning and all posts being 3"X4" plastic pipe.

The claim monument on which the Notice is posted lies approximately midway between the two sides and is 10 feet from the East end and 1490 feet from the West end. The general course of the Lode as near as may be is East and West.

To tie this Claim to the Public Survey, begin at the northeast corner, Section 23, Township 22 N., Range 50 E., Mt. Diablo P.M., bear north, 17900 feet, and west, 8800 feet to the northeast corner of this Claim.

The location work consisted of making the map as provided in NRS 517.040. Dated August 4 A.D., 1986, and filed in duplicate.

Atlas Precious Metals Inc.
P.O. Box 1207
Moab, Utah 84532

By: *[Signature]*
Its Agent
-Locator-

STATE OF NEVADA)
COUNTY OF WASHOE) ss.

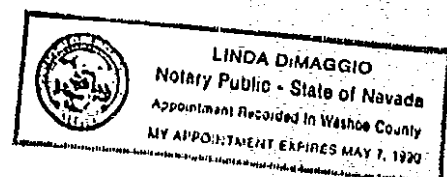
Sworn to and acknowledged before me this 12th day of August 1986, by Richard J. Kehmeler as Agent for ATLAS PRECIOUS METALS INC.

My Commission Expires:

May 7, 1990

BOOK 147 PAGE 444

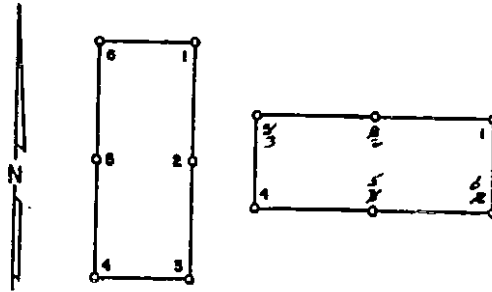
[Signature]
Notary Public



104340

RECORDED AT REQUEST OF
APEX SURVEYING INC
BOOK 147 Page 445

86 AUG 21 AIO: 47

OFFICIAL RECORDS
EUREKA COUNTY, NEVADA
M.N. REBALEATI, RECORDER
FILE NO. 104340
Fee \$ 5.75

CERTIFICATE OF LOCATION - NEVADA

THE UNDERSIGNED, hereby certifies that ATLAS PRECIOUS METALS, INC., by its Agent, the undersigned, does hereby locate the WI 93 Lode Mining Claim on this 26th day of June, 1986, situated in the Unknown Mining District, Eureka County, Nevada.

Said Claim is located in the SW(SE) (Quarter) Section(s) 34(34), Township 23 N., Range 50 E., Mt. Diablo P.M., and more particularly described as follows, to wit:

Beginning at the northeast corner post No. 1,

Thence, 600 feet in a South direction to Post No. 2,
Thence, 750 feet in a West direction to Post No. 3,
Thence, 750 feet in a West direction to Post No. 4,
Thence, 600 feet in a North direction to Post No. 3,
Thence, 750 feet in a East direction to Post No. 2,
Thence, 750 feet in a East direction to Post No. 1.

the point of beginning and all posts being 3"x4" plastic pipe.

The claim monument on which the Notice is posted lies approximately midway between the two sides and is 1490 feet from the East end and 10 feet from the West end. The general course of the Lode as near as may be is East and West.

To tie this Claim to the Public Survey, begin at the northeast corner, Section 23, Township 22 N., Range 50 E., Mt. Diablo P.M., bear north, 17300 feet, and west, 7300 feet to the northeast corner of this Claim.

The location work consisted of making the map as provided in NRS 517.040.
Dated August 4 A.D., 1986, and filed in duplicate.

Atlas Precious Metals Inc.
P.O. Box 1207
Moab, Utah 84532

By: [Signature]
Its Agent
-Locator-

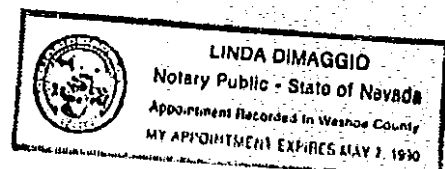
STATE OF NEVADA }
COUNTY OF WASHOE } SS.

Sworn to and acknowledged before me this 12th day of August, 1986, by Richard J. Kehmeler as Agent for ATLAS PRECIOUS METALS INC.

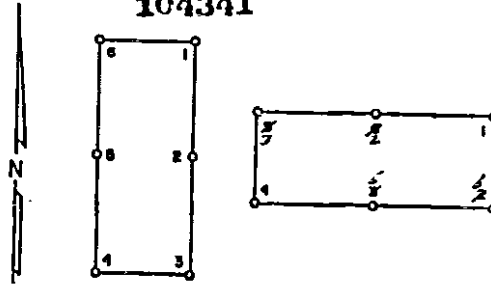
My Commission Expires:

May 1987 PAGE 445

Book 147 Page 445



104341



86 AUG 21 AIO: 47

OFFICIAL RECORDS
EUREKA COUNTY, NEVADA
N.R. REBALEATI, RECORDER
FILE NO. 104341
Fee \$ 5.75

CERTIFICATE OF LOCATION - NEVADA

THE UNDERSIGNED, hereby certifies that ATLAS PRECIOUS METALS INC., by its Agent, the undersigned, does hereby locate the WI 94 Lode Mining Claim on this 26th day of June, 1986, situated in the Unknown Mining District, Eureka County, Nevada.

Said Claim is located in the SW (Quarter) Section(s) 34, Township 23 N., Range 50 E., Mt. Diablo P.M., and more particularly described as follows, to wit:

Beginning at the northeast corner post No. 1,

Thence, 600 feet in a South direction to Post No. 2,
Thence, 750 feet in a West direction to Post No. 3,
Thence, 750 feet in a West direction to Post No. 4,
Thence, 600 feet in a North direction to Post No. 3,
Thence, 750 feet in a East direction to Post No. 2,
Thence, 750 feet in a East direction to Post No. 1,

the point of beginning and all posts being 3"x4" plastic pipe.

The claim monument on which the Notice is posted lies approximately midway between the two sides and is 10 feet from the East end and 1490 feet from the West end. The general course of the Lode as near as may be is East and West.

To tie this Claim to the Public Survey, begin at the northeast corner, Section 23, Township 22 N., Range 50 E., Mt. Diablo P.M., bear north, 17300 feet, and west, 8800 feet to the northeast corner of this Claim.

The location work consisted of making the map as provided in NRS 517.040. Dated August 4 A.D., 1986, and filed in duplicate.

Atlas Precious Metals Inc.
P.O. Box 1207
Moab, Utah 84532

By: [Signature]
Its Agent
-Locator-

STATE OF NEVADA }
COUNTY OF WASHOE } SS.

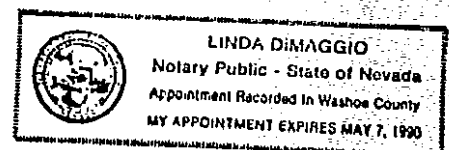
Sworn to and acknowledged before me this 12th day of August 1986, by Richard J. Kehmeier as Agent for ATLAS PRECIOUS METALS INC.

My Commission Expires:

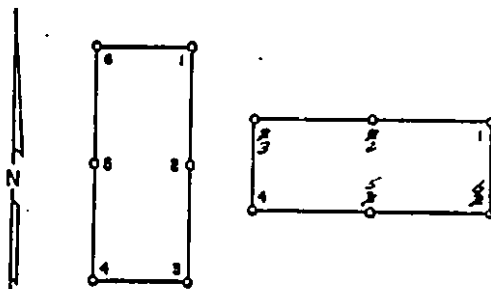
May 7, 1990

Linda DiMaggio
Notary Public

BOOK 147 PAGE 496



86 AUG 21 A10:47

OFFICIAL RECORDS
EUREKA COUNTY, NEVADA
M.N. REGALATI, RECORDER
FILE NO. 104342
FEES \$5.75

CERTIFICATE OF LOCATION - NEVADA

THE UNDERSIGNED, hereby certifies that ATLAS PRECIOUS METALS INC., by its Agent, the undersigned, does hereby locate the WI 95 Lode Mining Claim on this 26th day of June, 1986, situated in the Unknown Mining District, Eureka County, Nevada.

Said Claim is located in the SW(SE) (Quarter) Section(s) 34(34), Township 23 N., Range 50 E., Mt. Diablo P.M., and more particularly described as follows, to wit:

Beginning at the northeast corner post No. 1,

Thence, 600 feet in a South direction to Post No. 2,
Thence, 750 feet in a West direction to Post No. 3,
Thence, 750 feet in a West direction to Post No. 4,
Thence, 600 feet in a North direction to Post No. 38,
Thence, 750 feet in a East direction to Post No. 26,
Thence, 750 feet in a East direction to Post No. 1,

the point of beginning and all posts being 3"x4" plastic pipe.

The claim monument on which the Notice is posted lies approximately midway between the two sides and is 1490 feet from the East end and 10 feet from the West end. The general course of the Lode as near as may be is East and West.

To tie this Claim to the Public Survey, begin at the northeast corner, Section 23, Township 22 N., Range 50 E., Mt. Diablo P.M., bear north, 16700 feet, and west, 7300 feet to the northeast corner of this Claim.

The location work consisted of making the map as provided in NRS 517.040. Dated August 4 A.D., 1986, and filed in duplicate.

Atlas Precious Metals Inc.
P.O. Box 1207
Moab, Utah 84532

By: [Signature]
Its Agent
-Locator-

STATE OF NEVADA }
COUNTY OF WASHOE } SS.

Sworn to and acknowledged before me this 12th day of August 1986, by Richard J. Kehmeier as Agent for ATLAS PRECIOUS METALS INC.

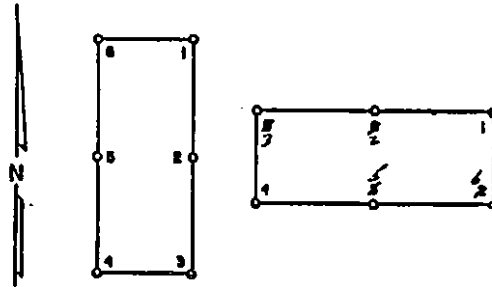
My Commission Expires:

May 7, 1990

BOOK 147 PAGE 447



86 AUG 21 AIO: 47

OFFICIAL RECORDS
EUREKA COUNTY, NEVADA
M.N. REBALEATI, RECORDER
FILE NO. 104343
FEE \$ 5.75

CERTIFICATE OF LOCATION - NEVADA

THE UNDERSIGNED, hereby certifies that ATLAS PRECIOUS METALS INC., by its Agent, the undersigned, does hereby locate the WI 96 Lode Mining Claim on this 26th day of June, 1986, situated in the Unknown Mining District, Eureka County, Nevada.

Said Claim is located in the SW (Quarter) Section(s) 34, Township 23 N., Range 50 E., Mt. Diablo P.M., and more particularly described as follows, to wit:

Beginning at the northeast corner post No. 1,

Thence, 600 feet in a South direction to Post No. 2,
Thence, 750 feet in a West direction to Post No. 3,
Thence, 750 feet in a West direction to Post No. 4,
Thence, 600 feet in a North direction to Post No. 5,
Thence, 750 feet in a East direction to Post No. 6,
Thence, 750 feet in a East direction to Post No. 1,

the point of beginning and all posts being 3"X4' plastic pipe.

The claim monument on which the Notice is posted lies approximately midway between the two sides and is 10 feet from the East end and 1490 feet from the West end. The general course of the Lode as near as may be is East and West.

To tie this Claim to the Public Survey, begin at the northeast corner, Section 23, Township 22 N., Range 50 E., Mt. Diablo P.M., bear north, 16700 feet, and west, 8800 feet to the northeast corner of this Claim.

The location work consisted of making the map as provided in NRS 517.040. Dated August 4 A.D., 1986, and filed in duplicate.

Atlas Precious Metals Inc.
P.O. Box 1207
Moab, Utah 84532

By: [Signature]
Its Agent
-Locator-

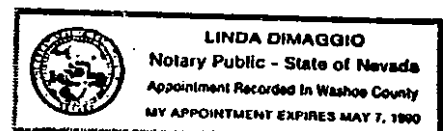
STATE OF NEVADA }
COUNTY OF WASHOE } SS.

Sworn to and acknowledged before me this 12th day of August, 1986, by Richard J. Kehmeier as Agent for ATLAS PRECIOUS METALS INC.

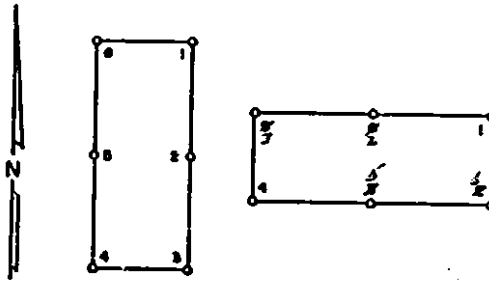
My Commission Expires:

May 7, 1990

[Signature]
Notary Public



86 AUG 21 AIO: 47

OFFICIAL RECORDS
EUREKA COUNTY, NEVADA
H.M. REBALEATI, RECORDER
FILE NO. 104344
FEE \$ 5.75

CERTIFICATE OF LOCATION - NEVADA

THE UNDERSIGNED, hereby certifies that ATLAS PRECIOUS METALS INC., by its Agent, the undersigned, does hereby locate the WI 97 Lode Mining Claim on this 26th day of June, 1986, situated in the Unknown Mining District, Eureka County, Nevada.

Said Claim is located in the SW(SE)(NW)(NE) (Quarter) Section(s) 34(34)(3)(3), Township 23(23)(22)(22)N, Range 50 E., Mt. Diablo P.M., and more particularly described as follows, to wit:

Beginning at the northeast corner post No. 1,

Thence, 600 feet in a South direction to Post No. 2,
Thence, 750 feet in a West direction to Post No. 3,
Thence, 750 feet in a West direction to Post No. 4,
Thence, 600 feet in a North direction to Post No. 2,
Thence, 750 feet in a East direction to Post No. 2,
Thence, 750 feet in a East direction to Post No. 1,

the point of beginning and all posts being 3"X4" plastic pipe.

The claim monument on which the Notice is posted lies approximately midway between the two sides and is 1490 feet from the East end and 10 feet from the West end. The general course of the Lode as near as may be is East and West.

To tie this Claim to the Public Survey, begin at the northeast corner, Section 23, Township 22 N., Range 50 E., Mt. Diablo P.M., bear north, 16100 feet, and west, 7300 feet to the northeast corner of this Claim.

The location work consisted of making the map as provided in NRS 517.040.
Dated August 4 A.D., 1986, and filed in duplicate.

Atlas Precious Metals Inc.
P.O. Box 1207
Moab, Utah 84532

By: [Signature]
Its Agent
-Locator-

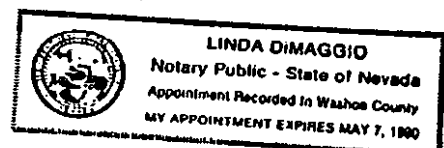
STATE OF NEVADA)
COUNTY OF WASHOE) SS.

Sworn to and acknowledged before me this 12th day of August, 1986, by Richard J. Kehmeier as Agent for ATLAS PRECIOUS METALS INC.

My Commission Expires:

May 7, 1990

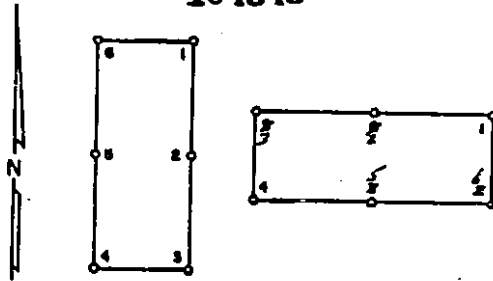
Linda DiMaggio
Notary Public



104345

RECORDED AT REQUEST OF
APEX SURVEYING INC
BOOK 147 PAGE 450

86 AUG 21 A10:47

OFFICIAL RECORDS
EUREKA COUNTY, NEVADA
M.H. REBALEATI, RECORDER
FILE NO. 104345
FEE \$ 5.75

CERTIFICATE OF LOCATION - NEVADA

THE UNDERSIGNED, hereby certifies that ATLAS PRECIOUS METALS INC., by its Agent, the undersigned, does hereby locate the WI 98 Lode Mining Claim on this 26th day of June, 19 86, situated in the Unknown Mining District, Eureka County, Nevada.

Said Claim is located in the SW(NW) (Quarter) Section(s) 34(3) Township 23(22) N., Range 50 E., Mt. Diablo P.M., and more particularly described as follows, to wit:

Beginning at the northeast corner post No. 1,

Thence, 600 feet in a South direction to Post No. 2,
Thence, 750 feet in a West direction to Post No. 3,
Thence, 750 feet in a West direction to Post No. 4,
Thence, 600 feet in a North direction to Post No. 3,
Thence, 750 feet in a East direction to Post No. 2,
Thence, 750 feet in a East direction to Post No. 1,

the point of beginning and all posts being 3"x4" plastic pipe.

The claim monument on which the Notice is posted lies approximately midway between the two sides and is 10 feet from the East end and 1490 feet from the West end. The general course of the Lode as near as may be is East and West.

To tie this Claim to the Public Survey, begin at the northeast corner, Section 23, Township 22 N., Range 50 E., Mt. Diablo P.M., bear north, 16100 feet, and west, 8800 feet to the northeast corner of this Claim.

The location work consisted of making the map as provided in NRS 517.040. Dated August 4 A.D., 1986, and filed in duplicate.

Atlas Precious Metals Inc.
P.O. Box 1207
Hoab, Utah 84532

By [Signature]
Its Agent
-Locator-

STATE OF NEVADA)
COUNTY OF WASHOE) SS.

Sworn to and acknowledged before me this 12th day of August, 1986, by Richard L. Kehmeler as Agent for ATLAS PRECIOUS METALS INC.

My Commission Expires:

May 7, 1990

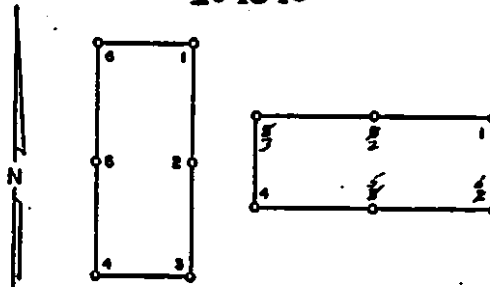
Linda DiMaggio
Notary Public



BOOK 147 PAGE 450

104346

86 AUG 21 AIO: 47



OFFICIAL RECORDS
EUREKA COUNTY, NEVADA
M.H. REBALEATI, RECORDER
FILE NO. 104346
FEE \$ 5.75

CERTIFICATE OF LOCATION - NEVADA

THE UNDERSIGNED, hereby certifies that ATLAS PRECIOUS METALS, INC., by its Agent, the undersigned, does hereby locate the WI 99 Lode Mining Claim on this 26th day of June, 1986, situated in the Unknown Mining District, Eureka County, Nevada.

Said Claim is located in the NW(NE) (Quarter) Section(s) 3(3), Township 22 N., Range 50 E., Mt. Diablo P.M., and more particularly described as follows, to wit:

Beginning at the northeast corner post No. 1,

Thence, 600 feet in a South direction to Post No. 62,
Thence, 750 feet in a West direction to Post No. 57,
Thence, 750 feet in a West direction to Post No. 4,
Thence, 600 feet in a North direction to Post No. 78,
Thence, 750 feet in a East direction to Post No. 26,
Thence, 750 feet in a East direction to Post No. 1,

the point of beginning and all posts being 3"x4" plastic pipe.

The claim monument on which the Notice is posted lies approximately midway between the two sides and is 1490 feet from the East end and 10 feet from the West end. The general course of the Lode as near as may be is East and West.

To tie this Claim to the Public Survey, begin at the northeast corner, Section 23, Township 22 N., Range 50 E., Mt. Diablo P.M., bear north, 15500 feet, and west, 7300 feet to the northeast corner of this Claim.

The location work consisted of making the map as provided in NRS 517.040. Dated August 4 A.D., 1986, and filed in duplicate.

Atlas Precious Metals Inc.
P.O. Box 1207
Moab, Utah 84532

By: [Signature]
Its Agent
-Locator-

STATE OF NEVADA)
COUNTY OF WASHOE) SS.

Sworn to and acknowledged before me this 12th day of August 1986, by Richard J. Kehmeier as Agent for ATLAS PRECIOUS METALS INC.

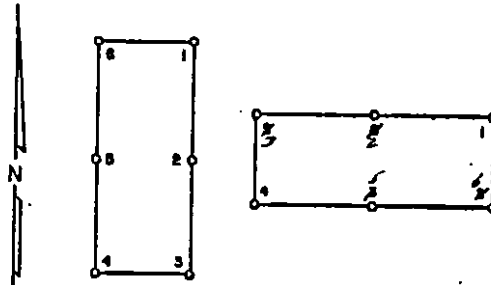
My Commission Expires:

May 7, 1990

BOOK 147 PAGE 451



86 AUG 21 AIO: 48

OFFICIAL RECORDS
EUREKA COUNTY, NEVADA
M.H. REBALEATI, RECORDER
FILE NO. 104347
FEE \$ 5.75

CERTIFICATE OF LOCATION - NEVADA

THE UNDERSIGNED, hereby certifies that ATLAS PRECIOUS METALS INC., by its Agent, the undersigned, does hereby locate the WI 100 Lode Mining Claim on this 26th day of June, 1986, situated in the Unknown Mining District, Eureka County, Nevada.

Said Claim is located in the NW (Quarter) Section(s) 3, Township 22 N., Range 50 E., Mt. Diablo P.M., and more particularly described as follows, to wit:

Beginning at the northeast corner post No. 1,

Thence, 600 feet in a South direction to Post No. 2,
Thence, 750 feet in a West direction to Post No. 3,
Thence, 750 feet in a West direction to Post No. 4,
Thence, 600 feet in a North direction to Post No. 3,
Thence, 750 feet in a East direction to Post No. 2,
Thence, 750 feet in a East direction to Post No. 1,

the point of beginning and all posts being 3"X4' plastic pipe.

The claim monument on which the Notice is posted lies approximately midway between the two sides and is 10 feet from the East end and 1490 feet from the West end. The general course of the Lode as near as may be is East and West.

To tie this Claim to the Public Survey, begin at the northeast corner, Section 23, Township 22 N., Range 50 E., Mt. Diablo P.M., bear north, 15500 feet, and west, 8800 feet to the northeast corner of this Claim.

The location work consisted of making the map as provided in NRS 517.040. Dated August 4 A.D., 1986, and filed in duplicate.

Atlas Precious Metals Inc.
P.O. Box 1207
Moab, Utah 84532

By [Signature]
Its Agent
-Locator-

STATE OF NEVADA }
COUNTY OF WASHOE } SS.

Sworn to and acknowledged before me this 12th day of August 1986, by Richard J. Kehmeler as Agent for ATLAS PRECIOUS METALS INC.

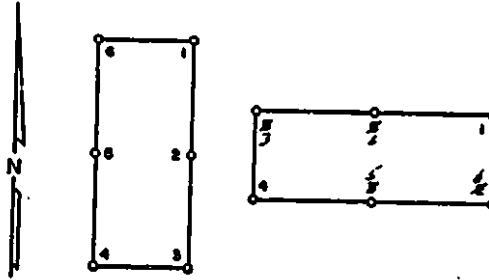
My Commission Expires:

May 7, 1990

BOOK 147 PAGE 452



86 AUG 21 AIO: 48

OFFICIAL RECORDS
EUREKA COUNTY, NEVADA
M.N. REBALEATI RECORDED
FILE NO. 104348
FEE \$ 5.75

CERTIFICATE OF LOCATION - NEVADA

THE UNDERSIGNED, hereby certifies that ATLAS PRECIOUS METALS, INC., by its Agent, the undersigned, does hereby locate the W1 101 Lode Mining Claim on this 26th day of June, 1986, situated in the Unknown Mining District, Eureka County, Nevada.

Said Claim is located in the NW(NE) (Quarter) Section(s) 3(3) Township 22 N., Range 50 E., Mt. Diablo P.M., and more particularly described as follows, to wit:

Beginning at the northeast corner post No. 1,

Thence, 600 feet in a South direction to Post No. 2,
Thence, 750 feet in a West direction to Post No. 3,
Thence, 750 feet in a West direction to Post No. 4,
Thence, 600 feet in a North direction to Post No. 5,
Thence, 750 feet in a East direction to Post No. 6,
Thence, 750 feet in a East direction to Post No. 1,

the point of beginning and all posts being 3"x4" plastic pipe.

The claim monument on which the Notice is posted lies approximately midway between the two sides and is 1490 feet from the East end and 10 feet from the West end. The general course of the Lode as near as may be is East and West.

To tie this Claim to the Public Survey, begin at the northeast corner, Section 23, Township 22 N., Range 50 E., Mt. Diablo P.M., bear north, 14900 feet, and west, 7300 feet to the northeast corner of this Claim.

The location work consisted of making the map as provided in NRS 517.040.
Dated August 4 A.D., 1986, and filed in duplicate.

Atlas Precious Metals Inc.
P.O. Box 1207
Moab, Utah 84532

By: 


its Agent
-Locator-

STATE OF NEVADA)
COUNTY OF WASHOE) SS.

Sworn to and acknowledged before me this 12th day of August 1986, by Richard J. Kehmeier as Agent for ATLAS PRECIOUS METALS INC.

My Commission Expires:

May 7, 1990

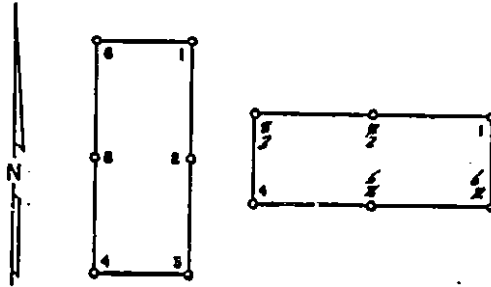

Notary Public



104349

RECORDED AT REQUEST OF
APEY SURVEYING INC
BOOK 147 PAGE 454

86 AUG 21 AIO: 48

OFFICIAL RECORDS
EUREKA COUNTY, NEVADA
H.N. REBALEATI, RECORDER
FILE NO. 104349
FEE \$ 5.75

CERTIFICATE OF LOCATION - NEVADA

THE UNDERSIGNED, hereby certifies that ATLAS PRECIOUS METALS INC., by its Agent, the undersigned, does hereby locate the W1 102 Lode Mining Claim on this 26th day of June, 1986, situated in the Unknown Mining District, Eureka County, Nevada.

Said Claim is located in the NW (Quarter) Section(s) 3, Township 22 N., Range 50 E., Mt. Diablo P.M., and more particularly described as follows, to wit:

Beginning at the northeast corner post No. 1,

Thence, 600 feet in a South direction to Post No. 2,
Thence, 750 feet in a West direction to Post No. 3,
Thence, 750 feet in a West direction to Post No. 4,
Thence, 600 feet in a North direction to Post No. 3,
Thence, 750 feet in a East direction to Post No. 2,
Thence, 750 feet in a East direction to Post No. 1,

the point of beginning and all posts being 3"x4" plastic pipe.

The claim monument on which the Notice is posted lies approximately midway between the two sides and is 10 feet from the East end and 1490 feet from the West end. The general course of the Lode as near as may be is East and West.

To tie this Claim to the Public Survey, begin at the northeast corner, Section 23, Township 22 N., Range 50 E., Mt. Diablo P.M., bear north 14900 feet, and west 8800 feet to the northeast corner of this Claim.

The location work consisted of making the map as provided in NRS 517.040. Dated August 4 A.D., 1986, and filed in duplicate.

Atlas Precious Metals Inc.
P.O. Box 1207
Moab, Utah 84532

By: [Signature]
Its Agent
-Locator-

STATE OF NEVADA }
COUNTY OF WASHOE } SS.

Sworn to and acknowledged before me this 12th day of August, 1986, by Richard J. Kehmeier as Agent for ATLAS PRECIOUS METALS INC.

My Commission Expires:

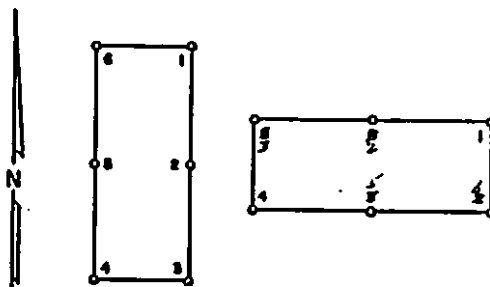
May 7, 1990

Linda DiMaggio
Notary Public



BOOK 147 PAGE 454

86 AUG 21 A10:48

OFFICIAL RECORDS
EUREKA COUNTY, NEVADA
H.N. REBALEATI, RECORDER
FILE NO. 104350
FEE \$ 5.75

CERTIFICATE OF LOCATION - NEVADA

THE UNDERSIGNED, hereby certifies that ATLAS PRECIOUS METALS, INC., by its Agent, the undersigned, does hereby locate the W1 103 Lode Mining Claim on this 26th day of June, 1986, situated in the Unknown Mining District, Eureka County, Nevada.

Said Claim is located in the NW(NE) (Quarter) Section(s) 3(3), Township 22 N., Range 50 E., Mt. Diablo P.M., and more particularly described as follows, to wit:

Beginning at the northeast corner post No. 1,

Thence, 600 feet in a South direction to Post No. 2,
Thence, 750 feet in a West direction to Post No. 3,
Thence, 750 feet in a West direction to Post No. 4,
Thence, 600 feet in a North direction to Post No. 3B,
Thence, 750 feet in a East direction to Post No. 2B,
Thence, 750 feet in a East direction to Post No. 1,

the point of beginning and all posts being 3"X4" plastic pipe.

The claim monument on which the Notice is posted lies approximately midway between the two sides and is 1490 feet from the East end and 10 feet from the West end. The general course of the Lode as near as may be is East and West.

To tie this Claim to the Public Survey, begin at the northeast corner, Section 23, Township 22 N., Range 50 E., Mt. Diablo P.M., bear north, 14300 feet, and west, 7300 feet to the northeast corner of this Claim.

The location work consisted of making the map as provided in NRS 517.040. Dated August 4 A.D., 1986, and filed in duplicate.

Atlas Precious Metals Inc.
P.O. Box 1207
Moab, Utah 84532

By: *[Signature]*
Its Agent
-Locator-

STATE OF NEVADA }
COUNTY OF WASHOE } SS.

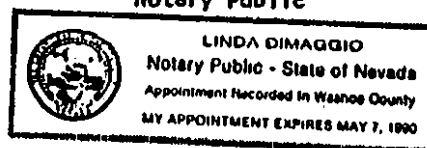
Sworn to and acknowledged before me this 12th day of August 1986, by Richard J. Kehmeier as Agent for ATLAS PRECIOUS METALS INC.

My Commission Expires;

May 7, 1990

BOOK 147 PAGE 455

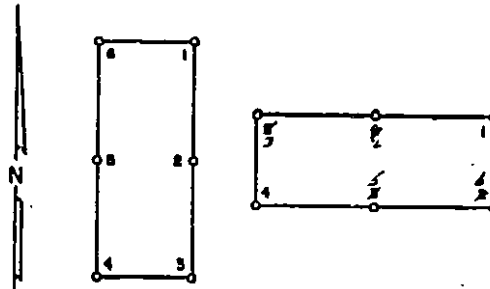
Linda DiMaggio
Notary Public



104351

RECORDED AT REQUEST OF
APEX SURVEYING INC
BOOK 147 PAGE 456

86 AUG 21 AIO: 48

OFFICIAL RECORDS
EUREKA COUNTY, NEVADA
H.N. REBALEATI, RECORDER
FILE NO. 104351
FEES 595

CERTIFICATE OF LOCATION - NEVADA

THE UNDERSIGNED, hereby certifies that ATLAS PRECIOUS METALS INC., by its Agent, the undersigned, does hereby locate the W1 104 Lode Mining Claim on this 26th day of June, 19 86, situated in the Unknown Mining District, Eureka County, Nevada.

Said Claim is located in the NW (Quarter) Section(s) 3, Township 22 N., Range 50 E., Mt. Diablo P.M., and more particularly described as follows, to wit:

Beginning at the northeast corner post No. 1,

Thence, 600 feet in a South direction to Post No. 2,
Thence, 750 feet in a West direction to Post No. 3,
Thence, 750 feet in a West direction to Post No. 4,
Thence, 600 feet in a North direction to Post No. 5,
Thence, 750 feet in a East direction to Post No. 6,
Thence, 750 feet in a East direction to Post No. 1,

the point of beginning and all posts being 3"X4' plastic pipe.

The claim monument on which the Notice is posted lies approximately midway between the two sides and is 10 feet from the East end and 1490 feet from the West end. The general course of the Lode as near as may be is East and West.

To tie this Claim to the Public Survey, begin at the northeast corner, Section 23, Township 22 N., Range 50 E., Mt. Diablo P.M., bear north, 14300 feet, and west, 8800 feet to the northeast corner of this Claim.

The location work consisted of making the map as provided in NRS 517.040. Dated August 4 A.D., 1986, and filed in duplicate.

Atlas Precious Metals Inc.
P.O. Box 1207
Hoab, Utah 84532

By: [Signature]
Its Agent
-Locator-

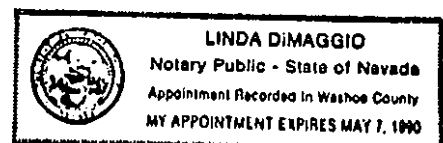
STATE OF NEVADA)
COUNTY OF WASHOE) SS.

Sworn to and acknowledged before me this 12th day of August, 1986, by Richard J. Kehmeier as Agent for ATLAS PRECIOUS METALS INC.

My Commission Expires:

May 1, 1990

Linda DiMaggio
Notary Public

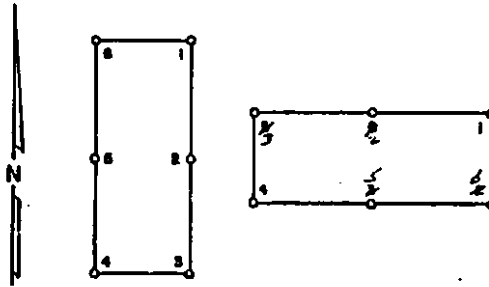


BOOK 147 PAGE 456

104352

RECORDED AT REQUEST OF
APEX SURVEYING INC
BOOK 177 PAGE 457

86 AUG 21 A10:48

OFFICIAL RECORDS
EUREKA COUNTY, NEVADA
P.M. REBEATH RECORDER
FILE NO. **104352**
FEE \$ 5.75

CERTIFICATE OF LOCATION - NEVADA

THE UNDERSIGNED, hereby certifies that ATLAS PRECIOUS METALS, INC., by its Agent, the undersigned, does hereby locate the WI 105 Lode Mining Claim on this 26th day of June, 1986, situated in the Unknown Mining District, Eureka County, Nevada.

Said Claim is located in the NW(NE) (Quarter) Section(s) 3(3), Township 22 N., Range 50 E., Mt. Diablo P.M., and more particularly described as follows, to wit:

Beginning at the northeast corner post No. 1,

Thence, 600 feet in a South direction to Post No. 2,
Thence, 750 feet in a West direction to Post No. 3,
Thence, 750 feet in a West direction to Post No. 4,
Thence, 600 feet in a North direction to Post No. 2,
Thence, 750 feet in a East direction to Post No. 2,
Thence, 750 feet in a East direction to Post No. 1,

the point of beginning and all posts being 3"X4" plastic pipe.

The claim monument on which the Notice is posted lies approximately midway between the two sides and is 1490 feet from the East end and 10 feet from the West end. The general course of the Lode as near as may be is East and West.

To tie this Claim to the Public Survey, begin at the northeast corner, Section 23, Township 22 N., Range 50 E., Mt. Diablo P.M., bear north, 13700 feet, and west, 7300 feet to the northeast corner of this Claim.

The location work consisted of making the map as provided in NRS 517.040.
Dated August 4 A.D., 1986, and filed in duplicate.

Atlas Precious Metals Inc.
P.O. Box 1207
Moab, Utah 84532

By: 

Its Agent
-Locator-

STATE OF NEVADA }
COUNTY OF WASHOE } ss.

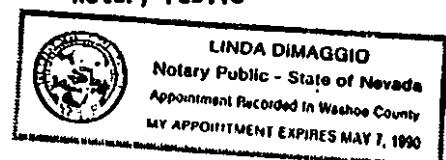
Sworn to and acknowledged before me this 17th day of August, 1986, by Richard J. Kehmeier as Agent for ATLAS PRECIOUS METALS INC.

My Commission Expires:

May 7, 1990

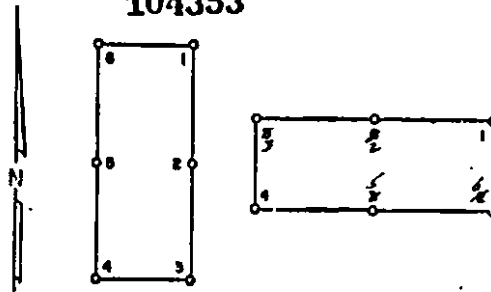
BOOK 147 PAGE 457


Notary Public



104353

86 AUG 21 A10:48



OFFICIAL RECORDS
EUREKA COUNTY, NEVADA
M.M. REBALEATI, RECORDER
FILE NO. 104353
FEE \$ 5.75

CERTIFICATE OF LOCATION - NEVADA

THE UNDERSIGNED, hereby certifies that ATLAS PRECIOUS METALS INC., by its Agent, the undersigned, does hereby locate the W/ 106 Lode Mining Claim on this 26th day of June, 1986, situated in the unknown Mining District, Eureka County, Nevada.

Said Claim is located in the NW (Quarter) Section(s) 3 Township 22 N., Range 50 E., Mt. Diablo P.M., and more particularly described as follows, to wit:

Beginning at the northeast corner post No. 1,

Thence, 600 feet in a South direction to Post No. 2,
Thence, 750 feet in a West direction to Post No. 3,
Thence, 750 feet in a West direction to Post No. 4,
Thence, 600 feet in a North direction to Post No. 2,
Thence, 750 feet in a East direction to Post No. 2,
Thence, 750 feet in a East direction to Post No. 1,

the point of beginning and all posts being 3"X4" plastic pipe.

The claim monument on which the Notice is posted lies approximately midway between the two sides and is 10 feet from the East end and 1490 feet from the West end. The general course of the Lode as near as may be is East and West.

To tie this Claim to the Public Survey, begin at the northeast corner, Section 23, Township 22 N., Range 50 E., Mt. Diablo P.M., bear north, 13700 feet, and west, 8800 feet to the northeast corner of this Claim.

The location work consisted of making the map as provided in NRS 517.040. Dated August 4 A.D., 1986, and filed in duplicate.

Atlas Precious Metals Inc.
P.O. Box 1207
Moab, Utah 84532

By: *[Signature]*
Its Agent
-Locator-

STATE OF NEVADA }
COUNTY OF WASHOE } SS.

Sworn to and acknowledged before me this 12th day of August 1986, by Richard J. Kehmeier as Agent for ATLAS PRECIOUS METALS INC.

My Commission Expires:

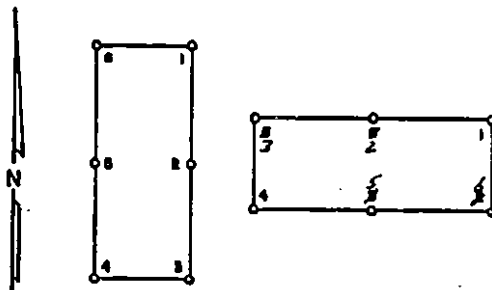
May 7, 1990

BOOK 147 PAGE 458

Linda Di Maggio
Notary Public



86 AUG 21 A10:48

OFFICIAL RECORDS
EUREKA COUNTY, NEVADA
M.N. REDEALTI RECORDS
FILE NO. 104354
FEB 11 5 75

CERTIFICATE OF LOCATION - NEVADA

THE UNDERSIGNED, hereby certifies that ATLAS PRECIOUS METALS INC., by its Agent, the undersigned, does hereby locate the W1 107 Lode Mining Claim on this 26th day of June, 1986, situated in the Unknown Mining District, Eureka County, Nevada.

Said Claim is located in the NW(NE)(SW)(SE) (Quarter) Section(s) 3(3)(3)(3), Township 22 N., Range 50 E., Mt. Diablo P.M., and more particularly described as follows, to wit:

Beginning at the northeast corner post No. 1,

Thence, 600 feet in a South direction to Post No. 2,
Thence, 750 feet in a West direction to Post No. 3,
Thence, 750 feet in a West direction to Post No. 4,
Thence, 600 feet in a North direction to Post No. 3,
Thence, 750 feet in a East direction to Post No. 2,
Thence, 750 feet in a East direction to Post No. 1,

the point of beginning and all posts being 3"X4" plastic pipe.

The claim monument on which the Notice is posted lies approximately midway between the two sides and is 1490 feet from the East end and 10 feet from the West end. The general course of the Lode as near as may be is East and West.

To tie this Claim to the Public Survey, begin at the northeast corner, Section 23, Township 22 N., Range 50 E., Mt. Diablo P.M., bear north, 13100 feet, and west, 7300 feet to the northeast corner of this Claim.

The location work consisted of making the map as provided in NRS 517.040.
Dated August 4 A.D., 1986, and filed in duplicate.

Atlas Precious Metals Inc.
P.O. Box 1207
Moab, Utah 84532

By: [Signature]
Its Agent
-Locator-

STATE OF NEVADA }
COUNTY OF WASHOE } SS.

Sworn to and acknowledged before me this 12th day of August, 1986, by Richard J. Kehmeier as Agent for ATLAS PRECIOUS METALS INC.

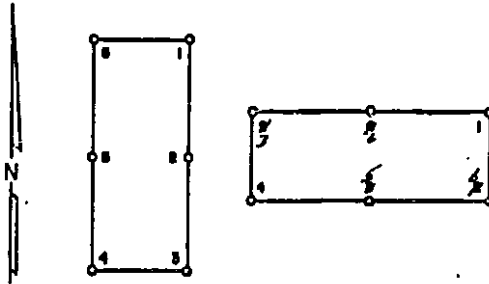
My Commission Expires:

May 7, 1990

Linda DiMaggio
Notary Public



86 AUG 27 A10:48

OFFICIAL RECORDS
EUREKA COUNTY, NEVADA
H.N. REBALEATI, RECORDER
FILE NO. 104355
FEE \$ 5.75

CERTIFICATE OF LOCATION - NEVADA

THE UNDERSIGNED, hereby certifies that ATLAS PRECIOUS METALS INC., by its Agent, the undersigned, does hereby locate the WI 108 Lode Mining Claim on this 26th day of June, 1986, situated in the Unknown Mining District, Eureka County, Nevada.

Said Claim is located in the NW(SW) (Quarter) Section(s) 3(3), Township 22 N., Range 50 E., Mt. Diablo P.M., and more particularly described as follows, to wit:

Beginning at the northeast corner post No. 1,

Thence, 600 feet in a South direction to Post No. 2,
Thence, 750 feet in a West direction to Post No. 3,
Thence, 750 feet in a West direction to Post No. 4,
Thence, 600 feet in a North direction to Post No. 3,
Thence, 750 feet in a East direction to Post No. 2,
Thence, 750 feet in a East direction to Post No. 1,

the point of beginning and all posts being 3"x4" plastic pipe.

The claim monument on which the Notice is posted lies approximately midway between the two sides and is 10 feet from the East end and 1490 feet from the West end. The general course of the Lode as near as may be is East and West.

To tie this Claim to the Public Survey, begin at the northeast corner, Section 23, Township 22 N., Range 50 E., Mt. Diablo P.M., bear north, 13100 feet, and west, 8800 feet to the northeast corner of this Claim.

The location work consisted of making the map as provided in NRS 517.040. Dated August 4 A.D., 1986, and filed in duplicate.

Atlas Precious Metals Inc.
P.O. Box 1207
Moab, Utah 84532

By: [Signature]
Its Agent
-Locator-

STATE OF NEVADA)
COUNTY OF WASHOE) SS.

Sworn to and acknowledged before me this 17th day of August, 1986, by Richard J. Kehmeier as Agent for ATLAS PRECIOUS METALS INC.

[Signature]
Notary Public

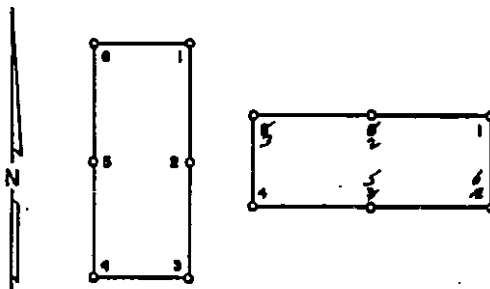
My Commission Expires:

May 1, 1990

BOOK 147 PAGE 460



86 AUG 21 AIO: 48

OFFICIAL RECORDS
EUREKA COUNTY, NEVADA
H.M. REBALEATI, RECORDER
FILE NO. 104356
FEE \$ 5.75

CERTIFICATE OF LOCATION - NEVADA

THE UNDERSIGNED, hereby certifies that ATLAS PRECIOUS METALS, INC., by its Agent, the undersigned, does hereby locate the VI 109 Lode Mining Claim on this 26th day of June, 1986, situated in the Unknown Mining District, Eureka County, Nevada.

Said Claim is located in the SW(SE) (Quarter) Section(s) 3(3), Township 22 N., Range 50 E., Mt. Diablo P.M., and more particularly described as follows, to wit:

Beginning at the northeast corner post No. 1,

Thence, 600 feet in a South direction to Post No. 2,
Thence, 750 feet in a West direction to Post No. 3,
Thence, 750 feet in a West direction to Post No. 4,
Thence, 600 feet in a North direction to Post No. 5,
Thence, 750 feet in a East direction to Post No. 2,
Thence, 750 feet in a East direction to Post No. 1,

the point of beginning and all posts being 3"X4" plastic pipe.

The claim monument on which the Notice is posted lies approximately midway between the two sides and is 1490 feet from the East end and 10 feet from the West end. The general course of the Lode as near as may be is East and West.

To tie this Claim to the Public Survey, begin at the northeast corner, Section 23, Township 22 N., Range 50 E., Mt. Diablo P.M., bear north, 12500 feet, and west, 7300 feet to the northeast corner of this Claim.

The location work consisted of making the map as provided in NRS 517.040. Dated August 4 A.D., 1986, and filed in duplicate.

Atlas Precious Metals Inc.
P.O. Box 1207
Moab, Utah 84532

By: [Signature]
Its Agent
-Locator-

STATE OF NEVADA }
COUNTY OF WASHOE } SS.

Sworn to and acknowledged before me this 12th day of August 1986, by Richard J. Kehmeier as Agent for ATLAS PRECIOUS METALS INC.

My Commission Expires:

May 7, 1990

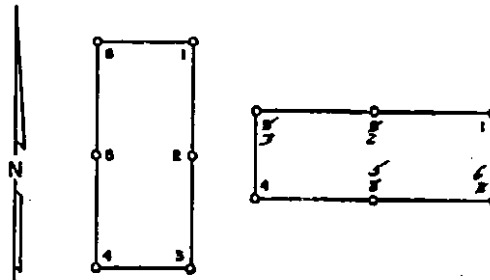
BOOK 147 PAGE 461



104357

RECORDED AT REQUEST
APEX SURVEYING INC
BOOK 147 PAGE 462

86 AUG 21 A10:48

OFFICIAL RECORDS
EUREKA COUNTY, NEVADA
P.M. REBALEATI, RECORDER
FILE NO. 104357
FEE \$ 5.75

CERTIFICATE OF LOCATION - NEVADA

THE UNDERSIGNED, hereby certifies that ATLAS PRECIOUS METALS INC., by its Agent, the undersigned, does hereby locate the WJ 110 Lode Mining Claim on this 26th day of June, 1986, situated in the Unknown Mining District, Eureka County, Nevada.

Said Claim is located in the SW (Quarter) Section(s) 3, Township 22 N., Range 50 E., Mt. Diablo P.M., and more particularly described as follows, to wit:

Beginning at the northeast corner post No. 1,

Thence, 600 feet in a South direction to Post No. 2,
Thence, 750 feet in a West direction to Post No. 3,
Thence, 750 feet in a West direction to Post No. 4,
Thence, 600 feet in a North direction to Post No. 3,
Thence, 750 feet in a East direction to Post No. 2,
Thence, 750 feet in a East direction to Post No. 1,

the point of beginning and all posts being 3"X4" plastic pipe.

The claim monument on which the Notice is posted lies approximately midway between the two sides and is 10 feet from the East end and 1490 feet from the West end. The general course of the Lode as near as may be is East and West.

To tie this Claim to the Public Survey, begin at the northeast corner, Section 23, Township 22 N., Range 50 E., Mt. Diablo P.M., bear north, 12500 feet, and west, 8800 feet to the northeast corner of this Claim.

The location work consisted of making the map as provided in NRS 517.040.
Dated August 4 A.D., 1986, and filed in duplicate.

Atlas Precious Metals Inc.
P.O. Box 1207
Moab, Utah 84532

By: [Signature]
Its Agent
-Locator-

STATE OF NEVADA }
COUNTY OF WASHOE } ss.

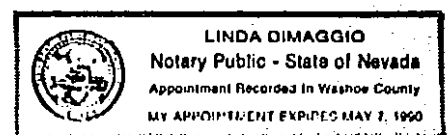
Sworn to and acknowledged before me this 12th day of August, 1986, by Richard J. Kehmeier as Agent for ATLAS PRECIOUS METALS INC.

Linda Di Maggio
Notary Public

My Commission Expires:

May 7, 1990

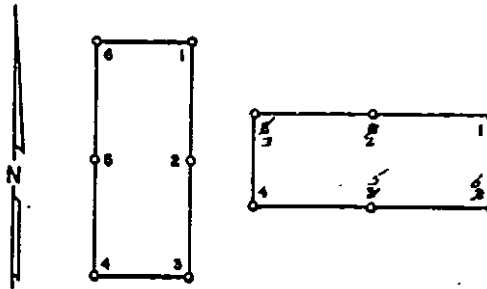
BOOK 147 PAGE 462



104358

RECORDED AT REQUEST OF
APEX SURVEYING INC
BOOK 147 PAGE 463

86 AUG 21 A10:48

OFFICIAL RECORDS
EUREKA COUNTY, NEVADA
M.M. REBALEATI, RECORDER
FILE NO. 104358
FEE \$ 5.75

CERTIFICATE OF LOCATION - NEVADA

THE UNDERSIGNED, hereby certifies that ATLAS PRECIOUS METALS, INC., by its Agent, the undersigned, does hereby locate the WI 111 Lode Mining Claim on this 26th day of June, 1986, situated in the Unknown Mining District, Eureka County, Nevada.

Said Claim is located in the SW(SE) (Quarter) Section(s) 3(3) Township 22 N., Range 50 E., Mt. Diablo P.M., and more particularly described as follows, to wit:

Beginning at the northeast corner post No. 1,

Thence, 600 feet in a South direction to Post No. 2,
Thence, 750 feet in a West direction to Post No. 3,
Thence, 750 feet in a West direction to Post No. 4,
Thence, 600 feet in a North direction to Post No. 3,
Thence, 750 feet in a East direction to Post No. 2,
Thence, 750 feet in a East direction to Post No. 1,

the point of beginning and all posts being 3"X4" plastic pipe.

The claim monument on which the Notice is posted lies approximately midway between the two sides and is 1490 feet from the East end and 10 feet from the West end. The general course of the Lode as near as may be is East and West.

To tie this Claim to the Public Survey, begin at the northeast corner, Section 23, Township 22 N., Range 50 E., Mt. Diablo P.M., bear north, 11900 feet, and west, 7300 feet to the northeast corner of this Claim.

The location work consisted of making the map as provided in NRS 517.040. Dated August 4 A.D., 1986, and filed in duplicate.

Atlas Precious Metals Inc.
P.O. Box 1207
Moab, Utah 84532

By: [Signature]
Its Agent
-Locator-

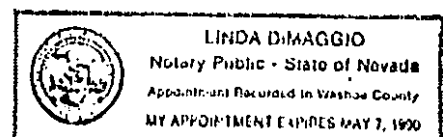
STATE OF NEVADA)
COUNTY OF WASHOE) SS.

Sworn to and acknowledged before me this 26th day of August, 1986, by Richard J. Kehmeier as Agent for ATLAS PRECIOUS METALS INC.

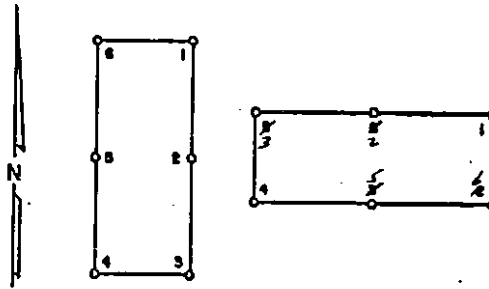
My Commission Expires:

May 7, 1990

Linda DiMaggio
Notary Public



BOOK 147 PAGE 463



86 AUG 21 AIO: 48

OFFICIAL RECORDS
EUREKA COUNTY, NEVADA
H.N. REBALEATI, RECORDER
FILE NO. **104359**
FEE \$ **5.75**

CERTIFICATE OF LOCATION - NEVADA

THE UNDERSIGNED, hereby certifies that ATLAS PRECIOUS METALS INC., by its Agent, the undersigned, does hereby locate the WI 112 Lode Mining Claim on this 26th day of June, 1986, situated in the Unknown Mining District, Eureka County, Nevada.

Said Claim is located in the SW (Quarter) Section(s) 3, Township 22 N., Range 50 E., Mt. Diablo P.M., and more particularly described as follows, to wit:

Beginning at the northeast corner post No. 1,

Thence, 600 feet in a South direction to Post No. 2,
Thence, 750 feet in a West direction to Post No. 3,
Thence, 750 feet in a West direction to Post No. 4,
Thence, 600 feet in a North direction to Post No. 5,
Thence, 750 feet in a East direction to Post No. 6,
Thence, 750 feet in a East direction to Post No. 1,

the point of beginning and all posts being 3"x4" plastic pipe.

The claim monument on which the Notice is posted lies approximately midway between the two sides and is 10 feet from the East end and 1490 feet from the West end. The general course of the Lode as near as may be is East and West.

To tie this Claim to the Public Survey, begin at the northeast corner, Section 23, Township 22 N., Range 50 E., Mt. Diablo P.M., bear north, 11900 feet, and west, 8800 feet to the northeast corner of this Claim.

The location work consisted of making the map as provided in NRS 517.040. Dated August 4 A.D., 1986, and filed in duplicate.

Atlas Precious Metals Inc.
P.O. Box 1207
Moab, Utah 84532

By: [Signature]
Its Agent
-Lockor-

STATE OF NEVADA)
COUNTY OF WASHOE) SS.

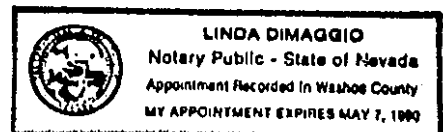
Sworn to and acknowledged before me this 17th day of August, 1986, by Richard J. Kehmeier as Agent for ATLAS PRECIOUS METALS INC.

My Commission Expires:

May 7, 1990

BOOK 147 PAGE 164

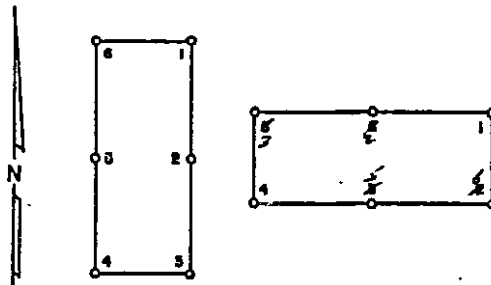
Linda DiMaggio
Notary Public



104360

RECORDED AT REQUEST OF
APEX SURVEYING INC
BOOK 147 PAGE 465

86 AUG 21 AIO: 48

OFFICIAL RECORDS
EUREKA COUNTY, NEVADA
H.N. REBALEA, RECORDER
FILE NO. 104360
FEE \$ 5.75

CERTIFICATE OF LOCATION - NEVADA

THE UNDERSIGNED, hereby certifies that ATLAS PRECIOUS METALS, INC., by its Agent, the undersigned, does hereby locate the WI 113 Lode Mining Claim on this 26th day of June, 1986, situated in the Unknown Mining District, Eureka County, Nevada.

Said Claim is located in the SW(SE) (Quarter) Section(s) 3(3), Township 22 N., Range 50 E., Mt. Diablo P.M., and more particularly described as follows, to wit:

Beginning at the northeast corner post No. 1,

Thence, 600 feet in a South direction to Post No. 2,
Thence, 750 feet in a West direction to Post No. 3,
Thence, 750 feet in a West direction to Post No. 4,
Thence, 600 feet in a North direction to Post No. 3,
Thence, 750 feet in a East direction to Post No. 2,
Thence, 750 feet in a East direction to Post No. 1,

the point of beginning and all posts being 3"X4' plastic pipe.

The claim monument on which the Notice is posted lies approximately midway between the two sides and is 1490 feet from the East end and 10 feet from the West end. The general course of the Lode as near as may be is East and West.

To tie this Claim to the Public Survey, begin at the northeast corner, Section 23, Township 22 N., Range 50 E., Mt. Diablo P.M., bear north, 11300 feet, and west, 7300 feet to the northeast corner of this Claim.

The location work consisted of making the map as provided in NRS 517.040. Dated August 4 A.D., 1986, and filed in duplicate.

Atlas Precious Metals Inc.
P.O. Box 1207
Moab, Utah 84532

By: [Signature]
Its Agent
-Locator-

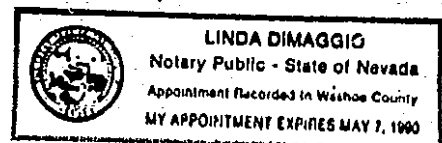
STATE OF NEVADA }
COUNTY OF WASHOE } SS.

Sworn to and acknowledged before me this 12th day of August, 1986, by Richard J. Kohmeier as Agent for ATLAS PRECIOUS METALS INC.

My Commission Expires:

May 1, 1990

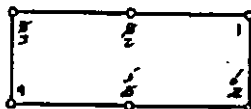
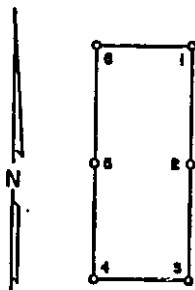
Linda DiMaggio
Notary Public



BOOK 147 PAGE 465

104361

RECORDED AT REQUEST OF
APEX SURVEYING INC
 BOOK 191 PAGE 122



86 AUG 21 A10:48

OFFICIAL RECORDS
 EUREKA COUNTY, NEVADA
 H.N. RESALE AT RECORDER
 FILE NO. **104361**
 FEE \$ 5.75

CERTIFICATE OF LOCATION - NEVADA

THE UNDERSIGNED, hereby certifies that ATLAS PRECIOUS METALS INC., by its Agent, the undersigned, does hereby locate the W 114 Lode Mining Claim on this 26th day of June, 1986, situated in the Unknown Mining District, Eureka County, Nevada.

Said Claim is located in the SW (Quarter) Section(s) 3, Township 22 N., Range 50 E., Mt. Diablo P.M., and more particularly described as follows, to wit:

Beginning at the northeast corner post No. 1,

Thence, 600 feet in a South direction to Post No. 2,
 Thence, 750 feet in a West direction to Post No. 3,
 Thence, 750 feet in a West direction to Post No. 4,
 Thence, 600 feet in a North direction to Post No. 5,
 Thence, 750 feet in a East direction to Post No. 6,
 Thence, 750 feet in a East direction to Post No. 1,

the point of beginning and all posts being 3"X4" plastic pipe.

The claim monument on which the Notice is posted lies approximately midway between the two sides and is 10 feet from the East end and 1490 feet from the West end. The general course of the Lode as near as may be is East and West.

To tie this Claim to the Public Survey, begin at the northeast corner, Section 23, Township 22 N., Range 50 E., Mt. Diablo P.M., bear north, 11300 feet, and west, 8800 feet to the northeast corner of this Claim.

The location work consisted of making the map as provided in NRS 517.040. Dated August 4 A.D., 1986, and filed in duplicate.

Atlas Precious Metals Inc.
 P.O. Box 1207
 Moab, Utah 84532

By Richard J. Kebmeyer
 Its Agent
 -Locator-

STATE OF NEVADA }
 COUNTY OF WASHOE } SS.

Sworn to and acknowledged before me this 12th day of August 1986, by Richard J. Kebmeyer as Agent for ATLAS PRECIOUS METALS INC.

Linda Di Maggio
 Notary Public

My Commission Expires:

May 7, 1990

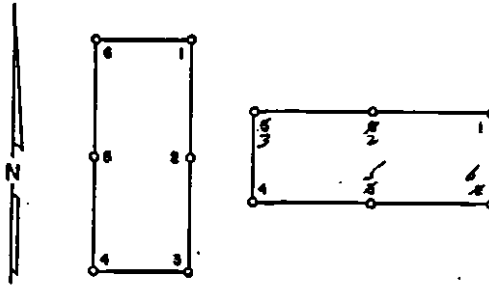
BOOK 147 PAGE 456



104362

RECORDED AT REQUEST OF
APEX SURVEYING INC
BOOK 147 PAGE 462

86 AUG 21 A10:48

OFFICIAL RECORDS
EUREKA COUNTY, NEVADA
P.M. REBALANCE RECORDED
FILE NO. 104362
FEE \$ 5.75

CERTIFICATE OF LOCATION - NEVADA

THE UNDERSIGNED, hereby certifies that ATLAS PRECIOUS METALS, INC., by its Agent, the undersigned, does hereby locate the WI 115 Lode Mining Claim on this 26th day of June, 1986, situated in the Unknown Mining District, Eureka County, Nevada.

Said Claim is located in the SW(SE)(NW)(NE) (Quarter) Section(s) 3(3)(10)(10), Township 22 N., Range 50 E., Mt. Diablo P.M., and more particularly described as follows, to wit:

Beginning at the northeast corner post No. 1,

Thence, 600 feet in a South direction to Post No. 2,
Thence, 750 feet in a West direction to Post No. 3,
Thence, 750 feet in a West direction to Post No. 4,
Thence, 600 feet in a North direction to Post No. 5,
Thence, 750 feet in a East direction to Post No. 6,
Thence, 750 feet in a East direction to Post No. 1,

the point of beginning and all posts being 3"x4" plastic pipe.

The claim monument on which the Notice is posted lies approximately midway between the two sides and is 1490 feet from the East end and 10 feet from the West end. The general course of the Lode as near as may be is East and West.

To tie this Claim to the Public Survey, begin at the northeast corner, Section 23, Township 22 N., Range 50 E., Mt. Diablo P.M., bear north, 10700 feet, and west, 7300 feet to the northeast corner of this Claim.

The location work consisted of making the map as provided in NRS 517.040. Dated August 4 A.D., 1986, and filed in duplicate.

Atlas Precious Metals Inc.
P.O. Box 1207
Hoab, Utah 84532

By: [Signature]
Its Agent
-Locator-

STATE OF NEVADA }
COUNTY OF WASHOE } SS.

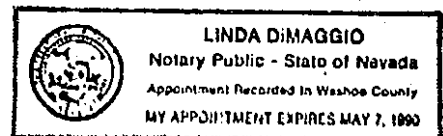
Sworn to and acknowledged before me this 12th day of August 1986, by Richard J. Kehmeier as Agent for ATLAS PRECIOUS METALS INC.

Linda DiMaggio
Notary Public

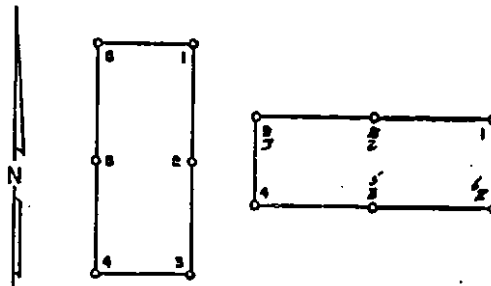
My Commission Expires:

May 7, 1990

BOOK 147 PAGE 467



86 AUG 21 A10: 48

OFFICIAL RECORDS
EUREKA COUNTY, NEVADA
M.H. REBALEATI, RECORDER
FILE NO. 104363
FEE \$ 5.75

CERTIFICATE OF LOCATION - NEVADA.

THE UNDERSIGNED, hereby certifies that ATLAS PRECIOUS METALS INC., by its Agent, the undersigned, does hereby locate the WI 116 Lode Mining Claim on this 26th day of June, 1986, situated in the Unknown Mining District, Eureka County, Nevada.

Said Claim is located in the SW(NW) (Quarter) Section(s) 3(10), Township 22 N., Range 50 E., Mt. Diablo P.M., and more particularly described as follows, to wit:

Beginning at the northeast corner post No. 1,

Thence, 600 feet in a South direction to Post No. 2,
Thence, 750 feet in a West direction to Post No. 3,
Thence, 750 feet in a West direction to Post No. 4,
Thence, 600 feet in a North direction to Post No. 5,
Thence, 750 feet in a East direction to Post No. 2,
Thence, 750 feet in a East direction to Post No. 1,

the point of beginning and all posts being 3"X4" plastic pipe.

The claim monument on which the Notice is posted lies approximately midway between the two sides and is 10 feet from the East end and 1490 feet from the West end. The general course of the Lode as near as may be is East and West.

To tie this Claim to the Public Survey, begin at the northeast corner, Section 23, Township 22 N., Range 50 E., Mt. Diablo P.M., bear north, 10700 feet, and west, 8800 feet to the northeast corner of this Claim.

The location work consisted of making the map as provided in NRS 517.040. Dated August 4 A.D., 1986, and filed in duplicate.

Atlas Precious Metals Inc.
P.O. Box 1207
Moab, Utah 84532

By: [Signature]
Its Agent
Locator-

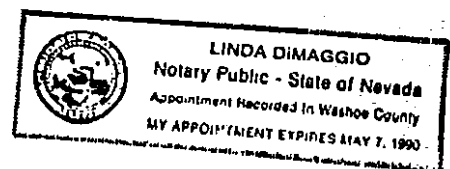
STATE OF NEVADA)
COUNTY OF WASHOE) SS.

Sworn to and acknowledged before me this 12th day of August, 1986, by Richard J. Kehmeier as Agent for ATLAS PRECIOUS METALS INC.

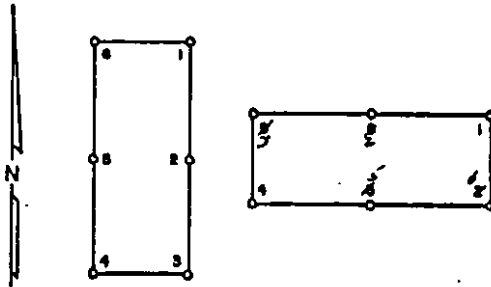
My Commission Expires:

May 7, 1990

Linda DiMaggio
Notary Public



86 AUG 21 AID: 49

OFFICIAL RECORDS
EUREKA COUNTY, NEVADA
M.N. REBALATI, RECORDER
FILE NO. 104364
FEE \$5.75

CERTIFICATE OF LOCATION - NEVADA

THE UNDERSIGNED, hereby certifies that ATLAS PRECIOUS METALS, INC., by its Agent, the undersigned, does hereby locate the W1 117 Lode Mining Claim on this 26th day of June, 1986, situated in the Unknown Mining District, Eureka County, Nevada.

Said Claim is located in the NW(NE) (Quarter) Section(s) 10(10), Township 22 N., Range 50 E., Mt. Diablo P.M., and more particularly described as follows, to wit:

Beginning at the northeast corner post No. 1,

Thence, 600 feet in a South direction to Post No. 2,
Thence, 750 feet in a West direction to Post No. 3,
Thence, 750 feet in a West direction to Post No. 4,
Thence, 600 feet in a North direction to Post No. 5,
Thence, 750 feet in a East direction to Post No. 6,
Thence, 750 feet in a East direction to Post No. 1,

the point of beginning and all posts being 3"x4" plastic pipe.

The claim monument on which the Notice is posted lies approximately midway between the two sides and is 1490 feet from the East end and 10 feet from the West end. The general course of the Lode as near as may be is East and West.

To tie this Claim to the Public Survey, begin at the northeast corner, Section 23, Township 22 N., Range 50 E., Mt. Diablo P.M., bear north, 10100 feet, and west, 7300 feet to the northeast corner of this Claim.

The location work consisted of making the map as provided in NRS 517.040. Dated August 4 A.D., 1986, and filed in duplicate.

Atlas Precious Metals Inc.
P.O. Box 1207
Moab, Utah 84532

By: 
Its Agent
-Locator-

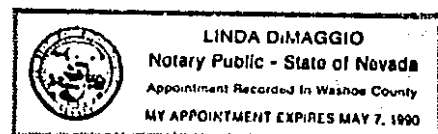
STATE OF NEVADA)
COUNTY OF WASHOE) SS.

Sworn to and acknowledged before me this 12th day of August 1986, by Richard J. Kehmeier as Agent for ATLAS PRECIOUS METALS INC.

My Commission Expires:

May 7, 1990

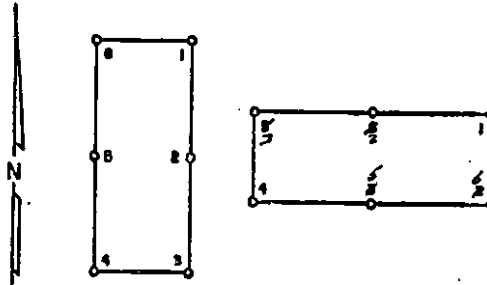
Linda DiMaggio
Notary Public



104365

RECORDED AT REQUEST OF
APEX SURVEYING INC
BOOK 147 PAGE 470

86 AUG 21 A10:49

OFFICIAL RECORDS
EUREKA COUNTY, NEVADA
M.H. REDEALT, RECORDER
FILE NO. 104365
FEE \$ 5.75

CERTIFICATE OF LOCATION - NEVADA

THE UNDERSIGNED, hereby certifies that ATLAS PRECIOUS METALS INC., by its Agent, the undersigned, does hereby locate the W/ 118 Lode Mining Claim on this 26th day of June, 1986, situated in the Unknown Mining District, Eureka County, Nevada.

Said Claim is located in the NW (Quarter) Section(s) 10, Township 22 N., Range 50 E., Mt. Diablo P.M., and more particularly described as follows, to wit:

Beginning at the northeast corner post No. 1,

Thence, 600 feet in a South direction to Post No. 2,
Thence, 750 feet in a West direction to Post No. 3,
Thence, 750 feet in a West direction to Post No. 4,
Thence, 600 feet in a North direction to Post No. 5,
Thence, 750 feet in a East direction to Post No. 2,
Thence, 750 feet in a East direction to Post No. 1,

the point of beginning and all posts being 3"X4" plastic pipe.

The claim monument on which the Notice is posted lies approximately midway between the two sides and is 10 feet from the East end and 1490 feet from the West end. The general course of the Lode as near as may be is East and West.

To tie this Claim to the Public Survey, begin at the northeast corner, Section 23, Township 22 N., Range 50 E., Mt. Diablo P.M., bear north, 10100 feet, and west, 8800 feet to the northeast corner of this Claim.

The location work consisted of making the map as provided in NRS 517.040, Dated August 4 A.D., 1986, and filed in duplicate.

Atlas Precious Metals Inc.
P.O. Box 1207
Moab, Utah 84532

By: [Signature]
Its Agent
-Locator-

STATE OF NEVADA }
COUNTY OF WASHOE } SS.

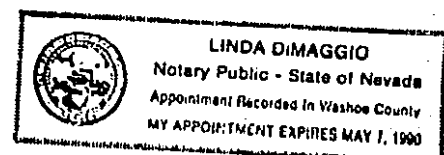
Sworn to and acknowledged before me this 12th day of August 1986, by Richard J. Kehmeier as Agent for ATLAS PRECIOUS METALS INC.

My Commission Expires:

May 7, 1990

BOOK 147 PAGE 470

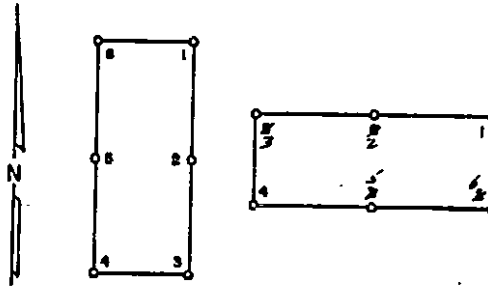
Linda DiMaggio
Notary Public



104366

RECORDED AT REQUEST OF
APEX SURVEYING INC
BOOK 147 PAGE 471

86 AUG 21 AIO: 49

OFFICIAL RECORDS
EUREKA COUNTY, NEVADA
N.H. REBALEATI, RECORDER
FILE NO. 104366
FEE \$ 5.75

CERTIFICATE OF LOCATION - NEVADA

THE UNDERSIGNED, hereby certifies that ATLAS PRECIOUS METALS, INC., by its Agent, the undersigned, does hereby locate the W 119 Lode Mining Claim on this 26th day of June, 1986, situated in the Unknown Mining District, Eureka County, Nevada.

Said Claim is located in the NW(NE) (Quarter) Section(s) 10(10), Township 22 N., Range 50 E., Mt. Diablo P.M., and more particularly described as follows, to wit:

Beginning at the northeast corner post No. 1,

Thence, 600 feet in a South direction to Post No. 2,
Thence, 750 feet in a West direction to Post No. 3,
Thence, 750 feet in a West direction to Post No. 4,
Thence, 600 feet in a North direction to Post No. 3,
Thence, 750 feet in a East direction to Post No. 2,
Thence, 750 feet in a East direction to Post No. 1,

the point of beginning and all posts being 3"x4" plastic pipe.

The claim monument on which the Notice is posted lies approximately midway between the two sides and is 1490 feet from the East end and 10 feet from the West end. The general course of the Lode as near as may be is East and West.

To tie this Claim to the Public Survey, begin at the northeast corner, Section 23, Township 22 N., Range 50 E., Mt. Diablo P.M., bear north, 9500 feet, and west, 7300 feet to the northeast corner of this Claim.

The location work consisted of making the map as provided in NRS 517.040. Dated August 4, A.D., 1986, and filed in duplicate.

Atlas Precious Metals Inc.
P.O. Box 1207
Moab, Utah 84532

By: [Signature]
Its Agent
-Locator-

STATE OF NEVADA }
COUNTY OF WASHOE } SS.

Sworn to and acknowledged before me this 12th day of August 1986, by Richard J. Kehmeler as Agent for ATLAS PRECIOUS METALS INC.

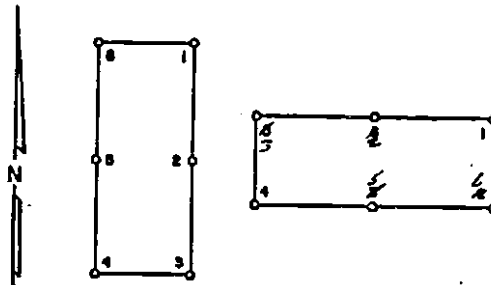
My Commission Expires:

May 7, 1990

BOOK 147 PAGE 471

Linda De Maggio
Notary Public





86 AUG 21 AIO: 49

OFFICIAL RECORDS
EUREKA COUNTY, NEVADA
H.H. REBALEATI, RECORDER
FILE NO. 104367
FEE \$ 5.75

CERTIFICATE OF LOCATION - NEVADA

THE UNDERSIGNED, hereby certifies that ATLAS PRECIOUS METALS INC., by its Agent, the undersigned, does hereby locate the WI 120 Lode Mining Claim on this 26th day of June, 1986, situated in the Unknown Mining District, Eureka County, Nevada.

Said Claim is located in the NW (Quarter) Section(s) 10, Township 22 N., Range 50 E., Mt. Diablo P.M., and more particularly described as follows, to wit:

Beginning at the northeast corner post No. 1,

Thence, 600 feet in a South direction to Post No. 2,
Thence, 750 feet in a West direction to Post No. 3,
Thence, 750 feet in a West direction to Post No. 4,
Thence, 600 feet in a North direction to Post No. 5,
Thence, 750 feet in a East direction to Post No. 6,
Thence, 750 feet in a East direction to Post No. 1,

the point of beginning and all posts being 3"x4" plastic pipe.

The claim monument on which the Notice is posted lies approximately midway between the two sides and is 10 feet from the East end and 1490 feet from the West end. The general course of the Lode as near as may be is East and West.

To tie this Claim to the Public Survey, begin at the northeast corner, Section 23, Township 22 N., Range 50 E., Mt. Diablo P.M., bear north, 9500 feet, and west, 8800 feet to the northeast corner of this Claim.

The location work consisted of making the map as provided in NRS 517.040. Dated August 4 A.D., 1986, and filed in duplicate.

Atlas Precious Metals Inc.
P.O. Box 1207
Hoab, Utah 84532

By: [Signature]
Its Agent
-Locator-

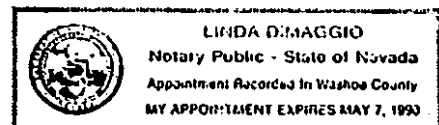
STATE OF NEVADA }
COUNTY OF WASHOE } SS.

Sworn to and acknowledged before me this 12th day of August 1986, by Richard J. Kehmeier as Agent for ATLAS PRECIOUS METALS INC.

My Commission Expires:

May 7, 1990

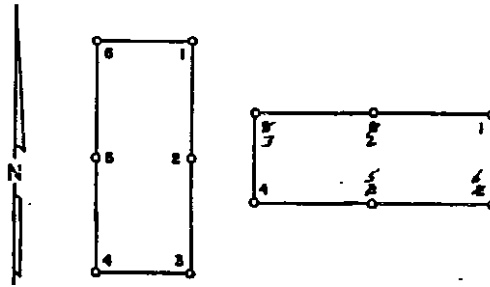
Linda DiMaggio
Notary Public



104368

RECORDED AT REQUEST OF
APEX SURVEYING INC
BOOK 147 PAGE 473

28 AUG 21 10:49

OFFICIAL RECORDS
EUREKA COUNTY, NEVADA
H.N. REBALEATI, RECORDER
FILE NO. 104368
FEE \$ 5.75

CERTIFICATE OF LOCATION - NEVADA

THE UNDERSIGNED, hereby certifies that ATLAS PRECIOUS METALS, INC., by its Agent, the undersigned, does hereby locate the WI 121 Lode Mining Claim on this 26th day of June, 1986, situated in the Unknown Mining District, Eureka County, Nevada.

Said Claim is located in the NW(NE) (Quarter) Section(s) 10(10), Township 22 N., Range 50 E., Mt. Diablo P.M., and more particularly described as follows, to wit:

Beginning at the northeast corner post No. 1,

Thence, 600 feet in a South direction to Post No. 2,
Thence, 750 feet in a West direction to Post No. 3,
Thence, 750 feet in a West direction to Post No. 4,
Thence, 600 feet in a North direction to Post No. 5,
Thence, 750 feet in a East direction to Post No. 6,
Thence, 750 feet in a East direction to Post No. 1,

the point of beginning and all posts being 3"x4" plastic pipe.


The claim monument on which the Notice is posted lies approximately midway between the two sides and is 1490 feet from the East end and 10 feet from the West end. The general course of the Lode as near as may be is East and West.

To tie this Claim to the Public Survey, begin at the northeast corner, Section 23, Township 22 N., Range 50 E., Mt. Diablo P.M., bear north, 8900 feet, and west, 7300 feet to the northeast corner of this Claim.

The location work consisted of making the map as provided in NRS 517.040.

Dated August 4 A.D., 1986, and filed in duplicate.

Atlas Precious Metals Inc.
P.O. Box 1207
Moab, Utah 84532

By: 
Its Agent
-Locator-

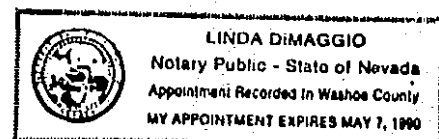
STATE OF NEVADA)
COUNTY OF WASHOE) SS.

Sworn to and acknowledged before me this 12th day of August, 1986, by Richard J. Kehmeler as Agent for ATLAS PRECIOUS METALS INC.

My Commission Expires:

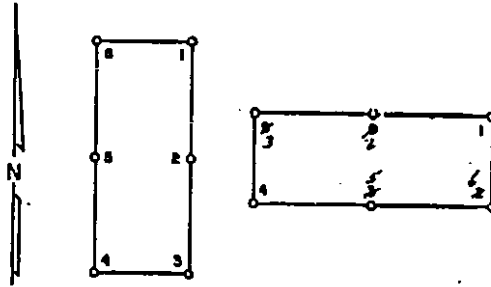
May 7, 1990

Linda DiMaggio
Notary Public



BOOK 147 PAGE 473

86 AUG 21 A10:49

OFFICIAL RECORDS
EUREKA COUNTY, NEVADA
M.H. REBALEATI, RECORDER
FILE NO. 104369
FEE \$5.75

CERTIFICATE OF LOCATION - NEVADA

THE UNDERSIGNED, hereby certifies that ATLAS PRECIOUS METALS INC., by its Agent, the undersigned, does hereby locate the WI 122 Lode Mining Claim on this 26th day of June, 1986, situated in the Unknown Mining District, Eureka County, Nevada.

Said Claim is located in the MW (Quarter) Section(s) 10, Township 22 N., Range 50 E., Mt. Diablo P.M., and more particularly described as follows, to wit:

Beginning at the northeast corner post No. 1,

Thence, 600 feet in a South direction to Post No. 2,
Thence, 750 feet in a West direction to Post No. 3,
Thence, 750 feet in a West direction to Post No. 4,
Thence, 600 feet in a North direction to Post No. 3,
Thence, 750 feet in a East direction to Post No. 2,
Thence, 750 feet in a East direction to Post No. 1,

the point of beginning and all posts being 3"x4" plastic pipe.

The claim monument on which the Notice is posted lies approximately midway between the two sides and is 10 feet from the East end and 1490 feet from the West end. The general course of the Lode as near as may be is East and West.

To tie this Claim to the Public Survey, begin at the northeast corner, Section 23, Township 22 N., Range 50 E., Mt. Diablo P.M., bear north, 8900 feet, and west, 8800 feet to the northeast corner of this Claim.

The location work consisted of making the map as provided in NRS 517.040. Dated August 4 A.D., 1986, and filed in duplicate.

Atlas Precious Metals Inc.
P.O. Box 1207
Hoab, Utah 84532

By: [Signature]
Its Agent
-Locator-

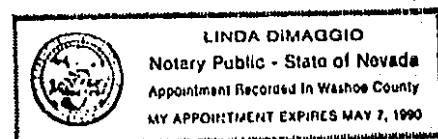
STATE OF NEVADA }
COUNTY OF WASHOE } SS.

Sworn to and acknowledged before me this 12th day of August 1986, by Richard J. Kehmeier as Agent for ATLAS PRECIOUS METALS INC.

Linda Di Maggio
Notary Public

My Commission Expires:

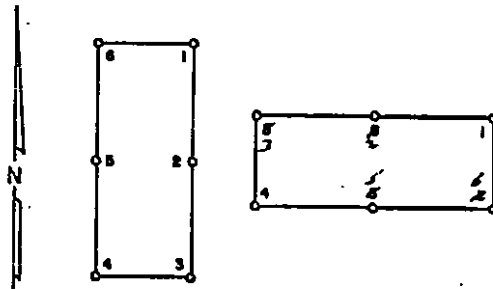
May 7, 1990



104370

RECORDED AT REQUEST OF
APEX SURVEYING INC
 BOOK 147 PAGE 475

86 AUG 21 A10:49



OFFICIAL RECORDS
 EUREKA COUNTY, NEVADA
 M.H. REBALEATI, RECORDER
 FILE NO. 104370
 FEB 5 1986

CERTIFICATE OF LOCATION - NEVADA

THE UNDERSIGNED, hereby certifies that ATLAS PRECIOUS METALS, INC., by its Agent, the undersigned, does hereby locate the W 123 Lode Mining Claim on this 26th day of June, 1986, situated in the Unknown Mining District, Eureka County, Nevada.

Said Claim is located in the NW(NE) (Quarter) Section(s) 10(10), Township 22 N., Range 50 E., Mt. Diablo P.M., and more particularly described as follows, to wit:

Beginning at the northeast corner post No. 1,

Thence, 600 feet in a South direction to Post No. 2,
 Thence, 750 feet in a West direction to Post No. 3,
 Thence, 750 feet in a West direction to Post No. 4,
 Thence, 600 feet in a North direction to Post No. 5,
 Thence, 750 feet in a East direction to Post No. 2,
 Thence, 750 feet in a East direction to Post No. 1,

the point of beginning and all posts being 3"x4" plastic pipe.

The claim monument on which the Notice is posted lies approximately midway between the two sides and is 1490 feet from the East end and 10 feet from the West end. The general course of the Lode as near as may be is East and West.

To tie this Claim to the Public Survey, begin at the northeast corner, Section 23, Township 22 N., Range 50 E., Mt. Diablo P.M., bear north, 8300 feet, and west, 7300 feet to the northeast corner of this Claim.

The location work consisted of making the map as provided in NRS 517.040. Dated August 4 A.D., 1986, and filed in duplicate.

Atlas Precious Metals Inc.
 P.O. Box 1207
 Moab, Utah 84532

By: [Signature]
 Its Agent
 -Locator-

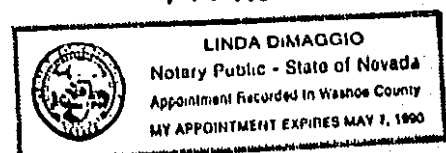
STATE OF NEVADA)
) SS.
 COUNTY OF WASHOE)

Sworn to and acknowledged before me this 12th day of August 1986, by Richard J. Kehmeler as Agent for ATLAS PRECIOUS METALS INC.

My Commission Expires:

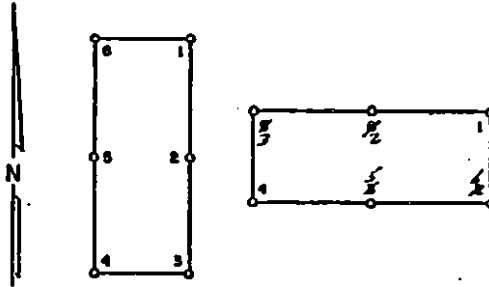
May 7, 1990

Linda DiMaggio
 Notary Public



BOOK 147 PAGE 475

104371

RECORDED AT REQUEST OF
APEX SURVEYING INC
BOOK 147 PAGE 476

86 AUG 21 A10:49

OFFICIAL RECORDS
EUREKA COUNTY, NEVADA
M.N. REBALEATI, RECORDER
FILE NO. 104371
FEES 5.75

CERTIFICATE OF LOCATION - NEVADA

THE UNDERSIGNED, hereby certifies that ATLAS PRECIOUS METALS INC., by its Agent, the undersigned, does hereby locate the W 124 Lode Mining Claim on this 26th day of June, 1986, situated in the Unknown Mining District, Eureka County, Nevada.

Said Claim is located in the NW (Quarter) Section(s) 10, Township 22 N., Range 50 E., Mt. Diablo P.M., and more particularly described as follows, to wit:

Beginning at the northeast corner post No. 1,

Thence, 600 feet in a South direction to Post No. 2,
Thence, 750 feet in a West direction to Post No. 3,
Thence, 750 feet in a West direction to Post No. 4,
Thence, 600 feet in a North direction to Post No. 5,
Thence, 750 feet in a East direction to Post No. 6,
Thence, 750 feet in a East direction to Post No. 1,

the point of beginning and all posts being 3"X4' plastic pipe.

The claim monument on which the Notice is posted lies approximately midway between the two sides and is 10 feet from the East end and 1490 feet from the West end. The general course of the Lode as near as may be is East and West.

To tie this Claim to the Public Survey, begin at the northeast corner, Section 23, Township 22 N., Range 50 E., Mt. Diablo P.M., bear north, 8300 feet, and west, 8800 feet to the northeast corner of this Claim.

The location work consisted of making the map as provided in NRS 517.040. Dated August 4 A.D., 1986, and filed in duplicate.

Atlas Precious Metals Inc.
P.O. Box 1207
Moab, Utah 84532

By: [Signature]
Its Agent
-Locator-

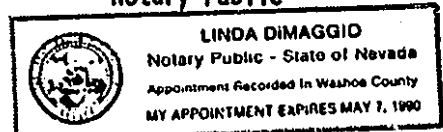
STATE OF NEVADA)
COUNTY OF WASHOE) SS.

Sworn to and acknowledged before me this 17th day of August, 1986, by Richard J. Kehmeier as Agent for ATLAS PRECIOUS METALS INC.

My Commission Expires:

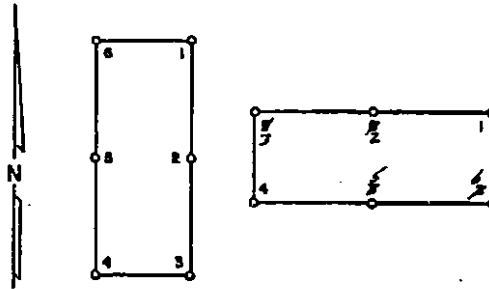
May 7, 1990

Linda Dimaggio
Notary Public



BOOK 147 PAGE 476

86 AUG 21 A10:49

OFFICIAL RECORDS
EUREKA COUNTY, NEVADA
M.N. REBALEATI, RECORDER
FILE NO. 104372
FEE \$ 5.75

CERTIFICATE OF LOCATION - NEVADA

THE UNDERSIGNED, hereby certifies that ATLAS PRECIOUS METALS, INC., by its Agent, the undersigned, does hereby locate the W1 125 Lode Mining Claim on this 26th day of June, 1986, situated in the Unknown Mining District, Eureka County, Nevada.

Said Claim is located in the NW(NE)(SW)(SE) (Quarter) Section(s) 10(10)(10)(10), Township 22 N., Range 50 E., Mt. Diablo P.M., and more particularly described as follows, to wit:

Beginning at the northeast corner post No. 1,

Thence, 600 feet in a South direction to Post No. 2,
Thence, 750 feet in a West direction to Post No. 3,
Thence, 750 feet in a West direction to Post No. 4,
Thence, 600 feet in a North direction to Post No. 2,
Thence, 750 feet in a East direction to Post No. 3,
Thence, 750 feet in a East direction to Post No. 1,


the point of beginning and all posts being 3"X4" plastic pipe.

The claim monument on which the Notice is posted lies approximately midway between the two sides and is 1490 feet from the East end and 10 feet from the West end. The general course of the Lode as near as may be is East and West.

To tie this Claim to the Public Survey, begin at the northeast corner, Section 23, Township 22 N., Range 50 E., Mt. Diablo P.M., bear north, 7700 feet, and west, 7300 feet to the northeast corner of this Claim.

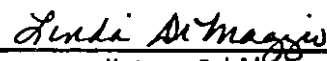
The location work consisted of making the map as provided in NRS 517.040. Dated August 4 A.D., 1986, and filed in duplicate.

Atlas Precious Metals Inc.
P.O. Box 1207
Moab, Utah 84532

By: 
Its Agent
-Locator-

STATE OF NEVADA }
COUNTY OF WASHOE } SS.

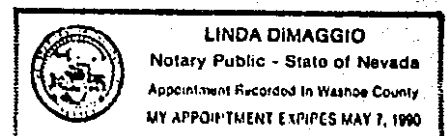
Sworn to and acknowledged before me this 12th day of August 1986, by Richard J. Kehmeier as Agent for ATLAS PRECIOUS METALS INC.


Notary Public

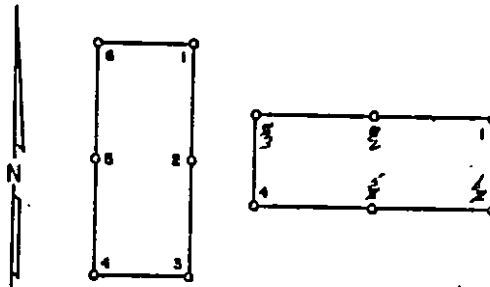
My Commission Expires:

May 7, 1990

BOOK 147 PAGE 477



86 AUG 21 A10:49

OFFICIAL RECORDS
EUREKA COUNTY, NEVADA
M.H. REBALFATI, RECORDER
FILE NO. 104373
FEES 5.75

CERTIFICATE OF LOCATION - NEVADA

THE UNDERSIGNED, hereby certifies that ATLAS PRECIOUS METALS INC., by its Agent, the undersigned, does hereby locate the WI 126 Lode Mining Claim on this 26th day of June, 1986, situated in the Unknown Mining District, Eureka County, Nevada.

Said Claim is located in the NW(SW) (Quarter) Section(s) 10(10) Township 22 N., Range 50 E., Mt. Diablo P.M., and more particularly described as follows, to wit:

Beginning at the northeast corner post No. 1,

Thence, 600 feet in a South direction to Post No. 2,
Thence, 750 feet in a West direction to Post No. 3,
Thence, 750 feet in a West direction to Post No. 4,
Thence, 600 feet in a North direction to Post No. 5,
Thence, 750 feet in a East direction to Post No. 6,
Thence, 750 feet in a East direction to Post No. 1,

the point of beginning and all posts being 3"x4" plastic pipe.

The claim monument on which the Notice is posted lies approximately midway between the two sides and is 10 feet from the East end and 1490 feet from the West end. The general course of the Lode as near as may be is East and West.

To tie this Claim to the Public Survey, begin at the northeast corner, Section 23, Township 22 N., Range 50 E., Mt. Diablo P.M., bear north, 7700 feet, and west, 8800 feet to the northeast corner of this Claim.

The location work consisted of making the map as provided in NRS 517.040. Dated August 4 A.D., 1986, and filed in duplicate.

Atlas Precious Metals Inc.
P.O. Box 1207
Moab, Utah 84532

By: [Signature]
Its Agent
-Locator-

STATE OF NEVADA)
COUNTY OF WASHOE) SS.

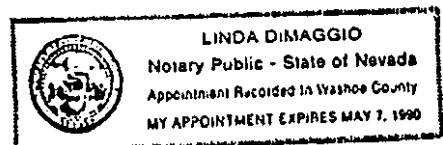
Sworn to and acknowledged before me this 12th day of August 1986, by Richard J. Kehmeler as Agent for ATLAS PRECIOUS METALS INC.

Linda Di Maggio
Notary Public

My Commission Expires:

May 7, 1990

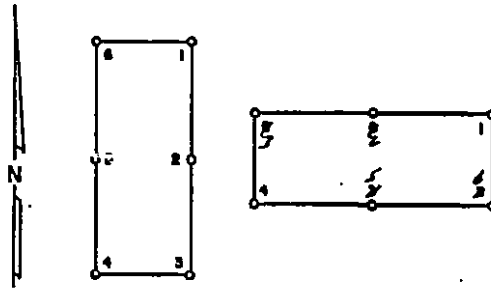
BOOK 147 PAGE 478



104374

RECORDED AT REQUEST OF
APEX SURVEYING INC
BOOK 147 PAGE 479

86 AUG 21 A10:49

OFFICIAL RECORDS
EUREKA COUNTY, NEVADA
M.H. REBALEATI, RECORDER
FILE NO. 104374
FEE \$ 5.75

CERTIFICATE OF LOCATION - NEVADA

THE UNDERSIGNED, hereby certifies that ATLAS PRECIOUS METALS, INC., by its Agent, the undersigned, does hereby locate the W 127 Lode Mining Claim on this 26th day of June, 1986, situated in the Unknown Mining District, Eureka County, Nevada.

Said Claim is located in the SW(SE) (Quarter) Section(s) 10(10), Township 22 N., Range 50 E., Mt. Diablo P.M., and more particularly described as follows, to wit:

Beginning at the northeast corner post No. 1,

Thence, 600 feet in a South direction to Post No. 2,
Thence, 750 feet in a West direction to Post No. 3,
Thence, 750 feet in a West direction to Post No. 4,
Thence, 600 feet in a North direction to Post No. 1,
Thence, 750 feet in a East direction to Post No. 2,
Thence, 750 feet in a East direction to Post No. 1,

the point of beginning and all posts being 3"X4" plastic pipe.

The claim monument on which the Notice is posted lies approximately midway between the two sides and is 1490 feet from the East end and 10 feet from the West end. The general course of the Lode as near as may be is East and West.

To tie this Claim to the Public Survey, begin at the northeast corner, Section 23, Township 22 N., Range 50 E., Mt. Diablo P.M., bear north, 7100 feet, and west, 7300 feet to the northeast corner of this Claim.

The location work consisted of making the map as provided in NRS 517.040. Dated August 4 A.D., 1986, and filed in duplicate.

Atlas Precious Metals Inc.
P.O. Box 1207
Moab, Utah 84532

By: [Signature]
Its Agent
-Locator-

STATE OF NEVADA)
COUNTY OF WASHOE) SS.

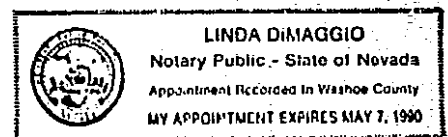
Sworn to and acknowledged before me this 12th day of August 1986, by Richard J. Kehmeier as Agent for ATLAS PRECIOUS METALS INC.

[Signature]
Notary Public

My Commission Expires:

May 7, 1990

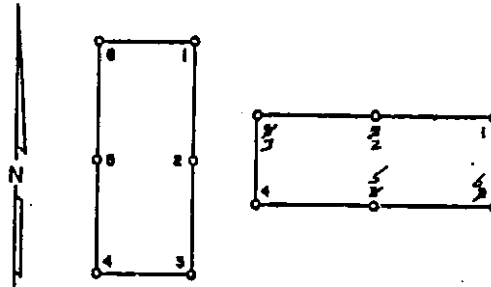
BOOK 147 PAGE 479



104375

RECORDED AT REQUEST OF
APEX SURVEYING INC
 BOOK 147 PAGE 486

86 AUG 21 AIO: 49



OFFICIAL RECORDS
 EUREKA COUNTY, NEVADA
 M.N. REBALEATI, RECORDER
 FILE NO. **104375**
 FEB 5 75

CERTIFICATE OF LOCATION - NEVADA

THE UNDERSIGNED, hereby certifies that ATLAS PRECIOUS METALS INC., by its Agent, the undersigned, does hereby locate the WI 128 Lode Mining Claim on this 26th day of June, 1986, situated in the Unknown Mining District, Eureka County, Nevada.

Said Claim is located in the SW (Quarter) Section(s) 10, Township 22 N., Range 50 E., Mt. Diablo P.M., and more particularly described as follows, to wit:

Beginning at the northeast corner post No. 1,

Thence, 600 feet in a South direction to Post No. 2,
 Thence, 750 feet in a West direction to Post No. 3,
 Thence, 750 feet in a West direction to Post No. 4,
 Thence, 600 feet in a North direction to Post No. 3,
 Thence, 750 feet in a East direction to Post No. 2,
 Thence, 750 feet in a East direction to Post No. 1,

the point of beginning and all posts being 3/4" plastic pipe.

The claim monument on which the Notice is posted lies approximately midway between the two sides and is 10 feet from the East end and 1490 feet from the West end. The general course of the Lode as near as may be is East and West.

To tie this Claim to the Public Survey, begin at the northeast corner, Section 23, Township 22 N., Range 50 E., Mt. Diablo P.M., bear north, 7100 feet, and west, 8800 feet to the northeast corner of this Claim.

The location work consisted of making the map as provided in NRS 517.040. Dated August 4 A.D., 1986, and filed in duplicate.

Atlas Precious Metals Inc.
 P.O. Box 1207
 Moab, Utah 84532

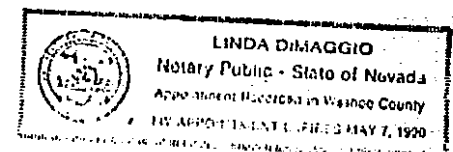
By: [Signature]
 Its Agent
 -Locator-

STATE OF NEVADA)
) SS.
 COUNTY OF WASHOE)

Sworn to and acknowledged before me this 12th day of August 1986, by Richard J. Kehmeier as Agent for ATLAS PRECIOUS METALS INC.

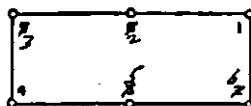
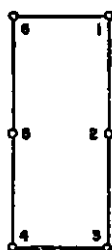
My Commission Expires:

May 7, 1990



BOOK 147 PAGE 480

104376



86 AUG 21 A10:49

OFFICIAL RECORDS
EUREKA COUNTY, NEVADA
M.H. REBALEATI, RECORDER
FILE NO. 104376
FEE \$ 5.75

CERTIFICATE OF LOCATION - NEVADA

THE UNDERSIGNED, hereby certifies that ATLAS PRECIOUS METALS INC., by its Agent, the undersigned, does hereby locate the W 129 Lode Mining Claim on this 26th day of June, 1986, situated in the Unknown Mining District, Eureka County, Nevada.

Said Claim is located in the SW(SE) (Quarter) Section(s) 10(10), Township 22 N., Range 50 E., Mt. Diablo P.M., and more particularly described as follows, to wit:

Beginning at the northeast corner post No. 1,

Thence, 600 feet in a South direction to Post No. 6,
Thence, 750 feet in a West direction to Post No. 5,
Thence, 750 feet in a West direction to Post No. 4,
Thence, 600 feet in a North direction to Post No. 3,
Thence, 750 feet in a East direction to Post No. 2,
Thence, 750 feet in a East direction to Post No. 1,


the point of beginning and all posts being 3"x4" plastic pipe.

The claim monument on which the Notice is posted lies approximately midway between the two sides and is 1490 feet from the East end and 10 feet from the West end. The general course of the Lode as near as may be is East and West.

To tie this Claim to the Public Survey, begin at the northeast corner, Section 23, Township 22 N., Range 50 E., Mt. Diablo P.M., bear north, 6500 feet, and west, 7300 feet to the northeast corner of this Claim.

The location work consisted of making the map as provided in NRS 517.040. Dated August 4 A.D., 1986, and filed in duplicate.

Atlas Precious Metals Inc.
P.O. Box 1207
Moab, Utah 84532

By: 
Its Agent
-Locator-

STATE OF NEVADA)
COUNTY OF WASHOE) SS.


Sworn to and acknowledged before me this 18th day of August 1986, by Richard J. Kehmeier as Agent for ATLAS PRECIOUS METALS INC.


Notary Public

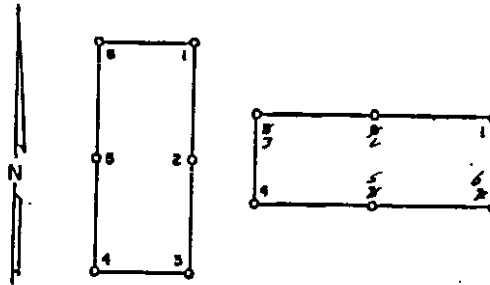
My Commission Expires:

May 7, 1990

BOOK 147 PAGE 481



86 AUG 21 AIO: 49

OFFICIAL RECORDS
EUREKA COUNTY, NEVADA
H.N. REBALEATI, RECORDER
FILE NO. 104377
FEE \$ 5.75

CERTIFICATE OF LOCATION - NEVADA

THE UNDERSIGNED, hereby certifies that ATLAS PRECIOUS METALS INC., by its Agent, the undersigned, does hereby locate the WI 130 Lode Mining Claim on this 26th day of June, 1986, situated in the Unknown Mining District, Eureka County, Nevada.

Said Claim is located in the SW (Quarter) Section(s) 10, Township 22 N., Range 50 E., Mt. Diablo P.M., and more particularly described as follows, to wit:

Beginning at the northeast corner post No. 1,

Thence, 600 feet in a South direction to Post No. 12,
Thence, 750 feet in a West direction to Post No. 3,
Thence, 750 feet in a West direction to Post No. 4,
Thence, 600 feet in a North direction to Post No. 8,
Thence, 750 feet in a East direction to Post No. 2,
Thence, 750 feet in a East direction to Post No. 1,

the point of beginning and all posts being 3"x4" plastic pipe.

The claim monument on which the Notice is posted lies approximately midway between the two sides and is 10 feet from the East end and 1490 feet from the West end. The general course of the Lode as near as may be is East and West.

To tie this Claim to the Public Survey, begin at the northeast corner, Section 23, Township 22 N., Range 50 E., Mt. Diablo P.M., bear north, 6500 feet, and west, 8800 feet to the northeast corner of this Claim.

The location work consisted of making the map as provided in NRS 517.040.
Dated August 4 A.D., 1986, and filed in duplicate.

Atlas Precious Metals Inc.
P.O. Box 1207
Hoab, Utah 84532

By: [Signature]
Its Agent
-Locator-

STATE OF NEVADA)
COUNTY OF WASHOE) SS.

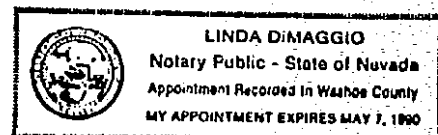
Sworn to and acknowledged before me this 12th day of August, 1986, by Richard J. Kehmeier as Agent for ATLAS PRECIOUS METALS INC.

[Signature]
Notary Public

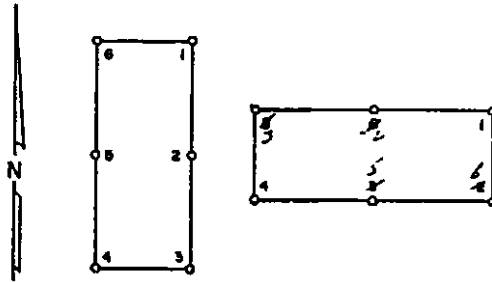
My Commission Expires:

May 7, 1990

BOOK 147 PAGE 482



86 AUG 21 A10:49

OFFICIAL RECORDS
EUREKA COUNTY, NEVADA
M.N. REBALEATI, RECORDER
FILE NO. 104378
FEE \$ 5.75

CERTIFICATE OF LOCATION - NEVADA

THE UNDERSIGNED, hereby certifies that ATLAS PRECIOUS METALS, INC., by its Agent, the undersigned, does hereby locate the WI 131 Lode Mining Claim on this 27th day of June, 1986, situated in the Unknown Mining District, Eureka County, Nevada.

Said Claim is located in the SE(SW) (Quarter) Section(s) 10(10) Township 22 N., Range 50 E., Mt. Diablo P.M., and more particularly described as follows, to wit:

Beginning at the northeast corner post No. 1,

Thence, 600 feet in a South direction to Post No. 2,
Thence, 750 feet in a West direction to Post No. 3,
Thence, 750 feet in a West direction to Post No. 4,
Thence, 600 feet in a North direction to Post No. 2,
Thence, 750 feet in a East direction to Post No. 2,
Thence, 750 feet in a East direction to Post No. 1,

the point of beginning and all posts being 3" X 4" plastic pipe.

The claim monument on which the Notice is posted lies approximately midway between the two sides and is 1490 feet from the East end and 10 feet from the West end. The general course of the Lode as near as may be is East and West.

To tie this Claim to the Public Survey, begin at the northeast corner, Section 23, Township 22 N., Range 50 E., Mt. Diablo P.M., bear north, 5900 feet, and west, 7300 feet to the northeast corner of this Claim.

The location work consisted of making the map as provided in NRS 517.040. Dated August 4 A.D., 1986, and filed in duplicate.

Atlas Precious Metals, Inc.
P.O. Box 1207
Moab, Utah 84532

By: Gregory McN. French
Its Agent
-Locator-

STATE OF NEVADA)
COUNTY OF EUREKA) ss.

Sworn to and acknowledged before me this 8th day of August 1986, by Gregory McN. French as Agent for ATLAS PRECIOUS METALS, INC.

My Commission Expires:

9/29/89

Shirley Allison
Notary Public

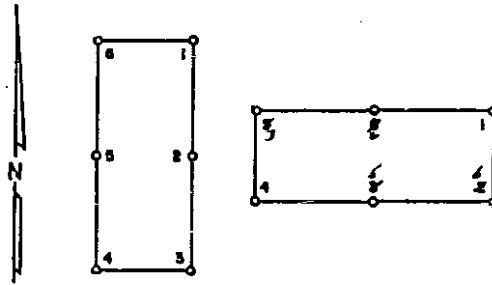


OFFICIAL SEAL
SHIRLEY ALLISON
Notary Public - Nevada
EUREKA COUNTY
My Comm. Exp. SEPT 29, 1989

104379

RECORDED AT REQUEST OF
APEX SURVEYING INC
BOOK 147 PAGE 484

86 AUG 21 A10:49

OFFICIAL RECORDS
EUREKA COUNTY, NEVADA
H.N. REBALEATI, RECORDER
FILE NO. **104379**
FEES \$5.75

CERTIFICATE OF LOCATION - NEVADA

THE UNDERSIGNED, hereby certifies that ATLAS PRECIOUS METALS, INC., by its Agent, the undersigned, does hereby locate the WI 132 Lode Mining Claim on this 27th day of June, 1986, situated in the Unknown Mining District, Eureka County, Nevada.

Said Claim is located in the SW (Quarter) Section(s) 10, Township 22 N., Range 50 E., Mt. Diablo P.M., and more particularly described as follows, to wit:

Beginning at the northeast corner post No. 1,

Thence, 600 feet in a South direction to Post No. 2,
Thence, 750 feet in a West direction to Post No. 3,
Thence, 750 feet in a West direction to Post No. 4,
Thence, 600 feet in a North direction to Post No. 5,
Thence, 750 feet in a East direction to Post No. 6,
Thence, 750 feet in a East direction to Post No. 1,

the point of beginning and all posts being 3" X 4" plastic pipe.

The claim monument on which the Notice is posted lies approximately midway between the two sides and is 10 feet from the East end and 1490 feet from the West end. The general course of the Lode as near as may be is East and West.

To tie this Claim to the Public Survey, begin at the northeast corner, Section 23, Township 22 N., Range 50 E., Mt. Diablo P.M., bear north, 5900 feet, and west 8800 feet to the northeast corner of this Claim.

The location work consisted of making the map as provided in NRS 517.040. Dated August 4 A.D., 1986, and filed in duplicate.

Atlas Precious Metals, Inc.
P.O. Box 1207
Moab, Utah 84532

By: [Signature]
Its Agent
-Locator-

STATE OF NEVADA }
COUNTY OF EUREKA } SS.

Sworn to and acknowledged before me this 8th day of August, 1986, by Gregory McN. French as Agent for ATLAS PRECIOUS METALS, INC.

My Commission Expires:

9/29/89

[Signature]
Notary Public



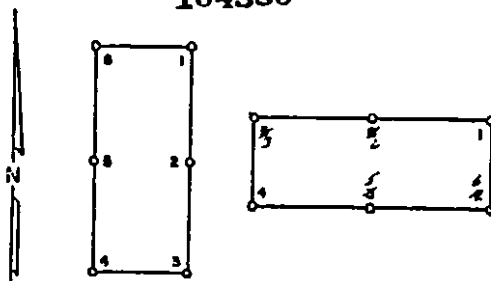
OFFICIAL SEAL
SHIRLEY ALLISON
Notary Public-Nevada
EUREKA COUNTY
My Comm. Exp. SEPT 23, 1989

BOOK 147 PAGE 484

104380

RECORDED AT REQUEST OF
APEX SURVEYING INC
BOOK 147 PAGE 485

86 AUG 21 A10:49

OFFICIAL RECORDS
EUREKA COUNTY, NEVADA
M.N. REBALEATI, RECORDER
FILE NO. 104380
FEES \$5.75

CERTIFICATE OF LOCATION - NEVADA

THE UNDERSIGNED, hereby certifies that ATLAS PRECIOUS METALS, INC., by its Agent, the undersigned, does hereby locate the W133 Lode Mining Claim on this 1st day of July, 1986, situated in the Unknown Mining District, Eureka County, Nevada.

Said Claim is located in the NE(NW) (Quarter) Section(s) 34(35), Township 23 N., Range 50 E., Mt. Diablo P.M., and more particularly described as follows, to wit:

Beginning at the northeast corner post No. 1,

Thence, 300 feet in a South direction to Post No. 2,
Thence, 750 feet in a West direction to Post No. 3,
Thence, 750 feet in a West direction to Post No. 4,
Thence, 300 feet in a North direction to Post No. 5,
Thence, 750 feet in a East direction to Post No. 6,
Thence, 750 feet in a East direction to Post No. 1,

the point of beginning and all posts being 3" X 4' plastic pipe.

The claim monument on which the Notice is posted lies approximately midway between the two sides and is 1490 feet from the East end and 10 feet from the West end. The general course of the Lode as near as may be is East and West.

To tie this Claim to the Public Survey, begin at the northeast corner, Section 23, Township 22 N., Range 50 E., Mt. Diablo P.M., bear north, 19770 feet, and west, 4500 feet to the northeast corner of this Claim.

The location work consisted of making the map as provided in NRS 517.040. Dated August 4 A.D., 1986, and filed in duplicate.

Atlas Precious Metals, Inc.
P.O. Box 1207
Moab, Utah 84532

By: Gregory McH. French
Its Agent
-Locator-

STATE OF NEVADA)
COUNTY OF EUREKA) SS.

Sworn to and acknowledged before me this 8th day of August, 1986, by Gregory McH. French as Agent for ATLAS PRECIOUS METALS, INC.

My Commission Expires:

9/29/89



OFFICIAL SEAL
SHIRLEY ALLISON
Notary Public-Nevada
EUREKA COUNTY
My Comm. Exp. SEPT 29, 1989

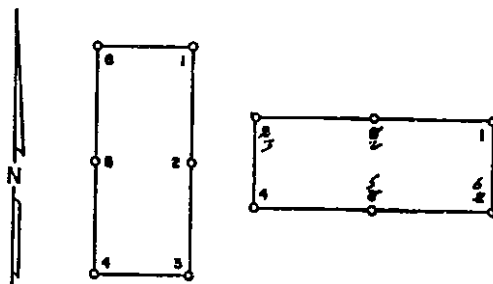
Notary Public

BOOK 147 PAGE 485

104381

RECORDED AT REQUEST OF
APEX SURVEYING INC
BOOK 147 PAGE 486

86 AUG 21 A10:49

OFFICIAL RECORDS
EUREKA COUNTY, NEVADA
H.M. REBALEATI, RECORDER
FILE NO. **104381**
FEE \$ 5.75

CERTIFICATE OF LOCATION - NEVADA

THE UNDERSIGNED, hereby certifies that ATLAS PRECIOUS METALS, INC., by its Agent, the undersigned, does hereby locate the WI 134 Lode Mining Claim on this 1st day of July, 1986, situated in the Unknown Mining District, Eureka County, Nevada.

Said Claim is located in the NE (Quarter) Section(s) 34, Township 23 N., Range 50 E., Mt. Diablo P.M., and more particularly described as follows, to wit:

Beginning at the northeast corner post No. 1,

Thence, 300 feet in a South direction to Post No. 62,
Thence, 750 feet in a West direction to Post No. 53,
Thence, 750 feet in a West direction to Post No. 4,
Thence, 300 feet in a North direction to Post No. 38,
Thence, 750 feet in a East direction to Post No. 28,
Thence, 750 feet in a East direction to Post No. 1,

the point of beginning and all posts being 3" X 4" plastic pipe.

The claim monument on which the Notice is posted lies approximately midway between the two sides and is 10 feet from the East end and 1490 feet from the West end. The general course of the Lode as near as may be is East and West.

To tie this Claim to the Public Survey, begin at the northeast corner, Section 23, Township 22 N., Range 50 E., Mt. Diablo P.M., bear north, 19770 feet, and west, 6000 feet to the northeast corner of this Claim.

The location work consisted of making the map as provided in NRS 517.040. Dated August 4 A.D., 1986, and filed in duplicate.

Atlas Precious Metals, Inc.
P.O. Box 1207
Moab, Utah 84532

By:

Gregory McN. French
Its Agent
-Locator-

STATE OF NEVADA)
COUNTY OF EUREKA) ss.

Sworn to and acknowledged before me this 8th day of August, 1986, by Gregory McN. French as Agent for ATLAS PRECIOUS METALS, INC.

Shirley Allison
Notary Public

My Commission Expires:

9/29/89



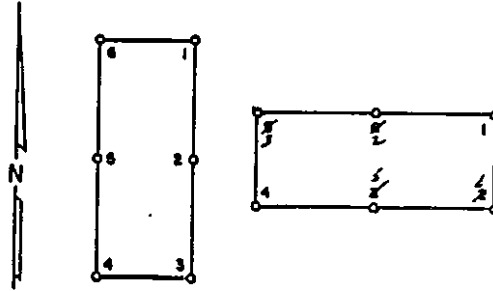
OFFICIAL SEAL
SHIRLEY ALLISON
Notary Public - Nevada
EUREKA COUNTY
Comm. Exp. SEPT 29, 1989

BOOK 147 PAGE 486

104382

RECORDED AT REQUEST OF
APEX SURVEYING INC
BOOK 147 PAGE 489

86 AUG 21 AIO: 50

OFFICIAL RECORDS
EUREKA COUNTY, NEVADA
M.N. REBALEATI, RECORDER
FILE NO. **104382**
FEES 5.95

CERTIFICATE OF LOCATION - NEVADA

THE UNDERSIGNED, hereby certifies that ATLAS PRECIOUS METALS, INC., by its Agent, the undersigned, does hereby locate the WI 135 Lode Mining Claim on this 1st day of July, 1986, situated in the Unknown Mining District, Eureka County, Nevada.

Said Claim is located in the NE(NW) (Quarter) Section(s) 34(35), Township 23 N., Range 50 E., Mt. Diablo P.M., and more particularly described as follows, to wit:

Beginning at the northeast corner post No. 1,

Thence, 600 feet in a South direction to Post No. 2,
Thence, 750 feet in a West direction to Post No. 3,
Thence, 750 feet in a West direction to Post No. 4,
Thence, 600 feet in a North direction to Post No. 35,
Thence, 750 feet in a East direction to Post No. 26,
Thence, 750 feet in a East direction to Post No. 1,

the point of beginning and all posts being 3" X 4" plastic pipe.

The claim monument on which the Notice is posted lies approximately midway between the two sides and is 1490 feet from the East end and 10 feet from the West end. The general course of the Lode as near as may be is East and West.

To tie this Claim to the Public Survey, begin at the northeast corner, Section 23, Township 22 N., Range 50 E., Mt. Diablo P.M., bear north, 19470 feet, and west, 4500 feet to the northeast corner of this Claim.

The location work consisted of making the map as provided in NRS 517.040. Dated August 4 A.D., 1986, and filed in duplicate.

Atlas Precious Metals, Inc.
P.O. Box 1207
Moab, Utah 84532

By:

Gregory McN. French
Its Agent
-Locator-

STATE OF NEVADA }
COUNTY OF EUREKA } SS.

Sworn to and acknowledged before me this 8th day of August, 1986, by Gregory McN. French as Agent for ATLAS PRECIOUS METALS, INC.

My Commission Expires:

9/29/89



OFFICIAL SEAL
SHIRLEY ALLISON
Notary Public-Nevada
EUREKA COUNTY
My Comm. Exp. SEPT 29, 1989

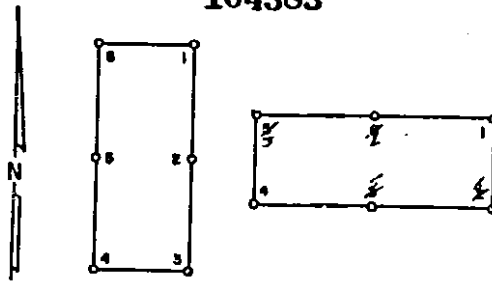
Shirley Allison
Notary Public

BOOK 147 PAGE 487

104383

RECORDED AT REQUEST OF
APEX SURVEYING INC
BOOK 147 PAGE 488

86 AUG 21 AIO: 50

OFFICIAL RECORDS
EUREKA COUNTY, NEVADA
H.M. REBALEATI, RECORDER
FILE NO. **104383**
FEE \$ 5.75

CERTIFICATE OF LOCATION - NEVADA

THE UNDERSIGNED, hereby certifies that ATLAS PRECIOUS METALS, INC., by its Agent, the undersigned, does hereby locate the WI 136 Lode Mining Claim on this 1st day of July, 19 86, situated in the Unknown Mining District, Eureka County, Nevada.

Said Claim is located in the NE (Quarter) Section(s) 34, Township 23 N., Range 50 E., Mt. Diablo P.M., and more particularly described as follows, to wit:

Beginning at the northeast corner post No. 1,

Thence, 600 feet in a South direction to Post No. 2,
Thence, 750 feet in a West direction to Post No. 3,
Thence, 750 feet in a West direction to Post No. 4,
Thence, 600 feet in a North direction to Post No. 5,
Thence, 750 feet in a East direction to Post No. 2,
Thence, 750 feet in a East direction to Post No. 1,

the point of beginning and all posts being 3" X 4" plastic pipe.

The claim monument on which the Notice is posted lies approximately midway between the two sides and is 10 feet from the East end and 1490 feet from the West end. The general course of the Lode as near as may be is East and West.

To tie this Claim to the Public Survey, begin at the northeast corner, Section 23, Township 22 N., Range 50 E., Mt. Diablo P.M., bear north, 19470 feet, and west, 6000 feet to the northeast corner of this Claim.

The location work consisted of making the map as provided in NRS 517.040. Dated August 4 A.D., 19 86, and filed in duplicate.

Atlas Precious Metals, Inc.
P.O. Box 1207
Moab, Utah 84532

By: Gregory McN. French
its Agent
-Locator-

STATE OF NEVADA)
COUNTY OF EUREKA) ss.

Sworn to and acknowledged before me this 8th day of August, 19 86, by Gregory McN. French as Agent for ATLAS PRECIOUS METALS, INC.

Shirley Allison
Notary Public

My Commission Expires:

9/29/89



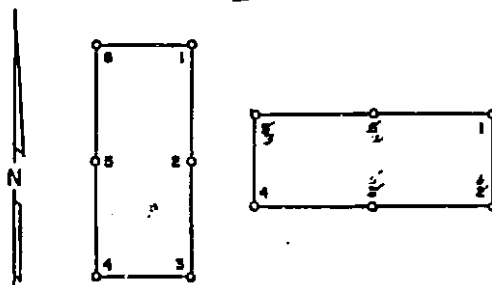
OFFICIAL SEAL
SHIRLEY ALLISON
Notary Public-Nevada
EUREKA COUNTY
My Comm. Exp. SEPT 29, 1989

BOOK 147 PAGE 488

104384

RECORDED AT REQUEST OF
APEX SURVEYING INC
BOOK 147 PAGE 489

86 AUG 21 A10:50

OFFICIAL RECORDS
EUREKA COUNTY, NEVADA
N.M. REDEVELOPMENT
FILE NO. 104384
FEE 5.75

CERTIFICATE OF LOCATION - NEVADA

THE UNDERSIGNED, hereby certifies that ATLAS PRECIOUS METALS, INC., by its Agent, the undersigned, does hereby locate the Wt 137 Lode Mining Claim on this 1st day of July, 1986, situated in the Unknown Mining District, Eureka County, Nevada.

Said Claim is located in the NE(SE)(NW)(SW) (Quarter) Section(s) 34(34)(35)(35), Township 23 N., Range 50 E., Mt. Diablo P.M., and more particularly described as follows, to wit:

Beginning at the northeast corner post No. 1,

Thence, 600 feet in a South direction to Post No. 2,
Thence, 750 feet in a West direction to Post No. 3,
Thence, 750 feet in a West direction to Post No. 4,
Thence, 600 feet in a North direction to Post No. 5,
Thence, 750 feet in a East direction to Post No. 2,
Thence, 750 feet in a East direction to Post No. 1,

the point of beginning and all posts being 3" X 4' plastic pipe.

The claim monument on which the Notice is posted lies approximately midway between the two sides and is 1490 feet from the East end and 10 feet from the West end. The general course of the Lode as near as may be is East and West.

To tie this Claim to the Public Survey, begin at the northeast corner, Section 23, Township 22 N., Range 50 E., Mt. Diablo P.M., bear north, 18870 feet, and west, 4500 feet to the northeast corner of this Claim.

The location work consisted of making the map as provided in NRS 517.040.
Dated August 4 A.D., 1986, and filed in duplicate.

Atlas Precious Metals, Inc.
P.O. Box 1207
Moab, Utah 84532

By: Gregory McN. French
Agent
Locator

STATE OF NEVADA)
COUNTY OF EUREKA) SS.

Sworn to and acknowledged before me this 8th day of August, 1986, by Gregory McN. French as Agent for ATLAS PRECIOUS METALS, INC.

Shirley Allison
Notary Public

My Commission Expires:

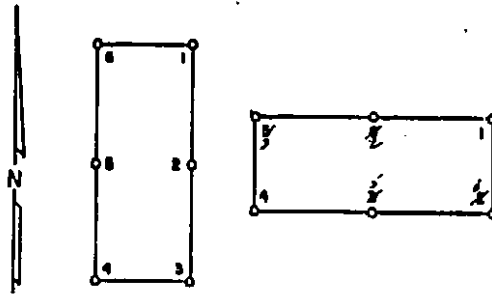
9/29/89



OFFICIAL SEAL
SHIRLEY ALLISON
Notary Public - Nevada
EUREKA COUNTY
My Comm. Exp. SEPT 29, 1989

BOOK 147 PAGE 489

86 AUG 21 AIO: 50


 OFFICIAL RECORDS
 EUREKA COUNTY, NEVADA
 M.N. REBALEATI, RECORDER
 FILE NO. 104385
 FEE \$ 5.75

CERTIFICATE OF LOCATION - NEVADA

THE UNDERSIGNED, hereby certifies that ATLAS PRECIOUS METALS, INC., by its Agent, the undersigned, does hereby locate the WI 138 Lode Mining Claim on this 1st day of July, 1986, situated in the Unknown Mining District, Eureka County, Nevada.

Said Claim is located in the NE(SE) (Quarter) Section(s) 34(34), Township 23 N., Range 50 E., Mt. Diablo P.M., and more particularly described as follows, to wit:

Beginning at the northeast corner post No. 1,

Thence, 600 feet in a South direction to Post No. 2,
 Thence, 750 feet in a West direction to Post No. 3,
 Thence, 750 feet in a West direction to Post No. 4,
 Thence, 600 feet in a North direction to Post No. 3,
 Thence, 750 feet in a East direction to Post No. 2,
 Thence, 750 feet in a East direction to Post No. 1,

the point of beginning and all posts being 3" X 4' plastic pipe.

The claim monument on which the Notice is posted lies approximately midway between the two sides and is 10 feet from the East end and 1490 feet from the West end. The general course of the Lode as near as may be is East and West.

To tie this Claim to the Public Survey, begin at the northeast corner, Section 23, Township 22 N., Range 50 E., Mt. Diablo P.M., bear north, 18870 feet, and west, 6000 feet to the northeast corner of this Claim.

The location work consisted of making the map as provided in NRS 517.040.
 Dated August 4 A.D., 1986, and filed in duplicate.

Atlas Precious Metals, Inc.
 P.O. Box 1207
 Moab, Utah 84532

By: Gregory McN. French
 Its Agent
 -Locator-

STATE OF NEVADA)
) ss.
 COUNTY OF EUREKA)

Sworn to and acknowledged before me this 8th day of August, 1986, by Gregory McN. French as Agent for ATLAS PRECIOUS METALS, INC.

Shirley Allison
 Notary Public

My Commission Expires:

9/29/89

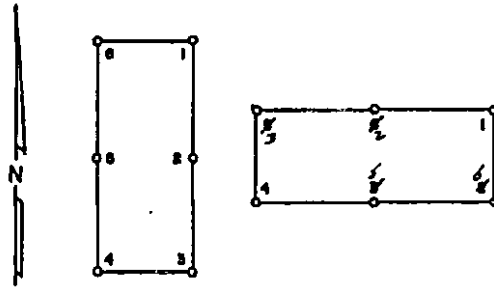


OFFICIAL SEAL
 SHIRLEY ALLISON
 Notary Public - Nevada
 EUREKA COUNTY
 My Comm. Exp. SEPT 29, 1989

104386

RECORDED AT REQUEST OF
APEX SURVEYING INC
BOOK 147 PAGE 491

86 AUG 21 A10:50

OFFICIAL RECORDS
EUREKA COUNTY, NEVADA
M.H. REBEATH RECORDS
FILE NO. 104386
FEE \$ 5.75

CERTIFICATE OF LOCATION - NEVADA

THE UNDERSIGNED, hereby certifies that ATLAS PRECIOUS METALS, INC., by its Agent, the undersigned, does hereby locate the WI 139 Lode Mining Claim on this 1st day of July, 1986, situated in the Unknown Mining District, Eureka County, Nevada.

Said Claim is located in the SE(SW) (Quarter) Section(s) 34(35), Township 23 N., Range 50 E., Mt. Diablo P.M., and more particularly described as follows, to wit:

Beginning at the northeast corner post No. 1,

Thence, 600 feet in a South direction to Post No. 2,
Thence, 750 feet in a West direction to Post No. 3,
Thence, 750 feet in a West direction to Post No. 4,
Thence, 600 feet in a North direction to Post No. 5,
Thence, 750 feet in a East direction to Post No. 2,
Thence, 750 feet in a East direction to Post No. 1,

the point of beginning and all posts being 3" X 4' plastic pipe.

The claim monument on which the Notice is posted lies approximately midway between the two sides and is 1490 feet from the East end and 10 feet from the West end. The general course of the Lode as near as may be is East and West.

To tie this Claim to the Public Survey, begin at the northeast corner, Section 23, Township 22 N., Range 50 E., Mt. Diablo P.M., bear north, 18270 feet, and west, 4500 feet to the northeast corner of this Claim.

The location work consisted of making the map as provided in NRS 517.040. Dated August 4 A.D., 1986, and filed in duplicate.

Atlas Precious Metals, Inc.
P.O. Box 1207
Hoab, Utah 84532

By: Gregory McN. French

Its Agent
-Locator-

STATE OF NEVADA }
COUNTY OF EUREKA } SS.

Sworn to and acknowledged before me this 18th day of August, 1986, by Gregory McN. French as Agent for ATLAS PRECIOUS METALS, INC.

Shirley Allison
Notary Public

My Commission Expires:

9/29/89

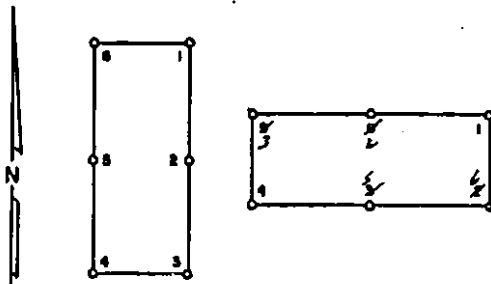
OFFICIAL SEAL
SHIRLEY ALLISON
Notary Public-Nevada
EUREKA COUNTY
My Comm. Exp. SEPT 29, 1989

BOOK 147 PAGE 491

104387

RECORDED AT REQUEST OF
APEX SURVEYING INC
BOOK 147 PAGE 192

86 AUG 21 AIO: 80

OFFICIAL RECORDS
EUREKA COUNTY, NEVADA
M.H. REBALEATI, RECORDER
FILE NO. 104387
FEE \$ 5.75

CERTIFICATE OF LOCATION - NEVADA

THE UNDERSIGNED, hereby certifies that ATLAS PRECIOUS METALS, INC., by its Agent, the undersigned, does hereby locate the W1 140 Lode Mining Claim on this 1st day of July, 1986, situated in the Unknown Mining District, Eureka County, Nevada.

Said Claim is located in the SE (Quarter) Section(s) 34, Township 23 N., Range 50 E., Mt. Diablo P.M., and more particularly described as follows, to wit:

Beginning at the northeast corner post No. 1,

Thence, 600 feet in a South direction to Post No. 2,
Thence, 750 feet in a West direction to Post No. 3,
Thence, 750 feet in a West direction to Post No. 4,
Thence, 600 feet in a North direction to Post No. 5,
Thence, 750 feet in a East direction to Post No. 6,
Thence, 750 feet in a East direction to Post No. 1,

the point of beginning and all posts being 3" X 4' plastic pipe.

The claim monument on which the Notice is posted lies approximately midway between the two sides and is 10 feet from the East end and 1490 feet from the West end. The general course of the Lode as near as may be is East and West.

To tie this Claim to the Public Survey, begin at the northeast corner, Section 23, Township 22 N., Range 50 E., Mt. Diablo P.M., bear north, 18270 feet, and west, 6000 feet to the northeast corner of this Claim.

The location work consisted of making the map as provided in NRS 517.040. Dated August 4 A.D., 1986, and filed in duplicate.

Atlas Precious Metals, Inc.
P.O. Box 1207
Moab, Utah 84532

By: Gregory McN. FrenchIts Agent
-Locator-

STATE OF NEVADA }
COUNTY OF EUREKA } ss.

Sworn to and acknowledged before me this 8th day of August, 1986, by Gregory McN. French as Agent for ATLAS PRECIOUS METALS, INC.

Shirley Allison
Notary Public

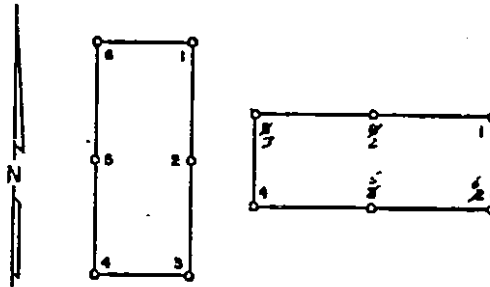
My Commission Expires:

9/29/89

OFFICIAL SEAL
SHIRLEY ALLISON
Notary Public - Nevada
EUREKA COUNTY
My Comm. Exp. SEPT 29, 1989

BOOK 147 PAGE 192

86 AUG 21 A10: 50

OFFICIAL RECORDS
EUREKA COUNTY, NEVADA
M.H. REBALEATI, RECORDER
FILE NO. 104388
FEE \$ 5.75

CERTIFICATE OF LOCATION - NEVADA

THE UNDERSIGNED, hereby certifies that ATLAS PRECIOUS METALS, INC., by its Agent, the undersigned, does hereby locate the W 141 Lode Mining Claim on this 1st day of July, 1986, situated in the Unknown Mining District, Eureka County, Nevada.

Said Claim is located in the SE(SW) (Quarter) Section(s) 34(35), Township 23 N., Range 50 E., Mt. Diablo P.M., and more particularly described as follows, to wit:

Beginning at the northeast corner post No. 1,

Thence, 600 feet in a South direction to Post No. 12,
Thence, 750 feet in a West direction to Post No. 3,
Thence, 750 feet in a West direction to Post No. 4,
Thence, 600 feet in a North direction to Post No. 38,
Thence, 750 feet in a East direction to Post No. 28,
Thence, 750 feet in a East direction to Post No. 1,

the point of beginning and all posts being 3" X 4' plastic pipe.

The claim monument on which the Notice is posted lies approximately midway between the two sides and is 1490 feet from the East end and 10 feet from the West end. The general course of the lode as near as may be is East and West.

To tie this Claim to the Public Survey, begin at the northeast corner, Section 23, Township 22 N., Range 50 E., Mt. Diablo P.M., bear north, 17670 feet, and west, 4500 feet to the northeast corner of this Claim.

The location work consisted of making the map as provided in NRS 517.040. Dated August 4 A.D., 1986, and filed in duplicate.

Atlas Precious Metals, Inc.
P.O. Box 1207
Moab, Utah 84532

By: Gregory McN. French

Its Agent
-Locator-

STATE OF NEVADA)
COUNTY OF EUREKA) SS.

Sworn to and acknowledged before me this 8th day of August, 1986, by Gregory McN. French as Agent for ATLAS PRECIOUS METALS, INC.

Shirley Allison
Notary Public

My Commission Expires:

9/29/89



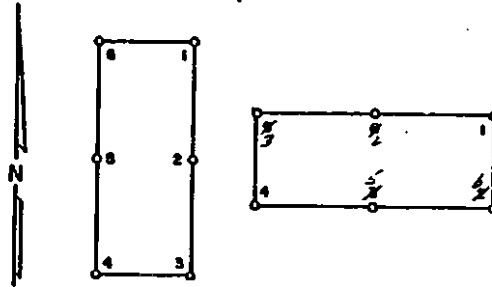
OFFICIAL SEAL
SHIRLEY ALLISON
Notary Public-Nevada
EUREKA COUNTY
My Comm. Exp. SEPT 29, 1989

BOOK 147 PAGE 493

104389

RECORDED AT REQUEST OF
APEX SURVEYING INC
BOOK 147 PAGE 494

86 AUG 21 A10:50

OFFICIAL RECORDS
EUREKA COUNTY, NEVADA
M.N. REBALEATI, RECORDER
FILE NO. 104389
FEE \$ 5.75

CERTIFICATE OF LOCATION - NEVADA

THE UNDERSIGNED, hereby certifies that ATLAS PRECIOUS METALS, INC., by its Agent, the undersigned, does hereby locate the WI 142 Lode Mining Claim on this 1st day of July, 1986, situated in the Unknown Mining District, Eureka County, Nevada.

Said Claim is located in the SE (Quarter) Section(s) 34, Township 23 N., Range 50 E., Mt. Diablo P.M., and more particularly described as follows, to wit:

Beginning at the northeast corner post No. 1,

Thence, 600 feet in a South direction to Post No. 2,
Thence, 750 feet in a West direction to Post No. 3,
Thence, 750 feet in a West direction to Post No. 4,
Thence, 600 feet in a North direction to Post No. 3,
Thence, 750 feet in a East direction to Post No. 2,
Thence, 750 feet in a East direction to Post No. 1,

the point of beginning and all posts being 3" X 4' plastic pipe.

The claim monument on which the Notice is posted lies approximately midway between the two sides and is 10 feet from the East end and 1490 feet from the West end. The general course of the Lode as near as may be is East and West.

To tie this Claim to the Public Survey, begin at the northeast corner, Section 23, Township 22 N., Range 50 E., Mt. Diablo P.M., bear north, 17670 feet, and west, 6000 feet to the northeast corner of this Claim.

The location work consisted of making the map as provided in NRS 517.040. Dated August 4 A.D., 1986, and filed in duplicate.

Atlas Precious Metals, Inc.
P.O. Box 1207
Moab, Utah 84532

By: Gregory McN. French
Its Agent
-Locator-

STATE OF NEVADA)
COUNTY OF EUREKA) ss.

Sworn to and acknowledged before me this 8th day of August, 1986, by Gregory McN. French as Agent for ATLAS PRECIOUS METALS, INC.

Shirley Allison
Notary Public

My Commission Expires:

9/29/89

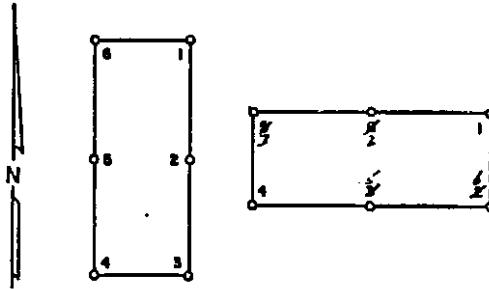
OFFICIAL SEAL
SHIRLEY ALLISON
Notary Public-Nevada
EUREKA COUNTY
My Comm. Exp. SEPT 29, 1989

BOOK 147 PAGE 494

104390

RECORDED AT REQUEST OF
APEX SURVEYING INC
BOOK 147 PAGE 495

86 AUG 21 A10: 50

OFFICIAL RECORDS
EUREKA COUNTY, NEVADA
M.H. REBALEATI, RECORDER
FILE NO. 104390
P. 575

CERTIFICATE OF LOCATION - NEVADA

THE UNDERSIGNED, hereby certifies that ATLAS PRECIOUS METALS, INC., by its Agent, the undersigned, does hereby locate the W 143 Lode Mining Claim on this 1st day of July, 1986, situated in the Unknown Mining District, Eureka County, Nevada.

Said Claim is located in the SE(SW) (Quarter) Section(s) 34(35), Township 23 N., Range 50 E., Mt. Diablo P.M., and more particularly described as follows, to wit:

Beginning at the northeast corner post No. 1,

Thence, 600 feet in a South direction to Post No. 62,
Thence, 750 feet in a West direction to Post No. 57,
Thence, 750 feet in a West direction to Post No. 4,
Thence, 600 feet in a North direction to Post No. 78,
Thence, 750 feet in a East direction to Post No. 26,
Thence, 750 feet in a East direction to Post No. 1,

the point of beginning and all posts being 3" X 4" plastic pipe.

The claim monument on which the Notice is posted lies approximately midway between the two sides and is 1490 feet from the East end and 10 feet from the West end. The general course of the Lode as near as may be is East and West.

To tie this Claim to the Public Survey, begin at the northeast corner, Section 23, Township 22 N., Range 50 E., Mt. Diablo P.M., bear north, 17070 feet, and west, 4500 feet to the northeast corner of this Claim.

The location work consisted of making the map as provided in NRS 517.040. Dated August 4 A.D., 1986, and filed in duplicate.

Atlas Precious Metals, Inc.
P.O. Box 1207
Moab, Utah 84532

By: Gregory McN. FrenchIts Agent
-Locator-

STATE OF NEVADA)
COUNTY OF EUREKA) SS.

Sworn to and acknowledged before me this 8th day of August, 1986, by Gregory McN. French as Agent for ATLAS PRECIOUS METALS, INC.

Shirley Allison
Notary Public

My Commission Expires;

9/29/89

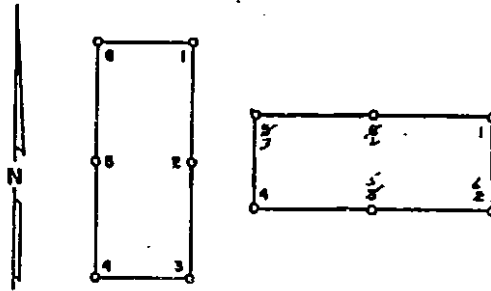
OFFICIAL SEAL
SHIRLEY ALLISON
Notary Public - Nevada
EUREKA COUNTY
My Comm. Exp. SEPT 29, 1989

BOOK 147 PAGE 495

104391

RECORDED AT REQUEST OF
APEX SURVEYING INC
BOOK 147 PAGE 496

86 AUG 21 A10:50

OFFICIAL RECORDS
EUREKA COUNTY, NEVADA
M.N. REBALEATI, RECORDER
FILE NO. **104391**
FEE \$ 5.75

CERTIFICATE OF LOCATION - NEVADA

THE UNDERSIGNED, hereby certifies that ATLAS PRECIOUS METALS, INC., by its Agent, the undersigned, does hereby locate the WI 144 Lode Mining Claim on this 1st day of July, 1986, situated in the Unknown Mining District, Eureka County, Nevada.

Said Claim is located in the SE (Quarter) Section(s) 34, Township 23 N., Range 50 E., Mt. Diablo P.M., and more particularly described as follows, to wit:

Beginning at the northeast corner post No. 1,

Thence, 600 feet in a South direction to Post No. 2,
Thence, 750 feet in a West direction to Post No. 3,
Thence, 750 feet in a West direction to Post No. 4,
Thence, 600 feet in a North direction to Post No. 3,
Thence, 750 feet in a East direction to Post No. 2,
Thence, 750 feet in a East direction to Post No. 1,

the point of beginning and all posts being 3" X 4' plastic pipe.

The claim monument on which the Notice is posted lies approximately midway between the two sides and is 10 feet from the East end and 1490 feet from the West end. The general course of the Lode as near as may be is East and West.

To tie this Claim to the Public Survey, begin at the northeast corner, Section 23, Township 22 N., Range 50 E., Mt. Diablo P.M., bear north, 17070 feet, and west, 6000 feet to the northeast corner of this Claim.

The location work consisted of making the map as provided in NRS 517.040.
Dated August 4 A.D., 1986, and filed in duplicate.

Atlas Precious Metals, Inc.
P.O. Box 1207
Moab, Utah 84532

By: Gregory McN. French
Agent
-Locator-

STATE OF NEVADA)
COUNTY OF EUREKA) ss.

Sworn to and acknowledged before me this 8th day of August, 1986, by Gregory McN. French as Agent for ATLAS PRECIOUS METALS, INC.

Shirley Allison
Notary Public

My Commission Expires:

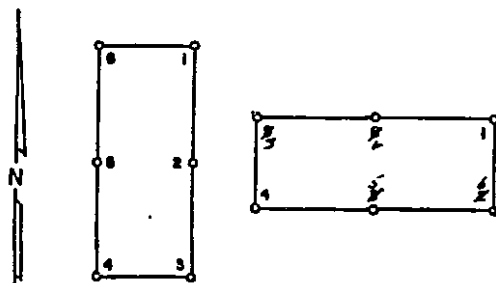
9/29/89



OFFICIAL SEAL
SHIRLEY ALLISON
Notary Public-Nevada
EUREKA COUNTY
My Comm. Exp. SEPT 29, 1989

BOOK 147 PAGE 496

86 AUG 21 AIO: 50

OFFICIAL RECORDS
EUREKA COUNTY, NEVADA
M.N. REBALEATI, RECORDER
FILE NO. **104392**
FEE \$ 5.75

CERTIFICATE OF LOCATION - NEVADA

THE UNDERSIGNED, hereby certifies that ATLAS PRECIOUS METALS, INC., by its Agent, the undersigned, does hereby locate the WI 145 Lode Mining Claim on this 1st day of July, 19 86, situated in the Unknown Mining District, Eureka County, Nevada.

Said Claim is located in the SE(SW) (Quarter) Section(s) 34(35), Township 23 N., Range 50 E., Mt. Diablo P.M., and more particularly described as follows, to wit:

Beginning at the northeast corner post No. 1,

Thence, 600 feet in a South direction to Post No. 2,
Thence, 750 feet in a West direction to Post No. 3,
Thence, 750 feet in a West direction to Post No. 4,
Thence, 600 feet in a North direction to Post No. 2,
Thence, 750 feet in a East direction to Post No. 2,
Thence, 750 feet in a East direction to Post No. 1,

the point of beginning and all posts being 3" X 4" plastic pipe.

The claim monument on which the Notice is posted lies approximately midway between the two sides and is 1490 feet from the East end and 10 feet from the West end. The general course of the Lode as near as may be is East and West.

To tie this Claim to the Public Survey, begin at the northeast corner, Section 23, Township 22 N., Range 50 E., Mt. Diablo P.M., bear north, 16470 feet, and west, 4500 feet to the northeast corner of this Claim.

The location work consisted of making the map as provided in NRS 517.040.
Dated August 4 A.D., 19 86, and filed in duplicate.

Atlas Precious Metals, Inc.
P.O. Box 1207
Moab, Utah 84532

By:

Gregory McN. French
Its Agent
Locator-

STATE OF NEVADA)
COUNTY OF EUREKA) SS.

Sworn to and acknowledged before me this 8th day of August, 19 86, by Gregory McN. French as Agent for ATLAS PRECIOUS METALS, INC.

My Commission Expires:

9/29/89



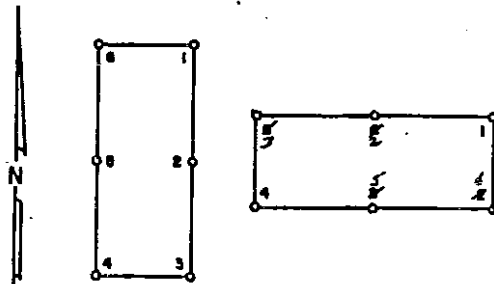
OFFICIAL SEAL
SHIRLEY ALLISON
Notary Public-Nevada
EUREKA COUNTY
My Comm. Exp. SEPT 29, 1989

Shirley Allison
Notary Public

104393

RECORDED AT REQUEST OF
APEX SURVEYING, INC.
BOOK 147 PAGE 492

86 AUG 21 AIO: 51

OFFICIAL RECORDS
EUREKA COUNTY, NEVADA
M.N. REBALANCE
FILE NO. 104393
FEE \$ 5.75

CERTIFICATE OF LOCATION - NEVADA

THE UNDERSIGNED, hereby certifies that ATLAS PRECIOUS METALS, INC., by its Agent, the undersigned, does hereby locate the W1 146 Lode Mining Claim on this 1st day of July, 19 86, situated in the Unknown Mining District, Eureka County, Nevada.

Said Claim is located in the SE (Quarter) Section(s) 34, Township 23 N., Range 50 E., Mt. Diablo P.M., and more particularly described as follows, to wit:

Beginning at the northeast corner post No. 1,

Thence, 600 feet in a South direction to Post No. 2,
Thence, 750 feet in a West direction to Post No. 3,
Thence, 750 feet in a West direction to Post No. 4,
Thence, 600 feet in a North direction to Post No. 3,
Thence, 750 feet in a East direction to Post No. 2,
Thence, 750 feet in a East direction to Post No. 1,

the point of beginning and all posts being 3" X 4' plastic pipe.

The claim monument on which the Notice is posted lies approximately midway between the two sides and is 10 feet from the East end and 1490 feet from the West end. The general course of the Lode as near as may be is East and West.

To tie this Claim to the Public Survey, begin at the northeast corner, Section 23, Township 22 N., Range 50 E., Mt. Diablo P.M., bear north, 16470 feet, and west, 6000 feet to the northeast corner of this Claim.

The location work consisted of making the map as provided in NRS 517.040.
Dated August 4 A.D., 19 86, and filed in duplicate.

Atlas Precious Metals, Inc.
P.O. Box 1207
Moab, Utah 84532

By: Gregory McN. French
its Agent
-Locator-

STATE OF NEVADA)
COUNTY OF EUREKA) ss.

Sworn to and acknowledged before me this 8th day of August, 19 86, by Gregory McN. French as Agent for ATLAS PRECIOUS METALS, INC.

Shirley Allison
Notary Public

My Commission Expires:
9/29/89



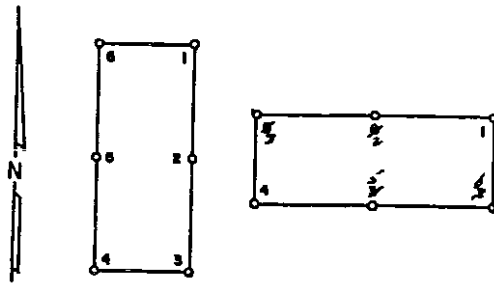
OFFICIAL SEAL
SHIRLEY ALLISON
Notary Public-Nevada
EUREKA COUNTY
My Comm. Exp. SEPT 29, 1989

BOOK 147 PAGE 498

104394

RECORDED AT REQUEST OF
APEX SURVEYING INC
BOOK 147 PAGE 499

PG AUG 21 AIO: 51

OFFICIAL RECORDS
EUREKA COUNTY, NEVADA
M.H. REGALEATI, RECORDER
FILE NO. 104394
FEES 5.75

CERTIFICATE OF LOCATION - NEVADA

THE UNDERSIGNED, hereby certifies that ATLAS PRECIOUS METALS, INC., by its Agent, the undersigned, does hereby locate the WI 147 Lode Mining Claim on this 1st day of July, 1986, situated in the Unknown Mining District, Eureka County, Nevada.

Said Claim is located in the SE(SW)(NE)(NW) (Quarter) Section(s) 34(35)(3)(2), Township 23(23)(22)(22) N Range 50 E., Mt. Diablo P.M., and more particularly described as follows, to wit:

Beginning at the northeast corner post No. 1,

Thence, 600 feet in a South direction to Post No. 2;
Thence, 750 feet in a West direction to Post No. 3;
Thence, 750 feet in a West direction to Post No. 4;
Thence, 600 feet in a North direction to Post No. 3;
Thence, 750 feet in a East direction to Post No. 2;
Thence, 750 feet in a East direction to Post No. 1,

the point of beginning and all posts being 3" X 4' plastic pipe.

The claim monument on which the Notice is posted lies approximately midway between the two sides and is 1490 feet from the East end and 10 feet from the West end. The general course of the Lode as near as may be is East and West.

To tie this Claim to the Public Survey, begin at the northeast corner, Section 23, Township 22 N., Range 50 E., Mt. Diablo P.M., bear north, 15870 feet, and west, 4500 feet to the northeast corner of this Claim.

The location work consisted of making the map as provided in NRS 517.040. Dated August 4 A.D., 1986, and filed in duplicate.

Atlas Precious Metals, Inc.
P.O. Box 1207
Moab, Utah 84532

By:

Gregory McN. French
Its Agent
-Locator-

STATE OF NEVADA)
COUNTY OF EUREKA) SS.

Sworn to and acknowledged before me this 8th day of August, 1986, by Gregory McN. French as Agent for ATLAS PRECIOUS METALS, INC.

Shirley Allison
Notary Public

My Commission Expires:

9/29/89



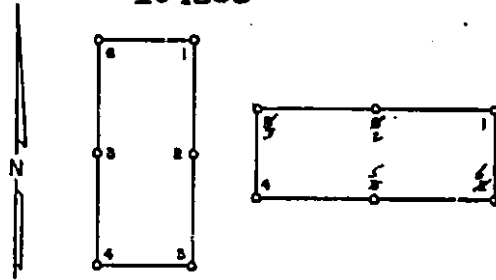
OFFICIAL SEAL
SHIRLEY ALLISON
Notary Public - Nevada
EUREKA COUNTY
My Comm. Exp. SEPT 29, 1989

BOOK 147 PAGE 499

104395

86 AUG 21 AIO: 51

OFFICIAL RECORDS
EUREKA COUNTY, NEVADA
M.H. REBALEATI, RECORDER
FILE NO. 104395
FEES \$ 5.75



CERTIFICATE OF LOCATION - NEVADA

THE UNDERSIGNED, hereby certifies that ATLAS PRECIOUS METALS, INC., by its Agent, the undersigned, does hereby locate the WI 148 Lode Mining Claim on this 1st day of July, 1986, situated in the Unknown Mining District, Eureka County, Nevada.

Said Claim is located in the SE(NE) (Quarter) Section(s) 34(3), Township 23(22) N., Range 50 E., Mt. Diablo P.M., and more particularly described as follows, to wit:

Beginning at the northeast corner post No. 1,

Thence, 600 feet in a South direction to Post No. 2,
Thence, 750 feet in a West direction to Post No. 3,
Thence, 750 feet in a West direction to Post No. 4,
Thence, 600 feet in a North direction to Post No. 3,
Thence, 750 feet in a East direction to Post No. 2,
Thence, 750 feet in a East direction to Post No. 1,

the point of beginning and all posts being 3" X 4' plastic pipe.

The claim monument on which the Notice is posted lies approximately midway between the two sides and is 10 feet from the East end and 1490 feet from the West end. The general course of the Lode as near as may be is East and West.

To tie this Claim to the Public Survey, begin at the northeast corner, Section 23, Township 22 N., Range 50 E., Mt. Diablo P.M., bear north, 15870 feet, and west, 6000 feet to the northeast corner of this Claim.

The location work consisted of making the map as provided in NRS 517.040. Dated August 4 A.D., 1986, and filed in duplicate.

Atlas Precious Metals, Inc.
P.O. Box 1207
Moab, Utah 84532

By: Gregory McN. French
Its Agent
-Locator-

STATE OF NEVADA }
COUNTY OF EUREKA } SS.

Sworn to and acknowledged before me this 8th day of August, 1986, by Gregory McN. French as Agent for ATLAS PRECIOUS METALS, INC.

Shirley Allison
Notary Public

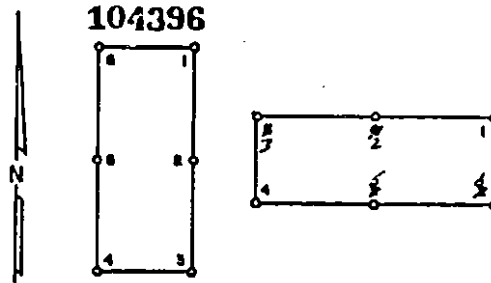
My Commission Expires:
9/29/89



OFFICIAL SEAL
SHIRLEY ALLISON
Notary Public - Nevada
EUREKA COUNTY
My Comm. Exp. SEPT 29, 1989

86 AUG 21 A10: 51

OFFICIAL RECORDS
EUREKA COUNTY, NEVADA
H.N. REBALANCE
FILE NO. 104396
FEE \$ 5.75



CERTIFICATE OF LOCATION - NEVADA

THE UNDERSIGNED, hereby certifies that ATLAS PRECIOUS METALS, INC., by its Agent, the undersigned, does hereby locate the WI 149 Lode Mining Claim on this 1st day of July, 19 86, situated in the Unknown Mining District, Eureka County, Nevada.

Said Claim is located in the NE(NW) (Quarter) Section(s) 3(2), Township 22 N., Range 50 E., Mt. Diablo P.M., and more particularly described as follows, to wit:

Beginning at the northeast corner post No. 1,

Thence, 600 feet in a South direction to Post No. 2,
Thence, 750 feet in a West direction to Post No. 3,
Thence, 750 feet in a West direction to Post No. 4,
Thence, 600 feet in a North direction to Post No. 2,
Thence, 750 feet in a East direction to Post No. 2,
Thence, 750 feet in a East direction to Post No. 1,

the point of beginning and all posts being 3" X 4' plastic pipe.

The claim monument on which the Notice is posted lies approximately midway between the two sides and is 1490 feet from the East end and 10 feet from the West end. The general course of the Lode as near as may be is East and West.

To tie this Claim to the Public Survey, begin at the northeast corner, Section 23, Township 22 N., Range 50 E., Mt. Diablo P.M., bear north, 15270 feet, and west, 4500 feet to the northeast corner of this Claim.

The location work consisted of making the map as provided in NRS 517.040. Dated August 4 A.D., 19 86, and filed in duplicate,

Atlas Precious Metals, Inc.
P.O. Box 1207
Moab, Utah 84532

By: Gregory McN. French
Its Agent
-Locator-

STATE OF NEVADA)
COUNTY OF EUREKA) SS.

Sworn to and acknowledged before me this 8th day of August, 19 86, by Gregory McN. French as Agent for ATLAS PRECIOUS METALS, INC.

Shirley Allison
Notary Public

My Commission Expires:
9/29/89

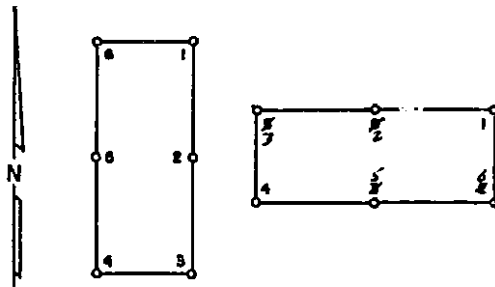


OFFICIAL SEAL
SHIRLEY ALLISON
Notary Public-Nevada
EUREKA COUNTY
My Comm. Exp. SEPT 29, 1989

104397

RECORDED AT REQUEST OF
APEX SURVEYING INC
BOOK 147 PAGE 502

86 AUG 21 AIO: 51

OFFICIAL RECORDS
EUREKA COUNTY, NEVADA
M.N. REBALANCE RECORDER
FILE NO. 104397
FEE 5.75

CERTIFICATE OF LOCATION - NEVADA

THE UNDERSIGNED, hereby certifies that ATLAS PRECIOUS METALS, INC., by its Agent, the undersigned, does hereby locate the WI 150 Lode Mining Claim on this 1st day of July, 1986, situated in the Unknown Mining District, Eureka County, Nevada.

Said Claim is located in the NE (Quarter) Section(s) 3, Township 22 N., Range 50 E., Mt. Diablo P.M., and more particularly described as follows, to wit:

Beginning at the northeast corner post No. 1,

Thence, 600 feet in a South direction to Post No. 2,
Thence, 750 feet in a West direction to Post No. 3,
Thence, 750 feet in a West direction to Post No. 4,
Thence, 600 feet in a North direction to Post No. 5,
Thence, 750 feet in a East direction to Post No. 6,
Thence, 750 feet in a East direction to Post No. 1,

the point of beginning and all posts being 3" X 4' plastic pipe.

The claim monument on which the Notice is posted lies approximately midway between the two sides and is 10 feet from the East end and 1490 feet from the West end. The general course of the Lode as near as may be is East and West.

To tie this Claim to the Public Survey, begin at the northeast corner, Section 23, Township 22 N., Range 50 E., Mt. Diablo P.M., bear north, 15270 feet, and west 6000 feet to the northeast corner of this Claim.

The location work consisted of making the map as provided in NRS 517.040. Dated August 4 A.D., 1986, and filed in duplicate.

Atlas Precious Metals, Inc.
P.O. Box 1207
Moab, Utah 84532

By: Gregory McN. French
Its Agent
-Locator-

STATE OF NEVADA)
COUNTY OF EUREKA) ss.

Sworn to and acknowledged before me this 18th day of August, 1986, by Gregory McN. French as Agent for ATLAS PRECIOUS METALS, INC.

Shirley Allison
Notary Public

My Commission Expires:
9/29/89



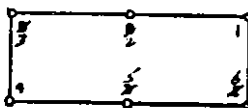
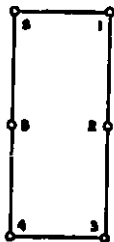
OFFICIAL SEAL
SHIRLEY ALLISON
Notary Public-Nevada
EUREKA COUNTY
My Comm. Exp. SEPT 29, 1989

BOOK 147 PAGE 502

104398

RECORDED AT REQUEST OF
APEX SURVEYING INC
BOOK 147 PAGE 503

N



86 AUG 21 AIO: 51

OFFICIAL RECORDS
EUREKA COUNTY, NEVADA
H.N. REBALEATI, RECORDER
FILE NO. 104398
FEE \$ 5.75

CERTIFICATE OF LOCATION - NEVADA

THE UNDERSIGNED, hereby certifies that ATLAS PRECIOUS METALS, INC., by its Agent, the undersigned, does hereby locate the WI 151 Lode Mining Claim on this 1st day of July, 1986, situated in the Unknown Mining District, Eureka County, Nevada.

Said Claim is located in the NE(NW) (Quarter) Section(s) 3(2), Township 22 N., Range 50 E., Mt. Diablo P.M., and more particularly described as follows, to wit:

Beginning at the northeast corner post No. 1,

Thence, 600 feet in a South direction to Post No. 6,
Thence, 750 feet in a West direction to Post No. 5,
Thence, 750 feet in a West direction to Post No. 4,
Thence, 600 feet in a North direction to Post No. 3,
Thence, 750 feet in a East direction to Post No. 2,
Thence, 750 feet in a East direction to Post No. 1,

the point of beginning and all posts being 3" X 4' plastic pipe.

The claim monument on which the Notice is posted lies approximately midway between the two sides and is 1490 feet from the East end and 10 feet from the West end. The general course of the Lode as near as may be is East and West.

To tie this Claim to the Public Survey, begin at the northeast corner, Section 23, Township 22 N., Range 50 E., Mt. Diablo P.M., bear north, 14670 feet, and west, 4500 feet to the northeast corner of this Claim.

The location work consisted of making the map as provided in NRS 517.040. Dated August 4 A.D., 1986, and filed in duplicate.

Atlas Precious Metals, Inc.
P.O. Box 1207
Moab, Utah 84532

By: Gregory McN. French

Its Agent
-Locator-

STATE OF NEVADA }
COUNTY OF EUREKA } SS.

Sworn to and acknowledged before me this 8th day of August, 1986, by Gregory McN. French as Agent for ATLAS PRECIOUS METALS, INC.

My Commission Expires:
9/29/89

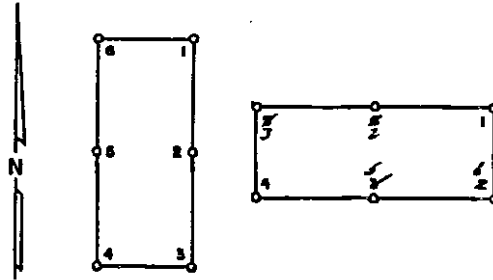


OFFICIAL SEAL
SHIRLEY ALLISON
Notary Public-Nevada
EUREKA COUNTY
My Comm. Exp. SEPT 29, 1989

Notary Public

BOOK 147 PAGE 503

86 AUG 21 A10: 51

OFFICIAL RECORDS
EUREKA COUNTY, NEVADA
M.N. REBALEATI, RECORDER
FILE NO. 104399
FEES 5.75

CERTIFICATE OF LOCATION - NEVADA

THE UNDERSIGNED, hereby certifies that ATLAS PRECIOUS METALS, INC., by its Agent, the undersigned, does hereby locate the WI 152 Lode Mining Claim on this 1st day of July, 1986, situated in the Unknown Mining District, Eureka County, Nevada.

Said Claim is located in the NE (Quarter) Section(s) 3, Township 22 N., Range 50 E., Mt. Diablo P.M., and more particularly described as follows, to wit:

Beginning at the northeast corner post No. 1,

Thence, 600 feet in a South direction to Post No. 2,
Thence, 750 feet in a West direction to Post No. 3,
Thence, 750 feet in a West direction to Post No. 4,
Thence, 600 feet in a North direction to Post No. 5,
Thence, 750 feet in a East direction to Post No. 6,
Thence, 750 feet in a East direction to Post No. 1,

the point of beginning and all posts being 3" X 4' plastic pipe.

The claim monument on which the Notice is posted lies approximately midway between the two sides and is 10 feet from the East end and 1490 feet from the West end. The general course of the Lode as near as may be is East and West.

To tie this Claim to the Public Survey, begin at the northeast corner, Section 23, Township 22 N., Range 50 E., Mt. Diablo P.M., bear north, 14670 feet, and west, 6000 feet to the northeast corner of this Claim.

The location work consisted of making the map as provided in NRS 517.040. Dated August 4 A.D., 1986, and filed in duplicate.

Atlas Precious Metals, Inc.
P.O. Box 1207
Moab, Utah 84532

By: Gregory McN. French
1st Agent
-Locator-

STATE OF NEVADA)
COUNTY OF EUREKA) SS.

Sworn to and acknowledged before me this 8th day of August, 1986, by Gregory McN. French as Agent for ATLAS PRECIOUS METALS, INC.

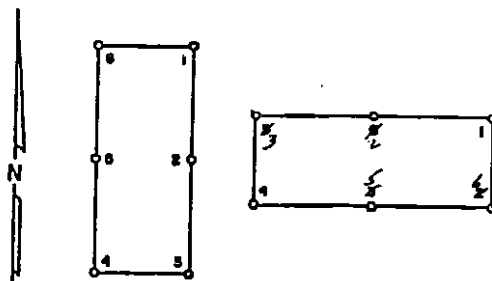
Shirley Allison
Notary Public

My Commission Expires:
9/29/89

My Comm. Exp. SEPT 29, 1989
NOTARY PUBLIC-NEVADA
SHIRLEY ALLISON
OFFICIAL SEAL



86 AUG 21 AIO: 81

OFFICIAL RECORDS
EUREKA COUNTY, NEVADA
M.H. REBALEATI, RECORDER
FILE NO. 104400
FEE \$ 75

CERTIFICATE OF LOCATION - NEVADA

THE UNDERSIGNED, hereby certifies that ATLAS PRECIOUS METALS, INC., by its Agent, the undersigned, does hereby locate the WI 153 Lode Mining Claim on this 1st day of July, 1986, situated in the Unknown Mining District, Eureka County, Nevada.

Said Claim is located in the NE(NW) (Quarter) Section(s) 3(2), Township 22 N., Range 50 E., Mt. Diablo P.M., and more particularly described as follows, to wit:

Beginning at the northeast corner post No. 1,

Thence, 600 feet in a South direction to Post No. 2,
Thence, 750 feet in a West direction to Post No. 3,
Thence, 750 feet in a West direction to Post No. 4,
Thence, 600 feet in a North direction to Post No. 3,
Thence, 750 feet in a East direction to Post No. 2,
Thence, 750 feet in a East direction to Post No. 1,

the point of beginning and all posts being 3" X 4" plastic pipe.

The claim monument on which the Notice is posted lies approximately midway between the two sides and is 1490 feet from the East end and 10 feet from the West end. The general course of the Lode as near as may be is East and West.

To tie this Claim to the Public Survey, begin at the northeast corner, Section 23, Township 22 N., Range 50 E., Mt. Diablo P.M., bear north, 14070 feet, and west, 4500 feet to the northeast corner of this Claim.

The location work consisted of making the map as provided in NRS 517.040.
Dated August 4 A.D., 1986, and filed in duplicate.

Atlas Precious Metals, Inc.
P.O. Box 1207
Moab, Utah 84532

By: Gregory McN. French
1st Agent
-Locator-

STATE OF NEVADA)
COUNTY OF EUREKA) SS.

Sworn to and acknowledged before me this 8th day of August, 1986, by Gregory McN. French as Agent for ATLAS PRECIOUS METALS, INC.

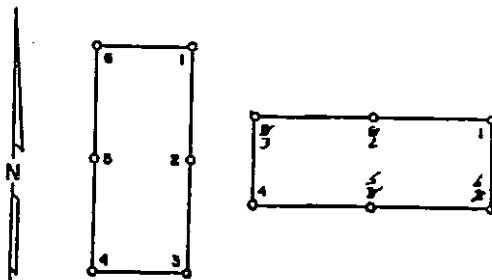
My Commission Expires:
9/29/89



OFFICIAL SEAL
SHIRLEY ALLISON
Notary Public-Nevada
EUREKA COUNTY
My Comm. Exp. SEPT 23, 1989

Shirley Allison
Notary Public

86 AUG 21 AIO: 51

OFFICIAL RECORDS
EUREKA COUNTY, NEVADA
H.M. REBALEATI, RECORDER
FILE NO. 104401
FEE \$ 5.75

CERTIFICATE OF LOCATION - NEVADA

THE UNDERSIGNED, hereby certifies that ATLAS PRECIOUS METALS, INC., by its Agent, the undersigned, does hereby locate the WI 154 Lode Mining Claim on this 1st day of July, 1986, situated in the Unknown Mining District, Eureka County, Nevada.

Said Claim is located in the NE (Quarter) Section(s) 3, Township 22 N., Range 50 E., Mt. Diablo P.M., and more particularly described as follows, to wit:

Beginning at the northeast corner post No. 1,

Thence, 600 feet in a South direction to Post No. 2,
Thence, 750 feet in a West direction to Post No. 3,
Thence, 750 feet in a West direction to Post No. 4,
Thence, 600 feet in a North direction to Post No. 5,
Thence, 750 feet in a East direction to Post No. 6,
Thence, 750 feet in a East direction to Post No. 1,

the point of beginning and all posts being 3" X 4" plastic pipe.

The claim monument on which the Notice is posted lies approximately midway between the two sides and is 10 feet from the East end and 1490 feet from the West end. The general course of the Lode as near as may be is East and West.

To tie this Claim to the Public Survey, begin at the northeast corner, Section 23, Township 22 N., Range 50 E., Mt. Diablo P.M., bear north, 14070 feet, and west, 6000 feet to the northeast corner of this Claim.

The location work consisted of making the map as provided in NRS 517.040. Dated August 4 A.D., 1986, and filed in duplicate.

Atlas Precious Metals, Inc.
P.O. Box 1207
Moab, Utah 84532

By: Gregory McN. French
Its Agent
-Locator-

STATE OF NEVADA }
COUNTY OF EUREKA } SS.

Sworn to and acknowledged before me this 18th day of August 1986, by Gregory McN. French as Agent for ATLAS PRECIOUS METALS, INC.

Shirley Allison
Notary Public

My Commission Expires:
9/29/89

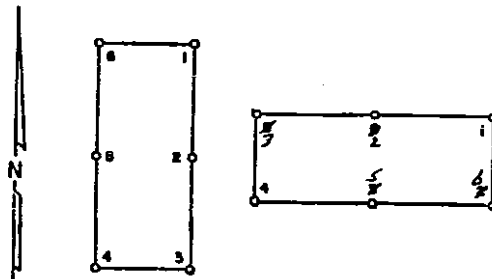


OFFICIAL SEAL
SHIRLEY ALLISON
Notary Public-Nevada
EUREKA COUNTY
My Comm. Exp. SEPT 29, 1989

104402

RECORDED AT REQUEST OF
APEX SURVEYING INC
BOOK 147 PAGE 507

86 AUG 21 AIO: 51

OFFICIAL RECORDS
EUREKA COUNTY, NEVADA
H.N. REBALEATI, RECORDER
FILE NO. 104402
FEE \$ 5.75

CERTIFICATE OF LOCATION - NEVADA

THE UNDERSIGNED, hereby certifies that ATLAS PRECIOUS METALS, INC., by its Agent, the undersigned, does hereby locate the WI 155 Lode Mining Claim on this 1st day of July, 19 86, situated in the Unknown Mining District, Eureka County, Nevada.

Said Claim is located in the NE (SE) (NW) (SW) (Quarter) Section(s) 3(3)(2)(2), Township 22 N., Range 50 E., Mt. Diablo P.M., and more particularly described as follows, to wit:

Beginning at the northeast corner post No. 1,

Thence, 600 feet in a South direction to Post No. 2,
Thence, 750 feet in a West direction to Post No. 3,
Thence, 750 feet in a West direction to Post No. 4,
Thence, 600 feet in a North direction to Post No. 3,
Thence, 750 feet in a East direction to Post No. 2,
Thence, 750 feet in a East direction to Post No. 1,

the point of beginning and all posts being 3" X 4' plastic pipe.

The claim monument on which the Notice is posted lies approximately midway between the two sides and is 1490 feet from the East end and 10 feet from the West end. The general course of the Lode as near as may be is East and West.

To tie this Claim to the Public Survey, begin at the northeast corner, Section 23, Township 22 N., Range 50 E., Mt. Diablo P.M., bear north, 13470 feet, and west, 4500 feet to the northeast corner of this Claim.

The location work consisted of making the map as provided in NRS 517.040.
Dated August 4 A.D., 19 86, and filed in duplicate.

Atlas Precious Metals, Inc.
P.O. Box 1207
Moab, Utah 84532

By:

Gregory McN. French
its Agent
-Locator-

STATE OF NEVADA)
COUNTY OF EUREKA) ss.

Sworn to and acknowledged before me this 8th day of August, 19 86, by Gregory McN. French as Agent for ATLAS PRECIOUS METALS, INC.

My Commission Expires:
9/29/89



OFFICIAL SEAL
SHIRLEY ALLISON
Notary Public - Nevada
EUREKA COUNTY
My Comm. Exp. SEPT 29, 1989

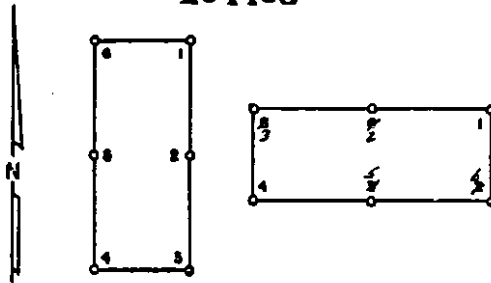
Notary Public

300K 147 PAGE 507

104403

RECORDED AT REQUEST OF
APEX SURVEYING INC
BOOK 147 PAGE 508

86 AUG 21 AIO: 51

OFFICIAL RECORDS
EUREKA COUNTY, NEVADA
M.N. REBALEATI, RECORDER
FILE NO. 104403
FEE \$ 5.75

CERTIFICATE OF LOCATION - NEVADA

THE UNDERSIGNED, hereby certifies that ATLAS PRECIOUS METALS, INC., by its Agent, the undersigned, does hereby locate the WI 156 Lode Mining Claim on this 1st day of July, 19 86, situated in the Unknown Mining District, Eureka County, Nevada.

Said Claim is located in the NE(SE) (Quarter) Section(s) 3(3), Township 22 N., Range 50 E., Mt. Diablo P.M., and more particularly described as follows, to wit:

Beginning at the northeast corner post No. 1,

Thence, 600 feet in a South direction to Post No. 2,
Thence, 750 feet in a West direction to Post No. 3,
Thence, 750 feet in a West direction to Post No. 4,
Thence, 600 feet in a North direction to Post No. 3,
Thence, 750 feet in a East direction to Post No. 2,
Thence, 750 feet in a East direction to Post No. 1,

the point of beginning and all posts being 3" X 4" plastic pipe.

The claim monument on which the Notice is posted lies approximately midway between the two sides and is 10 feet from the East end and 1490 feet from the West end. The general course of the Lode as near as may be is East and West.

To tie this Claim to the Public Survey, begin at the northeast corner, Section 23, Township 22 N., Range 50 E., Mt. Diablo P.M., bear north, 13470 feet, and west, 6000 feet to the northeast corner of this Claim.

The location work consisted of making the map as provided in NRS 517.040. Dated August 4 A.D., 19 86, and filed in duplicate.

Atlas Precious Metals, Inc.
P.O. Box 1207
Hoab, Utah 84532

By: Mary Webb. Tule
Its Agent
-Locator-

STATE OF NEVADA)
COUNTY OF EUREKA) SS.

Sworn to and acknowledged before me this 8th day of August, 19 86, by Gregory McN. French as Agent for ATLAS PRECIOUS METALS, INC.

Shirley Allison
Notary Public

My Commission Expires:

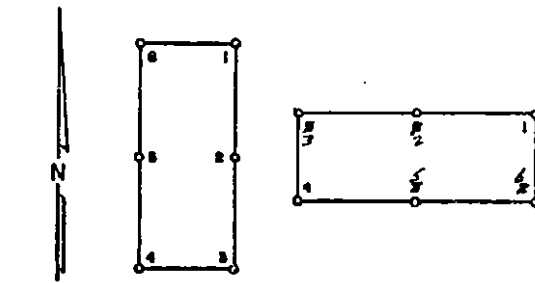
9/29/89



OFFICIAL SEAL
SHIRLEY ALLISON
Notary Public-Nevada
EUREKA COUNTY
My Comm. Exp. SEPT 29, 1989

BOOK 147 PAGE 508

86 AUG 21 A10: 51

OFFICIAL RECORDS
EUREKA COUNTY, NEVADA
M.H. REBALEATI, RECORDER
FILE NO. 104404
FEB 5 75

CERTIFICATE OF LOCATION - NEVADA

THE UNDERSIGNED, hereby certifies that ATLAS PRECIOUS METALS, INC., by its Agent, the undersigned, does hereby locate the WI 157 Lode Mining Claim on this 1st day of July, 1986, situated in the Unknown Mining District, Eureka County, Nevada.

Said Claim is located in the SE(SW) (Quarter) Section(s) 3(2), Township 22 N., Range 50 E., Mt. Diablo P.M., and more particularly described as follows, to wit:

Beginning at the northeast corner post No. 1,

Thence, 600 feet in a South direction to Post No. 2,
Thence, 750 feet in a West direction to Post No. 3,
Thence, 750 feet in a West direction to Post No. 4,
Thence, 600 feet in a North direction to Post No. 3,
Thence, 750 feet in a East direction to Post No. 2,
Thence, 750 feet in a East direction to Post No. 1,

the point of beginning and all posts being 3" X 4' plastic pipe.

The claim monument on which the Notice is posted lies approximately midway between the two sides and is 1490 feet from the East end and 10 feet from the West end. The general course of the Lode as near as may be is East and West.

To tie this Claim to the Public Survey, begin at the northeast corner, Section 23, Township 22 N., Range 50 E., Mt. Diablo P.M., bear north, 12870 feet, and west, 4500 feet to the northeast corner of this Claim.

The location work consisted of making the map as provided in NRS 517.040. Dated August 4 A.D., 1986, and filed in duplicate.

Atlas Precious Metals, Inc.
P.O. Box 1207
Hoab, Utah 84532

By: Gregory McN. French
Its Agent
-Locator-

STATE OF NEVADA }
COUNTY OF EUREKA } ss.

Sworn to and acknowledged before me this 8th day of August, 1986, by Gregory McN. French as Agent for ATLAS PRECIOUS METALS, INC.

Shirley Allison
Notary Public

My Commission Expires:
9/29/89

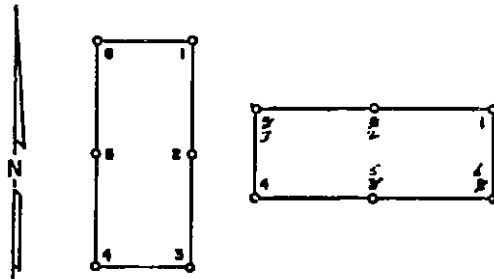


OFFICIAL SEAL
SHIRLEY ALLISON
Notary Public-Nevada
EUREKA COUNTY
My Comm. Exp. SEPT 29, 1989

104405

RECORDED AT REQUEST OF
APEX SURVEYING INC
BOOK 147 PAGE 510

86 AUG 21 A10: 51

OFFICIAL RECORDS
EUREKA COUNTY, NEVADA
M.H. REBALEATI, RECORDER
FILE NO. 104405
FEE \$ 75

CERTIFICATE OF LOCATION - NEVADA

THE UNDERSIGNED, hereby certifies that ATLAS PRECIOUS METALS, INC., by its Agent, the undersigned, does hereby locate the WI 158 Lode Mining Claim on this 1st day of July, 1986, situated in the Unknown Mining District, Eureka County, Nevada.

Said Claim is located in the SE (Quarter) Section(s) 3, Township 22 N., Range 50 E., Mt. Diablo P.M., and more particularly described as follows, to wit:

Beginning at the northeast corner post No. 1,

Thence, 600 feet in a South direction to Post No. 67,
Thence, 750 feet in a West direction to Post No. 37,
Thence, 750 feet in a West direction to Post No. 4,
Thence, 600 feet in a North direction to Post No. 39,
Thence, 750 feet in a East direction to Post No. 28,
Thence, 750 feet in a East direction to Post No. 1,

the point of beginning and all posts being 3" X 4' plastic pipe.

The claim monument on which the Notice is posted lies approximately midway between the two sides and is 10 feet from the East end and 1490 feet from the West end. The general course of the Lode as near as may be is East and West.

To tie this Claim to the Public Survey, begin at the northeast corner, Section 23, Township 22 N., Range 50 E., Mt. Diablo P.M., bear north, 12870 feet, and west, 6000 feet to the northeast corner of this Claim.

The location work consisted of making the map as provided in NRS 517.040.
Dated August 4 A.D., 1986, and filed in duplicate.

Atlas Precious Metals, Inc.
P.O. Box 1207
Moab, Utah 84532

By: Gregory McN. French
its Agent
-Locator-

STATE OF NEVADA }
COUNTY OF EUREKA } SS.

Sworn to and acknowledged before me this 8th day of August, 1986, by Gregory McN. French as Agent for ATLAS PRECIOUS METALS, INC.

My Commission Expires:

9/29/89



OFFICIAL SEAL
SHIRLEY ALLISON
Notary Public-Nevada
EUREKA COUNTY
My Comm. Exp. SEPT 20, 1989

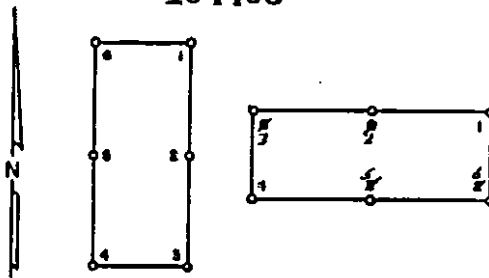
Notary Public

BOOK 147 PAGE 510

104406

RECORDED AT REQUEST OF
APEX SURVEYING INC
BOOK 147 PAGE 511

26 AUG 21 A10: 51

OFFICIAL RECORDS
EUREKA COUNTY, NEVADA
M.H. REBALEATI, RECORDER
FILE NO. 104406
FEE \$ 5.75

CERTIFICATE OF LOCATION - NEVADA

THE UNDERSIGNED, hereby certifies that ATLAS PRECIOUS METALS, INC., by its Agent, the undersigned, does hereby locate the WI 159 Lode Mining Claim on this 1st day of July, 1986, situated in the Unknown Mining District, Eureka County, Nevada.

Said Claim is located in the SE(SW) (Quarter) Section(s) 3(2), Township 22 N., Range 50 E., Mt. Diablo P.M., and more particularly described as follows, to wit:

Beginning at the northeast corner post No. 1,

Thence, 600 feet in a South direction to Post No. 2,
Thence, 750 feet in a West direction to Post No. 3,
Thence, 750 feet in a West direction to Post No. 4,
Thence, 600 feet in a North direction to Post No. 3,
Thence, 750 feet in a East direction to Post No. 2,
Thence, 750 feet in a East direction to Post No. 1,

the point of beginning and all posts being 3" X 4" plastic pipe.

The claim monument on which the Notice is posted lies approximately midway between the two sides and is 1490 feet from the East end and 10 feet from the West end. The general course of the Lode as near as may be is East and West.

To tie this Claim to the Public Survey, begin at the northeast corner, Section 23, Township 22 N., Range 50 E., Mt. Diablo P.M., bear north, 12270 feet, and west, 4500 feet to the northeast corner of this Claim.

The location work consisted of making the map as provided in NRS 517.040. Dated August 4 A.D., 1986, and filed in duplicate.

Atlas Precious Metals, Inc.
P.O. Box 1207
Moab, Utah 84532

By:

Gregory McN. French
Agent
-Locator-

STATE OF NEVADA)
COUNTY OF EUREKA) ss.

Sworn to and acknowledged before me this 8th day of August, 1986, by Gregory McN. French as Agent for ATLAS PRECIOUS METALS, INC.

Shirley Allison
Notary Public

My Commission Expires:
9/29/89



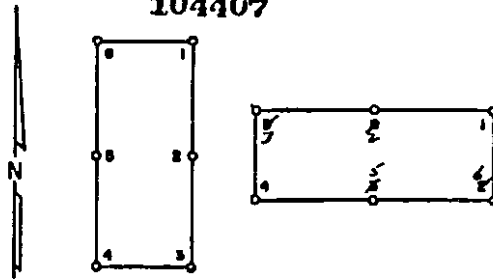
OFFICIAL SEAL
SHIRLEY ALLISON
Notary Public-Nevada
EUREKA COUNTY
My Comm. Exp. SEPT 29, 1989

BOOK 147 PAGE 511

104407

86 AUG 21 AIO: 51

OFFICIAL RECORDS
EUREKA COUNTY, NEVADA
P.M. REBALEATI, RECORDER
FILE NO. 104407
FEES \$5.75



CERTIFICATE OF LOCATION - NEVADA

THE UNDERSIGNED, hereby certifies that ATLAS PRECIOUS METALS, INC., by its Agent, the undersigned, does hereby locate the WI 160 Lode Mining Claim on this 1st day of July, 1986, situated in the Unknown Mining District, Eureka County, Nevada.

Said Claim is located in the SE (Quarter) Section(s) 3, Township 22 N., Range 50 E., Mt. Diablo P.M., and more particularly described as follows, to wit:

Beginning at the northeast corner post No. 1,

Thence, 600 feet in a South direction to Post No. 2,
Thence, 750 feet in a West direction to Post No. 3,
Thence, 750 feet in a West direction to Post No. 4,
Thence, 600 feet in a North direction to Post No. 5,
Thence, 750 feet in a East direction to Post No. 2,
Thence, 750 feet in a East direction to Post No. 1,

the point of beginning and all posts being 3" X 4" plastic pipe.

The claim monument on which the Notice is posted lies approximately midway between the two sides and is 10 feet from the East end and 1490 feet from the West end. The general course of the Lode as near as may be is East and West.

To tie this Claim to the Public Survey, begin at the northeast corner, Section 23, Township 22 N., Range 50 E., Mt. Diablo P.M., bear north, 12270 feet, and west, 6000 feet to the northeast corner of this Claim.

The location work consisted of making the map as provided in NRS 517.040.
Dated August 4 A.D., 1986, and filed in duplicate.

Atlas Precious Metals, Inc.
P.O. Box 1207
Moab, Utah 84532

By: Gregory McN. French
As Agent
-Locator-

STATE OF NEVADA)
COUNTY OF EUREKA) SS.

Sworn to and acknowledged before me this 8th day of August, 1986, by Gregory McN. French as Agent for ATLAS PRECIOUS METALS, INC.

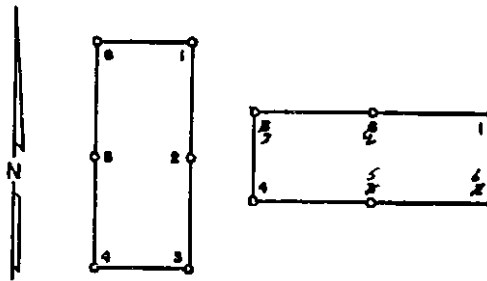
Shirley Allison
Notary Public

My Commission Expires:
9/29/89



OFFICIAL SEAL
SHIRLEY ALLISON
Notary Public-Nevada
EUREKA COUNTY
My Comm. Exp. SEPT 29, 1989

86 AUG 21 AIO: 51

OFFICIAL RECORDS
EUREKA COUNTY, NEVADA
H.M. REBALEAU, RECORDER
FILE NO. 104408
FEE \$ 5.75

CERTIFICATE OF LOCATION - NEVADA

THE UNDERSIGNED, hereby certifies that ATLAS PRECIOUS METALS, INC., by its Agent, the undersigned, does hereby locate the WI 161 Lode Mining Claim on this 1st day of July, 1986, situated in the Unknown Mining District, Eureka County, Nevada.

Said Claim is located in the SE(SW) (Quarter) Section(s) 3(2), Township 22 N., Range 50 E., Mt. Diablo P.M., and more particularly described as follows, to wit:

Beginning at the northeast corner post No. 1,

Thence, 600 feet in a South direction to Post No. 2,
Thence, 750 feet in a West direction to Post No. 3,
Thence, 750 feet in a West direction to Post No. 4,
Thence, 600 feet in a North direction to Post No. 5,
Thence, 750 feet in a East direction to Post No. 2,
Thence, 750 feet in a East direction to Post No. 1,

the point of beginning and all posts being 3" X 4' plastic pipe.

The claim monument on which the Notice is posted lies approximately midway between the two sides and is 1490 feet from the East end and 10 feet from the West end. The general course of the Lode as near as may be is East and West.

To tie this Claim to the Public Survey, begin at the northeast corner, Section 23, Township 22 N., Range 50 E., Mt. Diablo P.M., bear north, 1167 feet, and west, 4500 feet to the northeast corner of this Claim.

The location work consisted of making the map as provided in NRS 517.040. Dated August 4 A.D., 1986, and filed in duplicate.

Atlas Precious Metals, Inc.
P.O. Box 1207
Moab, Utah 84532

By:

Gregory McN. French
Its Agent
-Locator-

STATE OF NEVADA)
COUNTY OF EUREKA) ss.

Sworn to and acknowledged before me this 8th day of August, 1986, by Gregory McN. French as Agent for ATLAS PRECIOUS METALS, INC.

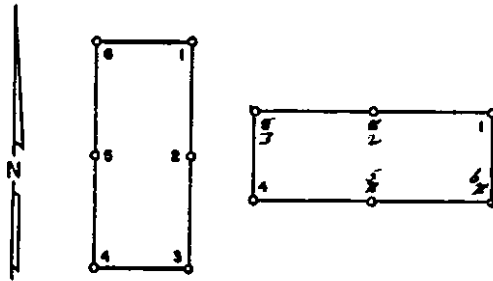
Shirley Allison
Notary Public,

My Commission Expires:
9/29/89



OFFICIAL SEAL
SHIRLEY ALLISON
Notary Public-Nevada
EUREKA COUNTY
My Comm. Exp. SEPT 29, 1989

26 AUG 21 AIO: 51

OFFICIAL RECORDS
EUREKA COUNTY, NEVADA
M.N. REBALEATI, RECORDER
FILE NO. 104409
FEE \$ 5.75

CERTIFICATE OF LOCATION - NEVADA

THE UNDERSIGNED, hereby certifies that ATLAS PRECIOUS METALS, INC., by its Agent, the undersigned, does hereby locate the WI 162 Lode Mining Claim on this 1st day of July, 1986, situated in the Unknown Mining District, Eureka County, Nevada.

Said Claim is located in the SE (Quarter) Section(s) 3, Township 22 N., Range 50 E., Mt. Diablo P.M., and more particularly described as follows, to wit:

Beginning at the northeast corner post No. 1,

Thence, 600 feet in a South direction to Post No. 2,
Thence, 750 feet in a West direction to Post No. 3,
Thence, 750 feet in a West direction to Post No. 4,
Thence, 600 feet in a North direction to Post No. 5,
Thence, 750 feet in a East direction to Post No. 2,
Thence, 750 feet in a East direction to Post No. 1,

the point of beginning and all posts being 3" X 4" plastic pipe.

The claim monument on which the Notice is posted lies approximately midway between the two sides and is 10 feet from the East end and 1490 feet from the West end. The general course of the Lode as near as may be is East and West.

To tie this Claim to the Public Survey, begin at the northeast corner, Section 23, Township 22 N., Range 50 E., Mt. Diablo P.M., bear north, 11670 feet, and west, 6000 feet to the northeast corner of this Claim.

The location work consisted of making the map as provided in NRS 517.040. Dated August 4 A.D., 1986, and filed in duplicate,

Atlas Precious Metals, Inc.
P.O. Box 1207
Moab, Utah 84532

By: Gregory McN. French
Its Agent
-Locator-

STATE OF NEVADA }
COUNTY OF EUREKA } SS.

Sworn to and acknowledged before me this 18th day of August 1986, by Gregory McN. French as Agent for ATLAS PRECIOUS METALS, INC.

My Commission Expires:

9/29/89

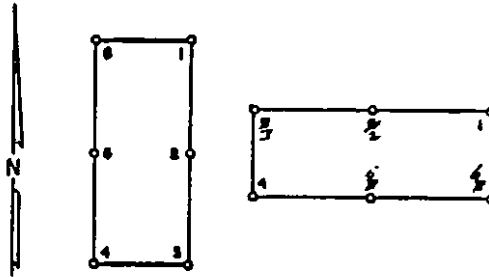


OFFICIAL SEAL
SHIRLEY ALLISON
Notary Public-Nevada
EUREKA COUNTY
My Comm. Exp. SEPT 29, 1989

Notary Public

BOOK 147 PAGE 514

86 AUG 21 AIO: 52

OFFICIAL RECORDS
EUREKA COUNTY, NEVADA
H.N. REBALEATI, RECORDER
FILE NO. 104410
FEE \$ 5.75

CERTIFICATE OF LOCATION - NEVADA

THE UNDERSIGNED, hereby certifies that ATLAS PRECIOUS METALS, INC., by its Agent, the undersigned, does hereby locate the WI 163 Lode Mining Claim on this 1st day of July, 19 86, situated in the Unknown Mining District, Eureka County, Nevada.

Said Claim is located in the SE(SW)(NE)(NW) (Quarter) Section(s) 3(2)(10)(11), Township 22 N., Range 50 E., Mt. Diablo P.M., and more particularly described as follows, to wit:

Beginning at the northeast corner post No. 1,

Thence, 600 feet in a South direction to Post No. 2,
Thence, 750 feet in a West direction to Post No. 3,
Thence, 750 feet in a West direction to Post No. 4,
Thence, 600 feet in a North direction to Post No. 3,
Thence, 750 feet in a East direction to Post No. 2,
Thence, 750 feet in a East direction to Post No. 1,

the point of beginning and all posts being 3" X 4" plastic pipe.

The claim monument on which the Notice is posted lies approximately midway between the two sides and is 1490 feet from the East end and 10 feet from the West end. The general course of the Lode as near as may be is East and West.

To tie this Claim to the Public Survey, begin at the northeast corner, Section 23, Township 22 N., Range 50 E., Mt. Diablo P.M., bear north, 11070 feet, and west, 4500 feet to the northeast corner of this Claim.

The location work consisted of making the map as provided in NRS 517.040. Dated August 4 A.D., 19 86, and filed in duplicate.

Atlas Precious Metals, Inc.
P.O. Box 1207
Moab, Utah 84532

By:

Gregory McN. French
Its Agent
-Locator-

STATE OF NEVADA)
COUNTY OF EUREKA) SS.

Sworn to and acknowledged before me this 8th day of August, 19 86, by Gregory McN. French as Agent for ATLAS PRECIOUS METALS, INC.

Shirley Allison
Notary Public.

My Commission Expires:
9/29/89

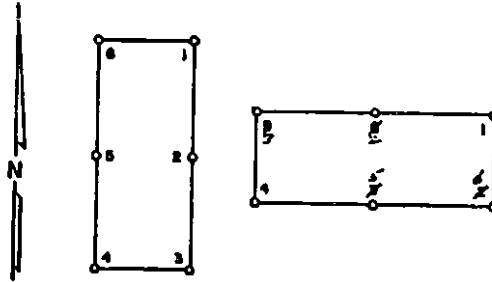


OFFICIAL SEAL
SHIRLEY ALLISON
Notary Public-Nevada
EUREKA COUNTY
My Comm. Exp. SEPT 29, 1989

104411

RECORDED AT REQUEST OF
APEX SURVEYING INC
BOOK 147 PAGE 516

86 AUG 21 AIO: 52

OFFICIAL RECORDS
EUREKA COUNTY, NEVADA
M.H. REBALEATI, RECORDER
FILE NO. 104411
FEE \$ 5.95

CERTIFICATE OF LOCATION - NEVADA

THE UNDERSIGNED, hereby certifies that ATLAS PRECIOUS METALS, INC., by its Agent, the undersigned, does hereby locate the W 164 Lode Mining Claim on this 1st day of July, 1986, situated in the Unknown Mining District, Eureka County, Nevada.

Said Claim is located in the SE(NE) (Quarter) Section(s) 3(10), Township 22 N., Range 50 E., Mt. Diablo P.M., and more particularly described as follows, to wit:

Beginning at the northeast corner post No. 1,

Thence, 600 feet in a South direction to Post No. 2,
Thence, 750 feet in a West direction to Post No. 3,
Thence, 750 feet in a West direction to Post No. 4,
Thence, 600 feet in a North direction to Post No. 5,
Thence, 750 feet in a East direction to Post No. 6,
Thence, 750 feet in a East direction to Post No. 1,

the point of beginning and all posts being 3" X 4' plastic pipe.

The claim monument on which the Notice is posted lies approximately midway between the two sides and is 10 feet from the East end and 1490 feet from the West end. The general course of the Lode as near as may be is East and West.

To tie this Claim to the Public Survey, begin at the northeast corner, Section 23, Township 22 N., Range 50 E., Mt. Diablo P.M., bear north, 11070 feet, and west, 6000 feet to the northeast corner of this Claim.

The location work consisted of making the map as provided in NRS 517.040. Dated August 4 A.D., 1986, and filed in duplicate.

Atlas Precious Metals, Inc.
P.O. Box 1207
Moab, Utah 84532

By: Gregory McN. French
Its Agent
-Locator-

STATE OF NEVADA)
COUNTY OF EUREKA) SS.

Sworn to and acknowledged before me this 8th day of August, 1986, by Gregory McN. French as Agent for ATLAS PRECIOUS METALS, INC.

My Commission Expires:
9/29/89



OFFICIAL SEAL
SHIRLEY ALLISON
Notary Public-Nevada
EUREKA COUNTY
My Comm. Exp. SEPT 23, 1989

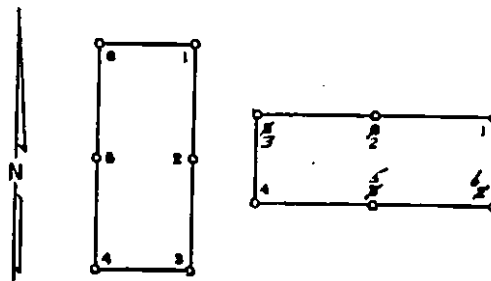
Notary Public

BOOK 147 PAGE 516

104412

RECORDED AT REQUEST OF
APEX SURVEYING INC
BOOK 147 PAGE 517

86 AUG 27 AIO: 52

OFFICIAL RECORDS
EUREKA COUNTY, NEVADA
M.N. REBALEATI, REC'D
FILE NO. 104412
FEE \$ 95

CERTIFICATE OF LOCATION - NEVADA

THE UNDERSIGNED, hereby certifies that ATLAS PRECIOUS METALS, INC., by its Agent, the undersigned, does hereby locate the WI 165 Lode Mining Claim on this 1st day of July, 1986, situated in the Unknown Mining District, Eureka County, Nevada.

Said Claim is located in the NE(NW) (Quarter) Section(s) 10(11), Township 22 N., Range 50 E., Mt. Diablo P.M., and more particularly described as follows, to wit:

Beginning at the northeast corner post No. 1,

Thence, 600 feet in a South direction to Post No. 6,
Thence, 750 feet in a West direction to Post No. 5,
Thence, 750 feet in a West direction to Post No. 4,
Thence, 600 feet in a North direction to Post No. 3,
Thence, 750 feet in a East direction to Post No. 2,
Thence, 750 feet in a East direction to Post No. 1,

the point of beginning and all posts being 3" X 4' plastic pipe.

The claim monument on which the Notice is posted lies approximately midway between the two sides and is 1490 feet from the East end and 10 feet from the West end. The general course of the Lode as near as may be is East and West.

To tie this Claim to the Public Survey, begin at the northeast corner, Section 23, Township 22 N., Range 50 E., Mt. Diablo P.M., bear north, 10470 feet, and west, 4500 feet to the northeast corner of this Claim.

The location work consisted of making the map as provided in NRS 517.040.
Dated August 4 A.D., 1986, and filed in duplicate.

Atlas Precious Metals, Inc.
P.O. Box 1207
Moab, Utah 84532

By: Gregory McN. French
Its Agent
-Locator-

STATE OF NEVADA)
COUNTY OF EUREKA) ss.

Sworn to and acknowledged before me this 8th day of August 1986, by Gregory McN. French as Agent for ATLAS PRECIOUS METALS, INC.

Shirley Allison
Notary Public

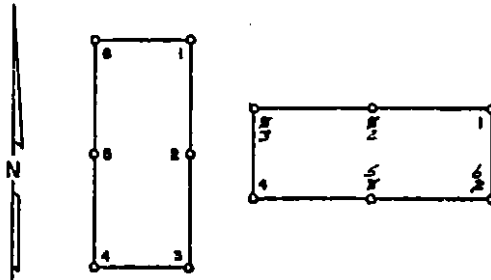
My Commission Expires:
9/29/89



OFFICIAL SEAL
SHIRLEY ALLISON
Notary Public-Nevada
EUREKA COUNTY
My Comm. Exp. SEPT 29, 1989

BOOK 147 PAGE 517

86 AUG 21 AIO: 52

OFFICIAL RECORDS
EUREKA COUNTY, NEVADA
H.N. REBALEATI, RECORDER
FILE NO. 104413
FEE \$ 5.75

CERTIFICATE OF LOCATION - NEVADA

THE UNDERSIGNED, hereby certifies that ATLAS PRECIOUS METALS, INC., by its Agent, the undersigned, does hereby locate the WI 166 Lode Mining Claim on this 1st day of July, 1986, situated in the Unknown Mining District, Eureka County, Nevada.

Said Claim is located in the NE (Quarter) Section(s) 10, Township 22 N., Range 50 E., Mt. Diablo P.M., and more particularly described as follows, to wit:

Beginning at the northeast corner post No. 1,

Thence, 600 feet in a South direction to Post No. 2,
Thence, 750 feet in a West direction to Post No. 3,
Thence, 750 feet in a West direction to Post No. 4,
Thence, 600 feet in a North direction to Post No. 5,
Thence, 750 feet in a East direction to Post No. 6,
Thence, 750 feet in a East direction to Post No. 1,

the point of beginning and all posts being 3" X 4' plastic pipe.

The claim monument on which the Notice is posted lies approximately midway between the two sides and is 10 feet from the East end and 1490 feet from the West end. The general course of the Lode as near as may be is East and West.

To tie this Claim to the Public Survey, begin at the northeast corner, Section 23, Township 22 N., Range 50 E., Mt. Diablo P.M., bear north, 10470 feet, and west, 6000 feet to the northeast corner of this Claim.

The location work consisted of making the map as provided in NRS 517.040. Dated August 4 A.D., 1986, and filed in duplicate.

Atlas Precious Metals, Inc.
P.O. Box 1207
Moab, Utah 84532

By: Gregory McN. French

Its Agent
Locator-

STATE OF NEVADA)
COUNTY OF EUREKA) SS.

Sworn to and acknowledged before me this 8th day of August, 1986, by Gregory McN. French as Agent for ATLAS PRECIOUS METALS, INC.

My Commission Expires:

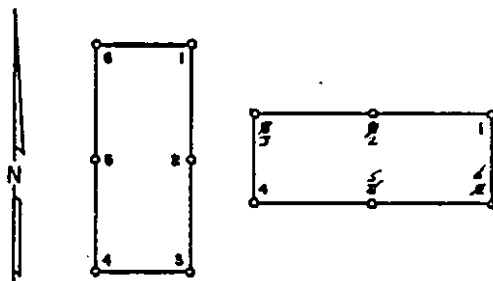
9/29/89

OFFICIAL SEAL
SHIRLEY ALLISON
Notary Public-Nevada
EUREKA COUNTY
My Comm. Exp. SEPT 29, 1989

Notary Public

BOOK 147 PAGE 518

86 AUG 21 AIO: 52

OFFICIAL RECORDS
EUREKA COUNTY, NEVADA
H.M. REBALEATI, RECORDER
FILE NO. 104414
FEE \$ 5.75

CERTIFICATE OF LOCATION - NEVADA

THE UNDERSIGNED, hereby certifies that ATLAS PRECIOUS METALS, INC., by its Agent, the undersigned, does hereby locate the WI 167 Lode Mining Claim on this 1st day of July, 1986, situated in the Unknown Mining District, Eureka County, Nevada.

Said Claim is located in the NE(NW) (Quarter) Section(s) 10(11), Township 22 N., Range 50 E., Mt. Diablo P.M., and more particularly described as follows, to wit:

Beginning at the northeast corner post No. 1,

Thence, 600 feet in a South direction to Post No. 12,
Thence, 750 feet in a West direction to Post No. 3,
Thence, 750 feet in a West direction to Post No. 4,
Thence, 600 feet in a North direction to Post No. 35,
Thence, 750 feet in a East direction to Post No. 26,
Thence, 750 feet in a East direction to Post No. 1,

the point of beginning and all posts being 3" X 4' plastic pipe.

The claim monument on which the Notice is posted lies approximately midway between the two sides and is 1490 feet from the East end and 10 feet from the West end. The general course of the Lode as near as may be is East and West.

To tie this Claim to the Public Survey, begin at the northeast corner, Section 23, Township 22 N., Range 50 E., Mt. Diablo P.M., bear north 9870 feet, and west 4500 feet to the northeast corner of this Claim.

The location work consisted of making the map as provided in NRS 517.040. Dated August 4 A.D., 1986, and filed in duplicate.

Atlas Precious Metals, Inc.
P.O. Box 1207
Moab, Utah 84532

By: Gregory McN. French
Its Agent
-Locator-

STATE OF NEVADA)
COUNTY OF EUREKA) SS.

Sworn to and acknowledged before me this 8th day of August, 1986, by Gregory McN. French as Agent for ATLAS PRECIOUS METALS, INC.

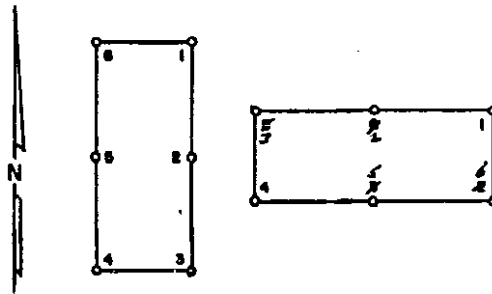
Shirley Allison
Notary Public

My Commission Expires:
9/29/89



OFFICIAL SEAL
SHIRLEY ALLISON
Notary Public-Nevada
EUREKA COUNTY
My Comm. Exp. SEPT 29, 1989

86 AUG 21 AIO: 82

OFFICIAL RECORDS
EUREKA COUNTY, NEVADA
M.N. REGALATI, RECORDER
FILE NO. 104415
FEE \$57.5

CERTIFICATE OF LOCATION - NEVADA

THE UNDERSIGNED, hereby certifies that ATLAS PRECIOUS METALS, INC., by its Agent, the undersigned, does hereby locate the WI 168 Lode Mining Claim on this 1st day of July, 1986, situated in the Unknown Mining District, Eureka County, Nevada.

Said Claim is located in the NE (Quarter) Section(s) 10, Township 22 N., Range 50 E., Mt. Diablo P.M., and more particularly described as follows, to wit:

Beginning at the northeast corner post No. 1,

Thence, 600 feet in a South direction to Post No. 2,
Thence, 750 feet in a West direction to Post No. 3,
Thence, 750 feet in a West direction to Post No. 4,
Thence, 600 feet in a North direction to Post No. 5,
Thence, 750 feet in a East direction to Post No. 6,
Thence, 750 feet in a East direction to Post No. 1,

the point of beginning and all posts being 3" X 4' plastic pipe.

The claim monument on which the Notice is posted lies approximately midway between the two sides and is 10 feet from the East end and 1490 feet from the West end. The general course of the Lode as near as may be is East and West.

To tie this Claim to the Public Survey, begin at the northeast corner, Section 23, Township 22 N., Range 50 E., Mt. Diablo P.M., bear north, 9870 feet, and west, 6000 feet to the northeast corner of this Claim.

The location work consisted of making the map as provided in NRS 517.040.
Dated August 4 A.D., 1986, and filed in duplicate.

Atlas Precious Metals, Inc.
P.O. Box 1207
Moab, Utah 84532

By: Gregory McN. French
Its Agent
-Locator-

STATE OF NEVADA)
COUNTY OF EUREKA) ss.

Sworn to and acknowledged before me this 8th day of August, 1986, by Gregory McN. French as Agent for ATLAS PRECIOUS METALS, INC.

My Commission Expires:
9/29/89



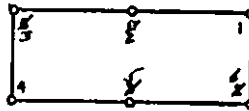
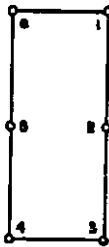
OFFICIAL SEAL
SHIRLEY ALLISON
Notary Public-Nevada
EUREKA COUNTY
My Comm. Exp. SEPT 20, 1989

Shirley Allison
Notary Public

104416

RECORDED AT REQUEST OF
APEX SURVEYING INC
BOOK 147 PAGE 521

86 AUG 21 AIO: 52

OFFICIAL RECORDS
EUREKA COUNTY, NEVADA
H.M. REBALEATI, RECORDER
FILE NO. 104416
PCE 4.5.75

CERTIFICATE OF LOCATION - NEVADA

THE UNDERSIGNED, hereby certifies that ATLAS PRECIOUS METALS, INC., by its Agent, the undersigned, does hereby locate the WI 169 Lode Mining Claim on this 1st day of July, 1986, situated in the Unknown Mining District, Eureka County, Nevada.

Said Claim is located in the NE(NW) (Quarter) Section(s) 10(11), Township 22 N., Range 50 E., Mt. Diablo P.M., and more particularly described as follows, to wit:

Beginning at the northeast corner post No. 1,

Thence, 600 feet in a South direction to Post No. 62,
Thence, 750 feet in a West direction to Post No. 57,
Thence, 750 feet in a West direction to Post No. 4,
Thence, 600 feet in a North direction to Post No. 38,
Thence, 750 feet in a East direction to Post No. 26,
Thence, 750 feet in a East direction to Post No. 1,

the point of beginning and all posts being 3" X 4' plastic pipe.

The claim monument on which the Notice is posted lies approximately midway between the two sides and is 1490 feet from the East end and 10 feet from the West end. The general course of the Lode as near as may be is East and West.

To tie this Claim to the Public Survey, begin at the northeast corner, Section 23, Township 22 N., Range 50 E., Mt. Diablo P.M., bear north, 9270 feet, and west, 4500 feet to the northeast corner of this Claim.

The location work consisted of making the map as provided in NRS 517.040. Dated August 4 A.D., 1986, and filed in duplicate.

Atlas Precious Metals, Inc.
P.O. Box 1207
Moab, Utah 84532

By: Gregory McN. French

Its Agent
-Locator-

STATE OF NEVADA)
COUNTY OF EUREKA) SS.

Sworn to and acknowledged before me this 8th day of August, 1986, by Gregory McN. French as Agent for ATLAS PRECIOUS METALS, INC.

Shirley Allison
Notary Public

My Commission Expires:
9/29/89



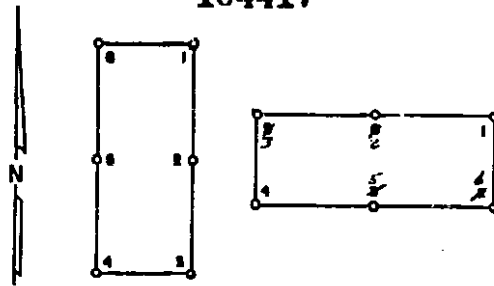
OFFICIAL SEAL
SHIRLEY ALLISON
Notary Public-Nevada
EUREKA COUNTY
My Comm. Exp. SEPT 29, 1989

BOOK 147 PAGE 521

104417

RECORDED AT REQUEST OF
APEX SURVEYING INC
BOOK 147 PAGE 527

86 AUG 21 AIO: 52

OFFICIAL RECORDS
EUREKA COUNTY, NEVADA
M.H. REBALEATI, RECORDER
FILE NO. 104417
FEE \$ 6.75

CERTIFICATE OF LOCATION - NEVADA

THE UNDERSIGNED, hereby certifies that ATLAS PRECIOUS METALS, INC., by its Agent, the undersigned, does hereby locate the WI 170 Lode Mining Claim on this 1st day of July, 1986, situated in the Unknown Mining District, Eureka County, Nevada.

Said Claim is located in the NE (Quarter) Section(s) 10, Township 22 N., Range 50 E., Mt. Diablo P.M., and more particularly described as follows, to wit:

Beginning at the northeast corner post No. 1,

Thence, 600 feet in a South direction to Post No. 2,
Thence, 750 feet in a West direction to Post No. 3,
Thence, 750 feet in a West direction to Post No. 4,
Thence, 600 feet in a North direction to Post No. 3,
Thence, 750 feet in a East direction to Post No. 2,
Thence, 750 feet in a East direction to Post No. 1,

the point of beginning and all posts being 3" X 4" plastic pipe.

The claim monument on which the Notice is posted lies approximately midway between the two sides and is 10 feet from the East end and 1490 feet from the West end. The general course of the Lode as near as may be is East and West.

To tie this Claim to the Public Survey, begin at the northeast corner, Section 23, Township 22 N., Range 50 E., Mt. Diablo P.M., bear north, 9270 feet, and west, 6000 feet to the northeast corner of this Claim.

The location work consisted of making the map as provided in NRS 517.040.
Dated August 4 A.D., 1986, and filed in duplicate.

Atlas Precious Metals, Inc.
P.O. Box 1207
Moab, Utah 84532

By: Gregory McN. French
As Agent
-Locator-

STATE OF NEVADA }
COUNTY OF EUREKA } ss.

Sworn to and acknowledged before me this 8th day of August, 1986, by Gregory McN. French as Agent for ATLAS PRECIOUS METALS, INC.

Shirley Allison
Notary Public

My Commission Expires:

9/29/89



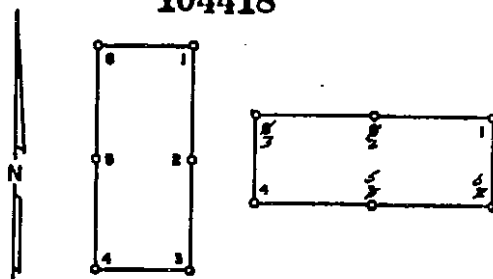
OFFICIAL SEAL
SHIRLEY ALLISON
Notary Public-Nevada
EUREKA COUNTY
My Comm. Exp. SEPT 29, 1989

BOOK 147 PAGE 522

104418

RECORDED AT REQUEST OF
APEX SURVEYING INC
BOOK 147 PAGE 523

86 AUG 21 AIO: 52

OFFICIAL RECORDS
EUREKA COUNTY, NEVADA
M.M. REBALEATI, RECORDER
FILE NO. 104418
PAGE 575

CERTIFICATE OF LOCATION - NEVADA

THE UNDERSIGNED, hereby certifies that ATLAS PRECIOUS METALS, INC., by its Agent, the undersigned, does hereby locate the WI 171 Lode Mining Claim on this 1st day of July, 19 86, situated in the Unknown Mining District, Eureka County, Nevada.

Said Claim is located in the NE(NW) (Quarter) Section(s) 10(11), Township 22 N., Range 50 E., Mt. Diablo P.M., and more particularly described as follows, to wit:

Beginning at the northeast corner post No. 1,

Thence, 600 feet in a South direction to Post No. 2,
Thence, 750 feet in a West direction to Post No. 3,
Thence, 750 feet in a West direction to Post No. 4,
Thence, 600 feet in a North direction to Post No. 3,
Thence, 750 feet in a East direction to Post No. 2,
Thence, 750 feet in a East direction to Post No. 1,

the point of beginning and all posts being 3" X 4' plastic pipe.

The claim monument on which the Notice is posted lies approximately midway between the two sides and is 1490 feet from the East end and 10 feet from the West end. The general course of the Lode as near as may be is East and West.

To tie this Claim to the Public Survey, begin at the northeast corner, Section 23, Township 22 N., Range 50 E., Mt. Diablo P.M., bear north, 8670 feet, and west, 4500 feet to the northeast corner of this Claim.

The location work consisted of making the map as provided in NRS 517.040.
Dated August 4 A.D., 1986, and filed in duplicate.

Atlas Precious Metals, Inc.
P.O. Box 1207
Moab, Utah 84532

By: Gregory McN. FrenchIts Agent
-Locator-

STATE OF NEVADA }
COUNTY OF EUREKA } ss.

Sworn to and acknowledged before me this 18th day of August 19 86, by Gregory McN. French as Agent for ATLAS PRECIOUS METALS, INC.

Shirley Allison
Notary Public

My Commission Expires:
9/29/89

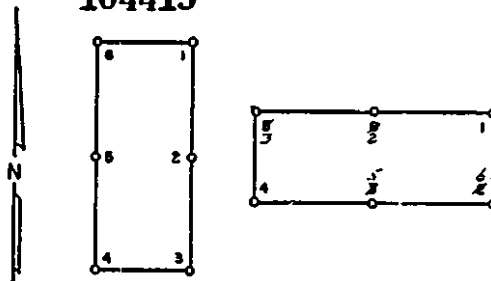


OFFICIAL SEAL
SHIRLEY ALLISON
Notary Public-Nevada
EUREKA COUNTY
My Comm. Exp. SEPT 29, 1989

BOOK 147 PAGE 523

104419

86 AUG 21 AIO: 52



OFFICIAL RECORDS
 EUREKA COUNTY, NEVADA
 H.M. REBALEATI, RECORDER
 FILE NO. 104419
 FEE \$ 5.75

CERTIFICATE OF LOCATION - NEVADA

THE UNDERSIGNED, hereby certifies that ATLAS PRECIOUS METALS, INC., by its Agent, the undersigned, does hereby locate the WI 172 Lode Mining Claim on this 1st day of July, 19 86, situated in the Unknown Mining District, Eureka County, Nevada.

Said Claim is located in the NE (Quarter) Section(s) 10, Township 22 N., Range 50 E., Mt. Diablo P.M., and more particularly described as follows, to wit:

Beginning at the northeast corner post No. 1,

Thence, 600 feet in a South direction to Post No. 6,
 Thence, 750 feet in a West direction to Post No. 5,
 Thence, 750 feet in a West direction to Post No. 4,
 Thence, 600 feet in a North direction to Post No. 3,
 Thence, 750 feet in a East direction to Post No. 2,
 Thence, 750 feet in a East direction to Post No. 1,

the point of beginning and all posts being 3" X 4' plastic pipe.

The claim monument on which the Notice is posted lies approximately midway between the two sides and is 10 feet from the East end and 1490 feet from the West end. The general course of the Lode as near as may be is East and West.

To tie this Claim to the Public Survey, begin at the northeast corner, Section 23, Township 22 N., Range 50 E., Mt. Diablo P.M., bear north, 8670 feet, and west, 6000 feet to the northeast corner of this Claim.

The location work consisted of making the map as provided in NRS 517.040. Dated August 4 A.D., 19 86, and filed in duplicate.

Atlas Precious Metals, Inc.
 P.O. Box 1207
 Moab, Utah 84532

By: Gregory McN. French
 Its Agent
 -Locator-

STATE OF NEVADA }
 COUNTY OF EUREKA } ss.

Sworn to and acknowledged before me this 8th day of August, 19 86, by Gregory McN. French as Agent for ATLAS PRECIOUS METALS, INC.

Shirley Allison
 Notary Public

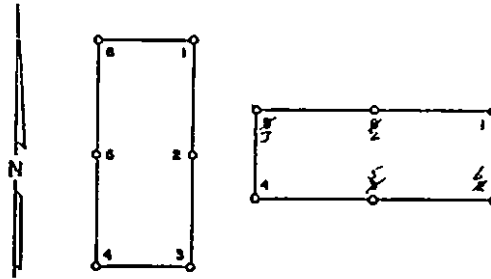
My Commission Expires:
9/29/89



OFFICIAL SEAL
 SHIRLEY ALLISON
 Notary Public - Nevada
 EUREKA COUNTY
 My Comm. Exp. SEPT 29, 1989

BOOK 147 PAGE 524

86 AUG 21 A10: 52

OFFICIAL RECORDS
EUREKA COUNTY, NEVADA
M.N. REBALANCE RECORDER
FILE NO. 104420
FEE \$ 5.75

CERTIFICATE OF LOCATION - NEVADA

THE UNDERSIGNED, hereby certifies that ATLAS PRECIOUS METALS, INC., by its Agent, the undersigned, does hereby locate the WI 173 Lode Mining Claim on this 1st day of July, 1986, situated in the Unknown Mining District, Eureka County, Nevada.

Said Claim is located in the NE(SE)(NW)(SW) (Quarter) Section(s) 10(10)(11)(11), Township 22 N., Range 50 E., Mt. Diablo P.M., and more particularly described as follows, to wit:

Beginning at the northeast corner post No. 1,

Thence, 600 feet in a South direction to Post No. 2,
Thence, 750 feet in a West direction to Post No. 3,
Thence, 750 feet in a West direction to Post No. 4,
Thence, 600 feet in a North direction to Post No. 5,
Thence, 750 feet in a East direction to Post No. 2,
Thence, 750 feet in a East direction to Post No. 1,

the point of beginning and all posts being 3" X 4' plastic pipe.

The claim monument on which the Notice is posted lies approximately midway between the two sides and is 1490 feet from the East end and 10 feet from the West end. The general course of the Lode as near as may be is East and West.

To tie this Claim to the Public Survey, begin at the northeast corner, Section 23, Township 22 N., Range 50 E., Mt. Diablo P.M., bear north, 8070 feet, and west, 4500 feet to the northeast corner of this Claim.

The location work consisted of making the map as provided in NRS 517.040.
Dated August 4 A.D., 1986, and filed in duplicate.

Atlas Precious Metals, Inc.
P.O. Box 1207
Moab, Utah 84532

By:

its Agent
-Locator-

STATE OF NEVADA)
COUNTY OF EUREKA) ss.

Sworn to and acknowledged before me this 8th day of August, 1986, by Gregory McN. French as Agent for ATLAS PRECIOUS METALS, INC.

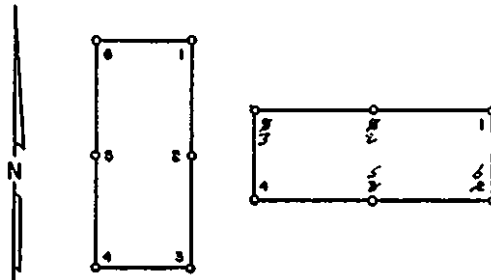
Notary Public

My Commission Expires:
9/29/89



OFFICIAL SEAL
SHIRLEY ALLISON
Notary Public-Nevada
EUREKA COUNTY
My Comm. Exp. SEPT 29, 1989

86 AUG 21 AIO: 52

OFFICIAL RECORDS
EUREKA COUNTY, NEVADA
M.N. REBALEATI, RECORDER
FILE NO. 104421
FEE \$ 5.75

CERTIFICATE OF LOCATION - NEVADA

THE UNDERSIGNED, hereby certifies that ATLAS PRECIOUS METALS, INC., by its Agent, the undersigned, does hereby locate the WI 174 Lode Mining Claim on this 1st day of July, 1986, situated in the Unknown Mining District, Eureka County, Nevada.

Said Claim is located in the NE(SE) (Quarter) Section(s) 10(10), Township 22 N., Range 50 E., Mt. Diablo P.M., and more particularly described as follows, to wit:

Beginning at the northeast corner post No. 1,

Thence, 600 feet in a South direction to Post No. 62,
Thence, 750 feet in a West direction to Post No. 7,
Thence, 750 feet in a West direction to Post No. 4,
Thence, 600 feet in a North direction to Post No. 35,
Thence, 750 feet in a East direction to Post No. 28,
Thence, 750 feet in a East direction to Post No. 1,

the point of beginning and all posts being 3" X 4' plastic pipe.

The claim monument on which the Notice is posted lies approximately midway between the two sides and is 10 feet from the East end and 1490 feet from the West end. The general course of the Lode as near as may be is East and West.

To tie this Claim to the Public Survey, begin at the northeast corner, Section 23, Township 22 N., Range 50 E., Mt. Diablo P.M., bear north, 8070 feet, and west, 6000 feet to the northeast corner of this Claim.

The location work consisted of making the map as provided in NRS 517.040.
Dated August 4 A.D., 1986, and filed in duplicate,

Atlas Precious Metals, Inc.
P.O. Box 1207
Moab, Utah 84532

By: Gregory McN. French
Its Agent
-Locator-

STATE OF NEVADA)
COUNTY OF EUREKA) SS.

Sworn to and acknowledged before me this 8th day of August, 1986, by Gregory McN. French as Agent for ATLAS PRECIOUS METALS, INC.

Shirley Allison
Notary Public

My Commission Expires:

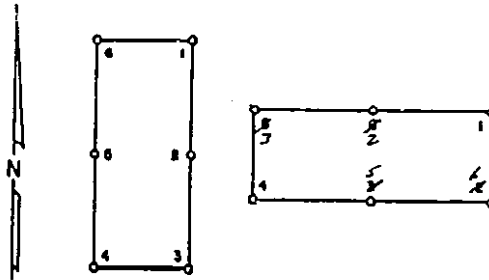
9/29/89



OFFICIAL SEAL
SHIRLEY ALLISON
Notary Public-Nevada
EUREKA COUNTY
My Comm. Exp. SEPT 29, 1989

BOOK 147 PAGE 526

86 AUG 21 AIO: 52

OFFICIAL RECORDS
EUREKA COUNTY, NEVADA
M.H. REBALEATI, RECORDER
FILE NO. 104422
PER 5-75

CERTIFICATE OF LOCATION - NEVADA

THE UNDERSIGNED, hereby certifies that ATLAS PRECIOUS METALS, INC., by its Agent, the undersigned, does hereby locate the WI 175 Lode Mining Claim on this 1st day of July, 1986, situated in the Unknown Mining District, Eureka County, Nevada.

Said Claim is located in the SE(SW) (Quarter) Section(s) 10(11), Township 22 N., Range 50 E., Mt. Diablo P.M., and more particularly described as follows, to wit:

Beginning at the northeast corner post No. 1,

Thence, 600 feet in a South direction to Post No. 2,
Thence, 750 feet in a West direction to Post No. 3,
Thence, 750 feet in a West direction to Post No. 4,
Thence, 600 feet in a North direction to Post No. 5,
Thence, 750 feet in a East direction to Post No. 6,
Thence, 750 feet in a East direction to Post No. 1,

the point of beginning and all posts being 3" X 4" plastic pipe.

The claim monument on which the Notice is posted lies approximately midway between the two sides and is 1490 feet from the East end and 10 feet from the West end. The general course of the Lode as near as may be is East and West.

To tie this Claim to the Public Survey, begin at the northeast corner, Section 23, Township 22 N., Range 50 E., Mt. Diablo P.M., bear north, 7470 feet, and west, 4500 feet to the northeast corner of this Claim.

The location work consisted of making the map as provided in NRS 517.040. Dated August 4 A.D., 1986, and filed in duplicate.

Atlas Precious Metals, Inc.
P.O. Box 1207
Moab, Utah 84532

By: Gregory McN. French
Its Agent
-Locator-

STATE OF NEVADA)
COUNTY OF EUREKA) SS.

Sworn to and acknowledged before me this 8th day of August, 1986, by Gregory McN. French as Agent for ATLAS PRECIOUS METALS, INC.

Shirley Allison
Notary Public

My Commission Expires:
9/29/89

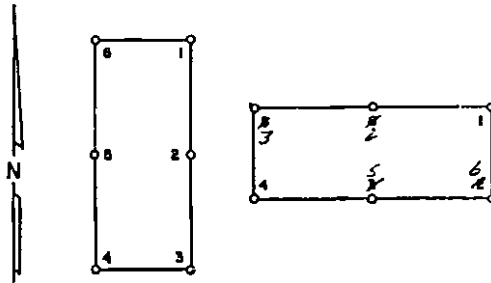


OFFICIAL SEAL
SHIRLEY ALLISON
Notary Public-Nevada
EUREKA COUNTY
My Comm. Exp. SEPT 29, 1989

104423

RECORDED AT REQUEST OF
APEX SURVEYING INC
BOOK 147 PAGE 528

86 AUG 21 AIO: 52

OFFICIAL RECORDS
EUREKA COUNTY, NEVADA
M.N. REBALEATI, RECORDER
FILE NO. 104423
FEE 5.75

CERTIFICATE OF LOCATION - NEVADA

THE UNDERSIGNED, hereby certifies that ATLAS PRECIOUS METALS, INC., by its Agent, the undersigned, does hereby locate the WI 176 Lode Mining Claim on this 1st day of July, 19 86, situated in the Unknown Mining District, Eureka County, Nevada.

Said Claim is located in the SE (Quarter) Section(s) 10, Township 22 N., Range 50 E., Mt. Diablo P.M., and more particularly described as follows, to wit:

Beginning at the northeast corner post No. 1,

Thence, 600 feet in a South direction to Post No. 2,
Thence, 750 feet in a West direction to Post No. 3,
Thence, 750 feet in a West direction to Post No. 4,
Thence, 600 feet in a North direction to Post No. 3,
Thence, 750 feet in a East direction to Post No. 2,
Thence, 750 feet in a East direction to Post No. 1,

the point of beginning and all posts being 3" X 4' plastic pipe.

The claim monument on which the Notice is posted lies approximately midway between the two sides and is 10 feet from the East end and 1490 feet from the West end. The general course of the Lode as near as may be is East and West.

To tie this Claim to the Public Survey, begin at the northeast corner, Section 23, Township 22 N., Range 50 E., Mt. Diablo P.M., bear north, 7470 feet, and west, 6000 feet to the northeast corner of this Claim.

The location work consisted of making the map as provided in NRS 517.040.
Dated August 4 A.D., 19 86, and filed in duplicate.

Atlas Precious Metals, Inc.
P.O. Box 1207
Moab, Utah 84532

By:

Gregory McN. French
1st Agent
Locator

STATE OF NEVADA)
COUNTY OF EUREKA) ss.

Sworn to and acknowledged before me this 8th day of August, 19 86, by Gregory McN. French as Agent for ATLAS PRECIOUS METALS, INC.

My Commission Expires:

9/29/89



OFFICIAL SEAL
SHIRLEY ALLISON
Notary Public - Nevada
EUREKA COUNTY
My Comm. Exp. SEPT 29, 1989

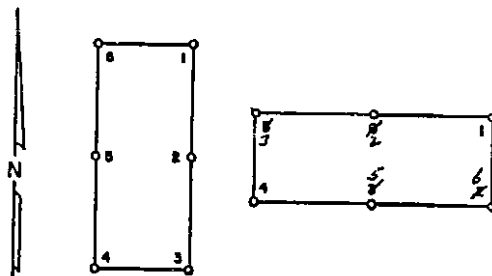
Notary Public

BOOK 147 PAGE 528

104424

RECORDED AT REQUEST OF
APEX SURVEYING INC
BOOK 147 PAGE 529

86 AUG 21 AIO: 52

OFFICIAL RECORDS
EUREKA COUNTY, NEVADA
M.H. REBALEATI, RECORDER
FILE NO. 104424
FEE \$ 5.75

CERTIFICATE OF LOCATION - NEVADA

THE UNDERSIGNED, hereby certifies that ATLAS PRECIOUS METALS, INC., by its Agent, the undersigned, does hereby locate the WI 177 Lode Mining Claim on this 1st day of July, 1986, situated in the Unknown Mining District, Eureka County, Nevada.

Said Claim is located in the SE(SW) (Quarter) Section(s) 10(11), Township 22 N., Range 50 E., Mt. Diablo P.M., and more particularly described as follows, to wit:

Beginning at the northeast corner post No. 1,

Thence, 600 feet in a South direction to Post No. 42,
Thence, 750 feet in a West direction to Post No. 37,
Thence, 750 feet in a West direction to Post No. 4,
Thence, 600 feet in a North direction to Post No. 38,
Thence, 750 feet in a East direction to Post No. 28,
Thence, 750 feet in a East direction to Post No. 1,

the point of beginning and all posts being 3" X 4' plastic pipe.

The claim monument on which the Notice is posted lies approximately midway between the two sides and is 1490 feet from the East end and 14 feet from the West end. The general course of the Lode as near as may be is East and West.

To tie this Claim to the Public Survey, begin at the northeast corner, Section 23, Township 22 N., Range 50 E., Mt. Diablo P.M., bear north 6870 feet, and west 4500 feet to the northeast corner of this Claim.

The location work consisted of making the map as provided in NRS 517.040. Dated August 4 A.D., 1986, and filed in duplicate.

Atlas Precious Metals, Inc.
P.O. Box 1207
Moab, Utah 84532

By: Gregory McN. French

As Agent
-Locator-

STATE OF NEVADA)
COUNTY OF EUREKA) ss.

Sworn to and acknowledged before me this 8th day of August, 1986, by Gregory McN. French as Agent for ATLAS PRECIOUS METALS, INC.

My Commission Expires:
9/29/89



OFFICIAL SEAL
SHIRLEY ALLISON
Notary Public-Nevada
EUREKA COUNTY
My Comm. Exp. SEPT 29, 1989

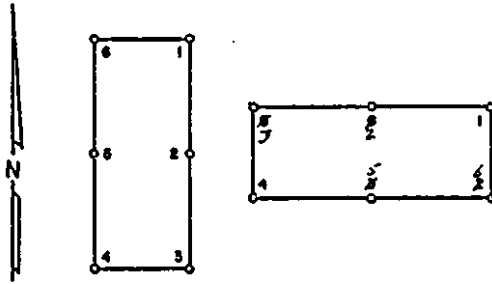
Notary Public

BOOK 147 PAGE 529

104425

RECORDED AT REQUEST OF
APEX SURVEYING INC
BOOK 147 PAGE 530

86 AUG 21 AIO: 52

OFFICIAL RECORDS
EUREKA COUNTY, NEVADA
M.N. REBALANCE RECORDER
FILE NO. 104425
FEE \$ 5.75

CERTIFICATE OF LOCATION - NEVADA

THE UNDERSIGNED, hereby certifies that ATLAS PRECIOUS METALS, INC., by its Agent, the undersigned, does hereby locate the WI 178 Lode Mining Claim on this 1st day of July, 1986, situated in the Unknown Mining District, Eureka County, Nevada.

Said Claim is located in the SE (Quarter) Section(s) 10, Township 22 N., Range 50 E., Mt. Diablo P.M., and more particularly described as follows, to wit:

Beginning at the northeast corner post No. 1,

Thence, 600 feet in a South direction to Post No. 62,
Thence, 750 feet in a West direction to Post No. 3,
Thence, 750 feet in a West direction to Post No. 4,
Thence, 600 feet in a North direction to Post No. 35,
Thence, 750 feet in a East direction to Post No. 28,
Thence, 750 feet in a East direction to Post No. 1,

the point of beginning and all posts being 3" X 4' plastic pipe.

The claim monument on which the Notice is posted lies approximately midway between the two sides and is 10 feet from the East end and 1490 feet from the West end. The general course of the Lode as near as may be is East and West.

To tie this Claim to the Public Survey, begin at the northeast corner, Section 23, Township 22 N., Range 50 E., Mt. Diablo P.M., bear north, 6870 feet, and west, 6000 feet to the northeast corner of this Claim.

The location work consisted of making the map as provided in NRS 517.040.
Dated August 4 A.D., 1986, and filed in duplicate.

Atlas Precious Metals, Inc.
P.O. Box 1207
Moab, Utah 84532

By: Gregory McN. French
its Agent
-Locator-

STATE OF NEVADA)
COUNTY OF EUREKA) ss.

Sworn to and acknowledged before me this 8th day of August, 1986, by Gregory McN. French as Agent for ATLAS PRECIOUS METALS, INC.

My Commission Expires:

9/29/89

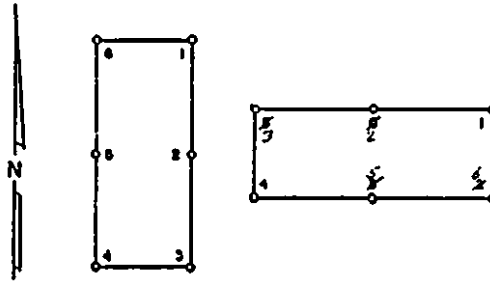


OFFICIAL SEAL
SHIRLEY ALLISON
Notary Public-Nevada
EUREKA COUNTY
My Comm. Exp. SEPT 29, 1989

Notary Public

BOOK 147 PAGE 530

86 AUG 21 A10: 52

OFFICIAL RECORDS
EUREKA COUNTY, NEVADA
M.N. REBALEATI, RECORDER
FILE NO. 104426
FEE \$ 5.25

CERTIFICATE OF LOCATION - NEVADA

THE UNDERSIGNED, hereby certifies that ATLAS PRECIOUS METALS, INC., by its Agent, the undersigned, does hereby locate the WI 179 Lode Mining Claim on this 1st day of July, 1986, situated in the Unknown Mining District, Eureka County, Nevada.

Said Claim is located in the SE(SW) (Quarter) Section(s) 10(11), Township 22 N., Range 50 E., Mt. Diablo P.M., and more particularly described as follows, to wit:

Beginning at the northeast corner post No. 1,

Thence, 600 feet in a South direction to Post No. 2,
Thence, 750 feet in a West direction to Post No. 3,
Thence, 750 feet in a West direction to Post No. 4,
Thence, 600 feet in a North direction to Post No. 5,
Thence, 750 feet in a East direction to Post No. 6,
Thence, 750 feet in a East direction to Post No. 1,

the point of beginning and all posts being 3" X 4' plastic pipe.

The claim monument on which the Notice is posted lies approximately midway between the two sides and is 1490 feet from the East end and 10 feet from the West end. The general course of the Lode as near as may be is East and West.

To tie this Claim to the Public Survey, begin at the northeast corner, Section 23, Township 22 N., Range 50 E., Mt. Diablo P.M., bear north 6270 feet, and west 4500 feet to the northeast corner of this Claim.

The location work consisted of making the map as provided in NRS 517.040.
Dated August 4 A.D., 1986, and filed in duplicate.

Atlas Precious Metals, Inc.
P.O. Box 1207
Moab, Utah 84532

By: Gregory McN. French
Its Agent
-Locator-

STATE OF NEVADA)
COUNTY OF EUREKA) SS.

Sworn to and acknowledged before me this 8th day of August, 1986, by Gregory McN. French as Agent for ATLAS PRECIOUS METALS, INC.

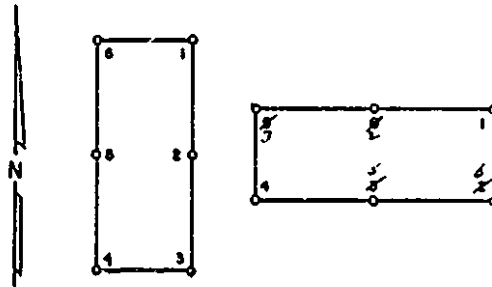
Shirley Allison
Notary Public

My Commission Expires:
9/29/89



OFFICIAL SEAL
SHIRLEY ALLISON
Notary Public-Nevada
EUREKA COUNTY
My Comm. Exp. SEPT 29, 1989

86 AUG 21 A10: 52

OFFICIAL RECORDS
EUREKA COUNTY, NEVADA
M.N. REBALEATI, RECORDER
FILE NO. 104427
FEE \$ 5.75

CERTIFICATE OF LOCATION - NEVADA

THE UNDERSIGNED, hereby certifies that ATLAS PRECIOUS METALS, INC., by its Agent, the undersigned, does hereby locate the WI 180 Lode Mining Claim on this 1st day of July, 1986, situated in the Unknown Mining District, Eureka County, Nevada.

Said Claim is located in the SE (Quarter) Section(s) 10, Township 22 N., Range 50 E., Mt. Diablo P.M., and more particularly described as follows, to wit:

Beginning at the northeast corner post No. 1,

Thence, 600 feet in a South direction to Post No. 6,
Thence, 750 feet in a West direction to Post No. 7,
Thence, 750 feet in a West direction to Post No. 4,
Thence, 600 feet in a North direction to Post No. 5,
Thence, 750 feet in a East direction to Post No. 2,
Thence, 750 feet in a East direction to Post No. 1,

the point of beginning and all posts being 3" X 4' plastic pipe.

The claim monument on which the Notice is posted lies approximately midway between the two sides and is 10 feet from the East end and 1490 feet from the West end. The general course of the Lode as near as may be is East and West.

To tie this Claim to the Public Survey, begin at the northeast corner, Section 23, Township 22 N., Range 50 E., Mt. Diablo P.M., bear north, 6270 feet, and west, 6000 feet to the northeast corner of this Claim.

The location work consisted of making the map as provided in NRS 517.040. Dated August 4 A.D., 1986, and filed in duplicate.

Atlas Precious Metals, Inc.
P.O. Box 1207
Moab, Utah 84532

By: Gregory McN. French
Its Agent
-Locator-

STATE OF NEVADA)
COUNTY OF EUREKA) SS.

Sworn to and acknowledged before me this 8th day of August, 1986, by Gregory McN. French as Agent for ATLAS PRECIOUS METALS, INC.

My Commission Expires:
9/29/89

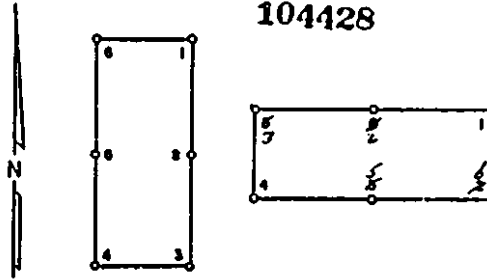


OFFICIAL SEAL
SHIRLEY ALLISON
Notary Public-Novada
EUREKA COUNTY
My Comm. Exp. SEPT 29, 1989

Notary Public

104428

86 AUG 21 AIO: 52



OFFICIAL RECORDS
EUREKA COUNTY, NEVADA
M.H. REBALEATI, RECORDER
FILE NO. 104428
RE 45-75

CERTIFICATE OF LOCATION - NEVADA

THE UNDERSIGNED, hereby certifies that ATLAS PRECIOUS METALS, INC., by its Agent, the undersigned, does hereby locate the WI 181 Lode Mining Claim on this 1st day of July, 1986, situated in the Unknown Mining District, Eureka County, Nevada.

Said Claim is located in the SE(SW)(NE)(NW) (Quarter) Section(s) 10(11)(15)(14), Township 22 N., Range 50 E., Mt. Diablo P.M., and more particularly described as follows, to wit:

Beginning at the northeast corner post No. 1,

Thence, 600 feet in a South direction to Post No. 2,
Thence, 750 feet in a West direction to Post No. 3,
Thence, 750 feet in a West direction to Post No. 4,
Thence, 600 feet in a North direction to Post No. 5,
Thence, 750 feet in a East direction to Post No. 6,
Thence, 750 feet in a East direction to Post No. 1,

the point of beginning and all posts being 3" X 4' plastic pipe.

The claim monument on which the Notice is posted lies approximately midway between the two sides and is 1490 feet from the East end and 10 feet from the West end. The general course of the Lode as near as may be is East and West.

To tie this Claim to the Public Survey, begin at the northeast corner, Section 23, Township 22 N., Range 50 E., Mt. Diablo P.M., bear north, 5670 feet, and west, 4500 feet to the northeast corner of this Claim.

The location work consisted of making the map as provided in NRS 517.040.
Dated August 4 A.D., 1986, and filed in duplicate.

Atlas Precious Metals, Inc.
P.O. Box 1207
Hoab, Utah 84532

By: Gregory McN. French
Its Agent
-Locator-

STATE OF NEVADA }
COUNTY OF EUREKA } SS.

Sworn to and acknowledged before me this 8th day of August, 1986, by Gregory McN. French as Agent for ATLAS PRECIOUS METALS, INC.

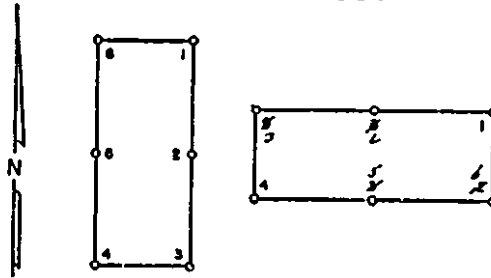
Shirley Allison
Notary Public

My Commission Expires:
9/29/89



OFFICIAL SEAL
SHIRLEY ALLISON
Notary Public-Nevada
EUREKA COUNTY
My Comm. Exp. SEPT 29, 1989

86 AUG 21 A10: 52

OFFICIAL RECORDS
EUREKA COUNTY, NEVADA
H.N. REBALEATI, RECORDER
FILE NO. 104429
FEE \$ 5.75

CERTIFICATE OF LOCATION - NEVADA

THE UNDERSIGNED, hereby certifies that ATLAS PRECIOUS METALS, INC., by its Agent, the undersigned, does hereby locate the WI 182 Lode Mining Claim on this 1st day of July, 1986, situated in the Unknown Mining District, Eureka County, Nevada.

Said Claim is located in the SE(NE) (Quarter) Section(s) 10(15), Township 22 N., Range 50 E., Mt. Diablo P.M., and more particularly described as follows, to wit:

Beginning at the northeast corner post No. 1,

Thence, 600 feet in a South direction to Post No. 2,
Thence, 750 feet in a West direction to Post No. 3,
Thence, 750 feet in a West direction to Post No. 4,
Thence, 600 feet in a North direction to Post No. 5,
Thence, 750 feet in a East direction to Post No. 6,
Thence, 750 feet in a East direction to Post No. 1,

the point of beginning and all posts being 3" X 4' plastic pipe.

The claim monument on which the Notice is posted lies approximately midway between the two sides and is 10 feet from the East end and 1490 feet from the West end. The general course of the Lode as near as may be is East and West.

To tie this Claim to the Public Survey, begin at the northeast corner, Section 23, Township 22 N., Range 50 E., Mt. Diablo P.M., bear north, 5670 feet, and west, 6000 feet to the northeast corner of this Claim.

The location work consisted of making the map as provided in NRS 517.040. Dated August 4 A.D., 1986, and filed in duplicate.

Atlas Precious Metals, Inc.
P.O. Box 1207
Moab, Utah 84532

By: Gregory McN. French

its Agent
-Locator-

STATE OF NEVADA }
COUNTY OF EUREKA } SS.

Sworn to and acknowledged before me this 8th day of August 1986, by Gregory McN. French as Agent for ATLAS PRECIOUS METALS, INC.

My Commission Expires:

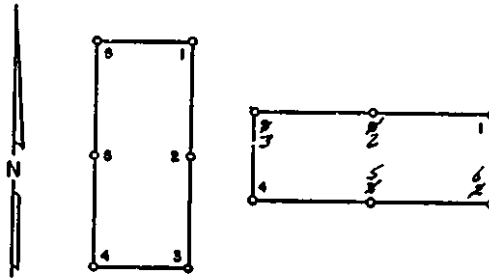
9/29/89

OFFICIAL SEAL
SHIRLEY ALLISON
Notary Public-Nevada
EUREKA COUNTY
My Comm Exp. SEPT 29, 1989

Notary Public

BOOK 147 PAGE 534

86 AUG 21 A10:53

OFFICIAL RECORDS
EUREKA COUNTY, NEVADA
M.H. REBALEATI, RECORDER
FILE NO. 104430
FEE \$ 5.75

CERTIFICATE OF LOCATION - NEVADA

THE UNDERSIGNED, hereby certifies that ATLAS PRECIOUS METALS, INC., by its Agent, the undersigned, does hereby locate the WI 183 Lode Mining Claim on this 1st day of July, 1986, situated in the Unknown Mining District, Eureka County, Nevada.

Said Claim is located in the NE(NW) (Quarter) Section(s) 15(14), Township 22 N., Range 50 E., Mt. Diablo P.M., and more particularly described as follows, to wit:

Beginning at the northeast corner post No. 1,

Thence, 600 feet in a South direction to Post No. 2,
Thence, 750 feet in a West direction to Post No. 3,
Thence, 750 feet in a West direction to Post No. 4,
Thence, 600 feet in a North direction to Post No. 3,
Thence, 750 feet in a East direction to Post No. 2,
Thence, 750 feet in a East direction to Post No. 1,

the point of beginning and all posts being 3" X 4' plastic pipe.

The claim monument on which the Notice is posted lies approximately midway between the two sides and is 1490 feet from the East end and 10 feet from the West end. The general course of the Lode as near as may be is East and West.

To tie this Claim to the Public Survey, begin at the northeast corner, Section 23, Township 22 N., Range 50 E., Mt. Diablo P.M., bear north, 5070 feet, and west, 4500 feet to the northeast corner of this Claim.

The location work consisted of making the map as provided in NRS 517.040.
Dated August 4 A.D., 1986, and filed in duplicate.

Atlas Precious Metals, Inc.
P.O. Box 1207
Moab, Utah 84532

By: Gregory McN. French
Xts Agent
-Locator-

STATE OF NEVADA)
COUNTY OF EUREKA) SS.

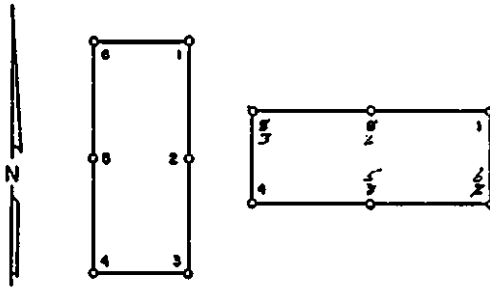
Sworn to and acknowledged before me this 8th day of August, 1986, by Gregory McN. French as Agent for ATLAS PRECIOUS METALS, INC.

Shirley Allison
Notary Public

My Commission Expires:
9/29/89



OFFICIAL SEAL
SHIRLEY ALLISON
Notary Public-Nevada
EUREKA COUNTY
My Comm Exp. SEPT 29, 1989



86 AUG 21 A10: 53

OFFICIAL RECORDS
EUREKA COUNTY, NEVADA
H.N. REBALEATI, RECORDER
FILE NO. 104431
FEE \$ 5.75

CERTIFICATE OF LOCATION - NEVADA

THE UNDERSIGNED, hereby certifies that ATLAS PRECIOUS METALS, INC., by its Agent, the undersigned, does hereby locate the WI 184 Lode Mining Claim on this 1st day of July, 19 86, situated in the Unknown Mining District, Eureka County, Nevada.

Said Claim is located in the NE (Quarter) Section(s) 15, Township 22 N., Range 50 E., Mt. Diablo P.M., and more particularly described as follows, to wit:

Beginning at the northeast corner post No. 1,

Thence, 600 feet in a South direction to Post No. 2,
Thence, 750 feet in a West direction to Post No. 3,
Thence, 750 feet in a West direction to Post No. 4,
Thence, 600 feet in a North direction to Post No. 3,
Thence, 750 feet in a East direction to Post No. 2,
Thence, 750 feet in a East direction to Post No. 1,

the point of beginning and all posts being 3" X 4' plastic pipe.

The claim monument on which the Notice is posted lies approximately midway between the two sides and is 10 feet from the East end and 1490 feet from the West end. The general course of the lode as near as may be is East and West.

To tie this Claim to the Public Survey, begin at the northeast corner, Section 23, Township 22 N., Range 50 E., Mt. Diablo P.M., bear north, 5070 feet, and west, 6000 feet to the northeast corner of this Claim.

The location work consisted of making the map as provided in NRS 517.040. Dated August 4 A.D., 19 86, and filed in duplicate.

Atlas Precious Metals, Inc.
P.O. Box 1207
Moab, Utah 84532

By: Gregory McN. French

Lts. Agent
-Locator-

STATE OF NEVADA)
COUNTY OF EUREKA) SS.

Sworn to and acknowledged before me this 8th day of August, 19 86, by Gregory McN. French as Agent for ATLAS PRECIOUS METALS, INC.

Shirley Allison
Notary Public

My Commission Expires:

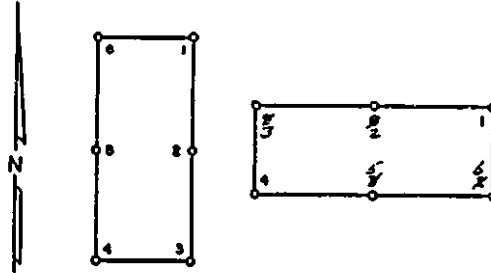
9/29/89



OFFICIAL SEAL
SHIRLEY ALLISON
Notary Public-Nevada
EUREKA COUNTY
My Comm. Exp. SEPT 29, 1989

BOOK 147 PAGE 536

86 AUG 21 AIO: 53

OFFICIAL RECORDS
EUREKA COUNTY, NEVADA
M.H. REBALEATI, RECORDER
FILE NO. 104432
FEES 5.75

CERTIFICATE OF LOCATION - NEVADA

THE UNDERSIGNED, hereby certifies that ATLAS PRECIOUS METALS, INC., by its Agent, the undersigned, does hereby locate the WI 185 Lode Mining Claim on this 1st day of July, 1986, situated in the Unknown Mining District, Eureka County, Nevada.

Said Claim is located in the NE(NW) (Quarter) Section(s) 15(14), Township 22 N., Range 50 E., Mt. Diablo P.M., and more particularly described as follows, to wit:

Beginning at the northeast corner post No. 1,

Thence, 600 feet in a South direction to Post No. 2,
Thence, 750 feet in a West direction to Post No. 3,
Thence, 750 feet in a West direction to Post No. 4,
Thence, 600 feet in a North direction to Post No. 3,
Thence, 750 feet in a East direction to Post No. 2,
Thence, 750 feet in a East direction to Post No. 1,

the point of beginning and all posts being 3" X 4' plastic pipe.

The claim monument on which the Notice is posted lies approximately midway between the two sides and is 1490 feet from the East end and 10 feet from the West end. The general course of the Lode as near as may be is East and West.

To tie this Claim to the Public Survey, begin at the northeast corner, Section 23, Township 22 N., Range 50 E., Mt. Diablo P.M., bear north, 4470 feet, and west, 4500 feet to the northeast corner of this Claim.

The location work consisted of making the map as provided in NRS 517.040.
Dated August 4 A.D., 1986, and filed in duplicate.

Atlas Precious Metals, Inc.
P.O. Box 1207
Moab, Utah 84532

By: Gregory McN. French
its Agent
-Locator-

STATE OF NEVADA)
COUNTY OF EUREKA) SS.

Sworn to and acknowledged before me this 8th day of August, 1986, by Gregory McN. French as Agent for ATLAS PRECIOUS METALS, INC.

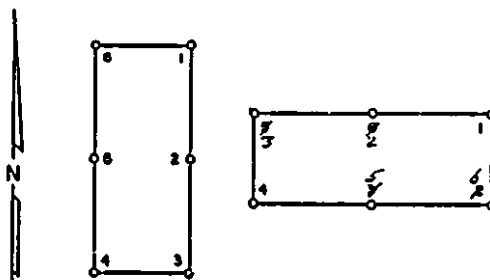
Shirley Allison
Notary Public

My Commission Expires:
9/29/89



OFFICIAL SEAL
SHIRLEY ALLISON
Notary Public - Nevada
EUREKA COUNTY
My Comm. Exp. SEPT 29, 1989

86 AUG 21 AIO: 53

OFFICIAL RECORDS
EUREKA COUNTY, NEVADA
M.H. REBALEATI, RECORDER
FILE NO. 104433
FEE \$ 5.75

CERTIFICATE OF LOCATION - NEVADA

THE UNDERSIGNED, hereby certifies that ATLAS PRECIOUS METALS, INC., by its Agent, the undersigned, does hereby locate the WI 186 Lode Mining Claim on this 1st day of July, 1986, situated in the Unknown Mining District, Eureka County, Nevada.

Said Claim is located in the NE (Quarter) Section(s) 15, Township 22 N., Range 50 E., Mt. Diablo P.M., and more particularly described as follows, to wit:

Beginning at the northeast corner post No. 1,

Thence, 600 feet in a South direction to Post No. 2,
Thence, 750 feet in a West direction to Post No. 3,
Thence, 750 feet in a West direction to Post No. 4,
Thence, 600 feet in a North direction to Post No. 5,
Thence, 750 feet in a East direction to Post No. 6,
Thence, 750 feet in a East direction to Post No. 1,

the point of beginning and all posts being 3" X 4' plastic pipe.

The claim monument on which the Notice is posted lies approximately midway between the two sides and is 10 feet from the East end and 1490 feet from the West end. The general course of the lode as near as may be is East and West.

To tie this Claim to the Public Survey, begin at the northeast corner, Section 23, Township 22 N., Range 50 E., Mt. Diablo P.M., bear north, 4470 feet, and west, 6000 feet to the northeast corner of this Claim.

The location work consisted of making the map as provided in NRS 517.040. Dated August 4 A.D., 1986, and filed in duplicate.

Atlas Precious Metals, Inc.
P.O. Box 1207
Moab, Utah 84532

By: Gregory McN. French
Its Agent
-Locator-

STATE OF NEVADA)
COUNTY OF EUREKA) ss.

Sworn to and acknowledged before me this 8th day of August, 1986, by Gregory McN. French as Agent for ATLAS PRECIOUS METALS, INC.

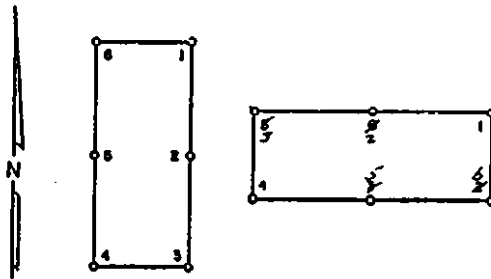
Shirley Allison
Notary Public

My Commission Expires:
9/29/89



OFFICIAL SEAL
SHIRLEY ALLISON
Notary Public-Nevada
EUREKA COUNTY
My Comm. Exp. SEPT 29, 1989

86 AUG 21 AIO: 53

OFFICIAL RECORDS
EUREKA COUNTY, NEVADA
M.N. REBALEATI, RECORDER
FILE NO. 104434
FEE \$ 5.75

CERTIFICATE OF LOCATION - NEVADA

THE UNDERSIGNED, hereby certifies that ATLAS PRECIOUS METALS, INC., by its Agent, the undersigned, does hereby locate the WI 187 Lode Mining Claim on this 1st day of July, 1986, situated in the Unknown Mining District, Eureka County, Nevada.

Said Claim is located in the NE(NW) (Quarter) Section(s) 15(14), Township 22 N., Range 50 E., Mt. Diablo P.M., and more particularly described as follows, to wit:

Beginning at the northeast corner post No. 1,

Thence, 600 feet in a South direction to Post No. 6,
Thence, 750 feet in a West direction to Post No. 5,
Thence, 750 feet in a West direction to Post No. 4,
Thence, 600 feet in a North direction to Post No. 7,
Thence, 750 feet in a East direction to Post No. 2,
Thence, 750 feet in a East direction to Post No. 1,

the point of beginning and all posts being 3" X 4' plastic pipe.

The claim monument on which the Notice is posted lies approximately midway between the two sides and is 1490 feet from the East end and 10 feet from the West end. The general course of the Lode as near as may be is East and West.

To tie this Claim to the Public Survey, begin at the northeast corner, Section 23, Township 22 N., Range 50 E., Mt. Diablo P.M., bear north, 3870 feet, and west, 4500 feet to the northeast corner of this Claim.

The location work consisted of making the map as provided in NRS 517.040.
Dated August 4 A.D., 1986, and filed in duplicate.

Atlas Precious Metals, Inc.
P.O. Box 1207
Moab, Utah 84532

By: Gregory McN. French
Its Agent
-Locator-

STATE OF NEVADA)
COUNTY OF EUREKA) ss.

Sworn to and acknowledged before me this 8th day of August, 1986, by Gregory McN. French as Agent for ATLAS PRECIOUS METALS, INC.

My Commission Expires:
9/29/89



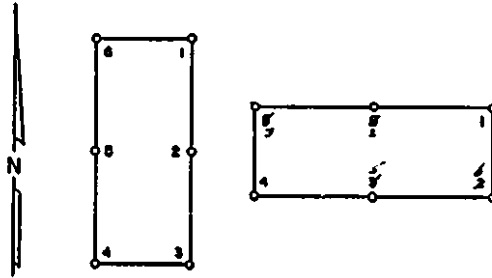
OFFICIAL SEAL
SHIRLEY ALLISON
Notary Public-Nevada
EUREKA COUNTY
My Comm. Exp. SEPT 29, 1989

Shirley Allison
Notary Public

104435

RECORDED AT REQUEST OF
APEX SURVEYING INC
BOOK 147 PAGE 540

86 AUG 21 AIO: 53

OFFICIAL RECORDS
EUREKA COUNTY, NEVADA
M.N. REBALANCE RECORD
FILE NO. 104435
PAGE 5.75

CERTIFICATE OF LOCATION - NEVADA

THE UNDERSIGNED, hereby certifies that ATLAS PRECIOUS METALS, INC., by its Agent, the undersigned, does hereby locate the WI 188 Lode Mining Claim on this 1st day of July, 1986, situated in the Unknown Mining District, Eureka County, Nevada.

Said Claim is located in the NE (Quarter) Section(s) 15, Township 22 N., Range 50 E., Mt. Diablo P.M., and more particularly described as follows, to wit:

Beginning at the northeast corner post No. 1,

Thence, 600 feet in a South direction to Post No. 2,
Thence, 750 feet in a West direction to Post No. 3,
Thence, 750 feet in a West direction to Post No. 4,
Thence, 600 feet in a North direction to Post No. 5,
Thence, 750 feet in a East direction to Post No. 6,
Thence, 750 feet in a East direction to Post No. 1,

the point of beginning and all posts being 3" X 4' plastic pipe.

The claim monument on which the Notice is posted lies approximately midway between the two sides and is 10 feet from the East end and 1490 feet from the West end. The general course of the lode as near as may be is East and West.

To tie this Claim to the Public Survey, begin at the northeast corner, Section 23, Township 22 N., Range 50 E., Mt. Diablo P.M., bear north, 3870 feet, and west, 6000 feet to the northeast corner of this Claim.

The location work consisted of making the map as provided in NRS 517.040. Dated August 4 A.D., 1986, and filed in duplicate.

Atlas Precious Metals, Inc.
P.O. Box 1207
Moab, Utah 84532

By:

Gregory McN. French
its Agent
-Locator-

STATE OF NEVADA)
COUNTY OF EUREKA) ss.

Sworn to and acknowledged before me this 8th day of August, 1986, by Gregory McN. French as Agent for ATLAS PRECIOUS METALS, INC.

My Commission Expires:

9/29/89

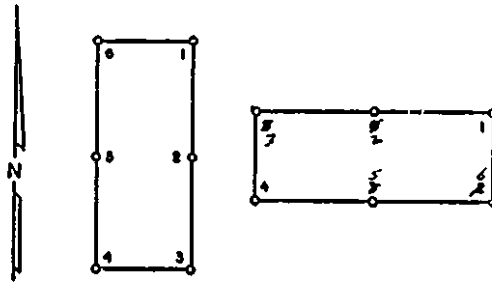


OFFICIAL SEAL
SHIRLEY ALLISON
Notary Public-Nevada
EUREKA COUNTY
My Comm. Exp. SEPT 29, 1989

Shirley Allison
Notary Public

BOOK 147 PAGE 540

26 AUG 21 AIO: 53

OFFICIAL RECORDS
EUREKA COUNTY, NEVADA
M.H. REBALEATI, RECORDER
FILE NO. **104436**
FEES \$5.75

CERTIFICATE OF LOCATION - NEVADA

THE UNDERSIGNED, hereby certifies that ATLAS PRECIOUS METALS, INC., by its Agent, the undersigned, does hereby locate the WI 189 Lode Mining Claim on this 1st day of July, 1986, situated in the Unknown Mining District, Eureka County, Nevada.

Said Claim is located in the NE(NW) (Quarter) Section(s) 15(14), Township 22 N., Range 50 E., Mt. Diablo P.M., and more particularly described as follows, to wit:

Beginning at the northeast corner post No. 1,

Thence, 600 feet in a South direction to Post No. 2,
Thence, 750 feet in a West direction to Post No. 3,
Thence, 750 feet in a West direction to Post No. 4,
Thence, 600 feet in a North direction to Post No. 2,
Thence, 750 feet in a East direction to Post No. 2,
Thence, 750 feet in a East direction to Post No. 1,

the point of beginning and all posts being 3" X 4' plastic pipe.

The claim monument on which the Notice is posted lies approximately midway between the two sides and is 1490 feet from the East end and 10 feet from the West end. The general course of the Lode as near as may be is East and West.

To tie this Claim to the Public Survey, begin at the northeast corner, Section 23, Township 22 N., Range 50 E., Mt. Diablo P.M., bear north, 3270 feet, and west, 4500 feet to the northeast corner of this Claim.

The location work consisted of making the map as provided in NRS 517.040. Dated August 4 A.D., 1986, and filed in duplicate.

Atlas Precious Metals, Inc.
P.O. Box 1207
Hoab, Utah 84532

By: Gregory McN. French
Its Agent
-Locator-

STATE OF NEVADA)
COUNTY OF EUREKA) ss.

Sworn to and acknowledged before me this 8th day of August, 1986, by Gregory McN. French as Agent for ATLAS PRECIOUS METALS, INC.

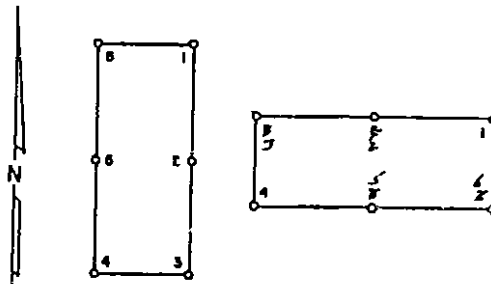
My Commission Expires:
9/29/89



OFFICIAL SEAL
SHIRLEY ALLISON
Notary Public-Nevada
EUREKA COUNTY
My Comm. Exp. SEPT 29, 1989

Notary Public

86 AUG 21 AIO: 53


 OFFICIAL RECORDS
 EUREKA COUNTY, NEVADA
 H.N. REBALEATI, RECORDER
 FILE NO. 104437
 FEE \$ 5.75

CERTIFICATE OF LOCATION - NEVADA

THE UNDERSIGNED, hereby certifies that ATLAS PRECIOUS METALS, INC., by its Agent, the undersigned, does hereby locate the WI 190 Lode Mining Claim on this 1st day of July, 1986, situated in the Unknown Mining District, Eureka County, Nevada.

Said Claim is located in the NE (Quarter) Section(s) 15, Township 22 N., Range 50 E., Mt. Diablo P.M., and more particularly described as follows, to wit:

Beginning at the northeast corner post No. 1,

Thence, 600 feet in a South direction to Post No. 2,
 Thence, 750 feet in a West direction to Post No. 3,
 Thence, 750 feet in a West direction to Post No. 4,
 Thence, 600 feet in a North direction to Post No. 5,
 Thence, 750 feet in a East direction to Post No. 6,
 Thence, 750 feet in a East direction to Post No. 1,

the point of beginning and all posts being 3" X 4' plastic pipe.

The claim monument on which the Notice is posted lies approximately midway between the two sides and is 10 feet from the East end and 1490 feet from the West end. The general course of the Lode as near as may be is East and West.

To tie this Claim to the Public Survey, begin at the northeast corner, Section 23, Township 22 N., Range 50 E., Mt. Diablo P.M., bear north, 3270 feet, and west, 6000 feet to the northeast corner of this Claim.

The location work consisted of making the map as provided in NRS 517.040.
 Dated August 4 A.D., 1986, and filed in duplicate.

Atlas Precious Metals, Inc.
 P.O. Box 1207
 Hoab, Utah 84532

By:

Gregory McN. French
 Its Agent
 -Locator-

STATE OF NEVADA)
) SS.
 COUNTY OF EUREKA)

Sworn to and acknowledged before me this 8th day of August, 1986, by Gregory McN. French as Agent for ATLAS PRECIOUS METALS, INC.

Shirley Allison
 Notary Public

My Commission Expires:

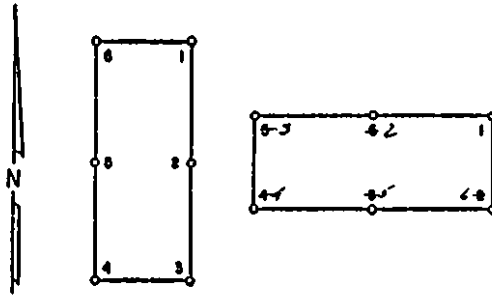
9/29/89



OFFICIAL SEAL
 SHIRLEY ALLISON
 Notary Public-Nevada
 EUREKA COUNTY
 My Comm. Exp. SEPT 29, 1989

BOOK 147 PAGE 542

86 AUG 21 AIO: 53

OFFICIAL RECORDS
EUREKA COUNTY, NEVADA
M.N. REBALANCE RECORDS
FILE NO. 104438
P. 5.75

CERTIFICATE OF LOCATION - NEVADA

THE UNDERSIGNED, hereby certifies that ATLAS PRECIOUS METALS, INC., by its Agent, the undersigned, does hereby locate the WI 191 Lode Mining Claim on this 14th day of July, 1986, situated in the Unknown Mining District, Eureka County, Nevada.

Said Claim is located in the SW(SE) (Quarter) Section(s) 35 (35), Township 23 N., Range 50 E., Mt. Diablo P.M., and more particularly described as follows, to wit:

Beginning at the northeast corner post No. 1,

Thence, 600 feet in a South direction to Post No. 2,
Thence, 750 feet in a West direction to Post No. 3,
Thence, 750 feet in a West direction to Post No. 4,
Thence, 600 feet in a North direction to Post No. 5,
Thence, 750 feet in a East direction to Post No. 6,
Thence, 750 feet in a East direction to Post No. 1,

the point of beginning and all posts being 3" X 4" plastic pipe.

The claim monument on which the Notice is posted lies approximately midway between the two sides and is 1490 feet from the east end and 10 feet from the west end. The general course of the Lode as near as may be is east and west.

To tie this Claim to the Public Survey, begin at the northeast corner, Section 23, Township 22 N., Range 50 E., Mt. Diablo P.M., bear north, 18270 feet, and west, 1500 feet to the northeast corner of this Claim.

The location work consisted of making the map as provided in NRS 517.040.
Dated August 4 A.D., 1986, and filed in duplicate.

Atlas Precious Metals, Inc.
P.O. Box 1207
Moab, Utah 84532


By: 

Its Agent
-Locator-

STATE OF WYOMING)
COUNTY OF FREMONT) SS.

Sworn to and acknowledged before me this 11th day of August 1986, by Richard D. Inberg as Agent for ATLAS PRECIOUS METALS, INC.

My Commission Expires:
May 25, 1988

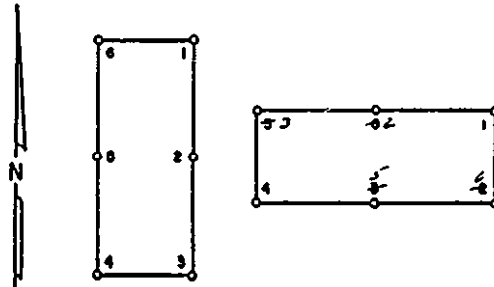


BOOK 147 PAGE 543

104439

RECORDED AT REQUEST OF
APEX SURVEYING INC
BOOK 147 PAGE 544

86 AUG 21 AIO: 53



OFFICIAL RECORDS
EUREKA COUNTY, NEVADA
M.H. REBALEATI, RECORDER
FILE NO. 104439
FEE \$ 5.75

CERTIFICATE OF LOCATION - NEVADA

THE UNDERSIGNED, hereby certifies that ATLAS PRECIOUS METALS, INC., by its Agent, the undersigned, does hereby locate the WI 192 Lode Mining Claim on this 14th day of July, 1986, situated in the Unknown Mining District, Eureka County, Nevada.

Said Claim is located in the SW (Quarter) Section(s) 35, Township 23 N., Range 50 E., Mt. Diablo P.M., and more particularly described as follows, to wit:

Beginning at the northeast corner post No. 1,

Thence, 600 feet in a South direction to Post No. 2,
Thence, 750 feet in a West direction to Post No. 3,
Thence, 750 feet in a West direction to Post No. 4,
Thence, 600 feet in a North direction to Post No. 5,
Thence, 750 feet in a East direction to Post No. 6,
Thence, 750 feet in a East direction to Post No. 1,

the point of beginning and all posts being 3" X 4' plastic pipe.

The claim monument on which the Notice is posted lies approximately midway between the two sides and is 10 feet from the east end and 1490 feet from the west end. The general course of the Lode as near as may be is east and west.

To tie this Claim to the Public Survey, begin at the northeast corner, Section 23, Township 22 N., Range 50 E., Mt. Diablo P.M., bear north, 18270 feet, and west, 3000 feet to the northeast corner of this Claim.

The location work consisted of making the map as provided in NRS 517.040. Dated August 4 A.D., 1986, and filed in duplicate.

Atlas Precious Metals, Inc.
P.O. Box 1207
Moab, Utah 84532

By: Richard D. Inberg
Its Agent
-Locator-


STATE OF WYOMING)
COUNTY OF FREMONT) SS.

Sworn to and acknowledged before me this 11th day of August 1986, by Richard D. Inberg as Agent for ATLAS PRECIOUS METALS, INC.

My Commission Expires:

May 25, 1988

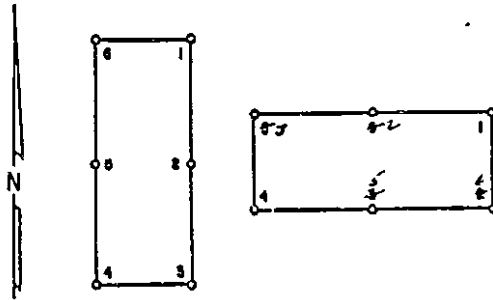
BOOK 147 PAGE 544



104440

RECORDED AT REQUEST OF
APPE SURVEYING INC
BOOK 147 PAGE 545

86 AUG 21 AIO: 53

OFFICIAL RECORDS
EUREKA COUNTY, NEVADA
H.H. REBALEATI, RECORDER
FILE NO. **104440**
FEET 575

CERTIFICATE OF LOCATION - NEVADA

THE UNDERSIGNED, hereby certifies that ATLAS PRECIOUS METALS, INC., by its Agent, the undersigned, does hereby locate the WI 193 Lode Mining Claim on this 14th day of July, 1986, situated in the Unknown Mining District, Eureka County, Nevada.

Said Claim is located in the SW(SE) (Quarter) Section(s) 35(35), Township 23 N., Range 50 E., Mt. Diablo P.M., and more particularly described as follows, to wit:

Beginning at the northeast corner post No. 1,

Thence, 600 feet in a South direction to Post No. 2,
Thence, 750 feet in a West direction to Post No. 3,
Thence, 750 feet in a West direction to Post No. 4,
Thence, 600 feet in a North direction to Post No. 5,
Thence, 750 feet in a East direction to Post No. 6,
Thence, 750 feet in a East direction to Post No. 1,

the point of beginning and all posts being 3" X 4" plastic pipe.

The claim monument on which the Notice is posted lies approximately midway between the two sides and is 1490 feet from the east end and 10 feet from the west end. The general course of the Lode as near as may be is east and west.

To tie this Claim to the Public Survey, begin at the northeast corner, Section 23, Township 22 N., Range 50 E., Mt. Diablo P.M., bear north, 17670 feet, and west, 1500 feet to the northeast corner of this Claim.

The location work consisted of making the map as provided in NRS 517.040. Dated August 4 A.D., 1986, and filed in duplicate.

Atlas Precious Metals, Inc.
P.O. Box 1207
Moab, Utah 84532

By: Richard D. Inberg
Its Agent
-Locator-


STATE OF WYOMING)
COUNTY OF FREMONT) SS.

Sworn to and acknowledged before me this 11th day of August, 1986, by Richard D. Inberg as Agent for ATLAS PRECIOUS METALS, INC.

My Commission Expires:

May 25, 1988

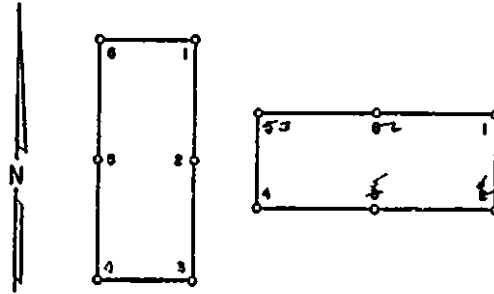
BOOK 147 PAGE 545



104441

RECORDED AT REQUEST OF
APEX SURVEYING INC
BOOK 147 PAGE 546

86 AUG 21 AIO: 53

OFFICIAL RECORDS
EUREKA COUNTY, NEVADA
P.L.N. REBALEATI, RECORDER
FILE NO. 104441
FEE \$ 5.75

CERTIFICATE OF LOCATION - NEVADA

THE UNDERSIGNED, hereby certifies that ATLAS PRECIOUS METALS, INC., by its Agent, the undersigned, does hereby locate the WI 194 Lode Mining Claim on this 14th day of July, 1986, situated in the Unknown Mining District, Eureka County, Nevada.

Said Claim is located in the SW (Quarter) Section(s) 35, Township 23 N., Range 50 E., Mt. Diablo P.M., and more particularly described as follows, to wit:

Beginning at the northeast corner post No. 1,

Thence, 600 feet in a South direction to Post No. 2,
Thence, 750 feet in a West direction to Post No. 3,
Thence, 750 feet in a West direction to Post No. 4,
Thence, 600 feet in a North direction to Post No. 3,
Thence, 750 feet in a East direction to Post No. 2,
Thence, 750 feet in a East direction to Post No. 1,

the point of beginning and all posts being 3" X 4" plastic pipe.

The claim monument on which the Notice is posted lies approximately midway between the two sides and is 10 feet from the east end and 1490 feet from the west end. The general course of the Lode as near as may be is east and west.

To tie this Claim to the Public Survey, begin at the northeast corner, Section 23, Township 22 N., Range 50 E., Mt. Diablo P.M., bear north, 17670 feet, and west, 3000 feet to the northeast corner of this Claim.

The location work consisted of making the map as provided in NRS 517.040. Dated August 4 A.D., 1986, and filed in duplicate.

Atlas Precious Metals, Inc.,
P.O. Box 1207
Moab, Utah 84532

By: Richard D. Inberg

Its Agent
-Locator-


STATE OF WYOMING)
COUNTY OF FREMONT) SS.

Sworn to and acknowledged before me this 11th day of August, 1986, by Richard D. Inberg as Agent for ATLAS PRECIOUS METALS, INC.

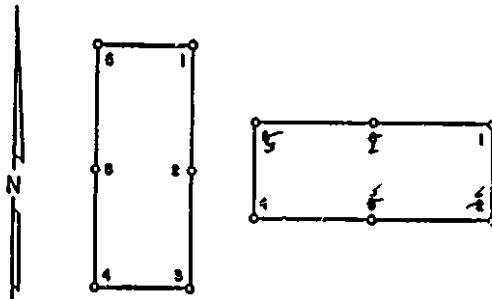
My Commission Expires:

May 25, 1988

BOOK 147 PAGE 546



86 AUG 21 A10: 53

OFFICIAL RECORDS
EUREKA COUNTY, NEVADA
H.M. REBALEATI, RECORDER
FILE NO. 104442
FE 5.75

CERTIFICATE OF LOCATION - NEVADA

THE UNDERSIGNED, hereby certifies that ATLAS PRECIOUS METALS, INC., by its Agent, the undersigned, does hereby locate the W 195 Lode Mining Claim on this 14th day of July, 1986, situated in the Unknown Mining District, Eureka County, Nevada.

Said Claim is located in the SW(SE) (Quarter) Section(s) 35(35), Township 23 N., Range 50 E., Mt. Diablo P.M., and more particularly described as follows, to wit:

Beginning at the northeast corner post No. 1,

Thence, 600 feet in a South direction to Post No. 2,
Thence, 750 feet in a West direction to Post No. 3,
Thence, 750 feet in a West direction to Post No. 4,
Thence, 600 feet in a North direction to Post No. 3,
Thence, 750 feet in a East direction to Post No. 2,
Thence, 750 feet in a East direction to Post No. 1,

the point of beginning and all posts being 3" X 4' plastic pipe.

The claim monument on which the Notice is posted lies approximately midway between the two sides and is 1490 feet from the east end and 10 feet from the west end. The general course of the Lode as near as may be is east and west.

To tie this Claim to the Public Survey, begin at the northeast corner, Section 23, Township 22 N., Range 50 E., Mt. Diablo P.M., bear north, 17070 feet, and west, 1500 feet to the northeast corner of this Claim.

The location work consisted of making the map as provided in NRS 517.040.
Dated August 4 A.D., 1986, and filed in duplicate.

Atlas Precious Metals, Inc.
P.O. Box 1207
Hoab, Utah 84532

By: Richard D. Inberg
Its Agent
-Locator-


STATE OF WYOMING }
COUNTY OF FREMONT } SS.

Sworn to and acknowledged before me this 11th day of August, 1986, by Richard D. Inberg as Agent for ATLAS PRECIOUS METALS, INC.

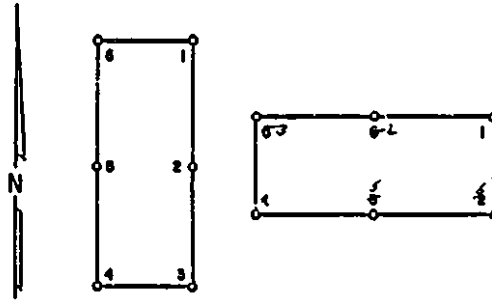
My Commission Expires:

May 25, 1988

BOOK 147 PAGE 547



86 AUG 21 AIO: 53

OFFICIAL RECORDS
EUREKA COUNTY, NEVADA
M.N. REBALEATI, RECORDER
FILE NO. 104443
FEE \$ 5.75

CERTIFICATE OF LOCATION - NEVADA

THE UNDERSIGNED, hereby certifies that ATLAS PRECIOUS METALS, INC., by its Agent, the undersigned, does hereby locate the WI 196 Lode Mining Claim on this 14th day of July, 1986, situated in the Unknown Mining District, Eureka County, Nevada.

Said Claim is located in the SW (Quarter) Section(s) 35, Township 23 N., Range 50 E., Mt. Diablo P.M., and more particularly described as follows, to wit:

Beginning at the northeast corner post No. 1,

Thence, 600 feet in a South direction to Post No. 2,
Thence, 750 feet in a West direction to Post No. 3,
Thence, 750 feet in a West direction to Post No. 4,
Thence, 600 feet in a North direction to Post No. 25,
Thence, 750 feet in a East direction to Post No. 26,
Thence, 750 feet in a East direction to Post No. 1,

the point of beginning and all posts being 3" X 4' plastic pipe.

The claim monument on which the Notice is posted lies approximately midway between the two sides and is 10 feet from the east end and 1490 feet from the west end. The general course of the Lode as near as may be is east and west.

To tie this Claim to the Public Survey, begin at the northeast corner, Section 23, Township 22 N., Range 50 E., Mt. Diablo P.M., bear north, 17070 feet, and west, 3000 feet to the northeast corner of this Claim.

The location work consisted of making the map as provided in NRS 517.040. Dated August 4 A.D., 1986, and filed in duplicate.


Atlas Precious Metals, Inc.
P.O. Box 1207
Hoab, Utah 84532

By: Richard D. Inberg
Its Agent
-Locator-

STATE OF WYOMING)
COUNTY OF FREMONT) SS.

Sworn to and acknowledged before me this 11th day of August 1986, by Richard D. Inberg as Agent for ATLAS PRECIOUS METALS, INC.

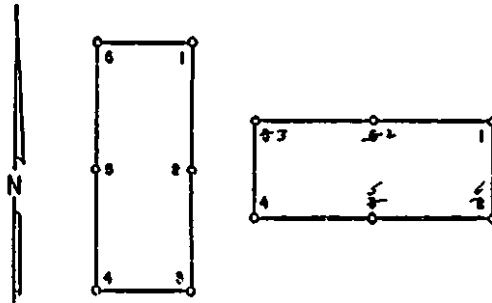
My Commission Expires:
May 25, 1988 BOOK 147 PAGE 548



104444

RECORDED AT REQUEST OF
APEX SURVEYING INC
BOOK 147 PAGE 549

86 AUG 21 A10: 53

OFFICIAL RECORDS
EUREKA COUNTY, NEVADA
M.N. REBALANCE RECORDER
FILE NO. 104444
FEE \$ 5.75

CERTIFICATE OF LOCATION - NEVADA

THE UNDERSIGNED, hereby certifies that ATLAS PRECIOUS METALS, INC., by its Agent, the undersigned, does hereby locate the WI 197 Lode Mining Claim on this 14th day of July, 1986, situated in the Unknown Mining District, Eureka County, Nevada.

Said Claim is located in the SW(SE) (Quarter) Section(s) 35(35), Township 23 N., Range 50 E., Mt. Diablo P.M., and more particularly described as follows, to wit:

Beginning at the northeast corner post No. 1,

Thence, 600 feet in a South direction to Post No. 2,
Thence, 750 feet in a West direction to Post No. 3,
Thence, 750 feet in a West direction to Post No. 4,
Thence, 600 feet in a North direction to Post No. 5,
Thence, 750 feet in a East direction to Post No. 6,
Thence, 750 feet in a East direction to Post No. 1,

the point of beginning and all posts being 3" X 4' plastic pipe.

The claim monument on which the Notice is posted lies approximately midway between the two sides and is 1490 feet from the east end and 10 feet from the west end. The general course of the Lode as near as may be is east and west.

To tie this Claim to the Public Survey, begin at the northeast corner, Section 23, Township 22 N., Range 50 E., Mt. Diablo P.M., bear north, 16470 feet, and west, 1500 feet to the northeast corner of this Claim.

The location work consisted of making the map as provided in NRS 517.040. Dated August 4 A.D., 1986, and filed in duplicate.

Atlas Precious Metals, Inc.
P.O. Box 1207
Moab, Utah 84532

By: Robert D. Schlichting
Its Agent
-Locator-


STATE OF WYOMING)
COUNTY OF FREMONT) ss.

Sworn to and acknowledged before me this 11th day of August, 1986, by Richard D. Inberg as Agent for ATLAS PRECIOUS METALS, INC.

My Commission Expires:

May 25, 1988

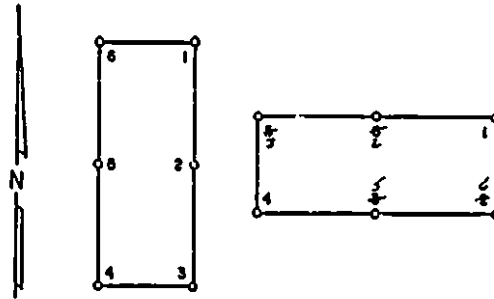
BOOK 147 PAGE 549



104445

RECORDED AT REQUEST OF
APEX SURVEYING INC
BOOK 147 PAGE 550

86 AUG 21 A10: 53

OFFICIAL RECORDS
EUREKA COUNTY, NEVADA
M.H. REBALEATI, RECORDER
FILE NO. 104445
FEE \$ 5.75

CERTIFICATE OF LOCATION - NEVADA

THE UNDERSIGNED, hereby certifies that ATLAS PRECIOUS METALS, INC., by its Agent, the undersigned, does hereby locate the W1 198 Lode Mining Claim on this 14th day of July, 1986, situated in the Unknown Mining District, Eureka County, Nevada.

Said Claim is located in the SW (Quarter) Section(s) 35, Township 23 N., Range 50 E., Mt. Diablo P.M., and more particularly described as follows, to wit:

Beginning at the northeast corner post No. 1,

Thence, 600 feet in a South direction to Post No. 2,
Thence, 750 feet in a West direction to Post No. 3,
Thence, 750 feet in a West direction to Post No. 4,
Thence, 600 feet in a North direction to Post No. 35,
Thence, 750 feet in a East direction to Post No. 26,
Thence, 750 feet in a East direction to Post No. 1,

the point of beginning and all posts being 3" X 4" plastic pipe.

The claim monument on which the Notice is posted lies approximately midway between the two sides and is 10 feet from the east end and 1490 feet from the west end. The general course of the Lode as near as may be is east and west.

To tie this Claim to the Public Survey, begin at the northeast corner, Section 23, Township 22 N., Range 50 E., Mt. Diablo P.M., bear north, 16470 feet, and west, 3000 feet to the northeast corner of this Claim.

The location work consisted of making the map as provided in NRS 517.040.
Dated August 4 A.D., 1986, and filed in duplicate.

Atlas Precious Metals, Inc.
P.O. Box 1207
Moab, Utah 84532

By: Richard D. Inberg
Its Agent
-Locator-


STATE OF WYOMING)
COUNTY OF FREMONT) ss.

Sworn to and acknowledged before me this 11th day of August, 1986, by Richard D. Inberg as Agent for ATLAS PRECIOUS METALS, INC.

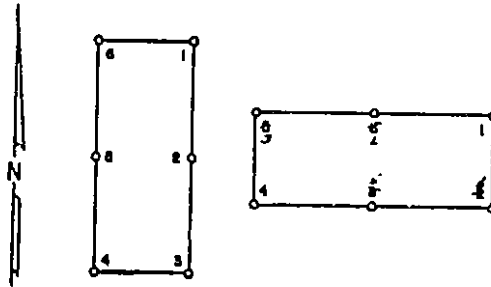
My Commission Expires:

May 25, 1988

BOOK 147 PAGE 550



86 AUG 21 AIO: 53

OFFICIAL RECORDS
EUREKA COUNTY, NEVADA
M.J. REBALEATI, RECORDER
FILE NO. 104446
FEE \$ 5.75

CERTIFICATE OF LOCATION - NEVADA

THE UNDERSIGNED, hereby certifies that ATLAS PRECIOUS METALS, INC., by its Agent, the undersigned, does hereby locate the WI 199 Lode Mining Claim on this 14th day of July, 1986, situated in the Unknown Mining District, Eureka County, Nevada.

Said Claim is located in the MW(NE) (Quarter) Section(s) 14(14), Township 22 N., Range 50 E., Mt. Diablo P.M., and more particularly described as follows, to wit:

Beginning at the northeast corner post No. 1,

Thence, 600 feet in a South direction to Post No. 2,
Thence, 750 feet in a West direction to Post No. 3,
Thence, 750 feet in a West direction to Post No. 4,
Thence, 600 feet in a North direction to Post No. 5,
Thence, 750 feet in a East direction to Post No. 6,
Thence, 750 feet in a East direction to Post No. 1,

the point of beginning and all posts being 3" X 4' plastic pipe.

The claim monument on which the Notice is posted lies approximately midway between the two sides and is 1490 feet from the east end and 10 feet from the west end. The general course of the Lode as near as may be is east and west.

To tie this Claim to the Public Survey, begin at the northeast corner, Section 23, Township 22 N., Range 50 E., Mt. Diablo P.M., bear north, 3270 feet, and west, 1500 feet to the northeast corner of this Claim.

The location work consisted of making the map as provided in NRS 517.040.
Dated August 4 A.D., 1986, and filed in duplicate.

Atlas Precious Metals, Inc.
P.O. Box 1207
Moab, Utah 84532

By: Richard D. Inberg
Its Agent
-Locator-


STATE OF WYOMING)
COUNTY OF FREMONT) SS.

Sworn to and acknowledged before me this 14th day of August, 1986, by Richard D. Inberg as Agent for ATLAS PRECIOUS METALS, INC.,

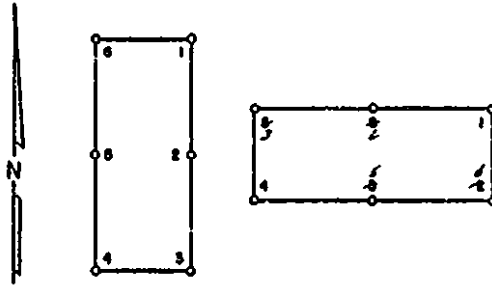
My Commission Expires:

May 25, 1988

BOOK 147 PAGE 551



86 AUG 21 AIO: 53


 OFFICIAL RECORDS
 EUREKA COUNTY, NEVADA
 H.N. REBALEATI, RECORDER
 FILE NO. 104447
 FEE \$ 5.75

CERTIFICATE OF LOCATION - NEVADA

THE UNDERSIGNED, hereby certifies that ATLAS PRECIOUS METALS, INC., by its Agent, the undersigned, does hereby locate the WI 200 Lode Mining Claim on this 14th day of July, 1986, situated in the Unknown Mining District, Eureka County, Nevada.

Said Claim is located in the NW (Quarter) Section(s) 14, Township 22 N., Range 50 E., Mt. Diablo P.M., and more particularly described as follows, to wit:

Beginning at the northeast corner post No. 1,

Thence, 600 feet in a South direction to Post No. 2,
 Thence, 750 feet in a West direction to Post No. 3,
 Thence, 750 feet in a West direction to Post No. 4,
 Thence, 600 feet in a North direction to Post No. 5,
 Thence, 750 feet in a East direction to Post No. 6,
 Thence, 750 feet in a East direction to Post No. 1,

the point of beginning and all posts being 3" X 4' plastic pipe.

The claim monument on which the Notice is posted lies approximately midway between the two sides and is 10 feet from the east end and 1490 feet from the west end. The general course of the Lode as near as may be is east and west.

To tie this Claim to the Public Survey, begin at the northeast corner, Section 23, Township 22 N., Range 50 E., Mt. Diablo P.M., bear north, 3270 feet, and west, 3000 feet to the northeast corner of this Claim.

The location work consisted of making the map as provided in NRS 517.040.
 Dated August 4 A.D., 1986, and filed in duplicate.

Atlas Precious Metals, Inc.
 P.O. Box 1207
 Moab, Utah 84532

By: Richard D. Inberg
 Its Agent
 -Locator-


STATE OF WYOMING }
 COUNTY OF FREMONT } SS.

Sworn to and acknowledged before me this 11th day of August, 1986, by Richard D. Inberg as Agent for ATLAS PRECIOUS METALS, INC.

My Commission Expires;

May 25, 1988

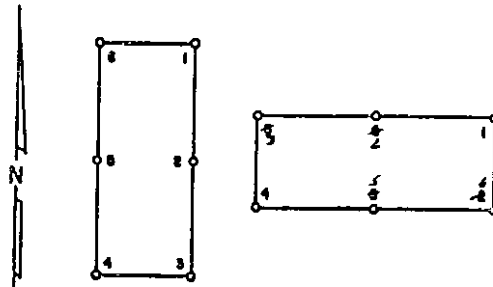
Notary Public



104448

RECORDED AT REQUEST OF
APEX SURVEYING INC
BOOK 147 PAGE 353

86 AUG 21 AIO: 54

OFFICIAL RECORDS
EUREKA COUNTY, NEVADA
M.H. REBALATI, RECORDER
FILE NO. 104448
FEE \$ 5.75

CERTIFICATE OF LOCATION - NEVADA

THE UNDERSIGNED, hereby certifies that ATLAS PRECIOUS METALS, INC., by its Agent, the undersigned, does hereby locate the W1 201 Lode Mining Claim on this 14th day of July, 1986, situated in the Unknown Mining District, Eureka County, Nevada.

Said Claim is located in the NW(NE) (Quarter) Section(s) 14(14), Township 22 N., Range 50 E., Mt. Diablo P.M., and more particularly described as follows, to wit:

Beginning at the northeast corner post No. 1,

Thence, 600 feet in a South direction to Post No. 2,
Thence, 750 feet in a West direction to Post No. 3,
Thence, 750 feet in a West direction to Post No. 4,
Thence, 600 feet in a North direction to Post No. 35,
Thence, 750 feet in a East direction to Post No. 26,
Thence, 750 feet in a East direction to Post No. 1,

the point of beginning and all posts being 3" X 4" plastic pipe.

The claim monument on which the Notice is posted lies approximately midway between the two sides and is 1490 feet from the east end and 10 feet from the west end. The general course of the lode as near as may be is east and west.

To tie this Claim to the Public Survey, begin at the northeast corner, Section 23, Township 22 N., Range 50 E., Mt. Diablo P.M., bear north, 3870 feet, and west, 1500 feet to the northeast corner of this Claim.

The location work consisted of making the map as provided in NRS 517.040. Dated August 4 A.D., 1986, and filed in duplicate.

Atlas Precious Metals, Inc.
P.O. Box 1207
Moab, Utah 84532

By: Richard D. Inberg
Its Agent
-Locator-


STATE OF WYOMING)
COUNTY OF FREMONT) SS.

Sworn to and acknowledged before me this 14th day of August, 1986, by Richard D. Inberg as Agent for ATLAS PRECIOUS METALS, INC.

My Commission Expires:

May 25, 1988

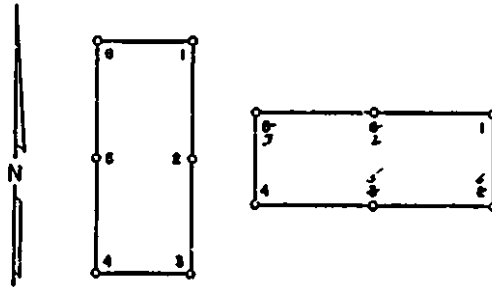
BOOK 147 PAGE 553



104449

RECORDED AT REQUEST OF
APEX SURVEYING INC.
BOOK 147 PAGE 554

86 AUG 21 AIO: 84

OFFICIAL RECORDS
EUREKA COUNTY, NEVADA
M.N. REBALEATI, RECORDER
FILE NO. 104449
FEE \$ 5.75

CERTIFICATE OF LOCATION - NEVADA

THE UNDERSIGNED, hereby certifies that ATLAS PRECIOUS METALS, INC., by its Agent, the undersigned, does hereby locate the WI 202 Lode Mining Claim on this 13th day of July, 1986, situated in the Unknown Mining District, Eureka County, Nevada.

Said Claim is located in the NW (Quarter) Section(s) 14, Township 22 N., Range 50 E., Mt. Diablo P.M., and more particularly described as follows, to wit:

Beginning at the northeast corner post No. 1,

Thence, 600 feet in a South direction to Post No. 2,
Thence, 750 feet in a West direction to Post No. 3,
Thence, 750 feet in a West direction to Post No. 4,
Thence, 600 feet in a North direction to Post No. 35,
Thence, 750 feet in a East direction to Post No. 26,
Thence, 750 feet in a East direction to Post No. 1,

the point of beginning and all posts being 3" X 4' plastic pipe.

The claim monument on which the Notice is posted lies approximately midway between the two sides and is 10 feet from the east end and 1490 feet from the west end. The general course of the Lode as near as may be is east and west.

To tie this Claim to the Public Survey, begin at the northeast corner, Section 23, Township 22 N., Range 50 E., Mt. Diablo P.M., bear north, 3870 feet, and west, 3000 feet to the northeast corner of this Claim.

The location work consisted of making the map as provided in NRS 517.040.
Dated August 4 A.D., 1986, and filed in duplicate.

Atlas Precious Metals, Inc.
P.O. Box 1207
Moab, Utah 84532

By: Richard D. Inberg
Its Agent
-Locator-


STATE OF WYOMING)
COUNTY OF FREMONT) SS.

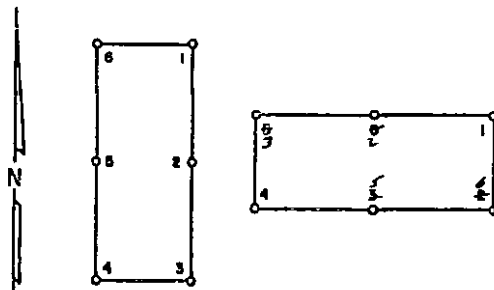
Sworn to and acknowledged before me this 11th day of August, 1986, by Richard D. Inberg as Agent for ATLAS PRECIOUS METALS, INC.

My Commission Expires:

May 25, 1988

BOOK 147 PAGE 554





86 AUG 21 A10: 54

OFFICIAL RECORDS
EUREKA COUNTY, NEVADA
M.N. REBALEATI, RECORDER
FILE NO. 104450
FEE \$ 5.75

CERTIFICATE OF LOCATION - NEVADA

THE UNDERSIGNED, hereby certifies that ATLAS PRECIOUS METALS, INC., by its Agent, the undersigned, does hereby locate the WI 203 Lode Mining Claim on this 14th day of July, 1986, situated in the Unknown Mining District, Eureka County, Nevada.

Said Claim is located in the NW(NE) (Quarter) Section(s) 14(14), Township 22 N., Range 50 E., Mt. Diablo P.M., and more particularly described as follows, to wit:

Beginning at the northeast corner post No. 1,

Thence, 600 feet in a South direction to Post No. 2,
Thence, 750 feet in a West direction to Post No. 3,
Thence, 750 feet in a West direction to Post No. 4,
Thence, 600 feet in a North direction to Post No. 5,
Thence, 750 feet in a East direction to Post No. 6,
Thence, 750 feet in a East direction to Post No. 1,

the point of beginning and all posts being 3" X 4" plastic pipe.

The claim monument on which the Notice is posted lies approximately midway between the two sides and is 1490 feet from the east end and 10 feet from the west end. The general course of the Lode as near as may be is east and west.

To tie this Claim to the Public Survey, begin at the northeast corner, Section 23, Township 22 N., Range 50 E., Mt. Diablo P.M., bear north, 4470 feet, and west, 1500 feet to the northeast corner of this Claim.

The location work consisted of making the map as provided in NRS 517.040. Dated August 4 A.D., 1986, and filed in duplicate.

Atlas Precious Metals, Inc.
P.O. Box 1207
Moab, Utah 84532

By: Richard D. Inberg
Its Agent
-Locator-


STATE OF WYOMING)
COUNTY OF FREMONT) SS.

Sworn to and acknowledged before me this 11th day of August, 1986, by Richard D. Inberg as Agent for ATLAS PRECIOUS METALS, INC.

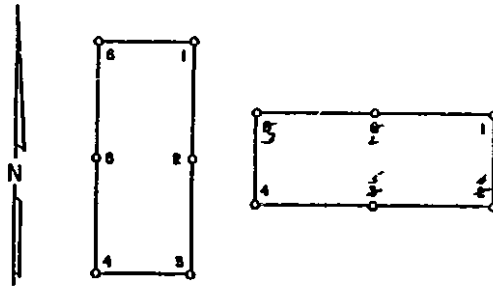
My Commission Expires:

May 25, 1988

BOOK 147 PAGE 555



86 AUG 21 A10:54

OFFICIAL RECORDS
EUREKA COUNTY, NEVADA
M.N. REBALEATI, RECORDER
FILE NO. 104451
FEE \$ 5.75

CERTIFICATE OF LOCATION - NEVADA

THE UNDERSIGNED, hereby certifies that ATLAS PRECIOUS METALS, INC., by its Agent, the undersigned, does hereby locate the WI 204 Lode Mining Claim on this 14th day of July, 1986, situated in the Unknown Mining District, Eureka County, Nevada.

Said Claim is located in the NW (Quarter) Section(s) 14, Township 22 N., Range 50 E., Mt. Diablo P.M., and more particularly described as follows, to wit:

Beginning at the northeast corner post No. 1,

Thence, 600 feet in a South direction to Post No. 2,
Thence, 750 feet in a West direction to Post No. 3,
Thence, 750 feet in a West direction to Post No. 4,
Thence, 600 feet in a North direction to Post No. 5,
Thence, 750 feet in a East direction to Post No. 6,
Thence, 750 feet in a East direction to Post No. 1,

the point of beginning and all posts being 3" X 4' plastic pipe.

The claim monument on which the Notice is posted lies approximately midway between the two sides and is 10 feet from the east end and 1490 feet from the west end. The general course of the Lode as near as may be is east and west.

To tie this Claim to the Public Survey, begin at the northeast corner, Section 23, Township 22 N., Range 50 E., Mt. Diablo P.M., bear north, 4470 feet, and west, 3000 feet to the northeast corner of this Claim.

The location work consisted of making the map as provided in NRS 517.040. Dated August 4 A.D., 1986, and filed in duplicate.

Atlas Precious Metals, Inc.
P.O. Box 1207
Moab, Utah 84532

By: Richard D. Inberg
Its Agent
-Locator-

STATE OF WYOMING)
COUNTY OF FREMONT) SS.

Sworn to and acknowledged before me this 11th day of August, 1986, by Richard D. Inberg as Agent for ATLAS PRECIOUS METALS, INC.

My Commission Expires;

May 25, 1988

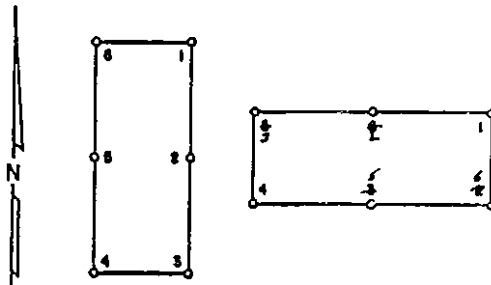
BOOK 147 PAGE 556

Robert W. Schlitching
Notary Public
Robert W. Schlitching - Notary Public
County of Fremont State Wyoming
My Commission Expires May 25, 1988

104452

RECORDED AT REQUEST OF
APEX SURVEYING INC
BOOK 147 PAGE 557

86 AUG 21 A10: 54

OFFICIAL RECORDS
EUREKA COUNTY, NEVADA
M.H. REBALEATI, RECORDER
FILE NO. 104452
FEE \$ 5.75

CERTIFICATE OF LOCATION - NEVADA

THE UNDERSIGNED, hereby certifies that ATLAS PRECIOUS METALS, INC., by its Agent, the undersigned, does hereby locate the W1 205 Lode Mining Claim on this 14th day of July, 1986, situated in the Unknown Mining District, Eureka County, Nevada.

Said Claim is located in the NW (Quarter) Section(s) 14, Township 22 N., Range 50 E., Mt. Diablo P.M., and more particularly described as follows, to wit:

Beginning at the northeast corner post No. 1,

Thence, 600 feet in a South direction to Post No. 2,
Thence, 750 feet in a West direction to Post No. 3,
Thence, 750 feet in a West direction to Post No. 4,
Thence, 600 feet in a North direction to Post No. 5,
Thence, 750 feet in a East direction to Post No. 6,
Thence, 750 feet in a East direction to Post No. 1,

the point of beginning and all posts being 3" X 4" plastic pipe.

The claim monument on which the Notice is posted lies approximately midway between the two sides and is 10 feet from the east end and 1490 feet from the west end. The general course of the Lode as near as may be is east and west.

To tie this Claim to the Public Survey, begin at the northeast corner, Section 23, Township 22 N., Range 50 E., Mt. Diablo P.M., bear north, 5070 feet, and west, 3000 feet to the northeast corner of this Claim.

The location work consisted of making the map as provided in NRS 517.040. Dated August 4 A.D., 1986, and filed in duplicate.

Atlas Precious Metals, Inc.
P.O. Box 1207
Moab, Utah 84532

By: Richard D. Inberg
Its Agent
-Locator-


STATE OF WYOMING)
COUNTY OF FREMONT) SS.

Sworn to and acknowledged before me this 11th day of August, 1986, by Richard D. Inberg as Agent for ATLAS PRECIOUS METALS, INC.

My Commission Expires:

May 25, 1988

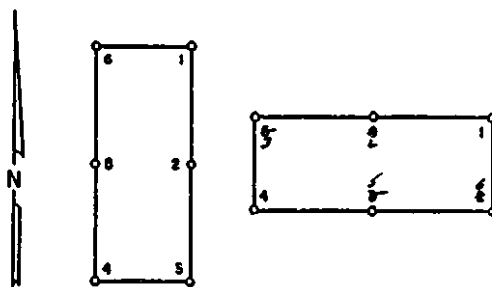
BOOK 147 PAGE 557



104453

RECORDED AT REQUEST OF
APEX SURVEYING INC
BOOK 147 PAGE 558

86 AUG 21 AIO: 54

OFFICIAL RECORDS
EUREKA COUNTY, NEVADA
M.N. REBALANCE RECORDER
FILE NO. 104453
FEE \$ 5.75

CERTIFICATE OF LOCATION - NEVADA

THE UNDERSIGNED, hereby certifies that ATLAS PRECIOUS METALS, INC., by its Agent, the undersigned, does hereby locate the WI 206 Lode Mining Claim on this 14th day of July, 1986, situated in the Unknown Mining District, Eureka County, Nevada.

Said Claim is located in the SW(NW) (Quarter) Section(s) 11(14), Township 22 N., Range 50 E., Mt. Diablo P.M., and more particularly described as follows, to wit:

Beginning at the northeast corner post No. 1,

Thence, 600 feet in a South direction to Post No. 2,
Thence, 750 feet in a West direction to Post No. 3,
Thence, 750 feet in a West direction to Post No. 4,
Thence, 600 feet in a North direction to Post No. 5,
Thence, 750 feet in a East direction to Post No. 2,
Thence, 750 feet in a East direction to Post No. 1,

the point of beginning and all posts being 3" X 4' plastic pipe.

The claim monument on which the Notice is posted lies approximately midway between the two sides and is 10 feet from the east end and 1490 feet from the west end. The general course of the Lode as near as may be is east and west.

To tie this Claim to the Public Survey, begin at the northeast corner, Section 23, Township 22 N., Range 50 E., Mt. Diablo P.M., bear north, 5670 feet, and west, 3000 feet to the northeast corner of this Claim.

The location work consisted of making the map as provided in NRS 517.040. Dated August 4 A.D., 1986, and filed in duplicate.

Atlas Precious Metals, Inc.
P.O. Box 1207
Moab, Utah 84532


By: Richard D. Inberg

Its Agent
-Locator-

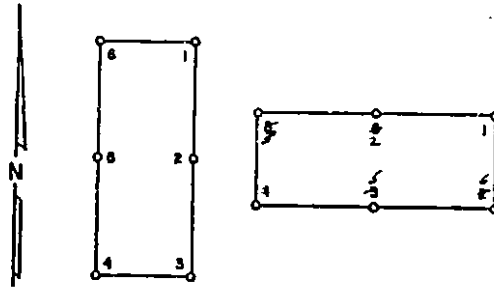
STATE OF WYOMING)
COUNTY OF FREMONT) ss.

Sworn to and acknowledged before me this 11th day of August, 1986, by Richard D. Inberg as Agent for ATLAS PRECIOUS METALS, INC.

My Commission Expires:

May 25, 1988BOOK 147 PAGE 558

86 AUG 21 AIO: 54

OFFICIAL RECORDS
EUREKA COUNTY, NEVADA
M.N. REBALEATI, RECORDER
FILE NO. 104454
FEE \$ 5.75

CERTIFICATE OF LOCATION - NEVADA

THE UNDERSIGNED, hereby certifies that ATLAS PRECIOUS METALS, INC., by its Agent, the undersigned, does hereby locate the WI 207 Lode Mining Claim on this 19th day of July, 1986, situated in the Unknown Mining District, Eureka County, Nevada.

Said Claim is located in the SW(SE) (Quarter) Section(s) 14(14), Township 22 N., Range 50 E., Mt. Diablo P.M., and more particularly described as follows, to wit:

Beginning at the northeast corner post No. 1,

Thence, 600 feet in a South direction to Post No. 2,
Thence, 750 feet in a West direction to Post No. 3,
Thence, 750 feet in a West direction to Post No. 4,
Thence, 600 feet in a North direction to Post No. 3,
Thence, 750 feet in a East direction to Post No. 2,
Thence, 750 feet in a East direction to Post No. 1,

the point of beginning and all posts being 4" X 4" plastic pipe.

The claim monument on which the Notice is posted lies approximately midway between the two sides and is 1490 feet from the east end and 10 feet from the west end. The general course of the Lode as near as may be is east and west.

To tie this Claim to the Public Survey, begin at the northeast corner, Section 23, Township 22 N., Range 50 E., Mt. Diablo P.M., bear north, 2670 feet, and west, 1500 feet to the northeast corner of this Claim.

The location work consisted of making the map as provided in NRS 517.040. Dated August 4 A.D., 1986, and filed in duplicate.

Atlas Precious Metals, Inc.
P.O. Box 1207
Moab, Utah 84532

By: Richard D. Inberg
Its Agent
-Locator-

STATE OF WYOMING)
COUNTY OF FREMONT) SS.

Sworn to and acknowledged before me this 11th day of August, 1986, by Richard D. Inberg as Agent for ATLAS PRECIOUS METALS, INC.

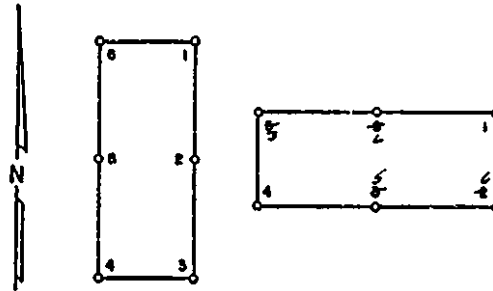
My Commission Expires;

May 25, 1988

BOOK 147 PAGE 559

Robert W. Schliching
Notary Public
Robert W. Schliching - Notary Public
County of Fremont State of Wyoming
My Commission Expires May 25, 1988

86 AUG 21 A10: 54

OFFICIAL RECORDS
EUREKA COUNTY, NEVADA
M.N. REBALEATI, RECORDER
FILE NO 104455
FEES 5.75

CERTIFICATE OF LOCATION - NEVADA

THE UNDERSIGNED, hereby certifies that ATLAS PRECIOUS METALS, INC., by its Agent, the undersigned, does hereby locate the W1 208 Lode Mining Claim on this 19th day of July, 1986, situated in the Unknown Mining District, Eureka County, Nevada.

Said Claim is located in the SW (Quarter) Section(s) 14, Township 22 N., Range 50 E., Mt. Diablo P.M., and more particularly described as follows, to wit:

Beginning at the northeast corner post No. 1,

Thence, 600 feet in a South direction to Post No. 2,
Thence, 750 feet in a West direction to Post No. 3,
Thence, 750 feet in a West direction to Post No. 4,
Thence, 600 feet in a North direction to Post No. 5,
Thence, 750 feet in a East direction to Post No. 6,
Thence, 750 feet in a East direction to Post No. 1,

the point of beginning and all posts being 4" X 4' plastic pipe.

The claim monument on which the Notice is posted lies approximately midway between the two sides and is 10 feet from the east end and 1490 feet from the west end. The general course of the Lode as near as may be is east and west.

To tie this Claim to the Public Survey, begin at the northeast corner, Section 23, Township 22 N., Range 50 E., Mt. Diablo P.M., bear north, 2670 feet, and west, 3000 feet to the northeast corner of this Claim.

The location work consisted of making the map as provided in NRS 517.040. Dated August 4 A.D., 1986, and filed in duplicate.

Atlas Precious Metals, Inc.
P.O. Box 1207
Moab, Utah 84532

By: Richard D. Inberg
Its Agent
-Locator-


STATE OF WYOMING)
COUNTY OF FREMONT) ss.

Sworn to and acknowledged before me this 11th day of August, 1986, by Richard D. Inberg as Agent for ATLAS PRECIOUS METALS, INC.

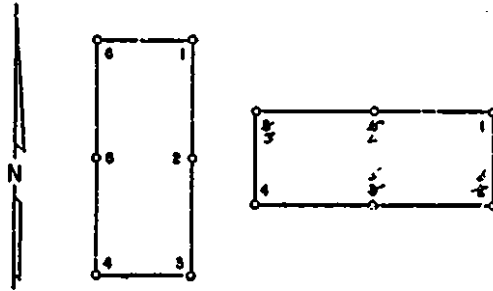
My Commission Expires:

May 25, 1988

BOOK 147 PAGE 560



86 AUG 21 A10:54

OFFICIAL RECORDS
EUREKA COUNTY, NEVADA
H.N. REALEATI, RECORDER
FILE NO. 104456
FEE \$ 5.75

CERTIFICATE OF LOCATION - NEVADA

THE UNDERSIGNED, hereby certifies that ATLAS PRECIOUS METALS, INC., by its Agent, the undersigned, does hereby locate the WI 209 Lode Mining Claim on this 19th day of July, 1986, situated in the Unknown Mining District, Eureka County, Nevada.

Said Claim is located in the SW(SE) (Quarter) Section(s) 14(14), Township 22 N., Range 50 E., Mt. Diablo P.M., and more particularly described as follows, to wit:

Beginning at the northeast corner post No. 1,

Thence, 600 feet in a South direction to Post No. 2,
Thence, 750 feet in a West direction to Post No. 3,
Thence, 750 feet in a West direction to Post No. 4,
Thence, 600 feet in a North direction to Post No. 5,
Thence, 750 feet in a East direction to Post No. 6,
Thence, 750 feet in a East direction to Post No. 1,

the point of beginning and all posts being 4" X 4" plastic pipe.

The claim monument on which the Notice is posted lies approximately midway between the two sides and is 1490 feet from the east end and 10 feet from the west end. The general course of the Lode as near as may be is east and west.

To tie this Claim to the Public Survey, begin at the northeast corner, Section 23, Township 22 N., Range 50 E., Mt. Diablo P.M., bear north, 2070 feet, and west, 1500 feet to the northeast corner of this Claim.

The location work consisted of making the map as provided in NRS 517.040.
Dated August 4 A.D., 1986, and filed in duplicate.

Atlas Precious Metals, Inc.
P.O. Box 1207
Moab, Utah 84532

By: Richard D. Inberg
Its Agent
-Locator-


STATE OF WYOMING)
COUNTY OF FREMONT) SS.

Sworn to and acknowledged before me this 11th day of August, 1986, by Richard D. Inberg as Agent for ATLAS PRECIOUS METALS, INC.

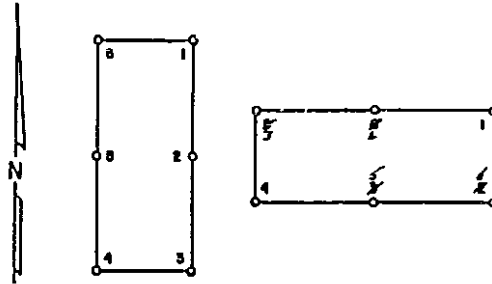
My Commission Expires;

May 25, 1988

BOOK 147 PAGE 561



86 AUG 21 AIO: 54

OFFICIAL RECORDS
EUREKA COUNTY, NEVADA
M.H. REBALEATI, RECORDER
FILE NO. 104457
FEE \$ 5.75

CERTIFICATE OF LOCATION - NEVADA

THE UNDERSIGNED, hereby certifies that ATLAS PRECIOUS METALS, INC., by its Agent, the undersigned, does hereby locate the WI 210 Lode Mining Claim on this 19th day of July, 1986, situated in the Unknown Mining District, Eureka County, Nevada.

Said Claim is located in the SW (quarter) Section(s) 14, Township 22 N., Range 50 E., Mt. Diablo P.M., and more particularly described as follows, to wit:

Beginning at the northeast corner post No. 1,

Thence, 600 feet in a South direction to Post No. 2,
Thence, 750 feet in a West direction to Post No. 3,
Thence, 750 feet in a West direction to Post No. 4,
Thence, 600 feet in a North direction to Post No. 3,
Thence, 750 feet in a East direction to Post No. 2,
Thence, 750 feet in a East direction to Post No. 1,

the point of beginning and all posts being 4" X 4" plastic pipe.

The claim monument on which the Notice is posted lies approximately midway between the two sides and is 10 feet from the east end and 1490 feet from the west end. The general course of the Lode as near as may be is east and west.

To tie this Claim to the Public Survey, begin at the northeast corner, Section 23, Township 22 N., Range 50 E., Mt. Diablo P.M., bear north, 2070 feet, and west, 3000 feet to the northeast corner of this Claim.

The location work consisted of making the map as provided in NRS 517.040.
Dated August 4 A.D., 1986, and filed in duplicate.

Atlas Precious Metals, Inc.
P.O. Box 1207
Moab, Utah 84532

By: Richard D. Inberg
Its Agent
-Locator-


STATE OF WYOMING)
COUNTY OF FREMONT) SS.

Sworn to and acknowledged before me this 11th day of August, 1986, by Richard D. Inberg as Agent for ATLAS PRECIOUS METALS, INC.

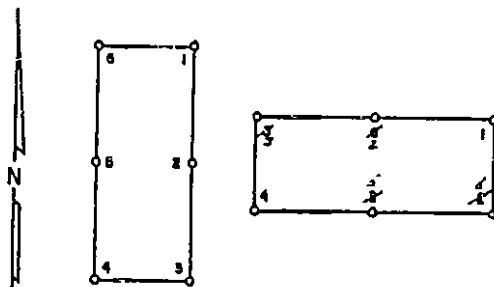
My Commission Expires;

May 25, 1988

BOOK 147 PAGE 562



86 AUG 21 AIO: 54

OFFICIAL RECORDS
EUREKA COUNTY, NEVADA
M.N. REBALEATI, RECORDER
FILE NO. 104458
FEE \$ 5.75

CERTIFICATE OF LOCATION - NEVADA

THE UNDERSIGNED, hereby certifies that ATLAS PRECIOUS METALS, INC., by its Agent, the undersigned, does hereby locate the WI 211 Lode Mining Claim on this 19th day of July, 1986, situated in the Unknown Mining District, Eureka County, Nevada.

Said Claim is located in the SW(SE) (Quarter) Section(s) 14(14), Township 22 N., Range 50 E., Mt. Diablo P.M., and more particularly described as follows, to wit:

Beginning at the northeast corner post No. 1,

Thence, 600 feet in a South direction to Post No. 2,
Thence, 750 feet in a West direction to Post No. 3,
Thence, 750 feet in a West direction to Post No. 4,
Thence, 600 feet in a North direction to Post No. 5,
Thence, 750 feet in a East direction to Post No. 6,
Thence, 750 feet in a East direction to Post No. 1,

the point of beginning and all posts being 4" X 4" plastic pipe.

The claim monument on which the Notice is posted lies approximately midway between the two sides and is 1490 feet from the east end and 10 feet from the west end. The general course of the Lode as near as may be is east and west.

To tie this Claim to the Public Survey, begin at the northeast corner, Section 23, Township 22 N., Range 50 E., Mt. Diablo P.M., bear north, 1470 feet, and west, 1500 feet to the northeast corner of this Claim.

The location work consisted of making the map as provided in NRS 517.040.
Dated August 4 A.D., 1986, and filed in duplicate.

Atlas Precious Metals, Inc.
P.O. Box 1207
Moab, Utah 84532

By: Richard D. Inberg
Its Agent
-Locator-

STATE OF WYOMING)
COUNTY OF FREMONT) ss.

Sworn to and acknowledged before me this 11th day of August, 1986, by Richard D. Inberg as Agent for ATLAS PRECIOUS METALS, INC.

My Commission Expires;

May 25, 1988

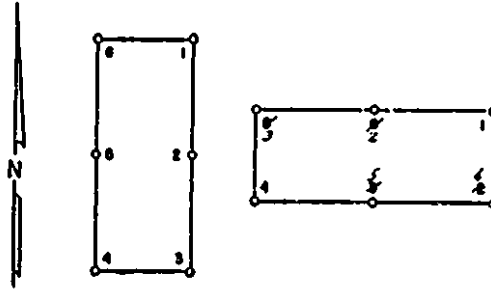
BOOK 147 PAGE 563

Robert W. Schlichting
Notary Public
Robert W. Schlichting - Notary Public
County of Fremont State of Wyoming
My Commission Expires May 25, 1988

104459

RECORDED AT REQUEST OF
APEX SURVEYING INC
BOOK 147 PAGE 564

86 AUG 21 A10: 54

OFFICIAL RECORDS
EUREKA COUNTY, NEVADA
H.M. REBALEATI, RECORDER
FILE NO. 104459
FEE \$ 5.75

CERTIFICATE OF LOCATION - NEVADA

THE UNDERSIGNED, hereby certifies that ATLAS PRECIOUS METALS, INC., by its Agent, the undersigned, does hereby locate the W1 212 Lode Mining Claim on this 19th day of July, 1986, situated in the Unknown Mining District, Eureka County, Nevada.

Said Claim is located in the SW (Quarter) Section(s) 14, Township 22 N., Range 50 E., Mt. Diablo P.M., and more particularly described as follows, to wit:

Beginning at the northeast corner post No. 1,

Thence, 600 feet in a South direction to Post No. 2,
Thence, 750 feet in a West direction to Post No. 3,
Thence, 750 feet in a West direction to Post No. 4,
Thence, 600 feet in a North direction to Post No. 3,
Thence, 750 feet in a East direction to Post No. 2,
Thence, 750 feet in a East direction to Post No. 1,

the point of beginning and all posts being 4" X 4' plastic pipe.

The claim monument on which the Notice is posted lies approximately midway between the two sides and is 10 feet from the east end and 1490 feet from the west end. The general course of the Lode as near as may be is east and west.

To tie this Claim to the Public Survey, begin at the northeast corner, Section 23, Township 22 N., Range 50 E., Mt. Diablo P.M., bear north, 1470 feet, and west, 3000 feet to the northeast corner of this Claim.

The location work consisted of making the map as provided in NRS 517.040.
Dated August 4 A.D., 1986, and filed in duplicate.

Atlas Precious Metals, Inc.
P.O. Box 1207
Moab, Utah 84532


By: Richard D. Inberg
Its Agent
-Locator-

STATE OF WYOMING)
COUNTY OF FREMONT) ss.

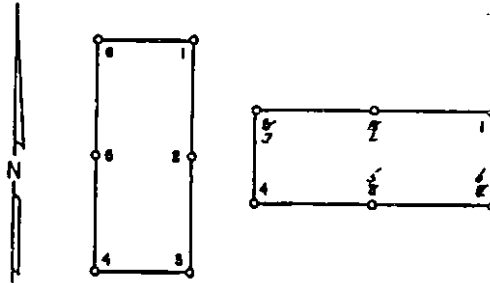
Sworn to and acknowledged before me this 11th day of August, 1986, by Richard D. Inberg as Agent for ATLAS PRECIOUS METALS, INC.

My Commission Expires:

May 25, 1988 BOOK 147 PAGE 564



86 AUG 21 AIO: 584

OFFICIAL RECORDS
EUREKA COUNTY, CALIFORNIA
M.N. REBALEATI, RECORDER
FILE NO. 104460
FEE \$ 5.75

CERTIFICATE OF LOCATION - NEVADA

THE UNDERSIGNED, hereby certifies that ATLAS PRECIOUS METALS, INC., by its Agent, the undersigned, does hereby locate the W 213 Lode Mining Claim on this 19th day of July, 1986, situated in the Unknown Mining District, Eureka County, Nevada.

Said Claim is located in the NE (Quarter) Section(s) 14, Township 22 N., Range 50 E., Mt. Diablo P.M., and more particularly described as follows, to wit:

Beginning at the northeast corner post No. 1,

Thence, 600 feet in a South direction to Post No. 2,
Thence, 750 feet in a West direction to Post No. 3,
Thence, 750 feet in a West direction to Post No. 4,
Thence, 600 feet in a North direction to Post No. 5,
Thence, 750 feet in a East direction to Post No. 6,
Thence, 750 feet in a East direction to Post No. 1,

the point of beginning and all posts being 4" X 4' plastic pipe.

The claim monument on which the Notice is posted lies approximately midway between the two sides and is 1490 feet from the east end and 10 feet from the west end. The general course of the Lode as near as may be is east and west.

To tie this Claim to the Public Survey, begin at the northeast corner, Section 23, Township 22 N., Range 50 E., Mt. Diablo P.M., bear north, 3270 feet, and west, 0 feet to the northeast corner of this Claim.

The location work consisted of making the map as provided in NRS 517.040.
Dated August 4 A.D., 1986, and filed in duplicate.

Atlas Precious Metals, Inc.
P.O. Box 1207
Moab, Utah 84532

By: Richard D. Inberg
Its Agent
-Locator-


STATE OF WYOMING)
COUNTY OF FREMONT) SS.

Sworn to and acknowledged before me this 11th day of August, 1986, by Richard D. Inberg as Agent for ATLAS PRECIOUS METALS, INC.,

My Commission Expires;

May 25, 1988

BOOK 147 PAGE 565

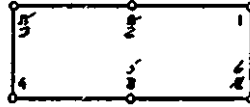
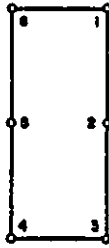


104461

RECORDED AT REQUEST OF
APEX SURVEYING INC
BOOK 147 PAGE 566

86 AUG 21 AIO: 54

N

OFFICIAL RECORDS
EUREKA COUNTY, NEVADA
H.M. REBALEATI, RECORDER
FILE NO. **104461**
FEE \$ **5.75**

CERTIFICATE OF LOCATION - NEVADA

THE UNDERSIGNED, hereby certifies that ATLAS PRECIOUS METALS, INC., by its Agent, the undersigned, does hereby locate the W 214 Lode Mining Claim on this 19th day of July, 1986, situated in the Unknown Mining District, Eureka County, Nevada.

Said Claim is located in the SE (Quarter) Section(s) 14, Township 22 N., Range 50 E., Mt. Diablo P.M., and more particularly described as follows, to wit:

Beginning at the northeast corner post No. 1,

Thence, 600 feet in a South direction to Post No. 2,
Thence, 750 feet in a West direction to Post No. 3,
Thence, 750 feet in a West direction to Post No. 4,
Thence, 600 feet in a North direction to Post No. 2,
Thence, 750 feet in a East direction to Post No. 2,
Thence, 750 feet in a East direction to Post No. 1,

the point of beginning and all posts being 4" X 4" plastic pipe.

The claim monument on which the Notice is posted lies approximately midway between the two sides and is 1490 feet from the east end and 10 feet from the west end. The general course of the Lode as near as may be is east and west.

To tie this Claim to the Public Survey, begin at the northeast corner, Section 23, Township 22 N., Range 50 E., Mt. Diablo P.M., bear north, 2670 feet, and west, 0 feet to the northeast corner of this Claim.

The location work consisted of making the map as provided in NRS 517.040. Dated August 4 A.D., 1986, and filed in duplicate.

Atlas Precious Metals, Inc.
P.O. Box 1207
Moab, Utah 84532

By: Richard D. Inberg
Its Agent
-Locator-


STATE OF WYOMING }
COUNTY OF FREMONT } ss.

Sworn to and acknowledged before me this 11th day of August, 1986, by Richard D. Inberg as Agent for ATLAS PRECIOUS METALS, INC.

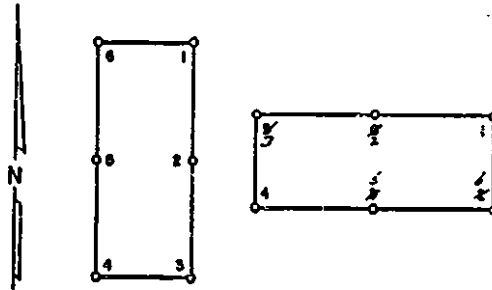
My Commission Expires:
May 25, 1988

BOOK 147 PAGE 566

Notary Public



86 AUG 21 AIO: 54

OFFICIAL RECORDS
EUREKA COUNTY, NEVADA
H.N. REBALEATI, RECORDER
FILE NO. 104462
FEE \$ 5.75

CERTIFICATE OF LOCATION - NEVADA

THE UNDERSIGNED, hereby certifies that ATLAS PRECIOUS METALS, INC., by its Agent, the undersigned, does hereby locate the W1 215 Lode Mining Claim on this 19th day of July, 1986, situated in the Unknown Mining District, Eureka County, Nevada.

Said Claim is located in the SE (Quarter) Section(s) 14, Township 22 N., Range 50 E., Mt. Diablo P.M., and more particularly described as follows, to wit:

Beginning at the northeast corner post No. 1,

Thence, 600 feet in a South direction to Post No. 2,
Thence, 750 feet in a West direction to Post No. 3,
Thence, 750 feet in a West direction to Post No. 4,
Thence, 600 feet in a North direction to Post No. 3,
Thence, 750 feet in a East direction to Post No. 2,
Thence, 750 feet in a East direction to Post No. 1,

the point of beginning and all posts being 4" X 4" plastic pipe.

The claim monument on which the Notice is posted lies approximately midway between the two sides and is 1490 feet from the east end and 10 feet from the west end. The general course of the Lode as near as may be is east and west.

To tie this Claim to the Public Survey, begin at the northeast corner, Section 23, Township 22 N., Range 50 E., Mt. Diablo P.M., bear north, 2070 feet, and west, 0 feet to the northeast corner of this Claim.

The location work consisted of making the map as provided in NRS 517.040. Dated August 4 A.D., 1986, and filed in duplicate.

Atlas Precious Metals, Inc.
P.O. Box 1207
Moab, Utah 84532

By: Richard D. Inberg
Its Agent
-Locator-


STATE OF WYOMING }
COUNTY OF FREMONT } SS.

Sworn to and acknowledged before me this 11th day of August 1986, by Richard D. Inberg as Agent for ATLAS PRECIOUS METALS, INC.

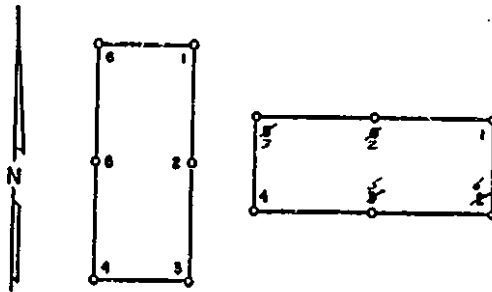
My Commission Expires:

May 25, 1988

BOOK 147 PAGE 567



86 AUG 21 AIO: 54

OFFICIAL RECORDS
EUREKA COUNTY, NEVADA
H.N. REBALEATI, RECORDER
FILE NO. 104463
FEE \$ 5.75

CERTIFICATE OF LOCATION - NEVADA

THE UNDERSIGNED, hereby certifies that ATLAS PRECIOUS METALS, INC., by its Agent, the undersigned, does hereby locate the WI 216 Lode Mining Claim on this 19th day of July, 1986, situated in the Unknown Mining District, Eureka County, Nevada.

Said Claim is located in the SE (Quarter) Section(s) 14, Township 22 N., Range 50 E., Mt. Diablo P.M., and more particularly described as follows, to wit:

Beginning at the northeast corner post No. 1,

Thence, 600 feet in a South direction to Post No. 2,
Thence, 750 feet in a West direction to Post No. 3,
Thence, 750 feet in a West direction to Post No. 4,
Thence, 600 feet in a North direction to Post No. 5,
Thence, 750 feet in a East direction to Post No. 6,
Thence, 750 feet in a East direction to Post No. 1,

the point of beginning and all posts being 4" X 4" plastic pipe.

The claim monument on which the Notice is posted lies approximately midway between the two sides and is 1490 feet from the east end and 10 feet from the west end. The general course of the Lode as near as may be is east and west.

To tie this Claim to the Public Survey, begin at the northeast corner, Section 23, Township 22 N., Range 50 E., Mt. Diablo P.M., bear north, 1470 feet, and west, 0 feet to the northeast corner of this Claim.

The location work consisted of making the map as provided in NRS 517.040. Dated August 4 A.D., 1986, and filed in duplicate,

Atlas Precious Metals, Inc.,
P.O. Box 1207
Moab, Utah 84532

By: Richard D. Inberg

its Agent
-Locator-


STATE OF WYOMING)
COUNTY OF FREMONT) SS.

Sworn to and acknowledged before me this 11th day of August, 1986, by Richard D. Inberg as Agent for ATLAS PRECIOUS METALS, INC.

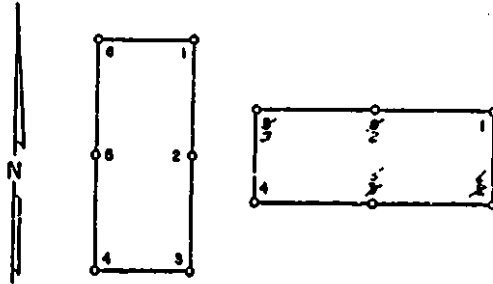
My Commission Expires:

May 25, 1988

300K 147 PAGE 568



86 AUG 21 A10: 54

OFFICIAL RECORDS
EUREKA COUNTY, NEVADA
P.M. REDEALTI RECORDER
FILE NO. **104464**
FEET **5.75**

CERTIFICATE OF LOCATION - NEVADA

THE UNDERSIGNED, hereby certifies that ATLAS PRECIOUS METALS, INC., by its Agent, the undersigned, does hereby locate the W 217 Lode Mining Claim on this 19th day of July, 1986, situated in the Unknown Mining District, Eureka County, Nevada.

Said Claim is located in the SE (Quarter) Section(s) 14, Township 22 N., Range 50 E., Mt. Diablo P.M., and more particularly described as follows, to wit:

Beginning at the northeast corner post No. 1,

Thence, 600 feet in a South direction to Post No. 2,
Thence, 750 feet in a West direction to Post No. 3,
Thence, 750 feet in a West direction to Post No. 4,
Thence, 600 feet in a North direction to Post No. 5,
Thence, 750 feet in a East direction to Post No. 6,
Thence, 750 feet in a East direction to Post No. 1,

the point of beginning and all posts being 4" X 4' plastic pipe.

The claim monument on which the Notice is posted lies approximately midway between the two sides and is 1490 feet from the east end and 10 feet from the west end. The general course of the Lode as near as may be is east and west.

To tie this Claim to the Public Survey, begin at the northeast corner, Section 23, Township 22 N., Range 50 E., Mt. Diablo P.M., bear north, 870 feet, and west, 300 feet to the northeast corner of this Claim.

The location work consisted of making the map as provided in NRS 517.040.
Dated August 4 A.D., 1986, and filed in duplicate.


Atlas Precious Metals, Inc.
P.O. Box 1207
Moab, Utah 84532

By: Richard D. Inberg
Its Agent
-Locator-

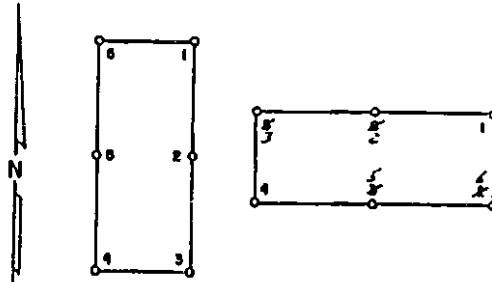
STATE OF WYOMING)
COUNTY OF FREMONT) ss.

Sworn to and acknowledged before me this 11th day of August, 1986, by Richard D. Inberg as Agent for ATLAS PRECIOUS METALS, INC.

My Commission Expires;
May 25, 1988



86 AUG 21 AIO: 54

OFFICIAL RECORDS
EUREKA COUNTY, NEVADA
M.H. REBALEATI, RECORDER
FILE NO. 104465
PAGE 575

CERTIFICATE OF LOCATION - NEVADA

THE UNDERSIGNED, hereby certifies that ATLAS PRECIOUS METALS, INC., by its Agent, the undersigned, does hereby locate the WI 218 Lode Mining Claim on this 19th day of July, 1986, situated in the Unknown Mining District, Eureka County, Nevada.

Said Claim is located in the SW(SE) (Quarter) Section(s) 14(14), Township 22 N., Range 50 E., Mt. Diablo P.M., and more particularly described as follows, to wit:

Beginning at the northeast corner post No. 1,

Thence, 600 feet in a South direction to Post No. 2,
Thence, 750 feet in a West direction to Post No. 3,
Thence, 750 feet in a West direction to Post No. 4,
Thence, 600 feet in a North direction to Post No. 5,
Thence, 750 feet in a East direction to Post No. 6,
Thence, 750 feet in a East direction to Post No. 1,

the point of beginning and all posts being 4" X 4" plastic pipe.

The claim monument on which the Notice is posted lies approximately midway between the two sides and is 10 feet from the east end and 1490 feet from the west end. The general course of the Lode as near as may be is east and west.

To tie this Claim to the Public Survey, begin at the northeast corner, Section 23, Township 22 N., Range 50 E., Mt. Diablo P.M., bear north, 870 feet, and west, 1800 feet to the northeast corner of this Claim.

The location work consisted of making the map as provided in NRS 517.040.
Dated August 4 A.D., 1986, and filed in duplicate.

Atlas Precious Metals, Inc.
P.O. Box 1207
Moab, Utah 84532

By: Richard O. Inberg
Its Agent
-Locator-

STATE OF WYOMING } ss.
COUNTY OF FREMONT }

Sworn to and acknowledged before me this 11th day of August, 1986, by Richard O. Inberg as Agent for ATLAS PRECIOUS METALS, INC.

My Commission Expires:

May 25, 1988

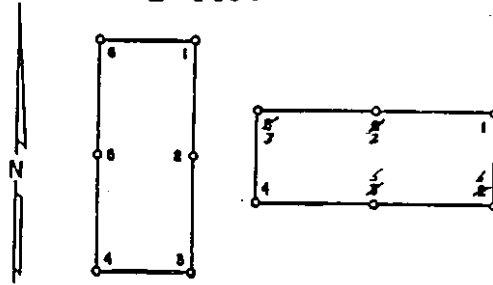
BOOK 147 PAGE 570

Robert W. Schlichting
Notary Public
Robert W. Schlichting - Notary Public
County of Fremont State of Wyoming
My Commission Expires May 25, 1988

104466

RECORDED AT REQUEST OF
APEX SURVEYING INC
BOOK 147 PAGE 571

86 AUG 21 A10: 54

OFFICIAL RECORDS
EUREKA COUNTY, NEVADA
N.E. REBALEATI RECORDER
FILE NO. 104466
FEE \$ 5.75

CERTIFICATE OF LOCATION - NEVADA

THE UNDERSIGNED, hereby certifies that ATLAS PRECIOUS METALS, INC., by its Agent, the undersigned, does hereby locate the W1 219 Lode Mining Claim on this 19th day of July, 1986, situated in the Unknown Mining District, Eureka County, Nevada.

Said Claim is located in the SE(NE) (Quarter) Section(s) 14(23), Township 22 N., Range 50 E., Mt. Diablo P.M., and more particularly described as follows, to wit:

Beginning at the northeast corner post No. 1,

Thence, 600 feet in a South direction to Post No. 2,
Thence, 750 feet in a West direction to Post No. 3,
Thence, 750 feet in a West direction to Post No. 4,
Thence, 600 feet in a North direction to Post No. 3,
Thence, 750 feet in a East direction to Post No. 2,
Thence, 750 feet in a East direction to Post No. 1,

the point of beginning and all posts being 4" X 4" plastic pipe.

The claim monument on which the Notice is posted lies approximately midway between the two sides and is 1490 feet from the east end and 10 feet from the west end. The general course of the Lode as near as may be is east and west.

To tie this Claim to the Public Survey, begin at the northeast corner, Section 23, Township 22 N., Range 50 E., Mt. Diablo P.M., bear north, 270 feet, and west, 300 feet to the northeast corner of this Claim.

The location work consisted of making the map as provided in NRS 517.040.
Dated August 4 A.D., 1986, and filed in duplicate.

Atlas Precious Metals, Inc.
P.O. Box 1207
Moab, Utah 84532

By: Richard D. Inberg
Its Agent
-Locator-


STATE OF WYOMING)
COUNTY OF FREMONT) ss.

Sworn to and acknowledged before me this 11th day of August, 1986, by Richard D. Inberg as Agent for ATLAS PRECIOUS METALS, INC.

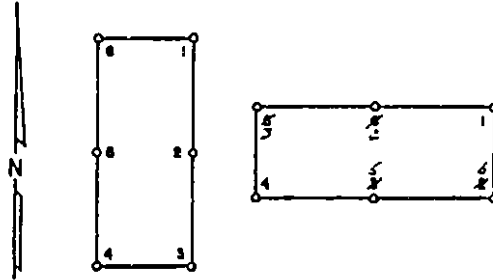
My Commission Expires;

May 25, 1988

BOOK 147 PAGE 571



86 AUG 21 A10: 54

OFFICIAL RECORDS
EUREKA COUNTY, NEVADA
H.A. REBALEATI, RECORDER
FILE NO. 104467
FEE \$ 5.75

CERTIFICATE OF LOCATION - NEVADA

THE UNDERSIGNED, hereby certifies that ATLAS PRECIOUS METALS, INC., by its Agent, the undersigned, does hereby locate the WI 220 Lode Mining Claim on this 19th day of July, 1986, situated in the Unknown Mining District, Eureka County, Nevada.

Said Claim is located in the SW(SE)(NE)(NW) (Quarter) Section(s) 14(14)(23)(23), Township 22 N., Range 50 E., Mt. Diablo P.M., and more particularly described as follows, to wit:

Beginning at the northeast corner post No. 1,

Thence, 600 feet in a South direction to Post No. 2,
Thence, 750 feet in a West direction to Post No. 3,
Thence, 750 feet in a West direction to Post No. 4,
Thence, 600 feet in a North direction to Post No. 5,
Thence, 750 feet in a East direction to Post No. 2,
Thence, 750 feet in a East direction to Post No. 1,

the point of beginning and all posts being 4" X 4' plastic pipe.

The claim monument on which the Notice is posted lies approximately midway between the two sides and is 10 feet from the east end and 1490 feet from the west end. The general course of the lode as near as may be is east and west.

To tie this Claim to the Public Survey, begin at the northeast corner, Section 23, Township 22 N., Range 50 E., Mt. Diablo P.M., bear north, 270 feet, and west, 1800 feet to the northeast corner of this Claim.

The location work consisted of making the map as provided in NRS 517.040.
Dated August 4 A.D., 1986, and filed in duplicate.

Atlas Precious Metals, Inc.
P.O. Box 1207
Moab, Utah 84532

By: Richard D. Inberg
Its Agent
-Locator-


STATE OF WYOMING)
COUNTY OF FREMONT) SS.

Sworn to and acknowledged before me this 11th day of August, 1986, by Richard D. Inberg as Agent for ATLAS PRECIOUS METALS, INC.

My Commission Expires:

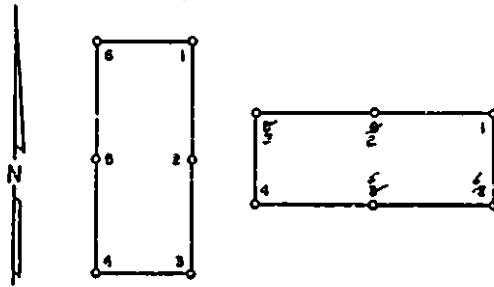
May 25, 1988

BOOK 147 PAGE 572



104468

86 AUG 21 AIO: 55



OFFICIAL RECORDS
EUREKA COUNTY, NEVADA
H.N. REBALEATI, RECORDER
FILE NO. 104468
FEE \$ 5.75

CERTIFICATE OF LOCATION - NEVADA

THE UNDERSIGNED, hereby certifies that ATLAS PRECIOUS METALS, INC., by its Agent, the undersigned, does hereby locate the WI 221 Lode Mining Claim on this 19th day of July, 1986, situated in the Unknown Mining District, Eureka County, Nevada.

Said Claim is located in the NE (Quarter) Section(s) 23, Township 22 N., Range 50 E., Mt. Diablo P.M., and more particularly described as follows, to wit:

Beginning at the northeast corner post No. 1,

Thence, 600 feet in a South direction to Post No. 2,
Thence, 750 feet in a West direction to Post No. 3,
Thence, 750 feet in a West direction to Post No. 4,
Thence, 600 feet in a North direction to Post No. 5,
Thence, 750 feet in a East direction to Post No. 2,
Thence, 750 feet in a East direction to Post No. 1,

the point of beginning and all posts being 4" X 4' plastic pipe.

The claim monument on which the Notice is posted lies approximately midway between the two sides and is 1490 feet from the east end and 10 feet from the west end. The general course of the Lode as near as may be is east and west.

To tie this Claim to the Public Survey, begin at the northeast corner, Section 23, Township 22 N., Range 50 E., Mt. Diablo P.M., bear south, 330 feet, and west, 300 feet to the northeast corner of this Claim.

The location work consisted of making the map as provided in NRS 517.040.
Dated August 4 A.D., 1986, and filed in duplicate.

Atlas Precious Metals, Inc.
P.O. Box 1207
Moab, Utah 84532

By: Richard D. Inberg
Its Agent
-Locator-


STATE OF WYOMING)
COUNTY OF FREMONT) SS.

Sworn to and acknowledged before me this 11th day of August, 1986, by Richard D. Inberg as Agent for ATLAS PRECIOUS METALS, INC.

My Commission Expires;

May 25, 1988

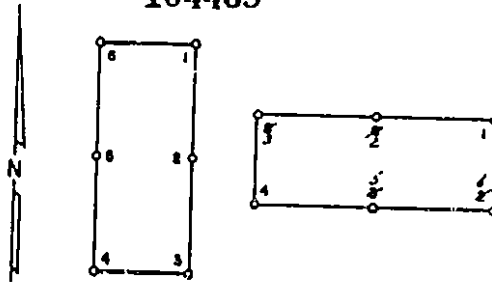
BOOK 147 PAGE 573



104469

RECORDED AT REQUEST OF
APEX SURVEYING INC
BOOK 147 PAGE 574

86 AUG 21 AIO: 65

OFFICIAL RECORDS
EUREKA COUNTY, NEVADA
M.N. REBALEATI, RECORDER
FILE NO. 104469
FEE \$ 5.75

CERTIFICATE OF LOCATION - NEVADA

THE UNDERSIGNED, hereby certifies that ATLAS PRECIOUS METALS, INC., by its Agent, the undersigned, does hereby locate the W 222 Lode Mining Claim on this 19th day of July, 1986, situated in the Unknown Mining District, Eureka County, Nevada.

Said Claim is located in the NE(NW) (Quarter) Section(s) 23(23), Township 22 N., Range 50 E., Mt. Diablo P.M., and more particularly described as follows, to wit:

Beginning at the northeast corner post No. 1,

Thence, 600 feet in a South direction to Post No. 2,
Thence, 750 feet in a West direction to Post No. 3,
Thence, 750 feet in a West direction to Post No. 4,
Thence, 600 feet in a North direction to Post No. 3,
Thence, 750 feet in a East direction to Post No. 2,
Thence, 750 feet in a East direction to Post No. 1,

the point of beginning and all posts being 4" X 4" plastic pipe.

The claim monument on which the Notice is posted lies approximately midway between the two sides and is 10 feet from the east end and 1490 feet from the west end. The general course of the Lode as near as may be is east and west.

To tie this Claim to the Public Survey, begin at the northeast corner, Section 23, Township 22 N., Range 50 E., Mt. Diablo P.M., bear south, 330 feet, and west, 1800 feet to the northeast corner of this Claim.

The location work consisted of making the map as provided in NRS 517.040. Dated August 4, A.D., 1986, and filed in duplicate.

Atlas Precious Metals, Inc.
P.O. Box 1207
Moab, Utah 84532

By: Richard D. Inberg
Its Agent
-Locator-


STATE OF WYOMING)
COUNTY OF FREMONT) SS.

Sworn to and acknowledged before me this 11th day of August 1986, by Richard D. Inberg as Agent for ATLAS PRECIOUS METALS, INC.

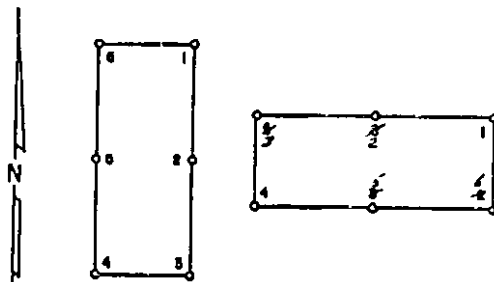
My Commission Expires:

May 25, 1988

BOOK 147 PAGE 574



86 AUG 21 A10:55

OFFICIAL RECORDS
EUREKA COUNTY, NEVADA
M.N. REBALEATI, RECORDER
FILE NO. 104470
FEE \$ 5.75

CERTIFICATE OF LOCATION - NEVADA

THE UNDERSIGNED, hereby certifies that ATLAS PRECIOUS METALS, INC., by its Agent, the undersigned, does hereby locate the WI 223 Lode Mining Claim on this 19th day of July, 1986, situated in the Unknown Mining District, Eureka County, Nevada.

Said Claim is located in the NE (Quarter) Section(s) 23, Township 22 N., Range 50 E., Mt. Diablo P.M., and more particularly described as follows, to wit:

Beginning at the northeast corner post No. 1,

Thence, 600 feet in a South direction to Post No. 2,
Thence, 750 feet in a West direction to Post No. 3,
Thence, 750 feet in a West direction to Post No. 4,
Thence, 600 feet in a North direction to Post No. 3,
Thence, 750 feet in a East direction to Post No. 2,
Thence, 750 feet in a East direction to Post No. 1,

the point of beginning and all posts being 4" X 4' plastic pipe.

The claim monument on which the Notice is posted lies approximately midway between the two sides and is 1490 feet from the east end and 10 feet from the west end. The general course of the Lode as near as may be is east and west.

To tie this Claim to the Public Survey, begin at the northeast corner, Section 23, Township 22 N., Range 50 E., Mt. Diablo P.M., bear south, 930 feet, and west, 300 feet to the northeast corner of this Claim.

The location work consisted of making the map as provided in NRS 517.040. Dated August 4 A.D., 1986, and filed in duplicate.

Atlas Precious Metals, Inc.
P.O. Box 1207
Moab, Utah 84532

By: Richard D. Inberg
Its Agent
-Locator-


STATE OF WYOMING)
COUNTY OF FREMONT) SS.

Sworn to and acknowledged before me this 11th day of August, 1986, by Richard D. Inberg as Agent for ATLAS PRECIOUS METALS, INC.

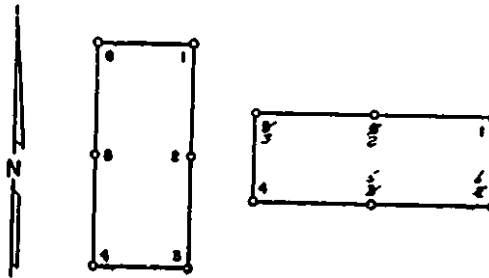
My Commission Expires:

May 25, 1988

BOOK 147 PAGE 575



86 AUG 21 AIO: 55

OFFICIAL RECORDS
EUREKA COUNTY, NEVADA
M.H. REBALEATI, RECORDER
FILE NO. **104471**
FEE \$ 5.75

CERTIFICATE OF LOCATION - NEVADA

THE UNDERSIGNED, hereby certifies that ATLAS PRECIOUS METALS, INC., by its Agent, the undersigned, does hereby locate the W1 224 Lode Mining Claim on this 19th day of July, 1986, situated in the Unknown Mining District, Eureka County, Nevada.

Said Claim is located in the NE(NW) (Quarter) Section(s) 23(23), Township 22 N., Range 50 E., Mt. Diablo P.M., and more particularly described as follows, to wit:

Beginning at the northeast corner post No. 1,

Thence, 600 feet in a South direction to Post No. 2,
Thence, 750 feet in a West direction to Post No. 3,
Thence, 750 feet in a West direction to Post No. 4,
Thence, 600 feet in a North direction to Post No. 5,
Thence, 750 feet in a East direction to Post No. 6,
Thence, 750 feet in a East direction to Post No. 1,

the point of beginning and all posts being 4" X 4" plastic pipe.

The claim monument on which the Notice is posted lies approximately midway between the two sides and is 10 feet from the east end and 1490 feet from the west end. The general course of the Lode as near as may be is east and west.

To tie this Claim to the Public Survey, begin at the northeast corner, Section 23, Township 22 N., Range 50 E., Mt. Diablo P.M., bear south 930 feet, and west 1800 feet to the northeast corner of this Claim.

The location work consisted of making the map as provided in NRS 517.040. Dated August 4 A.D., 1986, and filed in duplicate.

Atlas Precious Metals, Inc.
P.O. Box 1207
Moab, Utah 84532

By: Richard D. InbergIts Agent
-Locator-

STATE OF WYOMING }
COUNTY OF FREMONT } SS.


Sworn to and acknowledged before me this 11th day of August, 1986, by Richard D. Inberg as Agent for ATLAS PRECIOUS METALS, INC.

My Commission Expires:

May 25, 1988

BOOK 147 PAGE 576

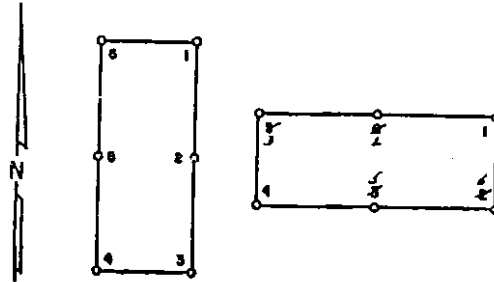
Notary Public



104472

RECORDED AT REQUEST OF
APEX SURVEYING INC
BOOK 147 PAGE 577

86 AUG 21 A10:55

OFFICIAL RECORDS
EUREKA COUNTY, NEVADA
M.H. REBALEATI, RECORDER
FILE NO. 104472
FEE \$ 5.75

CERTIFICATE OF LOCATION - NEVADA

THE UNDERSIGNED, hereby certifies that ATLAS PRECIOUS METALS, INC., by its Agent, the undersigned, does hereby locate the WI 225 Lode Mining Claim on this 19th day of July, 1986, situated in the Unknown Mining District, Eureka County, Nevada.

Said Claim is located in the NE (Quarter) Section(s) 23, Township 22 N., Range 50 E., Mt. Diablo P.M., and more particularly described as follows, to wit:

Beginning at the northeast corner post No. 1,

Thence, 600 feet in a South direction to Post No. 2,
Thence, 750 feet in a West direction to Post No. 3,
Thence, 750 feet in a West direction to Post No. 4,
Thence, 600 feet in a North direction to Post No. 3,
Thence, 750 feet in a East direction to Post No. 2,
Thence, 750 feet in a East direction to Post No. 1,

the point of beginning and all posts being 4" X 4' plastic pipe.

The claim monument on which the Notice is posted lies approximately midway between the two sides and is 1490 feet from the east end and 10 feet from the west end. The general course of the Lode as near as may be is east and west.

To tie this Claim to the Public Survey, begin at the northeast corner, Section 23, Township 22 N., Range 50 E., Mt. Diablo P.M., bear south 1530 feet, and west 300 feet to the northeast corner of this Claim.

The location work consisted of making the map as provided in NRS 517.040.
Dated August 4 A.D., 1986, and filed in duplicate.

Atlas Precious Metals, Inc.
P.O. Box 1207
Moab, Utah 84532

By: Richard D. Inberg
Its Agent
-Locator-

STATE OF WYOMING)
COUNTY OF FREMONT) ss.

Sworn to and acknowledged before me this 11th day of August, 1986, by Richard D. Inberg as Agent for ATLAS PRECIOUS METALS, INC.

My Commission Expires:

May 25, 1988

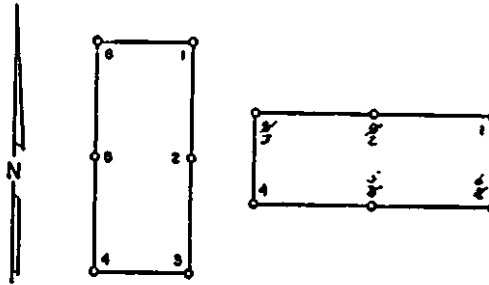
BOOK 147 PAGE 577

Robert W. Schliching
Notary Public
Robert W. Schliching - Notary Public
County of Fremont State of Wyoming
My Commission Expires May 25, 1988

104473

RECORDED AT REQUEST OF
APEX SURVEYING INC
BOOK 147 PAGE 578

86 AUG 21 AIO: 55

OFFICIAL RECORD
EUREKA COUNTY, NEVADA
M.N. REBALEATI, RECORDER
FILE NO. 104473
FEE \$ 5.75

CERTIFICATE OF LOCATION - NEVADA

THE UNDERSIGNED, hereby certifies that ATLAS PRECIOUS METALS, INC., by its Agent, the undersigned, does hereby locate the WI 226 Lode Mining Claim on this 19th day of July, 1986, situated in the Unknown Mining District, Eureka County, Nevada.

Said Claim is located in the NE(NW) (Quarter) Section(s) 23(23), Township 22 N., Range 50 E., Mt. Diablo P.M., and more particularly described as follows, to wit:

Beginning at the northeast corner post No. 1,

Thence, 600 feet in a South direction to Post No. 2,
Thence, 750 feet in a West direction to Post No. 3,
Thence, 750 feet in a West direction to Post No. 4,
Thence, 600 feet in a North direction to Post No. 3,
Thence, 750 feet in a East direction to Post No. 2,
Thence, 750 feet in a East direction to Post No. 1,

the point of beginning and all posts being 4" X 4' plastic pipe.

The claim monument on which the Notice is posted lies approximately midway between the two sides and is 10 feet from the east end and 1490 feet from the west end. The general course of the Lode as near as may be is east and west.

To tie this Claim to the Public Survey, begin at the northeast corner, Section 23, Township 22 N., Range 50 E., Mt. Diablo P.M., bear south, 1530 feet, and west, 1800 feet to the northeast corner of this Claim.

The location work consisted of making the map as provided in NRS 517.040. Dated August 4 A.D., 1986, and filed in duplicate.

Atlas Precious Metals, Inc.
P.O. Box 1207
Moab, Utah 84532

By: Richard D. Inberg
Its Agent
-Locator-


STATE OF WYOMING)
COUNTY OF FREMONT) SS.

Sworn to and acknowledged before me this 11th day of August, 1986, by Richard D. Inberg as Agent for ATLAS PRECIOUS METALS, INC.

My Commission Expires:

May 25, 1988

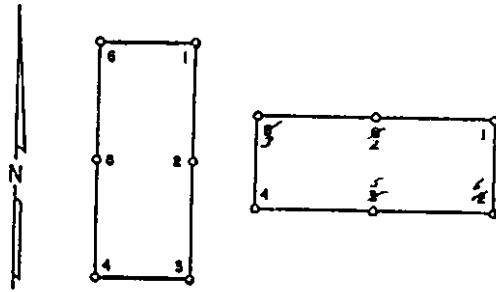
BOOK 147 PAGE 578



104474

RECORDED AT REQUEST OF
APEX SURVEYING INC
BOOK 147 PAGE 579

86 AUG 21 A10:55

OFFICIAL RECORDS
EUREKA COUNTY, NEVADA
H.M. REBALEATI, RECORDER
FILE NO. 104474
FEES 5.75

CERTIFICATE OF LOCATION - NEVADA

THE UNDERSIGNED, hereby certifies that ATLAS PRECIOUS METALS, INC., by its Agent, the undersigned, does hereby locate the W 227 Lode Mining Claim on this 19th day of July, 1986, situated in the Unknown Mining District, Eureka County, Nevada.

Said Claim is located in the NE(SE) (Quarter) Section(s) 23(23) Township 22 N., Range 50 E., Mt. Diablo P.M., and more particularly described as follows, to wit:

Beginning at the northeast corner post No. 1,

Thence, 600 feet in a South direction to Post No. 12,
Thence, 750 feet in a West direction to Post No. 3,
Thence, 750 feet in a West direction to Post No. 4,
Thence, 600 feet in a North direction to Post No. 35,
Thence, 750 feet in a East direction to Post No. 28,
Thence, 750 feet in a East direction to Post No. 1,

the point of beginning and all posts being 4" X 4" plastic pipe.

The claim monument on which the Notice is posted lies approximately midway between the two sides and is 1490 feet from the east end and 10 feet from the west end. The general course of the Lode as near as may be is east and west.

To tie this Claim to the Public Survey, begin at the northeast corner, Section 23, Township 22 N., Range 50 E., Mt. Diablo P.M., bear south, 2130 feet, and west, 300 feet to the northeast corner of this Claim.

The location work consisted of making the map as provided in NRS 517.040. Dated August 4 A.D., 1986, and filed in duplicate.

Atlas Precious Metals, Inc.
P.O. Box 1207
Moab, Utah 84532

By: Richard D. Inberg
Its Agent
-Locator-

STATE OF WYOMING }
COUNTY OF FREMONT } SS.

Sworn to and acknowledged before me this 11th day of August 1986, by Richard D. Inberg as Agent for ATLAS PRECIOUS METALS, INC.

My Commission Expires:

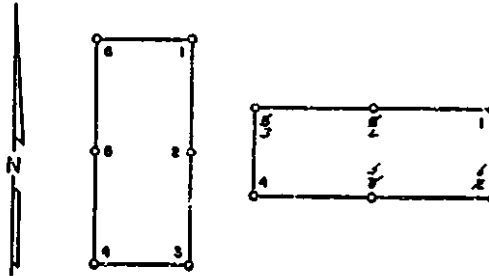
May 25, 1988 BOOK 147 PAGE 579

Robert W. Schlichting
Notary Public
Robert W. Schlichting - Notary Public
County of Fremont State of Wyoming
My Commission Expires May 25, 1988

104475

RECORDED AT REQUEST OF
APEX SURVEYING INC
BOOK 147 PAGE 580

86 AUG 21 10:55

OFFICIAL RECORDS
EUREKA COUNTY, NEVADA
H.K. REBALEATI, RECORDER
FILE NO. 104475
FEES \$ 75

CERTIFICATE OF LOCATION - NEVADA

THE UNDERSIGNED, hereby certifies that ATLAS PRECIOUS METALS, INC., by its Agent, the undersigned, does hereby locate the WI 228 Lode Mining Claim on this 19th day of July, 1986, situated in the Unknown Mining District, Eureka County, Nevada.

Said Claim is located in the NE(NW)(SE)(SW) (Quarter) Section(s) 23(23)(23)(23), Township 22 N., Range 50 E., Mt. Diablo P.M., and more particularly described as follows, to wit:

Beginning at the northeast corner post No. 1,

Thence, 600 feet in a South direction to Post No. 2,
Thence, 750 feet in a West direction to Post No. 3,
Thence, 750 feet in a West direction to Post No. 4,
Thence, 600 feet in a North direction to Post No. 5,
Thence, 750 feet in a East direction to Post No. 6,
Thence, 750 feet in a East direction to Post No. 1,

the point of beginning and all posts being 4" X 4' plastic pipe.

The claim monument on which the Notice is posted lies approximately midway between the two sides and is 10 feet from the east end and 1490 feet from the west end. The general course of the Lode as near as may be is east and west.

To tie this Claim to the Public Survey, begin at the northeast corner, Section 23, Township 22 N., Range 50 E., Mt. Diablo P.M., bear south, 2130 feet, and west, 1800 feet to the northeast corner of this Claim.

The location work consisted of making the map as provided in NRS 517.040.
Dated August 4 A.D., 1986, and filed in duplicate.

Atlas Precious Metals, Inc.
P.O. Box 1207
Moab, Utah 84532


By: Richard D. Inberg
Its Agent
-Locator-

STATE OF WYOMING)
COUNTY OF FREMONT) SS.

Sworn to and acknowledged before me this 11th day of August, 1986, by Richard D. Inberg as Agent for ATLAS PRECIOUS METALS, INC.

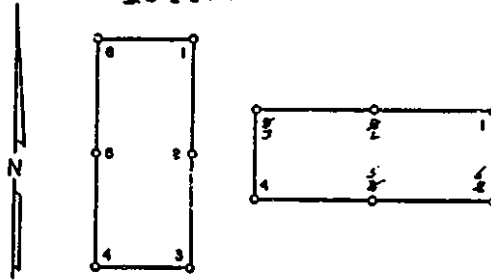
My Commission Expires:
May 25, 1988

BOOK 147 PAGE 580



104476

86 AUG 21 AIO: 55



OFFICIAL RECORDS
EUREKA COUNTY, NEVADA
M.H. REGALATI, RECORDER
FILE NO. 104476
FEE \$ 5.75

CERTIFICATE OF LOCATION - NEVADA

THE UNDERSIGNED, hereby certifies that ATLAS PRECIOUS METALS, INC., by its Agent, the undersigned, does hereby locate the WI 229 Lode Mining Claim on this 19th day of July, 1986, situated in the Unknown Mining District, Eureka County, Nevada.

Said Claim is located in the SE (Quarter) Section(s) 23, Township 22 N., Range 50 E., Mt. Diablo P.M., and more particularly described as follows, to wit:

Beginning at the northeast corner post No. 1,

Thence, 600 feet in a South direction to Post No. 2,
Thence, 750 feet in a West direction to Post No. 3,
Thence, 750 feet in a West direction to Post No. 4,
Thence, 600 feet in a North direction to Post No. 5,
Thence, 750 feet in a East direction to Post No. 6,
Thence, 750 feet in a East direction to Post No. 1,

the point of beginning and all posts being 4" X 4' plastic pipe.

The claim monument on which the Notice is posted lies approximately midway between the two sides and is 1490 feet from the east end and 10 feet from the west end. The general course of the Lode as near as may be is east and west.

To tie this Claim to the Public Survey, begin at the northeast corner, Section 23, Township 22 N., Range 50 E., Mt. Diablo P.M., bear south, 2730 feet, and west, 300 feet to the northeast corner of this Claim.

The location work consisted of making the map as provided in NRS 517.040. Dated August 4 A.D., 1986, and filed in duplicate.

Atlas Precious Metals, Inc.
P.O. Box 1207
Moab, Utah 84532

By: Richard D. Inberg
Its Agent
-Locator-

STATE OF WYOMING)
COUNTY OF FREMONT) SS.


Sworn to and acknowledged before me this 11th day of August, 1986, by Richard D. Inberg as Agent for ATLAS PRECIOUS METALS, INC.

My Commission Expires:

May 25, 1988

BOOK 147 PAGE 581

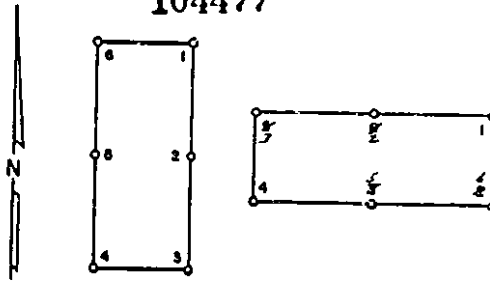
Robert W. Schlichting
Notary Public



104477

RECORDED AT REQUEST OF
APEX SURVEYING INC
BOOK 147 PAGE 582

86 AUG 21 A10: 55

OFFICIAL RECORDS
EUREKA COUNTY, NEVADA
H.N. REBALEATI, RECORDER
FILE NO. 104477
FEES 5.75

CERTIFICATE OF LOCATION - NEVADA

THE UNDERSIGNED, hereby certifies that ATLAS PRECIOUS METALS, INC., by its Agent, the undersigned, does hereby locate the WI 230 Lode Mining Claim on this 19th day of July, 1986, situated in the Unknown Mining District, Eureka County, Nevada.

Said Claim is located in the SE(SW) (Quarter) Section(s) 23(23) Township 22 N., Range 50 E., Mt. Diablo P.M., and more particularly described as follows, to wit:

Beginning at the northeast corner post No. 1,

Thence, 600 feet in a South direction to Post No. 2,
Thence, 750 feet in a West direction to Post No. 3,
Thence, 750 feet in a West direction to Post No. 4,
Thence, 600 feet in a North direction to Post No. 3,
Thence, 750 feet in a East direction to Post No. 2,
Thence, 750 feet in a East direction to Post No. 1,

the point of beginning and all posts being 4" X 4' plastic pipe.

The claim monument on which the Notice is posted lies approximately midway between the two sides and is 10 feet from the east end and 1490 feet from the west end. The general course of the Lode as near as may be is east and west.

To tie this Claim to the Public Survey, begin at the northeast corner, Section 23, Township 22 N., Range 50 E., Mt. Diablo P.M., bear south, 2730 feet, and west, 1800 feet to the northeast corner of this Claim.

The location work consisted of making the map as provided in NRS 517.040. Dated August 4 A.D., 1986, and filed in duplicate.

Atlas Precious Metals, Inc.
P.O. Box 1207
Moab, Utah 84532

By:

Its Agent
-Locator-

STATE OF WYOMING }
COUNTY OF FREMONT } SS.


Sworn to and acknowledged before me this 11th day of August, 1986, by Richard D. Inberg as Agent for ATLAS PRECIOUS METALS, INC.

My Commission Expires:

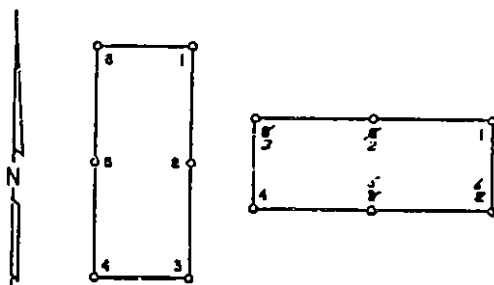
May 25, 1988

BOOK 147 PAGE 582

Notary Public



86 AUG 21 AIO: 55

OFFICIAL RECORDS
EUREKA COUNTY, NEVADA
P.M. REBALEATI, RECORDER
FILE NO. 104478
FEE \$ 5.75

CERTIFICATE OF LOCATION - NEVADA

THE UNDERSIGNED, hereby certifies that ATLAS PRECIOUS METALS, INC., by its Agent, the undersigned, does hereby locate the W 231 Lode Mining Claim on this 19th day of July, 1986, situated in the Unknown Mining District, Eureka County, Nevada.

Said Claim is located in the SE (Quarter) Section(s) 23, Township 22 N., Range 50 E., Mt. Diablo P.M., and more particularly described as follows, to wit:

Beginning at the northeast corner post No. 1,

Thence, 600 feet in a South direction to Post No. 2,
Thence, 750 feet in a West direction to Post No. 3,
Thence, 750 feet in a West direction to Post No. 4,
Thence, 600 feet in a North direction to Post No. 5,
Thence, 750 feet in a East direction to Post No. 6,
Thence, 750 feet in a East direction to Post No. 1,

the point of beginning and all posts being 4" x 4" plastic pipe.

The claim monument on which the Notice is posted lies approximately midway between the two sides and is 1490 feet from the east end and 10 feet from the west end. The general course of the Lode as near as may be is east and west.

To tie this Claim to the Public Survey, begin at the northeast corner, Section 23, Township 22 N., Range 50 E., Mt. Diablo P.M., bear south 3330 feet, and west 300 feet to the northeast corner of this Claim,

The location work consisted of making the map as provided in NRS 517.040. Dated August 4 A.D., 1986, and filed in duplicate.

Atlas Precious Metals, Inc.
P.O. Box 1207
Moab, Utah 84532

By: Richard D. Inberg
Its Agent
-Locator-

STATE OF WYOMING)
COUNTY OF FREMONT) SS.


Sworn to and acknowledged before me this 11th day of August, 1986, by Richard D. Inberg as Agent for ATLAS PRECIOUS METALS, INC.,

My Commission Expires:

May 25, 1988

BOOK 147 PAGE 583

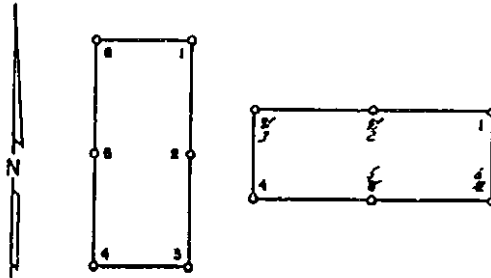
Robert W. Schlichting
Notary Public



104479

RECORDED AT REQUEST OF
APEX SURVEYING INC
BOOK 147 PAGE 584

86 AUG 21 AIO: 55



OFFICIAL RECORDS
EUREKA COUNTY, NEVADA
M.N. REGALATI, RECORDER
FILE NO. 104479
Pg 5.75

CERTIFICATE OF LOCATION - NEVADA

THE UNDERSIGNED, hereby certifies that ATLAS PRECIOUS METALS, INC., by its Agent, the undersigned, does hereby locate the WI 232 Lode Mining Claim on this 19th day of July, 1986, situated in the Unknown Mining District, Eureka County, Nevada.

Said Claim is located in the SE(SW) (Quarter) Section(s) 23(23), Township 22 N., Range 50 E., Mt. Diablo P.M., and more particularly described as follows, to wit:

Beginning at the northeast corner post No. 1,

Thence, 600 feet in a South direction to Post No. 2,
Thence, 750 feet in a West direction to Post No. 3,
Thence, 750 feet in a West direction to Post No. 4,
Thence, 600 feet in a North direction to Post No. 3,
Thence, 750 feet in a East direction to Post No. 2,
Thence, 750 feet in a East direction to Post No. 1,

the point of beginning and all posts being 4" X 4' plastic pipe.

The claim monument on which the Notice is posted lies approximately midway between the two sides and is 10 feet from the east end and 1490 feet from the west end. The general course of the Lode as near as may be is east and west.

To tie this Claim to the Public Survey, begin at the northeast corner, Section 23, Township 22 N., Range 50 E., Mt. Diablo P.M., bear south, 3330 feet, and west, 1800 feet to the northeast corner of this Claim.

The location work consisted of making the map as provided in NRS 517.040. Dated August 4 A.D., 1986, and filed in duplicate.

Atlas Precious Metals, Inc.
P.O. Box 1207
Moab, Utah 84532

By: Richard D. Inberg
Its Agent
-Locator-

STATE OF WYOMING)
COUNTY OF FREMONT) SS.


Sworn to and acknowledged before me this 11th day of August, 1986, by Richard D. Inberg as Agent for ATLAS PRECIOUS METALS, INC.

My Commission Expires:

May 25, 1988

BOOK 147 PAGE 584

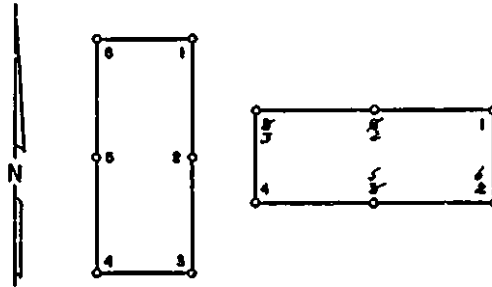
Notary Public



104480

RECORDED AT REQUEST OF
APEV SURVEYING INC
BOOK 147 PAGE 585

86 AUG 21 A10: 55

OFFICIAL RECORDS
EUREKA COUNTY, NEVADA
M.N. REDEALTI, RECORDER
FILE NO. 104480
FEE \$ 5.75

CERTIFICATE OF LOCATION - NEVADA

THE UNDERSIGNED, hereby certifies that ATLAS PRECIOUS METALS, INC., by its Agent, the undersigned, does hereby locate the W1 233 Lode Mining Claim on this 19th day of July, 1986, situated in the Unknown Mining District, Eureka County, Nevada.

Said Claim is located in the SE (Quarter) Section(s) 23 Township 22 N., Range 50 E., Mt. Diablo P.M., and more particularly described as follows, to wit:

Beginning at the northeast corner post No. 1,

Thence, 600 feet in a South direction to Post No. 2,
Thence, 750 feet in a West direction to Post No. 3,
Thence, 750 feet in a West direction to Post No. 4,
Thence, 600 feet in a North direction to Post No. 5,
Thence, 750 feet in a East direction to Post No. 6,
Thence, 750 feet in a East direction to Post No. 1,

the point of beginning and all posts being 4" X 4" plastic pipe.

The claim monument on which the Notice is posted lies approximately midway between the two sides and is 1490 feet from the east end and 10 feet from the west end. The general course of the Lode as near as may be is east and west.

To tie this Claim to the Public Survey, begin at the northeast corner, Section 23, Township 22 N., Range 50 E., Mt. Diablo P.M., bear south, 3930 feet, and west, 300 feet to the northeast corner of this Claim.

The location work consisted of making the map as provided in NRS 517.040. Dated August 4 A.D., 1986, and filed in duplicate.

Atlas Precious Metals, Inc.
P.O. Box 1207
Moab, Utah 84532

By: Richard D. Inberg
Its Agent
-Locator-


STATE OF WYOMING)
COUNTY OF FREMONT) SS.

Sworn to and acknowledged before me this 11th day of August, 1986, by Richard D. Inberg as Agent for ATLAS PRECIOUS METALS, INC.

My Commission Expires:

May 25, 1988

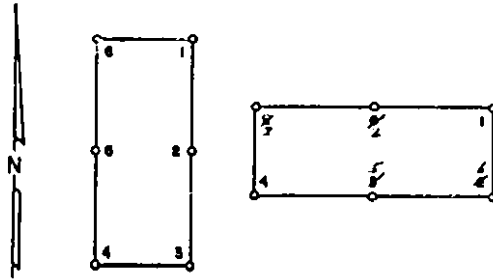
BOOK 147 PAGE 585



104481

RECORDED AT REQUEST OF
APEX SURVEYING INC
BOOK 47 PAGE 586

86 AUG 21 AIO: 55

OFFICIAL RECORDS
EUREKA COUNTY, NEVADA
H.N. HEBALEATI, RECORDER
FILE NO. 104481
FEE \$ 5.75

CERTIFICATE OF LOCATION - NEVADA

THE UNDERSIGNED, hereby certifies that ATLAS PRECIOUS METALS, INC., by its Agent, the undersigned, does hereby locate the W 234 Lode Mining Claim on this 19th day of July, 1986, situated in the Unknown Mining District, Eureka County, Nevada.

Said Claim is located in the SE(SW) (Quarter) Section(s) 23(23), Township 22 N., Range 50 E., Mt. Diablo P.M., and more particularly described as follows, to wit:

Beginning at the northeast corner post No. 1,

Thence, 600 feet in a South direction to Post No. 2,
Thence, 750 feet in a West direction to Post No. 3,
Thence, 750 feet in a West direction to Post No. 4,
Thence, 600 feet in a North direction to Post No. 2,
Thence, 750 feet in a East direction to Post No. 2,
Thence, 750 feet in a East direction to Post No. 1,

the point of beginning and all posts being 4" X 4" plastic pipe.

The claim monument on which the Notice is posted lies approximately midway between the two sides and is 10 feet from the east end and 1490 feet from the west end. The general course of the Lode as near as may be is east and west.

To tie this Claim to the Public Survey, begin at the northeast corner, Section 23, Township 22 N., Range 50 E., Mt. Diablo P.M., bear south, 3930 feet, and west, 1800 feet to the northeast corner of this Claim.

The location work consisted of making the map as provided in NRS 517.040.
Dated August 4 A.D., 1986, and filed in duplicate.

Atlas Precious Metals, Inc.
P.O. Box 1207
Moab, Utah 84532

By:

Richard D. Inberg
Its Agent
-Locator-

STATE OF WYOMING)
COUNTY OF FREMONT) ss.

Sworn to and acknowledged before me this 11th day of August, 1986, by Richard D. Inberg as Agent for ATLAS PRECIOUS METALS, INC.

My Commission Expires:

May 25, 1988

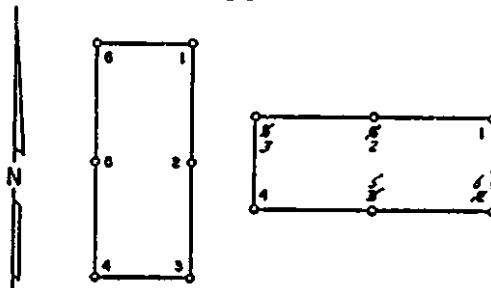
BOOK 47 PAGE 586

Robert W. Schlichting
Notary Public
Robert W. Schlichting - Notary Public
County of Fremont State of Wyoming
My Commission Expires May 25, 1988

104482

RECORDED AT REQUEST OF
APEX SURVEYING INC
BOOK 147 PAGE 587

86 AUG 21 A10: 55

OFFICIAL RECORDS
EUREKA COUNTY, NEVADA
H.M. REBALEATI, RECORDER
FILE NO. 104482
FEE \$ 5.75

CERTIFICATE OF LOCATION - NEVADA

THE UNDERSIGNED, hereby certifies that ATLAS PRECIOUS METALS, INC., by its Agent, the undersigned, does hereby locate the W 235 Lode Mining Claim on this 19th day of July, 1986, situated in the Unknown Mining District, Eureka County, Nevada.

Said Claim is located in the SE (Quarter) Section(s) 23, Township 22 N., Range 50 E., Mt. Diablo P.M., and more particularly described as follows, to wit:

Beginning at the northeast corner post No. 1,

Thence, 600 feet in a South direction to Post No. 2,
Thence, 750 feet in a West direction to Post No. 3,
Thence, 750 feet in a West direction to Post No. 4,
Thence, 600 feet in a North direction to Post No. 3,
Thence, 750 feet in a East direction to Post No. 2,
Thence, 750 feet in a East direction to Post No. 1,

the point of beginning and all posts being 4" X 4" plastic pipe.

The claim monument on which the Notice is posted lies approximately midway between the two sides and is 1490 feet from the east end and 10 feet from the west end. The general course of the Lode as near as may be is east and west.

To tie this Claim to the Public Survey, begin at the northeast corner, Section 23, Township 22 N., Range 50 E., Mt. Diablo P.M., bear south, 4530 feet, and west, 300 feet to the northeast corner of this Claim.

The location work consisted of making the map as provided in NRS 517.040. Dated August 4, A.D., 1986, and filed in duplicate.

Atlas Precious Metals, Inc.
P.O. Box 1207
Moab, Utah 84532

By:

Its Agent
-Locator-


STATE OF WYOMING)
COUNTY OF FREMONT) SS.

Sworn to and acknowledged before me this 11th day of August 1986, by Richard D. Inberg as Agent for ATLAS PRECIOUS METALS, INC.

My Commission Expires:

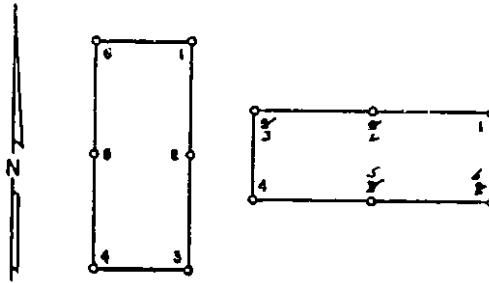
May 25, 1988

BOOK 147 PAGE 587



104483

RECORDED AT REQUEST OF
APEX SURVEYING INC
 BOOK 147 PAGE 588



86 AUG 21 AIO: 55

OFFICIAL RECORDS
 EUREKA COUNTY, NEVADA
 H.M. REBALEATI, RECORDER
 FILE NO. **104483**
 FEE \$ **5.75**

CERTIFICATE OF LOCATION - NEVADA

THE UNDERSIGNED, hereby certifies that ATLAS PRECIOUS METALS, INC., by its Agent, the undersigned, does hereby locate the W 236 Lode Mining Claim on this 19th day of July, 1986, situated in the Unknown Mining District, Eureka County, Nevada.

Said Claim is located in the SE(SW) (Quarter) Section(s) 23(23), Township 22 N., Range 50 E., Mt. Diablo P.M., and more particularly described as follows, to wit:

Beginning at the northeast corner post No. 1,

Thence, 600 feet in a South direction to Post No. 2,
 Thence, 750 feet in a West direction to Post No. 3,
 Thence, 750 feet in a West direction to Post No. 4,
 Thence, 600 feet in a North direction to Post No. 5,
 Thence, 750 feet in a East direction to Post No. 6,
 Thence, 750 feet in a East direction to Post No. 1,

the point of beginning and all posts being 4" X 4" plastic pipe.

The claim monument on which the Notice is posted lies approximately midway between the two sides and is 10 feet from the east end and 1490 feet from the west end. The general course of the Lode as near as may be is east and west.

To tie this Claim to the Public Survey, begin at the northeast corner, Section 23, Township 22 N., Range 50 E., Mt. Diablo P.M., bear south, 4530 feet, and west, 1800 feet to the northeast corner of this Claim.

The location work consisted of making the map as provided in NRS 517.040. Dated August 4 A.D., 1986, and filed in duplicate.

Atlas Precious Metals, Inc.
 P.O. Box 1207
 Moab, Utah 84532


By: Richard D. Inberg
 Its Agent
 -Locator-

STATE OF WYOMING)
) SS.
 COUNTY OF FREMONT)

Sworn to and acknowledged before me this 11th day of August, 1986, by Richard D. Inberg as Agent for ATLAS PRECIOUS METALS, INC.

My Commission Expires:

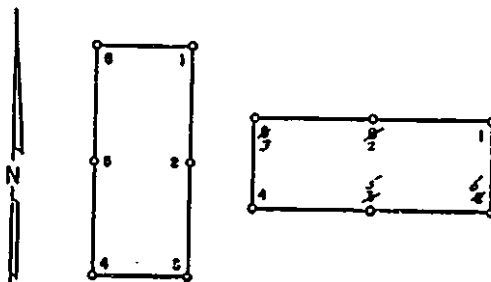
May 25, 1988 BOOK 147 PAGE 588



104484

RECORDED AT REQUEST OF
APEX SURVEYING INC
BOOK 147 PAGE 589

86 AUG 27 AIO: 65

OFFICIAL RECORDS
EUREKA COUNTY, NEVADA
M.N. REBALEATI, RECORDER
FILE NO. 104484
FEE \$ 5.75

CERTIFICATE OF LOCATION - NEVADA

THE UNDERSIGNED, hereby certifies that ATLAS PRECIOUS METALS, INC., by its Agent, the undersigned, does hereby locate the WI 237 Lode Mining Claim on this 19th day of July, 1986, situated in the Unknown Mining District, Eureka County, Nevada.

Said Claim is located in the SE (NE) (Quarter) Section(s) 23 (26), Township 22 N., Range 50 E., Mt. Diablo P.M., and more particularly described as follows, to wit:

Beginning at the northeast corner post No. 1,

Thence, 600 feet in a South direction to Post No. 2,
Thence, 750 feet in a West direction to Post No. 3,
Thence, 750 feet in a West direction to Post No. 4,
Thence, 600 feet in a North direction to Post No. 3,
Thence, 750 feet in a East direction to Post No. 2,
Thence, 750 feet in a East direction to Post No. 1,

the point of beginning and all posts being 4" X 4' plastic pipe.

The claim monument on which the Notice is posted lies approximately midway between the two sides and is 1490 feet from the east end and 10 feet from the west end. The general course of the Lode as near as may be is east and west.

To tie this Claim to the Public Survey, begin at the northeast corner, Section 23, Township 22 N., Range 50 E., Mt. Diablo P.M., bear south 5130 feet, and west 300 feet to the northeast corner of this Claim.

The location work consisted of making the map as provided in NRS 517.040. Dated August 4 A.D., 1986, and filed in duplicate.

Atlas Precious Metals, Inc.
P.O. Box 1207
Moab, Utah 84532

By: Richard D. Inberg
Its Agent
-Locator-


STATE OF WYOMING)
COUNTY OF FREMONT) SS.

Sworn to and acknowledged before me this 11th day of August, 1986, by Richard D. Inberg as Agent for ATLAS PRECIOUS METALS, INC.

My Commission Expires;

May 25, 1988

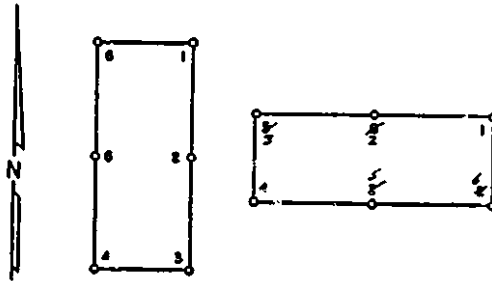
BOOK 147 PAGE 589



104485

RECORDED AT REQUEST OF
APEX SURVEYING INC
BOOK 147 PAGE 590

86 AUG 21 ALU: 55

OFFICIAL RECORDS
EUREKA COUNTY, NEVADA
M.H. REBALEATI, RECORDER
FILE NO. 104485
FEE \$ 5.75

CERTIFICATE OF LOCATION - NEVADA

THE UNDERSIGNED, hereby certifies that ATLAS PRECIOUS METALS, INC., by its Agent, the undersigned, does hereby locate the W¹ 238 Lode Mining Claim on this 19th day of July, 1986, situated in the Unknown Mining District, Eureka County, Nevada.

Said Claim is located in the SE(SW)(NE)(NW) (Quarter) Section(s) 23(23)(26)(26), Township 22 N., Range 50 E., Mt. Diablo P.M., and more particularly described as follows, to wit:

Beginning at the northeast corner post No. 1,

Thence, 600 feet in a South direction to Post No. 2,
Thence, 750 feet in a West direction to Post No. 5,
Thence, 750 feet in a West direction to Post No. 4,
Thence, 600 feet in a North direction to Post No. 3,
Thence, 750 feet in a East direction to Post No. 2,
Thence, 750 feet in a East direction to Post No. 1,

the point of beginning and all posts being 4" X 4" plastic pipe.

The claim monument on which the Notice is posted lies approximately midway between the two sides and is 10 feet from the east end and 1490 feet from the west end. The general course of the Lode as near as may be is east and west.

To tie this Claim to the Public Survey, begin at the northeast corner, Section 23, Township 22 N., Range 50 E., Mt. Diablo P.M., bear south 5130 feet, and west 1800 feet to the northeast corner of this Claim.

The location work consisted of making the map as provided in NRS 517.040. Dated August 4 A.D., 1986, and filed in duplicate.

Atlas Precious Metals, Inc.
P.O. Box 1207
Moab, Utah 84532

By: Richard D. Inberg
Its Agent
-Locator-


STATE OF WYOMING)
COUNTY OF FREMONT) SS.

Sworn to and acknowledged before me this 11th day of August, 1986, by Richard D. Inberg as Agent for ATLAS PRECIOUS METALS, INC.

My Commission Expires:

May 25, 1988

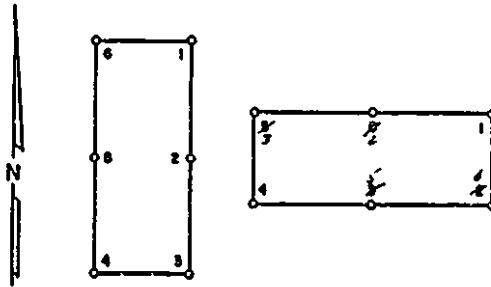
BOOK 147 PAGE 590



104486

RECORDED AT REQUEST OF
APEX-SURVEYING INC
BOOK 147 PAGE 591

86 AUG 21 A10:56

OFFICIAL RECORDS
EUREKA COUNTY, NEVADA
M.R. REBALEATI, RECORDER
FILE NO. 104486
FEB 15 75

CERTIFICATE OF LOCATION - NEVADA

THE UNDERSIGNED, hereby certifies that ATLAS PRECIOUS METALS, INC., by its Agent, the undersigned, does hereby locate the WI 239 Lode Mining Claim on this 19th day of July, 1986, situated in the Unknown Mining District, Eureka County, Nevada.

Said Claim is located in the NE (Quarter) Section(s) 26, Township 22 N., Range 50 E., Mt. Diablo P.M., and more particularly described as follows, to wit:

Beginning at the northeast corner post No. 1,

Thence, 600 feet in a South direction to Post No. 2,
Thence, 750 feet in a West direction to Post No. 3,
Thence, 750 feet in a West direction to Post No. 4,
Thence, 600 feet in a North direction to Post No. 5,
Thence, 750 feet in a East direction to Post No. 6,
Thence, 750 feet in a East direction to Post No. 1,

the point of beginning and all posts being 4" X 4" plastic pipe.

The claim monument on which the Notice is posted lies approximately midway between the two sides and is 1490 feet from the east end and 10 feet from the west end. The general course of the Lode as near as may be is east and west.

To tie this Claim to the Public Survey, begin at the northeast corner, Section 23, Township 22 N., Range 50 E., Mt. Diablo P.M., bear south 5730 feet, and west 300 feet to the northeast corner of this Claim.

The location work consisted of making the map as provided in NRS 517.040.
Dated August 4 A.D., 1986, and filed in duplicate.

Atlas Precious Metals, Inc.
P.O. Box 1207
Moab, Utah 84532

By: Richard D. Inberg

Its Agent
-Locator-

STATE OF WYOMING)
COUNTY OF FREMONT) SS.

Sworn to and acknowledged before me this 11th day of August, 1986, by Richard D. Inberg as Agent for ATLAS PRECIOUS METALS, INC.

My Commission Expires:

May 25, 1988

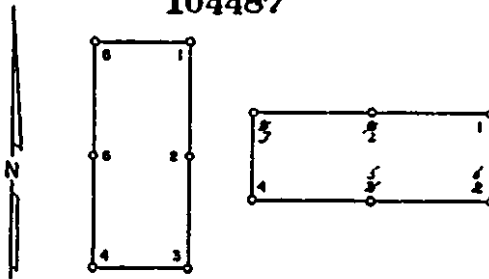
BOOK 147 PAGE 591

Robert W. Schlitching
Notary Public
Robert W. Schlitching - Notary Public
County of Fremont State of Wyoming
My Commission Expires May 25, 1988

104487

RECORDED AT REQUEST OF
APEX SURVEYING INC
BOOK - 147 PAGE - 592

86 AUG 21 AIO: 56

OFFICIAL RECORDS
EUREKA COUNTY, NEVADA
M.N. REDEALTI, RECORDED
FILE NO. 104487
FEE \$ 5.75

CERTIFICATE OF LOCATION - NEVADA

THE UNDERSIGNED, hereby certifies that ATLAS PRECIOUS METALS, INC., by its Agent, the undersigned, does hereby locate the WI 240 Lode Mining Claim on this 19th day of July, 1986, situated in the Unknown Mining District, Eureka County, Nevada.

Said Claim is located in the NE(NW) (Quarter) Section(s) 26(26), Township 22 N., Range 50 E., Mt. Diablo P.M., and more particularly described as follows, to wit:

Beginning at the northeast corner post No. 1,

Thence, 600 feet in a South direction to Post No. 2,
Thence, 750 feet in a West direction to Post No. 3,
Thence, 750 feet in a West direction to Post No. 4,
Thence, 600 feet in a North direction to Post No. 2,
Thence, 750 feet in a East direction to Post No. 2,
Thence, 750 feet in a East direction to Post No. 1,

the point of beginning and all posts being 4" X 4' plastic pipe.

The claim monument on which the Notice is posted lies approximately midway between the two sides and is 10 feet from the east end and 1490 feet from the west end. The general course of the Lode as near as may be is east and west.

To tie this Claim to the Public Survey, begin at the northeast corner, Section 23, Township 22 N., Range 50 E., Mt. Diablo P.M., bear south, 5730 feet, and west, 1800 feet to the northeast corner of this Claim.

The location work consisted of making the map as provided in NRS 517.040. Dated August 4 A.D., 1986, and filed in duplicate.

Atlas Precious Metals, Inc.
P.O. Box 1207
Moab, Utah 84532

By: Richard D. Inberg
Its Agent
-Locator-

STATE OF WYOMING }
COUNTY OF FREMONT } SS.

Sworn to and acknowledged before me this 11th day of August, 1986, by Richard D. Inberg as Agent for ATLAS PRECIOUS METALS, INC.

My Commission Expires:

May 25, 1988

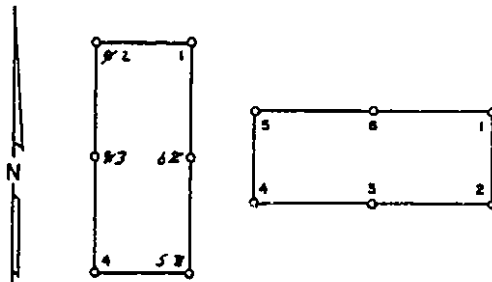
BOOK 147 PAGE 592

Robert W. Schlichting
Notary Public
Robert W. Schlichting - Notary Public
County of Fremont State of Wyoming
My Commission Expires May 25, 1988

104488

RECORDED AT REQUEST OF
APEX SURVEYING INC
BOOK 147 PAGE 593

86 AUG 21 AIO: 56

OFFICIAL RECORDS
EUREKA COUNTY, NEVADA
M.H. REBALEATI, RECORDER
FILE NO. 104488
FEE \$ 5.75

CERTIFICATE OF LOCATION - NEVADA

THE UNDERSIGNED, hereby certifies that ATLAS PRECIOUS METALS, INC., by its Agent, the undersigned, does hereby locate the WI 241 Lode Mining Claim on this 20th day of July, 1986, situated in the Unknown Mining District, EUREKA County, Nevada.

Said Claim is located in the SW(SE)(NE)(NW) (Quarter) Section(s) 13(14)(23)(24), Township 22 N., Range 50 E., Mt. Diablo P.M., and more particularly described as follows, to wit:

Beginning at the northeast corner post No. 1,

Thence, 750 feet in a South direction to Post No. 2,
Thence, 750 feet in a South direction to Post No. 3,
Thence, 600 feet in a West direction to Post No. 4,
Thence, 750 feet in a North direction to Post No. 3,
Thence, 750 feet in a North direction to Post No. 2,
Thence, 600 feet in a East direction to Post No. 1,

the point of beginning and all posts being 4" X 4' plastic pipe.

The claim monument on which the Notice is posted lies approximately midway between the two sides and is 1490 feet from the north end and 10 feet from the south end. The general course of the Lode as near as may be is north and south.

To tie this Claim to the Public Survey, begin at the northeast corner, Section 23, Township 22 N., Range 50 E., Mt. Diablo P.M., bear north, 870 feet, and east, 300 feet to the northeast corner of this Claim.

The location work consisted of making the map as provided in NRS 517.040.
Dated August 4 A.D., 1986, and filed in duplicate.

Atlas Precious Metals, Inc.
P.O. Box 1207
Moab, Utah 84532

By: Richard D. Inberg
Its Agent
-Locator-

STATE OF WYOMING)
COUNTY OF FREMONT) ss.

Sworn to and acknowledged before me this 11th day of August, 1986, by Richard D. Inberg as Agent for ATLAS PRECIOUS METALS, INC.

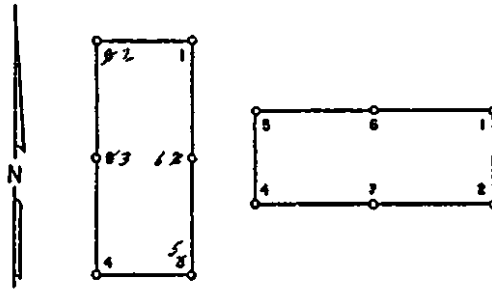
My Commission Expires:

May 25, 1988

BOOK 147 PAGE 593

Robert W. Schlichting
Notary Public
Robert W. Schlichting - Notary Public
County of Fremont State of Wyoming
My Commission Expires May 25, 1988

86 AUG 21 AIO: 56

OFFICIAL RECORDS
EUREKA COUNTY, NEVADA
F.H. REBALEATI, RECORDER
FILE NO. 104489
FEE \$ 5.75

CERTIFICATE OF LOCATION - NEVADA

THE UNDERSIGNED, hereby certifies that ATLAS PRECIOUS METALS, INC., by its Agent, the undersigned, does hereby locate the WI 242 Lode Mining Claim on this 20th day of July, 1986, situated in the Unknown Mining District, EUREKA County, Nevada.

Said Claim is located in the NE(NW) (Quarter) Section(s) 23(24), Township 22 N., Range 50 E., Mt. Diablo P.M., and more particularly described as follows, to wit:

Beginning at the northeast corner post No. 1,

Thence, 750 feet in a South direction to Post No. 62,
Thence, 750 feet in a South direction to Post No. 52,
Thence, 600 feet in a West direction to Post No. 4,
Thence, 750 feet in a North direction to Post No. 35,
Thence, 750 feet in a North direction to Post No. 26,
Thence, 600 feet in a East direction to Post No. 1,

the point of beginning and all posts being 4" X 4' plastic pipe.

The claim monument on which the Notice is posted lies approximately midway between the two sides and is 10 feet from the north end and 1490 feet from the south end. The general course of the Lode as near as may be is north and south.

To tie this Claim to the Public Survey, begin at the northeast corner, Section 23, Township 22 N., Range 50 E., Mt. Diablo P.M., bear south, 630 feet, and east, 300 feet to the northeast corner of this Claim.

The location work consisted of making the map as provided in NRS 517.040.
Dated August 4 A.D., 1986, and filed in duplicate.

Atlas Precious Metals, Inc.
P.O. Box 1207
Moab, Utah 84532

By: Richard D. Inberg
Its Agent
-Locator-


STATE OF WYOMING)
COUNTY OF FREMONT) SS.

Sworn to and acknowledged before me this 11th day of August, 1986, by Richard D. Inberg as Agent for ATLAS PRECIOUS METALS, INC.

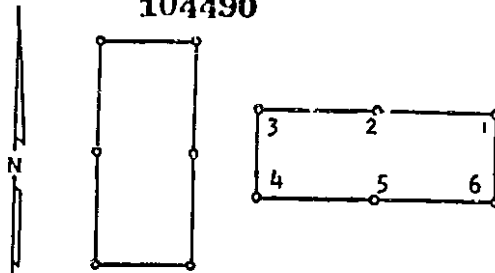
My Commission Expires;

May 25, 1988

BOOK 147 PAGE 594



104490



86 AUG 21 AIO: 56

OFFICIAL RECORDS
EUREKA COUNTY, NEVADA
H.M. REBALEATI, RECORDER
FILE NO. 104490
FEE \$ 5.75

CERTIFICATE OF LOCATION - NEVADA

THE UNDERSIGNED, hereby certifies that ATLAS PRECIOUS METALS, INC., by its Agent, the undersigned, does hereby locate the WI 243 Lode Mining Claim on this 8th day of August, 1986, situated in the Unknown Mining District, Eureka County, Nevada.

Said Claim is located in the SW (Quarter) Section(s) 23, Township 22 N., Range 50 E., Mt. Diablo P.M., and more particularly described as follows, to wit:

Beginning at the northeast corner post No. 1,

Thence, 600 feet in a South direction to Post No. 6,
Thence, 750 feet in a West direction to Post No. 5,
Thence, 750 feet in a West direction to Post No. 4,
Thence, 600 feet in a North direction to Post No. 3,
Thence, 750 feet in a East direction to Post No. 2,
Thence, 750 feet in a East direction to Post No. 1,

the point of beginning and all posts being 3" X 4" or 4" X 4" plastic pipe.

The claim monument on which the Notice is posted lies approximately midway between the two sides and is 10 feet from the east end and 1490 feet from the west end. The general course of the Lode as near as may be is east and west.

To tie this Claim to the Public Survey, begin at the northeast corner, Section 23, Township 22 N., Range 50 E., Mt. Diablo P.M., bear south, 2730 feet, and west, 3300 feet to the northeast corner of this Claim.

The location work consisted of making the map as provided in NRS 517.040. Dated August 4 A.D., 1986, and filed in duplicate.

Atlas Precious Metals, Inc.
P.O. Box 1207
Moab, Utah 84532

By: Richard D. Inberg
Its Agent
-Locator-


STATE OF WYOMING)
COUNTY OF FREMONT) ss.

Sworn to and acknowledged before me this 12th day of August, 1986, by Richard D. Inberg as Agent for ATLAS PRECIOUS METALS, INC.

My Commission Expires:

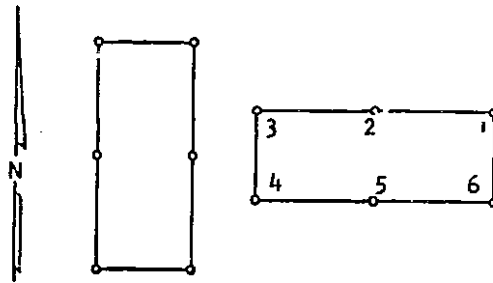
May 25, 1986

Robert W. Schlichting
Notary Public



BOOK 147 PAGE 595

86 AUG 21 AIO: 86

OFFICIAL RECORDS
EUREKA COUNTY, NEVADA
M.H. REBALEATI, RECORDER
FILE NO. 104491
FEES 5.75

CERTIFICATE OF LOCATION - NEVADA

THE UNDERSIGNED, hereby certifies that ATLAS PRECIOUS METALS, INC., by its Agent, the undersigned, does hereby locate the WI 244 Lode Mining Claim on this 8th day of August, 1986, situated in the Unknown Mining District, Eureka County, Nevada.

Said Claim is located in the SW (Quarter) Section(s) 23, Township 22 N., Range 50 E., Mt. Diablo P.M., and more particularly described as follows, to wit:

Beginning at the northeast corner post No. 1,

Thence, 600 feet in a South direction to Post No. 6,
Thence, 750 feet in a West direction to Post No. 5,
Thence, 750 feet in a West direction to Post No. 4,
Thence, 600 feet in a North direction to Post No. 3,
Thence, 750 feet in a East direction to Post No. 2,
Thence, 750 feet in a East direction to Post No. 1,

the point of beginning and all posts being 3" X 4" or 4" X 4" plastic pipe.

The claim monument on which the Notice is posted lies approximately midway between the two sides and is 10 feet from the east end and 1490 feet from the west end. The general course of the Lode as near as may be is east and west.

To tie this Claim to the Public Survey, begin at the northeast corner, Section 23, Township 22 N., Range 50 E., Mt. Diablo P.M., bear south, 3330 feet, and west, 3300 feet to the northeast corner of this Claim.

The location work consisted of making the map as provided in NRS 517.040.
Dated August 4 A.D., 1986, and filed in duplicate.

Atlas Precious Metals, Inc.
P.O. Box 1207
Moab, Utah 84532

By: Richard D. Inberg
Its Agent
-Locator-

STATE OF WYOMING }
COUNTY OF FREMONT } SS.


Sworn to and acknowledged before me this 12th day of August, 1986, by Richard D. Inberg as Agent for ATLAS PRECIOUS METALS, INC.

Robert W. Schlichting
Notary Public

My Commission Expires:

May 25, 1986

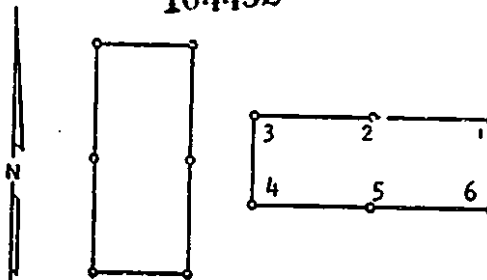
BOOK 147 PAGE 596



104492

RECORDED AT REQUEST OF
APEX SURVEYING INC
BOOK 147 - PAGE 597

86 AUG 21 AIO: 56

OFFICIAL RECORDS
EUREKA COUNTY, NEVADA
M.N. REDEALTY RECORDER
FILE NO. 104492
FEE \$ 5.75

CERTIFICATE OF LOCATION - NEVADA

THE UNDERSIGNED, hereby certifies that ATLAS PRECIOUS METALS, INC., by its Agent, the undersigned, does hereby locate the WI 245 Lode Mining Claim on this 8th day of August, 1986, situated in the Unknown Mining District, Eureka County, Nevada.

Said Claim is located in the SW (Quarter) Section(s) 23, Township 22 N., Range 50 E., Mt. Diablo P.M., and more particularly described as follows, to wit:

Beginning at the northeast corner post No. 1,

Thence, 600 feet in a South direction to Post No. 6,
Thence, 750 feet in a West direction to Post No. 5,
Thence, 750 feet in a West direction to Post No. 4,
Thence, 600 feet in a North direction to Post No. 3,
Thence, 750 feet in a East direction to Post No. 2,
Thence, 750 feet in a East direction to Post No. 1,

the point of beginning and all posts being 3" X 4" or 4" X 4" plastic pipe.

The claim monument on which the Notice is posted lies approximately midway between the two sides and is 10 feet from the east end and 1490 feet from the west end. The general course of the Lode as near as may be is east and west.

To tie this Claim to the Public Survey, begin at the northeast corner, Section 23, Township 22 N., Range 50 E., Mt. Diablo P.M., bear south, 3930 feet, and west, 3300 feet to the northeast corner of this Claim.

The location work consisted of making the map as provided in NRS 517.040. Dated August 4 A.D., 1986, and filed in duplicate.

Atlas Precious Metals, Inc.
P.O. Box 1207
Moab, Utah 84532

By: Richard D. Inberg
Its Agent
-Locator-

STATE OF WYOMING)
COUNTY OF FREMONT) SS.


Sworn to and acknowledged before me this 12th day of August, 1986, by Richard D. Inberg as Agent for ATLAS PRECIOUS METALS, INC.

Robert W. Schlichting
Notary Public

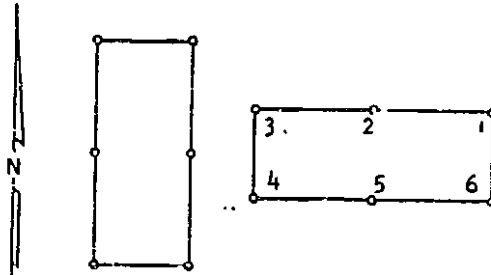
My Commission Expires:

May 25, 1986

BOOK 147 PAGE 597



86 AUG 21 A10: 56

OFFICIAL RECORDS
EUREKA COUNTY, NEVADA
M.H. REBALEATI, RECORDER
FILE NO. 104493
FEE \$5.75

CERTIFICATE OF LOCATION - NEVADA

THE UNDERSIGNED, hereby certifies that ATLAS PRECIOUS METALS, INC., by its Agent, the undersigned, does hereby locate the WI 246 Lode Mining Claim on this 8th day of August, 1986, situated in the Unknown Mining District, Eureka County, Nevada.

Said Claim is located in the SW (Quarter) Section(s) 23, Township 22 N., Range 50 E., Mt. Diablo P.M., and more particularly described as follows, to wit:

Beginning at the northeast corner post No. 1,

Thence, 600 feet in a South direction to Post No. 6,
Thence, 750 feet in a West direction to Post No. 5,
Thence, 750 feet in a West direction to Post No. 4,
Thence, 600 feet in a North direction to Post No. 3,
Thence, 750 feet in a East direction to Post No. 2,
Thence, 750 feet in a East direction to Post No. 1,

the point of beginning and all posts being 3" X 4" or 4" X 4" plastic pipe.

The claim monument on which the Notice is posted lies approximately midway between the two sides and is 10 feet from the east end and 1490 feet from the west end. The general course of the Lode as near as may be is east and west.

To tie this Claim to the Public Survey, begin at the northeast corner, Section 23, Township 22 N., Range 50 E., Mt. Diablo P.M., bear south, 4530 feet, and west, 3300 feet to the northeast corner of this Claim.

The location work consisted of making the map as provided in NRS 517.040.
Dated August 4 A.D., 1986, and filed in duplicate.

Atlas Precious Metals, Inc.
P.O. Box 1207
Moab, Utah 84532

By: Richard D. Inberg
Its Agent
-Locator-


STATE OF WYOMING)
COUNTY OF FREMONT) SS.

Sworn to and acknowledged before me this 12th day of August, 1986, by Richard D. Inberg as Agent for ATLAS PRECIOUS METALS, INC.

Robert W. Schlichding
Notary Public

My Commission Expires:

May 25, 1986



BOOK 147 PAGE 598