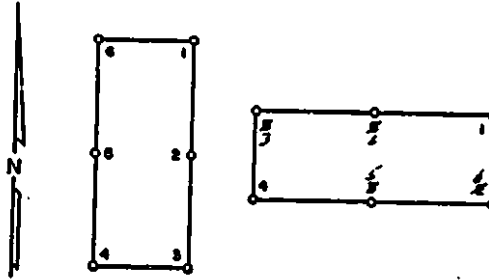


86 AUG 21 AIO: 48

OFFICIAL RECORDS
EUREKA COUNTY, NEVADA
M.N. REBALEATI RECORDED
FILE NO. 104348
FEE \$ 5.75

CERTIFICATE OF LOCATION - NEVADA

THE UNDERSIGNED, hereby certifies that ATLAS PRECIOUS METALS, INC., by its Agent, the undersigned, does hereby locate the W1 101 Lode Mining Claim on this 26th day of June, 1986, situated in the Unknown Mining District, Eureka County, Nevada.

Said Claim is located in the NW(NE) (Quarter) Section(s) 3(3) Township 22 N., Range 50 E., Mt. Diablo P.M., and more particularly described as follows, to wit:

Beginning at the northeast corner post No. 1,

Thence, 600 feet in a South direction to Post No. 2,
Thence, 750 feet in a West direction to Post No. 3,
Thence, 750 feet in a West direction to Post No. 4,
Thence, 600 feet in a North direction to Post No. 5,
Thence, 750 feet in a East direction to Post No. 6,
Thence, 750 feet in a East direction to Post No. 1,


the point of beginning and all posts being 3"X4' plastic pipe.

The claim monument on which the Notice is posted lies approximately midway between the two sides and is 1490 feet from the East end and 10 feet from the West end. The general course of the Lode as near as may be is East and West.

To tie this Claim to the Public Survey, begin at the northeast corner, Section 23, Township 22 N., Range 50 E., Mt. Diablo P.M., bear north, 14900 feet, and west, 7300 feet to the northeast corner of this Claim.

The location work consisted of making the map as provided in NRS 517.040.
Dated August 4 A.D., 1986, and filed in duplicate.

Atlas Precious Metals Inc.
P.O. Box 1207
Moab, Utah 84532


By: 
Its Agent
-Locator-

STATE OF NEVADA)
COUNTY OF WASHOE) SS.

Sworn to and acknowledged before me this 12th day of August 1986, by Richard J. Kehmeier as Agent for ATLAS PRECIOUS METALS INC.

My Commission Expires:

May 7, 1990


Notary Public

