

ANNUAL ASSESSMENT WORK

(PROOF OF LABOR)

STATE OF Nevada )  
County of Eureka ) ss

The undersigned, in whose behalf the following described work was performed or improvements made, certifies that at least \$8,400.00 Dollars were expended, and/or the following labor expended or improvements made having a value thereof, consisting of:

Rock chip and soil sampling of 275 samples assayed for Au, As, Ag as shown on the accompanying reports and maps.

were performed on and for the benefit of each of:

Claim Name	County Record No.	B.L.M. No.
ZEKE 1-18	Book 77, Pages 374-391	NMC 140112-129
ZEKE 21-23	Book 77, Pages 392-394	NMC 140130-132
ZEKE 25-26	Book 77, Pages 395-396	NMC 140133-134
ZEKE 29-78	Book 122, Pages 230-279	NMC 303126-175
ZEKE 80-90	Book 122, Pages 281-291	NMC 303177-187

lode mining claims in Sections 6 and 7, Township 26N, Range 49E, situated in the Buckhorn Mining District in the County of Eureka, State of Nevada, during the year ending 12:00 Noon, 1 September, 19 86.

The claim map showing said claims is filed as Document No. \_\_\_\_\_ in the Eureka County Records.

The work described was performed between 16 October, 1985 and 15 August, 1986 by Rio Algom Exploration Inc., 777 Sinclair Street, Reno, Nevada 89501, and New Dynasty Mines (U.S.), Inc., Box 314, Eureka, Nevada 89316

Such expenditure was made by or at the expense of \_\_\_\_\_

Stephen D. Damele et al, P. O. Box 461, Eureka, Nevada 89316

owner(s) of said claim(s) for the purposes of holding said claim(s).

(Signature of Person Certifying the Above)

Subscribed and sworn to before me this 19th day of August, 19 86.

NOTARY PUBLIC

My Commission Expires is for life

RECORDER'S STAMP

RECORDED AT REQUEST OF Glenn Simpson  
BOOK 148 PAGE 014

86 AUG 26 A 8: 37

OR

Witness

Witness

BOOK 148 PAGE 014

OFFICIAL RECORDS  
EUREKA COUNTY, NEVADA  
M.N. REBALEATI, RECORDER  
FILE NO. 104507  
FEES 105.00



NORTHERN DYNASTY EXPLORATIONS LTD.  
844 West Hastings Street, Vancouver, B.C. V6C 1C8 (604) 682-3727

August 21, 1986

Dear Sirs:

Geological and geochemical activities consisting of geologic mapping, and rock chip and soil sampling and analyses were completed on the Zeke claims, Township 26 North, Range 49 East, Sections 5, 6, 7 and 8, Eureka County, Nevada. The work was conducted by Bruce A. Harvey, geologist, M.S., University of New Mexico, and Quentin J. Browne, geologist, B.A., Chico State University, employees of Rio Algom Exploration Inc., of Reno, Nevada. A total of 23 man-days was spent to complete these activities and 275 samples were collected and analysed. Maps and reports were prepared by R.W.R. Mineral Graphics of Vancouver, under the supervision of J. G. Simpson, Ph.D., P.Eng. (Geol.). The work was conducted during the period October 16, 1985 to August 15, 1986, and in excess of \$8,400.00 was expended to complete this work.

Yours truly,

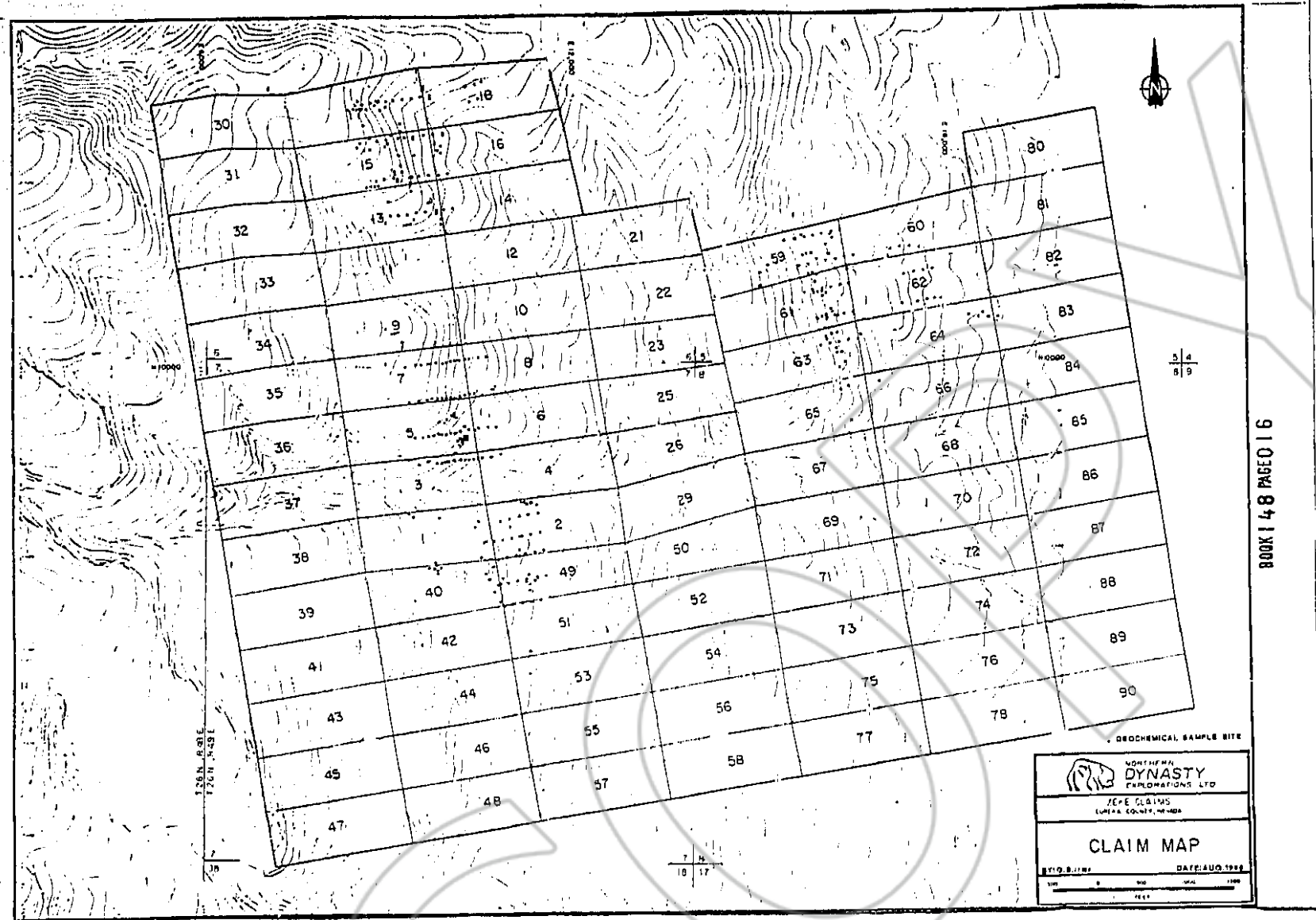
NORTHERN DYNASTY EXPLORATIONS LTD.

  
J. Glenn Simpson, President


JGS/ck

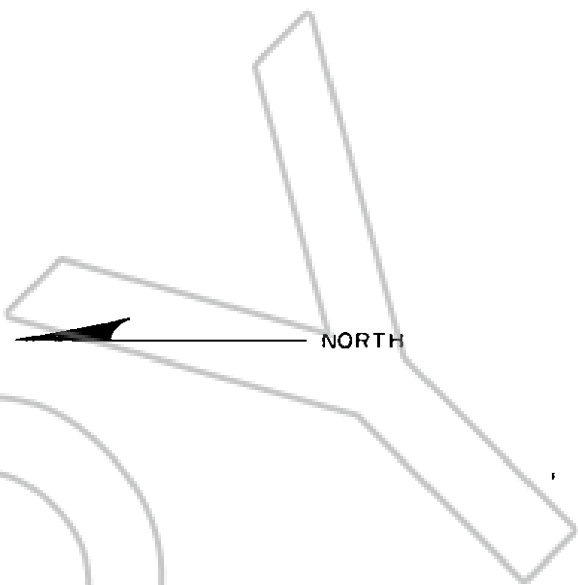
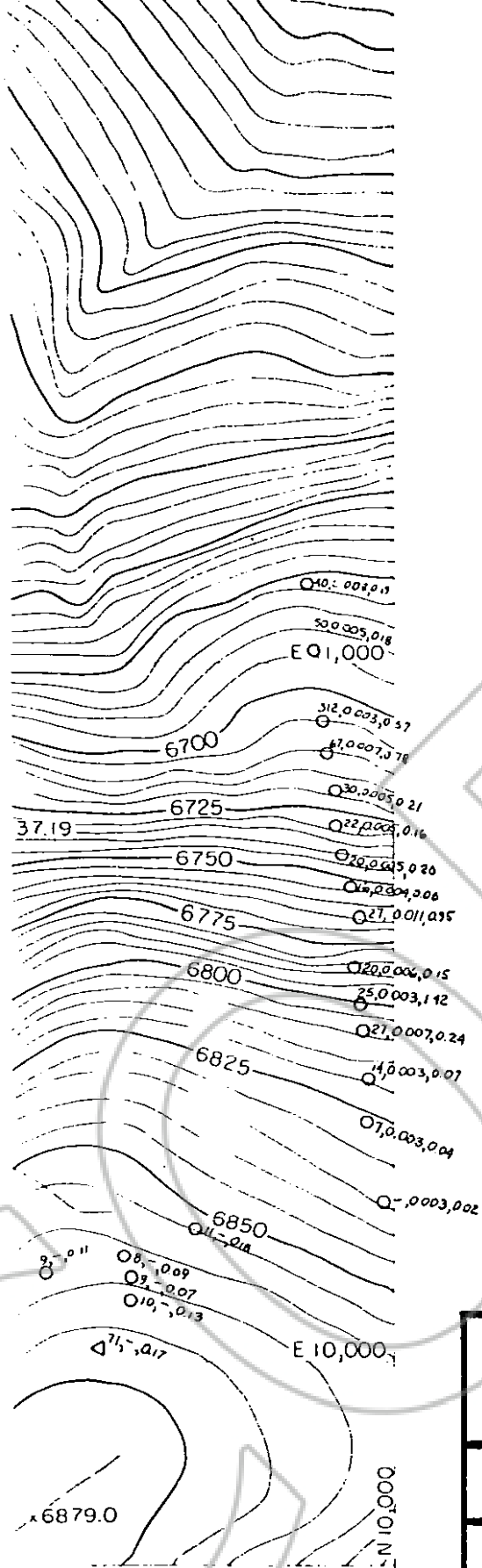
SUBSIDIARY NEW DYNASTY MINES (U.S.), INC.

BOOK 148 PAGE 15





BOOK 148 PAGED 16

 NORTHSTAR <b>DYNASTY</b> EXPLORATIONS LTD.	
ZEPH CLAIMS <small>LUMINA COUNTY, NEBRASKA</small>	
<b>CLAIM MAP</b>	
<small>STATION</small> 1000 0 500 1000	<small>DATE</small> AUG. 1998




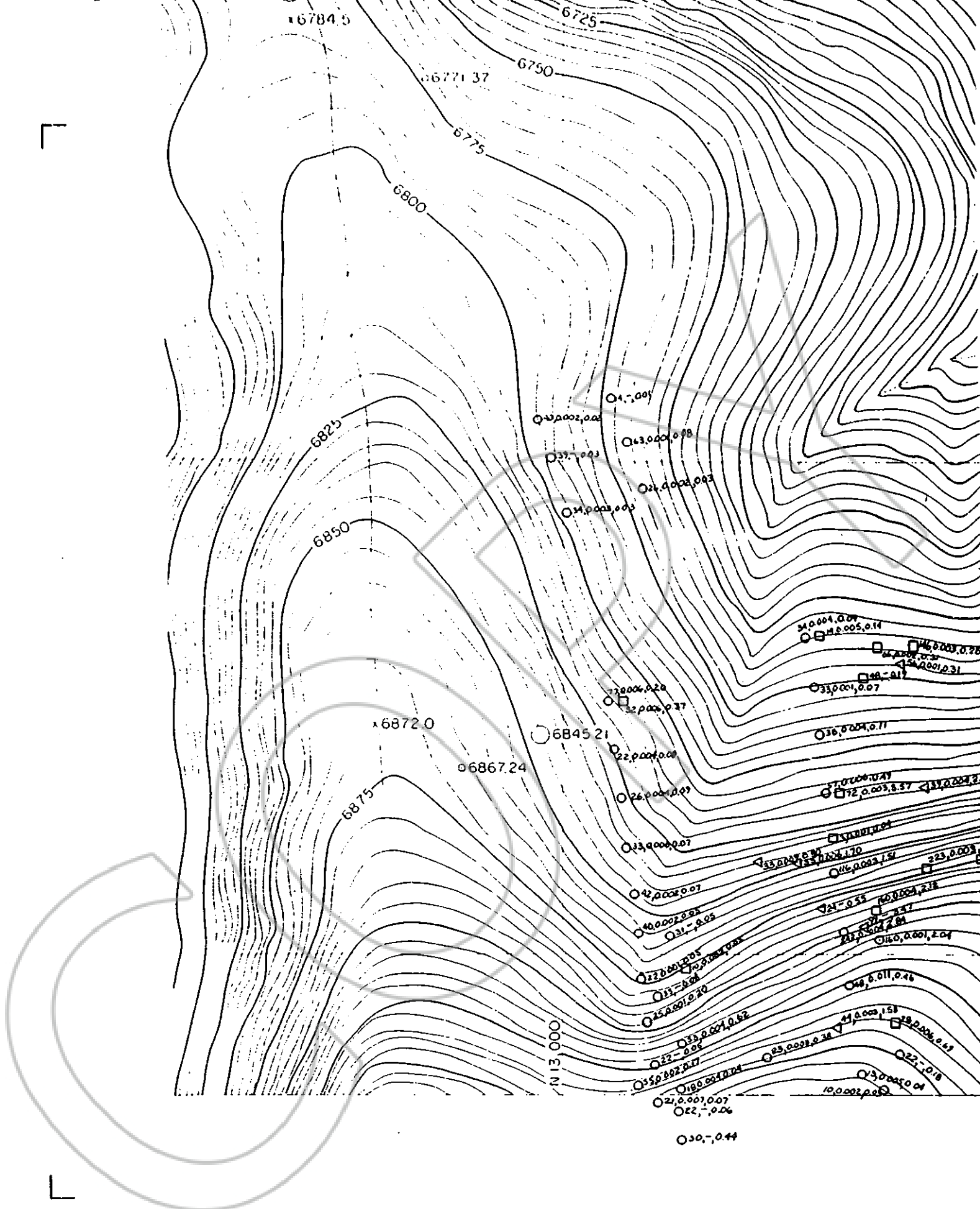
SHEET INDEX

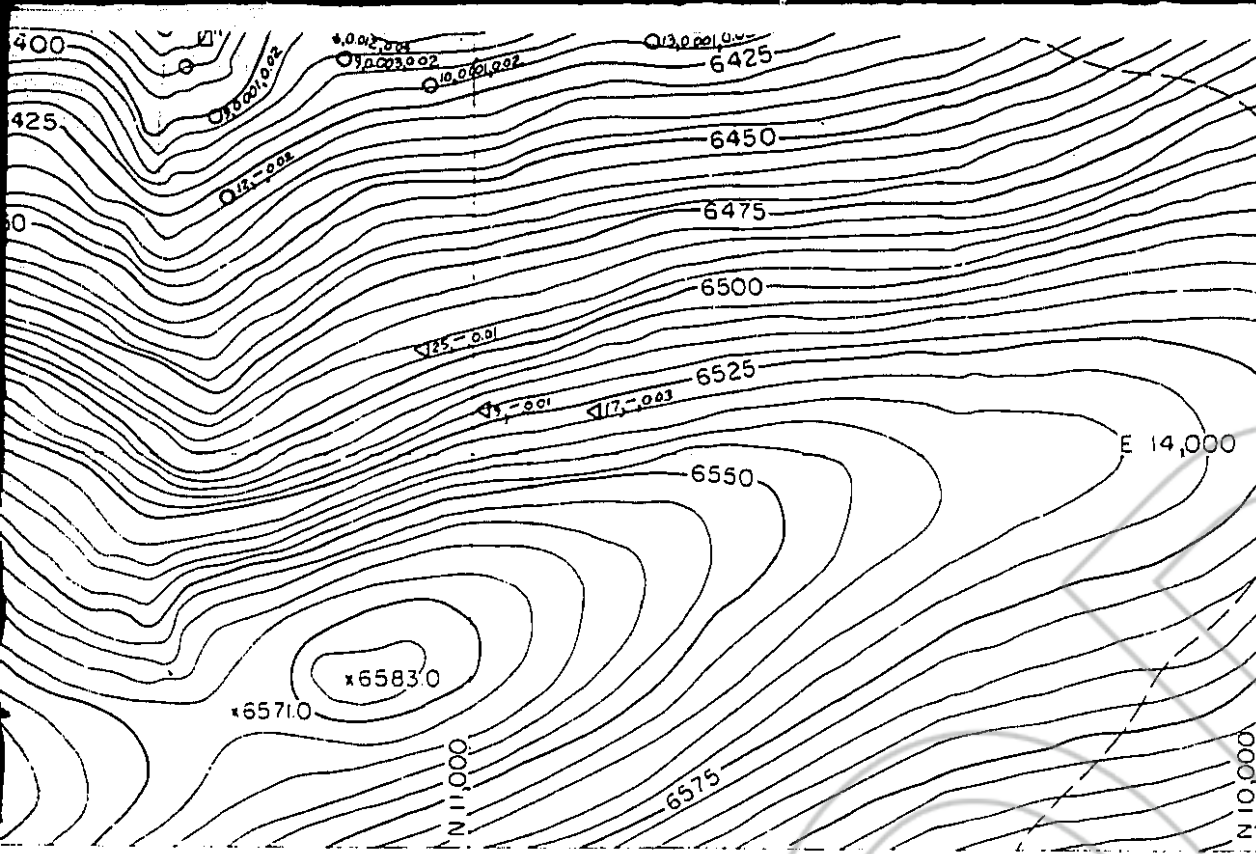
1	2
3	4
5	6

 <p><b>NORTHERN DYNASTY EXPLORATIONS LTD.</b></p>	
<p>ZEKE CLAIMS EUREKA COUNTY, NEVADA</p>	
<p><b>GEOCHEMICAL SURVEY</b> <b>As, Au, Hg RESULTS</b></p>	
 <p>0      200      400      600      800 FEET</p>	
<p>DATE: JULY 1986 BY: JGS/rwr</p>	<p>FIGURE _____</p>

BOOK 148 PAGE 017








1	2
3	4
5	6

BOOK 1, 1.8 PAGES 20



**NORTHERN DYNASTY**  
EXPLORATIONS LTD.

---

ZEKE CLAIMS  
EUREKA COUNTY, NEVADA

---

**GEOCHEMICAL SURVEY**  
**As, Au, Hg RESULTS**

---

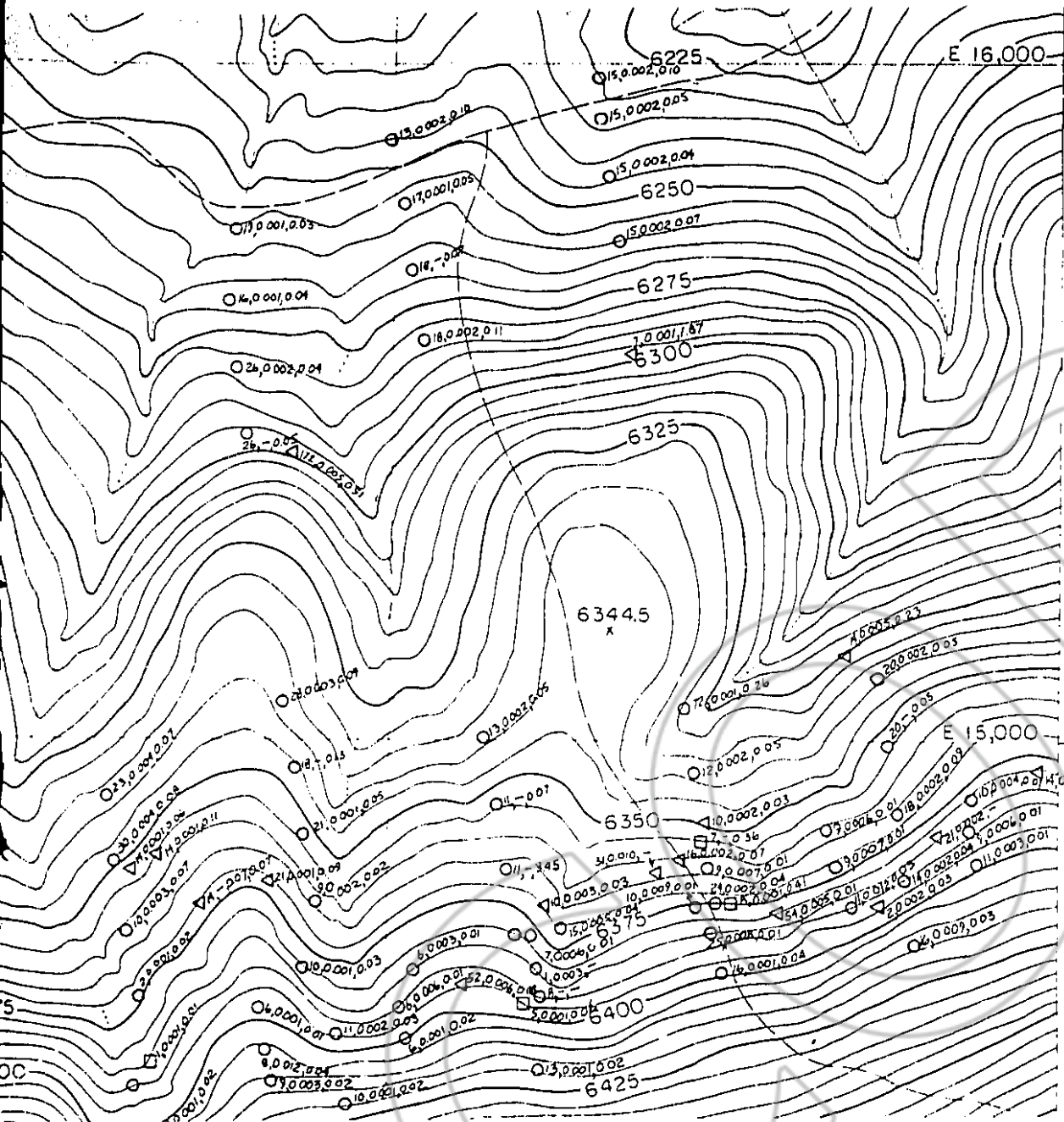
0      200      400      600      800  
FEET

---

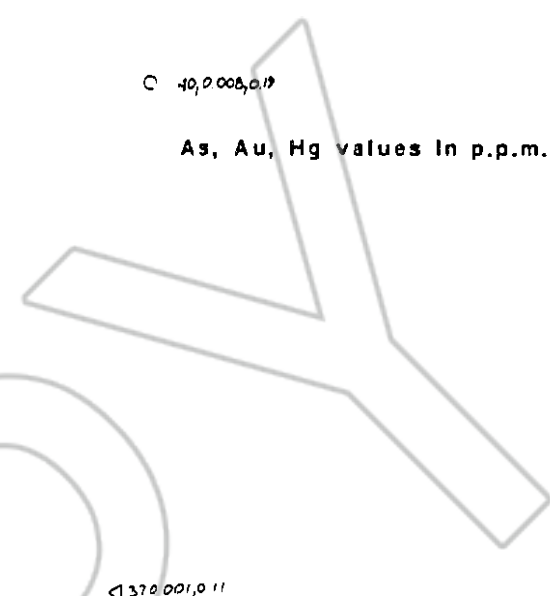
DATE: JULY 1986  
BY: JGS/rwr

FIGURE \_\_\_\_\_

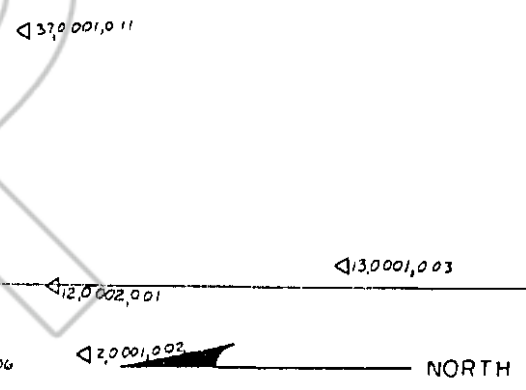
C.A.S. 830709



C 40,0008,019  
As, Au, Hg values in p.p.m.



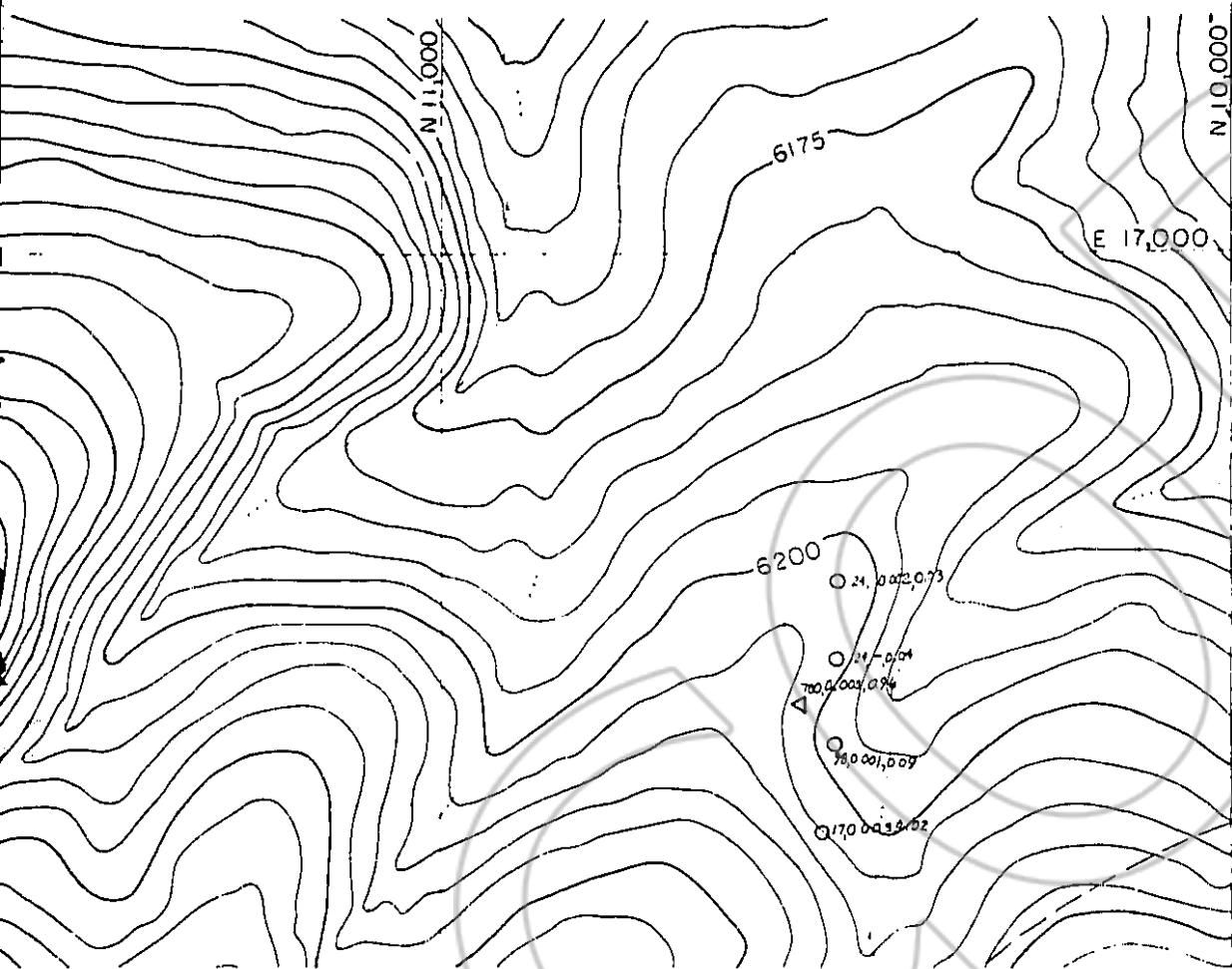
BOOK | 48 PAGE 21



SHEET INDEX

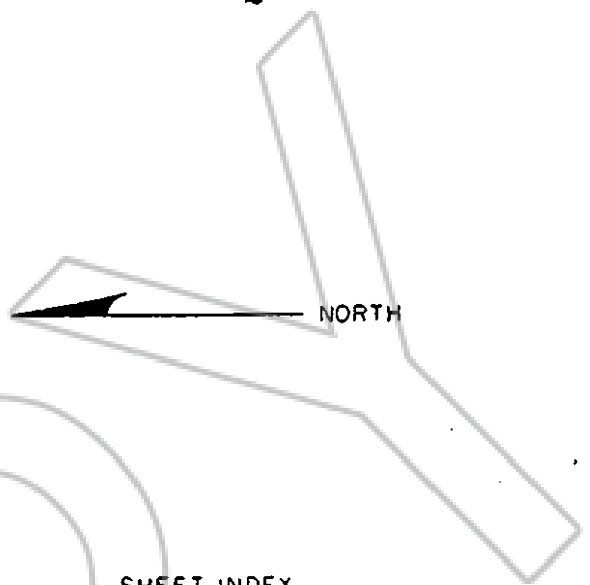
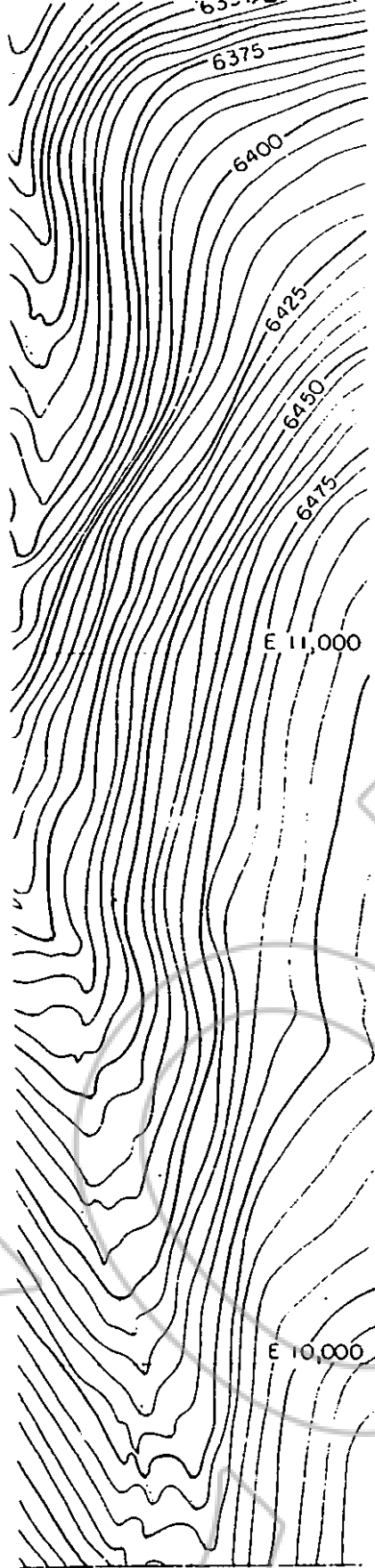
--	--





**LEGEND:**

- ROCK CHIP SAMPLE (BEDROCK)
- △ FLOAT SAMPLE
- SOIL SAMPLE



SHEET INDEX

1	2
3	4
5	6



NORTHERN  
**DYNASTY**  
EXPLORATIONS LTD.

ZEKE CLAIMS  
EUREKA COUNTY, NEVADA

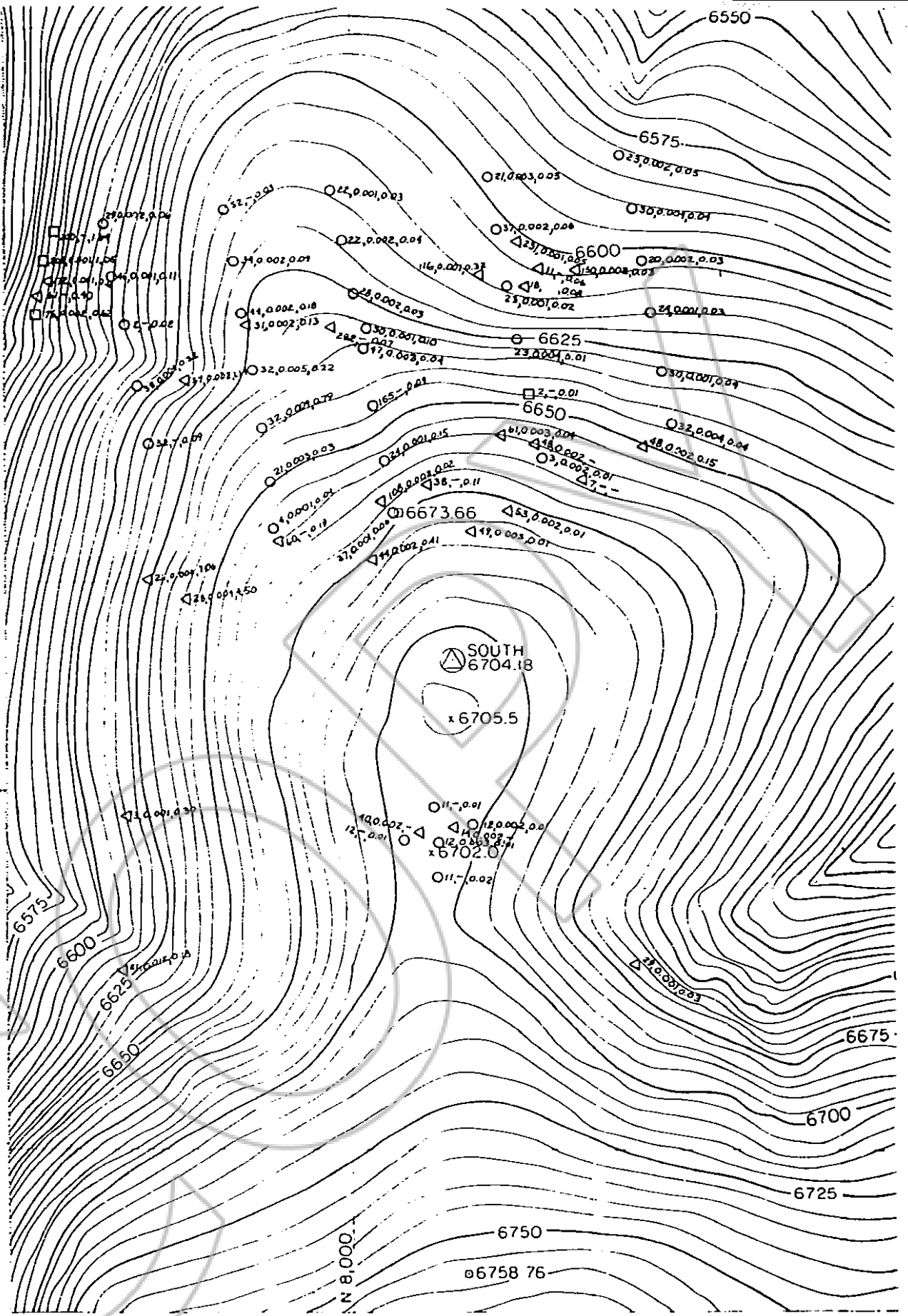
**GEOCHEMICAL SURVEY**

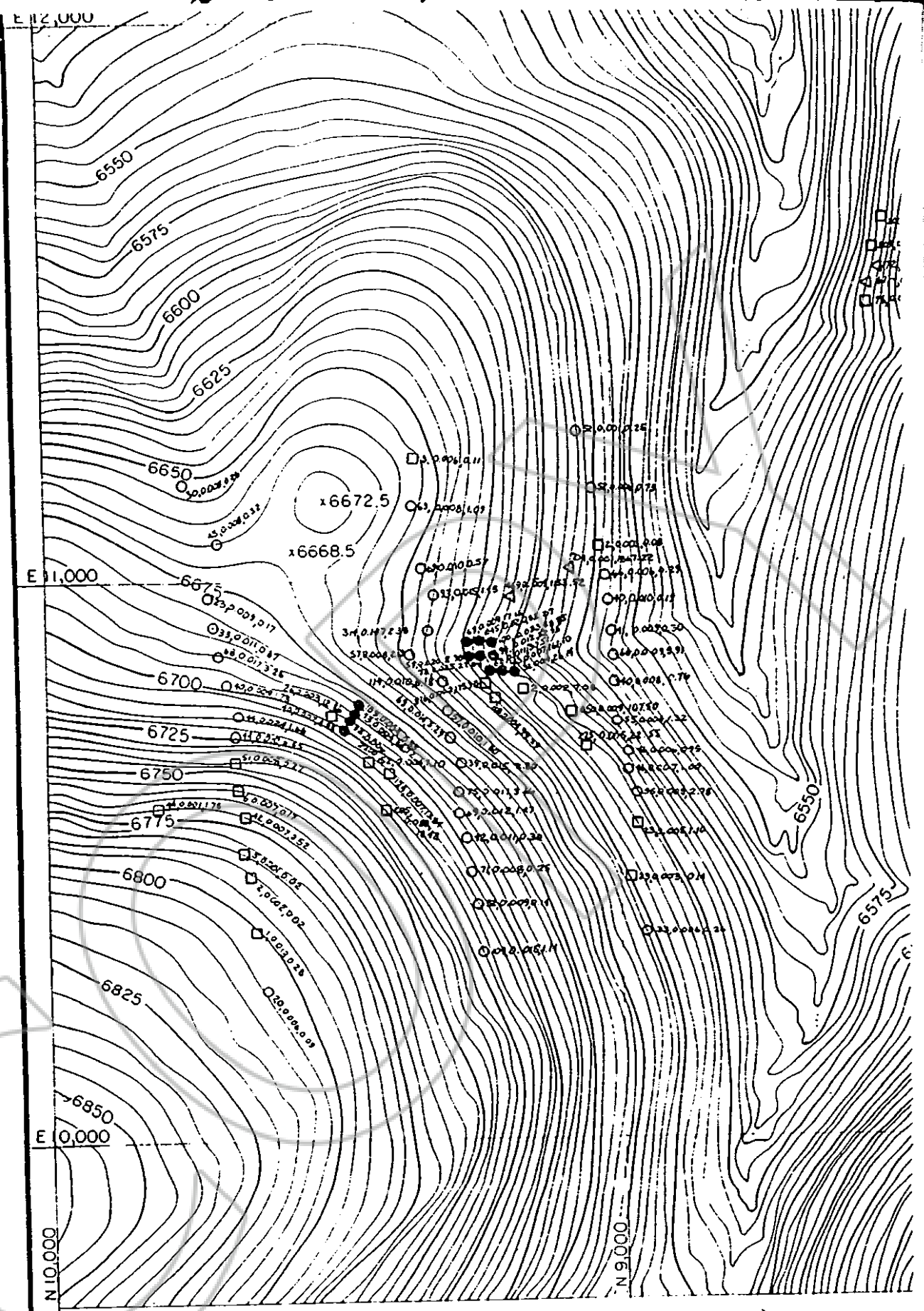
**As, Au, Hg RESULTS**



DATE: JULY 1986  
BY: JGS/rwr

FIGURE \_\_\_\_\_





RECORDED AT THE REQUEST OF Glenn Simpson  
 on Aug 26, 1986 at 37 mins. past 8 A.M. in  
 book 148 of OFFICIAL RECORDS, page 014, RECORDS OF  
 EUREKA COUNTY, NEVADA. M.N. REBALEATI, Recorder  
 File No. 104507 Fee \$ 105.00