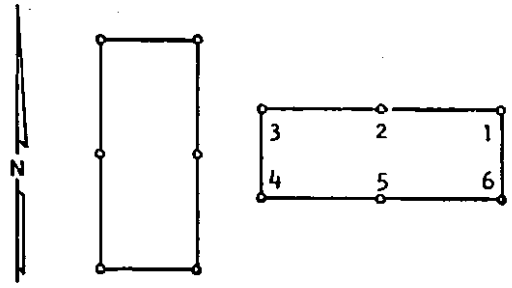


SEP 5 AIO: 46



OFFICIAL RECORDS
EUREKA COUNTY, NEVADA
M.N. REBAL CALLED FOR
FILE NO. 104640
FEE \$ 5.75

CERTIFICATE OF LOCATION - NEVADA

THE UNDERSIGNED, hereby certifies that ATLAS PRECIOUS METALS, INC., by its Agent, the undersigned, does hereby locate the GLEN 1 Lode Mining Claim on this 15th day of July, 1986, situated in the Unknown Mining District, Eureka County, Nevada.

Said Claim is located in the SE(SW) (Quarter) Section(s) 28(27), Township 23 N., Range 51 E., Mt. Diablo P.M., and more particularly described as follows, to wit:

Beginning at the northeast corner post No. 1,

- Thence, 750 feet in a west direction to Post No. 2,
- Thence, 750 feet in a west direction to Post No. 3,
- Thence, 600 feet in a south direction to Post No. 4,
- Thence, 750 feet in a east direction to Post No. 5,
- Thence, 750 feet in a east direction to Post No. 6,
- Thence, 600 feet in a north direction to Post No. 1,

the point of beginning and all posts being 4" X 4" plastic pipe.

The claim monument on which the Notice is posted lies approximately midway between the two sides and is 10 feet from the east end and 1490 feet from the west end. The general course of the Lode as near as may be is east and west.

To tie this Claim to the Public Survey, begin at the south 1/4 corner, Section 34, Township 23 N., Range 51 E., Mt. Diablo P.M., bear north, 7620 feet, and west, 1885 feet to the northeast corner of this Claim.

The location work consisted of making the map as provided in NRS 517.040. Dated August 15 A.D., 1986, and filed in duplicate.

Atlas Precious Metals, Inc.
P.O. Box 1207
Moab, Utah 84532


By: [Signature]
Its Agent
-Locator-

STATE OF WYOMING)
) SS.
COUNTY OF FREMONT)

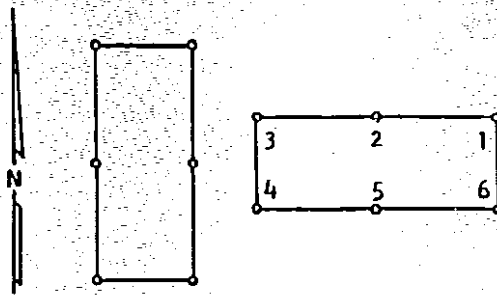
Sworn to and acknowledged before me this 21 day of August, 1986, by Richard D. Inberg as Agent for ATLAS PRECIOUS METALS, INC.

My Commission Expires:
May 25, 1988

[Signature]
Notary Public



86 SEP 5 A10:46



OFFICIAL RECORDS
EUREKA COUNTY, NEVADA
M.N. REDEALTI, RECORDER
FILE NO. 104641
FEE \$ 5.75

CERTIFICATE OF LOCATION - NEVADA

THE UNDERSIGNED, hereby certifies that ATLAS PRECIOUS METALS, INC., by its Agent, the undersigned, does hereby locate the GLEN 2 Lode Mining Claim on this 15th day of July, 1986, situated in the Unknown Mining District, Eureka County, Nevada.

Said Claim is located in the SW (Quarter) Section(s) 27, Township 23 N., Range 51 E., Mt. Diablo P.M., and more particularly described as follows, to wit:

Beginning at the northeast corner post No. 1,

- Thence, 750 feet in a west direction to Post No. 2,
- Thence, 750 feet in a west direction to Post No. 3,
- Thence, 600 feet in a south direction to Post No. 4,
- Thence, 750 feet in a east direction to Post No. 5,
- Thence, 750 feet in a east direction to Post No. 6,
- Thence, 600 feet in a north direction to Post No. 1,

the point of beginning and all posts being 4" X 4' plastic pipe.

The claim monument on which the Notice is posted lies approximately midway between the two sides and is 1490 feet from the east end and 10 feet from the west end. The general course of the Lode as near as may be is east and west.

To tie this Claim to the Public Survey, begin at the south 1/4 corner, Section 34, Township 23 N., Range 51 E., Mt. Diablo P.M., bear north, 7620 feet, and west, 385 feet to the northeast corner of this Claim.

The location work consisted of making the map as provided in NRS 517.040. Dated August 15 A.D., 1986, and filed in duplicate.

Atlas Precious Metals, Inc.
P.O. Box 1207
Moab, Utah 84532

By: Richard D. Inberg
Its Agent
-Locator-

STATE OF WYOMING)
) SS.
COUNTY OF FREMONT)

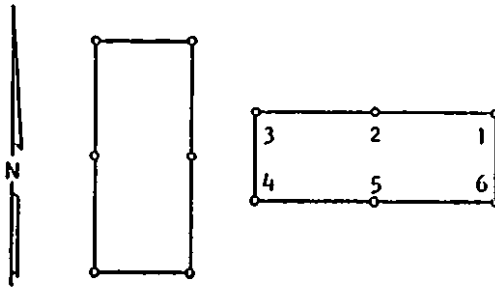
Sworn to and acknowledged before me this 21 day of August 1986, by Richard D. Inberg as Agent for ATLAS PRECIOUS METALS, INC.

My Commission Expires:
May 25, 1988

BOOK 148 PAGE 309

Robert W. Schlichring
Notary Public
Robert W. Schlichring - Notary Public
County - Fremont State - Wyoming
My Commission Expires May 25, 1988

86 SEP 5 A10:46



OFFICIAL RECORDS
EUREKA COUNTY, NEVADA
M.N. REBALEATI, RECORDER
FILE NO. 104642
FEE \$ 5.75

CERTIFICATE OF LOCATION - NEVADA

THE UNDERSIGNED, hereby certifies that ATLAS PRECIOUS METALS, INC., by its Agent, the undersigned, does hereby locate the GLENN 3 Lode Mining Claim on this 15th day of July, 1986, situated in the Unknown Mining District, Eureka County, Nevada.

Said Claim is located in the SE(SW) (Quarter) Section(s) 28(27), Township 23 N., Range 51 E., Mt. Diablo P.M., and more particularly described as follows, to wit:

Beginning at the northeast corner post No. 1,

- Thence, 750 feet in a west direction to Post No. 2,
- Thence, 750 feet in a west direction to Post No. 3,
- Thence, 600 feet in a south direction to Post No. 4,
- Thence, 750 feet in a east direction to Post No. 5,
- Thence, 750 feet in a east direction to Post No. 6,
- Thence, 600 feet in a north direction to Post No. 1,

the point of beginning and all posts being 4" X 4' plastic pipe.

The claim monument on which the Notice is posted lies approximately midway between the two sides and is 10 feet from the east end and 1490 feet from the west end. The general course of the Lode as near as may be is east and west.

To tie this Claim to the Public Survey, begin at the south 1/4 corner, Section 34, Township 23 N., Range 51 E., Mt. Diablo P.M., bear north, 7020 feet, and west, 1885 feet to the northeast corner of this Claim.

The location work consisted of making the map as provided in NRS 517.040. Dated August 15 A.D., 1986, and filed in duplicate.

Atlas Precious Metals, Inc.
P.O. Box 1207
Hoab, Utah 84532

By: Richard D. Inberg
Its Agent
-Locator-


STATE OF WYOMING)
) SS.
COUNTY OF FREMONT)

Sworn to and acknowledged before me this 21 day of August, 1986, by Richard D. Inberg as Agent for ATLAS PRECIOUS METALS, INC.

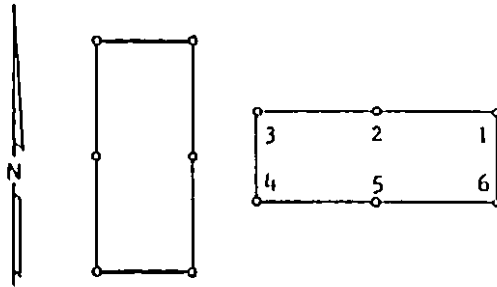
Robert W. Schlichting
Notary Public

My Commission Expires:
May 25, 1988

BOOK 148 PAGE 310



86 SEP 5 AIO: A-6



OFFICIAL RECORDS EUREKA COUNTY, NEVADA M.N. REBALANCE RECORDED FILE NO. 104643 FEB 5 1987

CERTIFICATE OF LOCATION - NEVADA

THE UNDERSIGNED, hereby certifies that ATLAS PRECIOUS METALS, INC., by its Agent, the undersigned, does hereby locate the GLEN 4 Lode Mining Claim on this 15th day of July, 1986, situated in the Unknown Mining District, Eureka County, Nevada.

Said Claim is located in the SW (Quarter) Section(s) 27 Township 23 N., Range 51 E., Mt. Diablo P.M., and more particularly described as follows, to wit:

Beginning at the northeast corner post No. 1,

- Thence, 750 feet in a west direction to Post No. 2,
- Thence, 750 feet in a west direction to Post No. 3,
- Thence, 600 feet in a south direction to Post No. 4,
- Thence, 750 feet in a east direction to Post No. 5,
- Thence, 750 feet in a east direction to Post No. 6,
- Thence, 600 feet in a north direction to Post No. 1,

the point of beginning and all posts being 4" x 4" plastic pipe.

The claim monument on which the Notice is posted lies approximately midway between the two sides and is 1490 feet from the east end and 10 feet from the west end. The general course of the Lode as near as may be is east and west.

To tie this Claim to the Public Survey, begin at the south 1/4 corner, Section 34, Township 23 N., Range 51 E., Mt. Diablo P.M., bear north, 7020 feet, and west, 385 feet to the northeast corner of this Claim.

The location work consisted of making the map as provided in NRS 517.040. Dated August 15 A.D., 1986, and filed in duplicate.

Atlas Precious Metals, Inc. P.O. Box 1207 Moab, Utah 84532


By: [Signature] Its Agent -Locator-

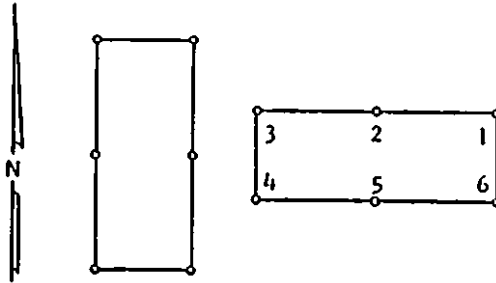
STATE OF WYOMING) COUNTY OF FREMONT) SS.

Sworn to and acknowledged before me this 21 day of August 1986, by Richard D. Inberg as Agent for ATLAS PRECIOUS METALS, INC.

My Commission Expires: May 25, 1988

[Signature] Notary Public





86 SEP 5 A10:46

OFFICIAL RECORDS
EUREKA COUNTY, NEVADA
P.M. REBALCATEL RECORDER
FILE NO. 104644
Fee \$ 5.75

CERTIFICATE OF LOCATION - NEVADA

THE UNDERSIGNED, hereby certifies that ATLAS PRECIOUS METALS, INC., by its Agent, the undersigned, does hereby locate the GLEN 5 Lode Mining Claim on this 15th day of July, 1986, situated in the Unknown Mining District, Eureka County, Nevada.

Said Claim is located in the SE(SW) (Quarter) Section(s) 28(27), Township 23 N., Range 51 E., Mt. Diablo P.M., and more particularly described as follows, to wit:

Beginning at the northeast corner post No. 1,

- Thence, 750 feet in a west direction to Post No. 2,
- Thence, 750 feet in a west direction to Post No. 3,
- Thence, 600 feet in a south direction to Post No. 4,
- Thence, 750 feet in a east direction to Post No. 5,
- Thence, 750 feet in a east direction to Post No. 6,
- Thence, 600 feet in a north direction to Post No. 1,

the point of beginning and all posts being 4" X 4' plastic pipe.

The claim monument on which the Notice is posted lies approximately midway between the two sides and is 10 feet from the east end and 1490 feet from the west end. The general course of the Lode as near as may be is east and west.

To tie this Claim to the Public Survey, begin at the south 1/4 corner, Section 34, Township 23 N., Range 51 E., Mt. Diablo P.M., bear north, 6420 feet, and west, 1885 feet to the northeast corner of this Claim.

The location work consisted of making the map as provided in NRS 517.040. Dated August 15 A.D., 1986, and filed in duplicate.

Atlas Precious Metals, Inc.
P.O. Box 1207
Moab, Utah 84532

By: Richard D. Inberg
Its Agent
-Locator-

STATE OF WYOMING)
) SS.
COUNTY OF FREMONT)


Sworn to and acknowledged before me this 21 day of August, 1986, by Richard D. Inberg as Agent for ATLAS PRECIOUS METALS, INC.

My Commission Expires:

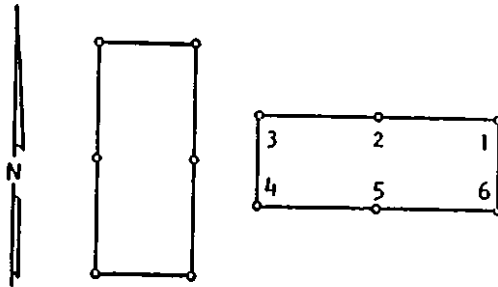
May 25, 1988

BOOK 148 PAGE 312

Robert W. Schliching
Notary Public



86 SEP 5 A10:46



OFFICIAL RECORDS
EUREKA COUNTY, NEVADA
M.N. REALEATI, RECORDER
FILE NO. 104645
FEE \$ 5.75

CERTIFICATE OF LOCATION - NEVADA

THE UNDERSIGNED, hereby certifies that ATLAS PRECIOUS METALS, INC., by its Agent, the undersigned, does hereby locate the GLEN 6 Lode Mining Claim on this 15th day of July, 1986, situated in the Unknown Mining District, Eureka County, Nevada.

Said Claim is located in the SW (Quarter) Section(s) 27, Township 23 N., Range 51 E., Mt. Diablo P.M., and more particularly described as follows, to wit:

Beginning at the northeast corner post No. 1,

- Thence, 750 feet in a west direction to Post No. 2,
- Thence, 750 feet in a west direction to Post No. 3,
- Thence, 600 feet in a south direction to Post No. 4,
- Thence, 750 feet in a east direction to Post No. 5,
- Thence, 750 feet in a east direction to Post No. 6,
- Thence, 600 feet in a north direction to Post No. 1,

the point of beginning and all posts being 4" X 4' plastic pipe.

The claim monument on which the Notice is posted lies approximately midway between the two sides and is 1490 feet from the east end and 10 feet from the west end. The general course of the Lode as near as may be is east and west.

To tie this Claim to the Public Survey, begin at the south 1/4 corner, Section 34, Township 23 N., Range 51 E., Mt. Diablo P.M., bear north, 6420 feet, and west, 385 feet to the northeast corner of this Claim.

The location work consisted of making the map as provided in NRS 517.040. Dated August 15 A.D., 1986, and filed in duplicate.

Atlas Precious Metals, Inc.
P.O. Box 1207
Hoab, Utah 84532

By: Richard D. Inberg
Its Agent
-Locator-

STATE OF WYOMING)
) SS.
COUNTY OF FREMONT)

Sworn to and acknowledged before me this 21 day of August, 1986, by Richard D. Inberg as Agent for ATLAS PRECIOUS METALS, INC.

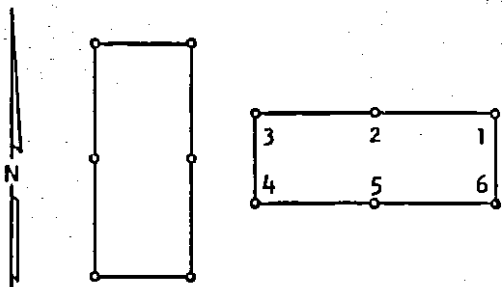
My Commission Expires:
May 25, 1988

Robert W. Schlichting
Notary Public



RECORDED AT REQUEST OF
Atlas Precious Metals
BOOK 178 PAGE 314

86 SEP 5 AIO: 46



OFFICIAL RECORDS
EUREKA COUNTY, NEVADA
M.M. REALE ATT. RECORDER
FILE NO. 104646
FEE \$ 5.75

CERTIFICATE OF LOCATION - NEVADA

THE UNDERSIGNED, hereby certifies that ATLAS PRECIOUS METALS, INC., by its Agent, the undersigned, does hereby locate the GLEN 7 Lode Mining Claim on this 15th day of July, 1986, situated in the Unknown Mining District, Eureka County, Nevada.

Said Claim is located in the SE(SW)(NE)(NW) (Quarter) Section(s) 28(27)(33)(34), Township 23 N., Range 51 E., Mt. Diablo P.M., and more particularly described as follows, to wit:

Beginning at the northeast corner post No. 1,

- Thence, 750 feet in a west direction to Post No. 2,
- Thence, 750 feet in a west direction to Post No. 3,
- Thence, 600 feet in a south direction to Post No. 4,
- Thence, 750 feet in a east direction to Post No. 5,
- Thence, 750 feet in a east direction to Post No. 6,
- Thence, 600 feet in a north direction to Post No. 1,

the point of beginning and all posts being 4" X 4" plastic pipe.

The claim monument on which the Notice is posted lies approximately midway between the two sides and is 10 feet from the east end and 1490 feet from the west end. The general course of the Lode as near as may be is east and west.

To tie this Claim to the Public Survey, begin at the south 1/4 corner, Section 34, Township 23 N., Range 51 E., Mt. Diablo P.M., bear north, 5820 feet, and west, 1885 feet to the northeast corner of this Claim.

The location work consisted of making the map as provided in NRS 517.040. Dated August 15 A.D., 1986, and filed in duplicate.

Atlas Precious Metals, Inc.
P.O. Box 1207
Moab, Utah 84532

By: Richard D. Inberg
Its Agent
-Locator-

STATE OF WYOMING)
) SS.
COUNTY OF FREMONT)


Sworn to and acknowledged before me this 21 day of August, 1986, by Richard D. Inberg as Agent for ATLAS PRECIOUS METALS, INC.

Robert W. Schlichting
Notary Public

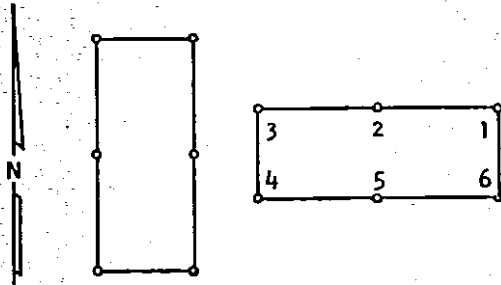
My Commission Expires:

May 25, 1988

BOOK 178 PAGE 314



86 SEP 5 AIO: 46



OFFICIAL RECORDS
EUREKA COUNTY, NEVADA
M.N. REALEATI, RECORDER
FILE NO. 104647
FEE \$ 5.75

CERTIFICATE OF LOCATION - NEVADA

THE UNDERSIGNED, hereby certifies that ATLAS PRECIOUS METALS, INC., by Its Agent, the undersigned, does hereby locate the GLEN 8 Lode Mining Claim on this 15th day of July, 1986, situated in the Unknown Mining District, Eureka County, Nevada.

Said Claim is located in the SW(NW) (Quarter) Section(s) 27(34) Township 23 N., Range 51 E., Mt. Diablo P.M., and more particularly described as follows, to wit:

Beginning at the northeast corner post No. 1,

- Thence, 750 feet in a west direction to Post No. 2,
- Thence, 750 feet in a west direction to Post No. 3,
- Thence, 600 feet in a south direction to Post No. 4,
- Thence, 750 feet in a east direction to Post No. 5,
- Thence, 750 feet in a east direction to Post No. 6,
- Thence, 600 feet in a north direction to Post No. 1,

the point of beginning and all posts being 4" X 4" plastic pipe.

The claim monument on which the Notice is posted lies approximately midway between the two sides and is 1490 feet from the east end and 10 feet from the west end. The general course of the Lode as near as may be is east and west.

To tie this Claim to the Public Survey, begin at the south 1/4 corner, Section 34, Township 23 N., Range 51 E., Mt. Diablo P.M., bear north, 5820 feet, and west, 385 feet to the northeast corner of this Claim.

The location work consisted of making the map as provided in NRS 517.040. Dated August 15 A.D., 1986, and filed in duplicate.

Atlas Precious Metals, Inc.
P.O. Box 1207
Moab, Utah 84532

By: Richard D. Inberg
Its Agent
-Locator-


STATE OF WYOMING)
) ss.
COUNTY OF FREMONT)

Sworn to and acknowledged before me this 21 day of August, 19 86, by Richard D. Inberg as Agent for ATLAS PRECIOUS METALS, INC.

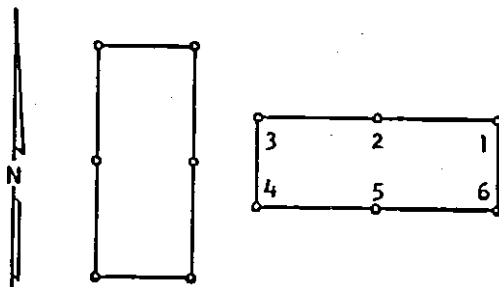
My Commission Expires:
May 25, 1988

BOOK | 48 PAGE 3 | 5

Robert W. Schlichting
Notary Public



86 SEP 5 AIO: 46



OFFICIAL RECORDS
EUREKA COUNTY, NEVADA
P.N. REBALEATI, RECORDER
FILE NO. 104648
FEES 575

CERTIFICATE OF LOCATION - NEVADA

THE UNDERSIGNED, hereby certifies that ATLAS PRECIOUS METALS, INC., by Its Agent, the undersigned, does hereby locate the GLEN 9 Lode Mining Claim on this 15th day of July, 1986, situated in the Unknown Mining District, Eureka County, Nevada.

Said Claim is located in the NE(NW) (Quarter) Section(s) 33(34) Township 23 N., Range 51 E., Mt. Diablo P.M., and more particularly described as follows, to wit:

Beginning at the northeast corner post No. 1,

- Thence, 750 feet in a west direction to Post No. 2,
- Thence, 750 feet in a west direction to Post No. 3,
- Thence, 600 feet in a south direction to Post No. 4,
- Thence, 750 feet in a east direction to Post No. 5,
- Thence, 750 feet in a east direction to Post No. 6,
- Thence, 600 feet in a north direction to Post No. 1,

the point of beginning and all posts being 4" X 4" plastic pipe.

The claim monument on which the Notice is posted lies approximately midway between the two sides and is 10 feet from the east end and 1490 feet from the west end. The general course of the Lode as near as may be is east and west.

To tie this Claim to the Public Survey, begin at the south 1/4 corner, Section 34, Township 23 N., Range 51 E., Mt. Diablo P.M., bear north, 5220 feet, and west, 1885 feet to the northeast corner of this Claim.

The location work consisted of making the map as provided in NRS 517.040. Dated August 15 A.D., 1986, and filed in duplicate.

Atlas Precious Metals, Inc.
P.O. Box 1207
Moab, Utah 84532

BY: Richard D. Inberg
Its Agent
-Locator-

STATE OF WYOMING }
COUNTY OF FREMONT } SS.


Sworn to and acknowledged before me this 21 day of August 19 86, by Richard D. Inberg as Agent for ATLAS PRECIOUS METALS, INC.

My Commission Expires:

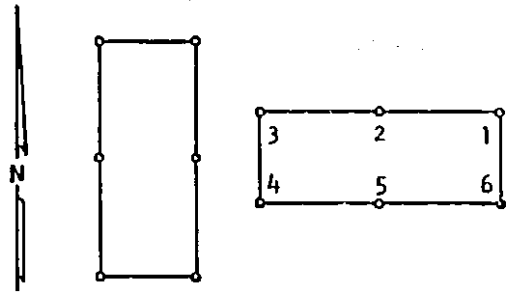
May 25, 1988

BOOK 148 PAGE 316

Robert W. Schliching
Notary Public



RECORDED AT REQUEST OF
Atlas Precious Metals
BOOK 148 PAGE 317



86 SEP 5 AIO: 46

OFFICIAL RECORDS
EUREKA COUNTY, NEVADA
M.M. REALEATI, RECORDER
FILE NO. 104649
FEE \$ 5.75

CERTIFICATE OF LOCATION - NEVADA

THE UNDERSIGNED, hereby certifies that ATLAS PRECIOUS METALS, INC., by its Agent, the undersigned, does hereby locate the GLEN 10 Lode Mining Claim on this 15th day of July, 1986, situated in the Unknown Mining District, Eureka County, Nevada.

Said Claim is located in the NW (Quarter) Section(s) 34, Township 23 N., Range 51 E., Mt. Diablo P.M., and more particularly described as follows, to wit:

Beginning at the northeast corner post No. 1,

- Thence, 750 feet in a west direction to Post No. 2,
- Thence, 750 feet in a west direction to Post No. 3,
- Thence, 600 feet in a south direction to Post No. 4,
- Thence, 750 feet in a east direction to Post No. 5,
- Thence, 750 feet in a east direction to Post No. 6,
- Thence, 600 feet in a north direction to Post No. 1,

the point of beginning and all posts being 4" x 4' plastic pipe.

The claim monument on which the Notice is posted lies approximately midway between the two sides and is 1490 feet from the east end and 10 feet from the west end. The general course of the Lode as near as may be is east and west.

To tie this Claim to the Public Survey, begin at the south 1/4 corner, Section 34, Township 23 N., Range 51 E., Mt. Diablo P.M., bear north 5220 feet, and west 385 feet to the northeast corner of this Claim.

The location work consisted of making the map as provided in NRS 517.040. Dated August 15 A.D., 1986, and filed in duplicate.

Atlas Precious Metals, Inc.
P.O. Box 1207
Moab, Utah 84532


By: Richard D. Inberg
Its Agent
-Locator-

STATE OF WYOMING)
COUNTY OF FREMONT) SS.

Sworn to and acknowledged before me this 21 day of August, 1986, by Richard D. Inberg as Agent for ATLAS PRECIOUS METALS, INC.

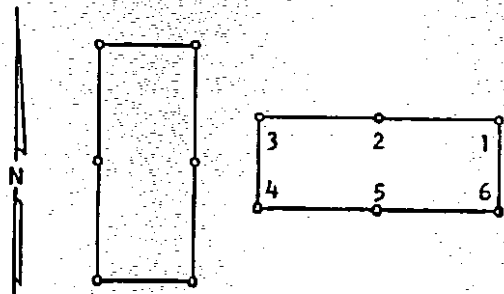
Robert W. Schliching
Notary Public

My Commission Expires:
May 25, 1988



RECORDED AT REQUEST OF
Atlas Precious Metals
BOOK 148 PAGE 318

26 SEP 5 10:46



OFFICIAL RECORDS
EUREKA COUNTY, NEVADA
M.N. REALEATI, RECORDER
FILE NO. 104650
FEE \$ 5.75

CERTIFICATE OF LOCATION - NEVADA

THE UNDERSIGNED, hereby certifies that ATLAS PRECIOUS METALS, INC., by its Agent, the undersigned, does hereby locate the GLEN 11 Lode Mining Claim on this 15th day of July, 1986, situated in the Unknown Mining District, Eureka County, Nevada.

Said Claim is located in the NE(NW) (Quarter) Section(s) 33(34), Township 23 N., Range 51 E., Mt. Diablo P.M., and more particularly described as follows, to wit:

Beginning at the northeast corner post No. 1,

- Thence, 750 feet in a west direction to Post No. 2,
- Thence, 750 feet in a west direction to Post No. 3,
- Thence, 600 feet in a south direction to Post No. 4,
- Thence, 750 feet in a east direction to Post No. 5,
- Thence, 750 feet in a east direction to Post No. 6,
- Thence, 600 feet in a north direction to Post No. 1,

the point of beginning and all posts being 4" X 4" plastic pipe.

The claim monument on which the Notice is posted lies approximately midway between the two sides and is 10 feet from the east end and 1490 feet from the west end. The general course of the Lode as near as may be is east and west.

To tie this Claim to the Public Survey, begin at the south 1/4 corner, Section 34, Township 23 N., Range 51 E., Mt. Diablo P.M., bear north, 4620 feet, and west, 1885 feet to the northeast corner of this Claim.

The location work consisted of making the map as provided in NRS 517.040. Dated August 15 A.D., 1986, and filed in duplicate.

Atlas Precious Metals, Inc.
P.O. Box 1207
Hoab, Utah 84532


By: Richard D. Inberg
Its Agent
-Locator-

STATE OF WYOMING)
) SS.
COUNTY OF FREMONT)

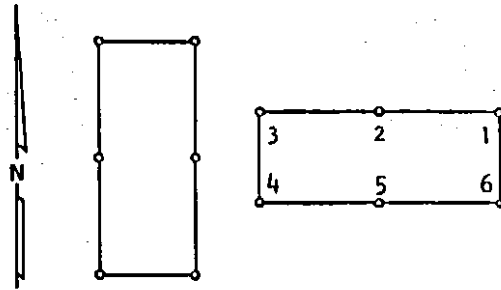
Sworn to and acknowledged before me this 21 day of August, 1986, by Richard D. Inberg as Agent for ATLAS PRECIOUS METALS, INC.

Robert W. Schlichting
Notary Public

My Commission Expires:
May 25, 1988



86 SEP 5 A10:46



OFFICIAL RECORDS
EUREKA COUNTY, NEVADA
H.M. REBELEATI, RECORDER
FILE NO. 104651
FEE \$ 5.15

CERTIFICATE OF LOCATION - NEVADA

THE UNDERSIGNED, hereby certifies that ATLAS PRECIOUS METALS, INC., by its Agent, the undersigned, does hereby locate the GLEN 12 Lode Mining Claim on this 15th day of July, 1986, situated in the Unknown Mining District, Eureka County, Nevada.

Said Claim is located in the NW (Quarter) Section(s) 34, Township 23 N., Range 51 E., Mt. Diablo P.M., and more particularly described as follows, to wit:

Beginning at the northeast corner post No. 1,

- Thence, 750 feet in a west direction to Post No. 2,
- Thence, 750 feet in a west direction to Post No. 3,
- Thence, 600 feet in a south direction to Post No. 4,
- Thence, 750 feet in a east direction to Post No. 5,
- Thence, 750 feet in a east direction to Post No. 6,
- Thence, 600 feet in a north direction to Post No. 1,

the point of beginning and all posts being 4" X 4" plastic pipe.

The claim monument on which the Notice is posted lies approximately midway between the two sides and is 1490 feet from the east end and 10 feet from the west end. The general course of the Lode as near as may be is east and west.

To tie this Claim to the Public Survey, begin at the south 1/4 corner, Section 34, Township 23 N., Range 51 E., Mt. Diablo P.M., bear north 4620 feet, and west 385 feet to the northeast corner of this Claim.

The location work consisted of making the map as provided in NRS 517.040. Dated August 15 A.D., 1986, and filed in duplicate.

Atlas Precious Metals, Inc.
P.O. Box 1207
Moab, Utah 84532

By: Richard D. Inberg
Its Agent
-Locator-

STATE OF WYOMING)
) ss.
COUNTY OF FREMONT)

Sworn to and acknowledged before me this 21 day of August, 1986, by Richard D. Inberg as Agent for ATLAS PRECIOUS METALS, INC.

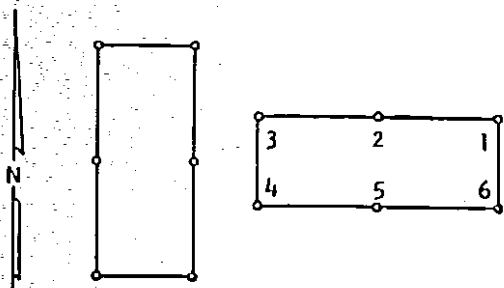
My Commission Expires:
May 25, 1988

Robert W. Schlichting
Notary Public
Robert W. Schlichting - Notary Public
County of Fremont State of Wyoming
My Commission Expires May 25, 1988

RECORDED AT REQUEST OF
Atlas Precious Metals
BOOK 148 PAGE 320

86 SEP 5 A10: 46

OFFICIAL RECORDS
EUREKA COUNTY, NEVADA
M.N. REDEAL RECORDS
FILE NO. 104652
FEE \$ 5.75



CERTIFICATE OF LOCATION - NEVADA

THE UNDERSIGNED, hereby certifies that ATLAS PRECIOUS METALS, INC., by Its Agent, the undersigned, does hereby locate the GLEN 13 Lode Mining Claim on this 15th day of July, 1986, situated in the Unknown Mining District, Eureka County, Nevada.

Said Claim is located in the NE(NW) (Quarter) Section(s) 33(34), Township 23 N., Range 51 E., Mt. Diablo P.M., and more particularly described as follows, to wit:

Beginning at the northeast corner post No. 1,

- Thence, 750 feet in a west direction to Post No. 2,
- Thence, 750 feet in a west direction to Post No. 3,
- Thence, 600 feet in a south direction to Post No. 4,
- Thence, 750 feet in a east direction to Post No. 5,
- Thence, 750 feet in a east direction to Post No. 6,
- Thence, 600 feet in a north direction to Post No. 1,

the point of beginning and all posts being 4" X 4" plastic pipe.

The claim monument on which the Notice is posted lies approximately midway between the two sides and is 10 feet from the east end and 1490 feet from the west end. The general course of the Lode as near as may be is east and west.

To tie this Claim to the Public Survey, begin at the south 1/4 corner, Section 34, Township 23 N., Range 51 E., Mt. Diablo P.M., bear north, 4020 feet, and west, 1885 feet to the northeast corner of this Claim.

The location work consisted of making the map as provided in NRS 517.040. Dated August 15 A.O., 1986, and filed in duplicate.

Atlas Precious Metals, Inc.
P.O. Box 1207
Moab, Utah 84532

By: Richard D. Inberg
Its Agent
-Locator-

STATE OF WYOMING)
) SS.
COUNTY OF FREMONT)

Sworn to and acknowledged before me this 21 day of August, 1986, by Richard D. Inberg as Agent for ATLAS PRECIOUS METALS, INC.

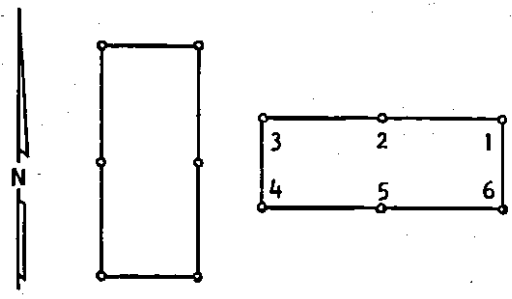
My Commission Expires:
May 25, 1988

BOOK 148 PAGE 320

Robert W. Schliching
Notary Public
Robert W. Schliching - Notary Public
County of Fremont State of Wyoming
My Commission Expires May 25, 1988

RECORDED AT REQUEST OF Atlas Precious Metals BOOK 148 PAGE 321

86 SEP 5 AIO: 16



OFFICIAL RECORDS EUREKA COUNTY, NEVADA H.R. REBALEATI, RECORDER FILE NO. 104653 FEE \$ 5.75

CERTIFICATE OF LOCATION - NEVADA

THE UNDERSIGNED, hereby certifies that ATLAS PRECIOUS METALS, INC., by its Agent, the undersigned, does hereby locate the GLEN 14 Lode Mining Claim on this 15th day of July, 1986, situated in the Unknown Mining District, Eureka County, Nevada.

Said Claim is located in the NW (Quarter) Section(s) 34 Township 23 N., Range 51 E., Mt. Diablo P.M., and more particularly described as follows, to wit:

Beginning at the northeast corner post No. 1,

- Thence, 750 feet in a west direction to Post No. 2,
- Thence, 750 feet in a west direction to Post No. 3,
- Thence, 600 feet in a south direction to Post No. 4,
- Thence, 750 feet in a east direction to Post No. 5,
- Thence, 750 feet in a east direction to Post No. 6,
- Thence, 600 feet in a north direction to Post No. 1,

the point of beginning and all posts being 4" X 4" plastic pipe.

The claim monument on which the Notice is posted lies approximately midway between the two sides and is 1490 feet from the east end and 10 feet from the west end. The general course of the Lode as near as may be is east and west.

To tie this Claim to the Public Survey, begin at the south 1/4 corner, Section 34, Township 23 N., Range 51 E., Mt. Diablo P.M., bear north, 4020 feet, and west, 385 feet to the northeast corner of this Claim.

The location work consisted of making the map as provided in NRS 517.040. Dated August 15 A.D., 1986, and filed in duplicate.

Atlas Precious Metals, Inc. P.O. Box 1207 Moab, Utah 84532


By: [Signature] Its Agent -Locator-

STATE OF WYOMING) COUNTY OF FREMONT) ss.

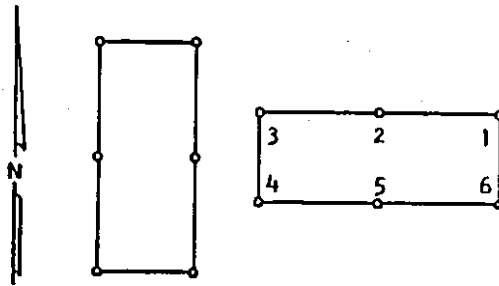
Sworn to and acknowledged before me this 21 day of August 19 86, by Richard D. Inberg as Agent for ATLAS PRECIOUS METALS, INC.

My Commission Expires: May 25, 1988

[Signature] Notary Public



86 SEP 5 AID: 46



OFFICIAL RECORDS EUREKA COUNTY, NEVADA M.H. REBALEATI, RECORDER FILE NO. 104654 FEB 4 5 75

CERTIFICATE OF LOCATION - NEVADA

THE UNDERSIGNED, hereby certifies that ATLAS PRECIOUS METALS, INC., by its Agent, the undersigned, does hereby locate the GLEN 15 Lode Mining Claim on this 15th day of July, 1986, situated in the Unknown Mining District, Eureka County, Nevada.

Said Claim is located in the NE(MW) (Quarter) Section(s) 33(34), Township 23 N., Range 51 E., Mt. Diablo P.M., and more particularly described as follows, to wit:

Beginning at the northeast corner post No. 1,

- Thence, 750 feet in a west direction to Post No. 2,
- Thence, 750 feet in a west direction to Post No. 3,
- Thence, 600 feet in a south direction to Post No. 4,
- Thence, 750 feet in a east direction to Post No. 5,
- Thence, 750 feet in a east direction to Post No. 6,
- Thence, 600 feet in a north direction to Post No. 1,

the point of beginning and all posts being 4" X 4" plastic pipe.

The claim monument on which the Notice is posted lies approximately midway between the two sides and is 10 feet from the east end and 1490 feet from the west end. The general course of the Lode as near as may be is east and west.

To tie this Claim to the Public Survey, begin at the south 1/4 corner, Section 34, Township 23 N., Range 51 E., Mt. Diablo P.M., bear north, 3420 feet, and west, 1885 feet to the northeast corner of this Claim.

The location work consisted of making the map as provided in NRS 517.040. Dated August 15 A.D., 1986, and filed in duplicate.

Atlas Precious Metals, Inc. P.O. Box 1207 Moab, Utah 84532


By: [Signature] Its Agent -Locator-

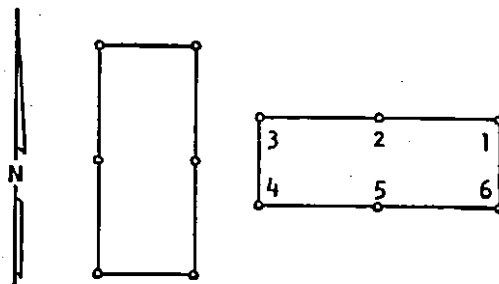
STATE OF WYOMING) COUNTY OF FREMONT) SS.

Sworn to and acknowledged before me this 21 day of August 19 86, by Richard D. Inberg as Agent for ATLAS PRECIOUS METALS, INC.

My Commission Expires: May 25, 1988

[Signature] Notary Public





86 SEP 5 AIO: 46

OFFICIAL RECORDS
EUREKA COUNTY, NEVADA
P.N. REBALEATI, RECORDER
FILE NO. 104655
REC-5-75

CERTIFICATE OF LOCATION - NEVADA

THE UNDERSIGNED, hereby certifies that ATLAS PRECIOUS METALS, INC., by its Agent, the undersigned, does hereby locate the GLEN 16 Lode Mining Claim on this 15th day of July, 1986, situated in the Unknown Mining District, Eureka County, Nevada.

Said Claim is located in the NW (Quarter) Section(s) 34, Township 23 N., Range 51 E., Mt. Diablo P.M., and more particularly described as follows, to wit:

Beginning at the northeast corner post No. 1,

- Thence, 750 feet in a west direction to Post No. 2,
- Thence, 750 feet in a west direction to Post No. 3,
- Thence, 600 feet in a south direction to Post No. 4,
- Thence, 750 feet in a east direction to Post No. 5,
- Thence, 750 feet in a east direction to Post No. 6,
- Thence, 600 feet in a north direction to Post No. 1,

the point of beginning and all posts being 4" X 4' plastic pipe.

The claim monument on which the Notice is posted lies approximately midway between the two sides and is 1490 feet from the east end and 10 feet from the west end. The general course of the Lode as near as may be is east and west.

To tie this Claim to the Public Survey, begin at the south 1/4 corner, Section 34, Township 23 N., Range 51 E., Mt. Diablo P.M., bear north, 3420 feet, and west, 385 feet to the northeast corner of this Claim.

The location work consisted of making the map as provided in NRS 517.040. Dated August 15 A.D., 1986, and filed in duplicate.

Atlas Precious Metals, Inc.
P.O. Box 1207
Moab, Utah 84532

By: Richard D. Inberg
Its Agent
-Locator-

STATE OF WYOMING)
COUNTY OF FREMONT) SS.

Sworn to and acknowledged before me this 21 day of August, 1986, by Richard D. Inberg as Agent for ATLAS PRECIOUS METALS, INC.

My Commission Expires:
May 25, 1988

BOOK 148 PAGE 323

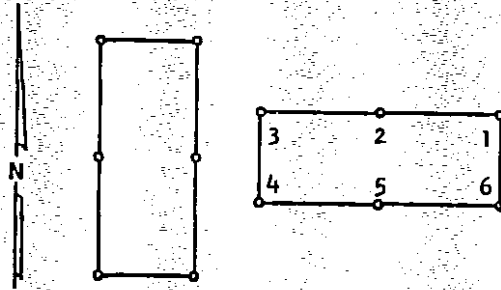
Robert W. Schlichting
Notary Public

Robert W. Schlichting - Notary Public
County of Fremont State of Wyoming
My Commission Expires May 25, 1988

104656

RECORDED AT REQUEST OF
Atlas Precious Metals
BOOK 148 PAGE 324

86 SEP 5 A10:46



OFFICIAL RECORDS
EUREKA COUNTY, NEVADA
M.N. REDELEATI, RECORDER
FILE NO. 104656
FEE # 5.75

CERTIFICATE OF LOCATION - NEVADA

THE UNDERSIGNED, hereby certifies that ATLAS PRECIOUS METALS, INC., by Its Agent, the undersigned, does hereby locate the GLEN 17 Lode Mining Claim on this 15th day of July, 1986, situated in the Unknown Mining District, Eureka County, Nevada.

Said Claim is located in the NE(NW)(SE)(SW) (quarter) Section(s) 33(34)(33)(34) Township 23 N., Range 51 E., Mt. Diablo P.M., and more particularly described as follows, to wit:

Beginning at the northeast corner post No. 1,

- Thence, 750 feet in a west direction to Post No. 2,
- Thence, 750 feet in a west direction to Post No. 3,
- Thence, 600 feet in a south direction to Post No. 4,
- Thence, 750 feet in a east direction to Post No. 5,
- Thence, 750 feet in a east direction to Post No. 6,
- Thence, 600 feet in a north direction to Post No. 1,

the point of beginning and all posts being 4" X 4" plastic pipe.

The claim monument on which the Notice is posted lies approximately midway between the two sides and is 10 feet from the east end and 1490 feet from the west end. The general course of the Lode as near as may be is east and west.

To tie this Claim to the Public Survey, begin at the south 1/4 corner, Section 34, Township 23 N., Range 51 E., Mt. Diablo P.M., bear north, 2820 feet, and west, 1885 feet to the northeast corner of this Claim.

The location work consisted of making the map as provided in NRS 517.040. Dated August 15 A.D., 1986, and filed in duplicate.

Atlas Precious Metals, Inc.
P.O. Box 1207
Moab, Utah 84532

By: Richard D. Inberg
Its Agent
-Locator-

STATE OF WYOMING)
) SS.
COUNTY OF FREMONT)


Sworn to and acknowledged before me this 21 day of August, 1986, by Richard D. Inberg as Agent for ATLAS PRECIOUS METALS, INC.

Robert W. Schlichting
Notary Public

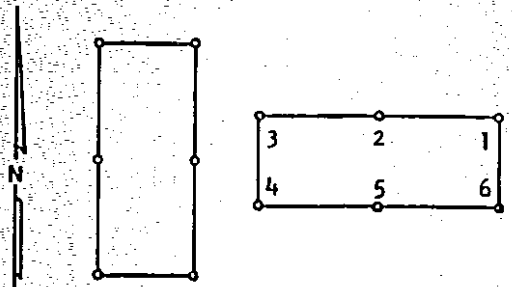
My Commission Expires;

May 25, 1988

BOOK 148 PAGE 324



86 SEP 5 A10:47



OFFICIAL RECORDS
EUREKA COUNTY, NEVADA
H.R. REALEATI, RECORDER
FILE NO. 104657
FEB 4 5 75

CERTIFICATE OF LOCATION - NEVADA

THE UNDERSIGNED, hereby certifies that ATLAS PRECIOUS METALS, INC., by its Agent, the undersigned, does hereby locate the GLEN 18 Lode Mining Claim on this 15th day of July, 1986, situated in the Unknown Mining District, Eureka County, Nevada.

Said Claim is located in the NW(SW) (Quarter) Section(s) 34(34), Township 23 N., Range 51 E., Mt. Diablo P.M., and more particularly described as follows, to wit:

Beginning at the northeast corner post No. 1,

- Thence, 750 feet in a west direction to Post No. 2,
- Thence, 750 feet in a west direction to Post No. 3,
- Thence, 600 feet in a south direction to Post No. 4,
- Thence, 750 feet in a east direction to Post No. 5,
- Thence, 750 feet in a east direction to Post No. 6,
- Thence, 600 feet in a north direction to Post No. 1,

the point of beginning and all posts being 4" X 4' plastic pipe.

The claim monument on which the Notice is posted lies approximately midway between the two sides and is 1490 feet from the east end and 10 feet from the west end. The general course of the Lode as near as may be is east and west.

To tie this Claim to the Public Survey, begin at the south 1/4 corner, Section 34, Township 23 N., Range 51 E., Mt. Diablo P.M., bear north, 2820 feet, and west, 385 feet to the northeast corner of this Claim.

The location work consisted of making the map as provided in NRS 517.040. Dated August 15 A.D., 1986, and filed in duplicate.

Atlas Precious Metals, Inc.
P.O. Box 1207
Moab, Utah 84532

By: Richard D. Inberg
Its Agent
-Locator-

STATE OF WYOMING)
COUNTY OF FREMONT) SS.

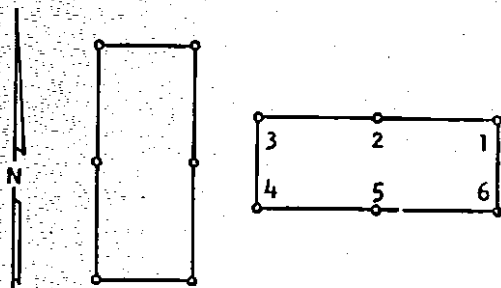
Sworn to and acknowledged before me this 21 day of August, 1986, by Richard D. Inberg as Agent for ATLAS PRECIOUS METALS, INC.

My Commission Expires;
May 25, 1988

Robert W. Schlichting
Notary Public



86 SEP 5 AIO: H7



OFFICIAL RECORDS
EUREKA COUNTY, NEVADA
M.N. REBALEATI, RECORDER
FILE NO. 104658
FEE \$5.75

CERTIFICATE OF LOCATION - NEVADA

THE UNDERSIGNED, hereby certifies that ATLAS PRECIOUS METALS, INC., by its Agent, the undersigned, does hereby locate the GLEN 19 Lode Mining Claim on this 15th day of July, 1986, situated in the Unknown Mining District, Eureka County, Nevada.

Said Claim is located in the SE(SW) (Quarter) Section(s) 33(34), Township 23 N., Range 51 E., Mt. Diablo P.M., and more particularly described as follows, to wit:

Beginning at the northeast corner post No. 1,

- Thence, 750 feet in a west direction to Post No. 2,
- Thence, 750 feet in a west direction to Post No. 3,
- Thence, 600 feet in a south direction to Post No. 4,
- Thence, 750 feet in a east direction to Post No. 5,
- Thence, 750 feet in a east direction to Post No. 6,
- Thence, 600 feet in a north direction to Post No. 1,

the point of beginning and all posts being 4" X 4" plastic pipe.

The claim monument on which the Notice is posted lies approximately midway between the two sides and is 10 feet from the east end and 1490 feet from the west end. The general course of the Lode as near as may be is east and west.

To tie this Claim to the Public Survey, begin at the south 1/4 corner, Section 34, Township 23 N., Range 51 E., Mt. Diablo P.M., bear north, 2220 feet, and west, 1885 feet to the northeast corner of this Claim.

The location work consisted of making the map as provided in NRS 517.040. Dated August 15 A.D., 1986, and filed in duplicate.

Atlas Precious Metals, Inc.
P.O. Box 1207
Moab, Utah 84532

By: Richard D. Inberg
Its Agent
-Locator-

STATE OF WYOMING)
) SS.
COUNTY OF FREMONT)

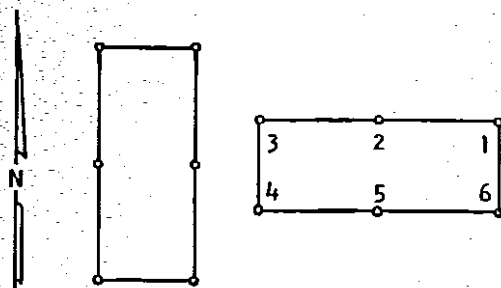
Sworn to and acknowledged before me this 21 day of August, 1986, by Richard D. Inberg as Agent for ATLAS PRECIOUS METALS, INC.

My Commission Expires:
May 25, 1988

Robert W. Schlichting
Notary Public



86 SEP 5 A10:47



OFFICIAL RECORDS
EUREKA COUNTY, NEVADA
M.N. REBALEATI, RECORDER
FILE NO. 104659
FEE \$ 5.75

CERTIFICATE OF LOCATION - NEVADA

THE UNDERSIGNED, hereby certifies that ATLAS PRECIOUS METALS, INC., by its Agent, the undersigned, does hereby locate the GLEN 20 Lode Mining Claim on this 15th day of July, 1986, situated in the Unknown Mining District, Eureka County, Nevada.

Said Claim is located in the SW (Quarter) Section(s) 34, Township 23 N., Range 51 E., Mt. Diablo P.M., and more particularly described as follows, to wit:

Beginning at the northeast corner post No. 1,

- Thence, 750 feet in a west direction to Post No. 2,
- Thence, 750 feet in a west direction to Post No. 3,
- Thence, 600 feet in a south direction to Post No. 4,
- Thence, 750 feet in a east direction to Post No. 5,
- Thence, 750 feet in a east direction to Post No. 6,
- Thence, 600 feet in a north direction to Post No. 1,

the point of beginning and all posts being 4" X 4" plastic pipe.

The claim monument on which the notice is posted lies approximately midway between the two sides and is 1490 feet from the east end and 10 feet from the west end. The general course of the Lode as near as may be is east and west.

To tie this Claim to the Public Survey, begin at the south 1/4 corner, Section 34, Township 23 N., Range 51 E., Mt. Diablo P.M., bear north 2220 feet, and west 385 feet to the northeast corner of this Claim.

The location work consisted of making the map as provided in NRS 517.040. Dated August 15 A.D., 1986, and filed in duplicate.

Atlas Precious Metals, Inc.
P.O. Box 1207
Moab, Utah 84532

By: Richard D. Inberg
Its Agent
-Locator-

STATE OF WYOMING)
) ss.
COUNTY OF FREMONT)

Sworn to and acknowledged before me this 21 day of August, 1986, by Richard D. Inberg as Agent for ATLAS PRECIOUS METALS, INC.

My Commission Expires:
May 25, 1988

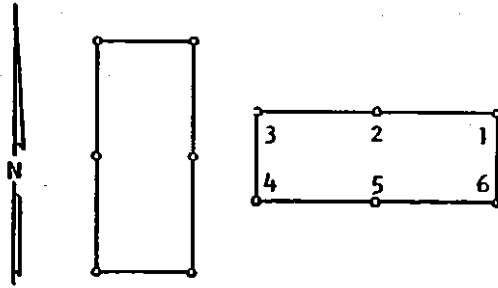
BOOK 148 PAGE 327

Robert W. Schlichting
Notary Public



104660

86 SEP 5 A10:47



OFFICIAL RECORDS
EUREKA COUNTY, NEVADA
M.N. BEBEALATI, RECORDER
FILE NO. 104660
FEE \$ 5.75

CERTIFICATE OF LOCATION - NEVADA

THE UNDERSIGNED, hereby certifies that ATLAS PRECIOUS METALS, INC., by its Agent, the undersigned, does hereby locate the GLEN 21 Lode Mining Claim on this 15th day of July, 1986, situated in the Unknown Mining District, Eureka County, Nevada.

Said Claim is located in the SE(SW) (Quarter) Section(s) 33(34), Township 23 N., Range 51 E., Mt. Diablo P.M., and more particularly described as follows, to wit:

Beginning at the northeast corner post No. 1,

- Thence, 750 feet in a west direction to Post No. 2,
- Thence, 750 feet in a west direction to Post No. 3,
- Thence, 600 feet in a south direction to Post No. 4,
- Thence, 750 feet in a east direction to Post No. 5,
- Thence, 750 feet in a east direction to Post No. 6,
- Thence, 600 feet in a north direction to Post No. 1,

the point of beginning and all posts being 4" X 4' plastic pipe.

The claim monument on which the Notice is posted lies approximately midway between the two sides and is 10 feet from the east end and 1490 feet from the west end. The general course of the Lode as near as may be is east and west.

To tie this Claim to the Public Survey, begin at the south 1/4 corner, Section 34, Township 23 N., Range 51 E., Mt. Diablo P.M., bear north, 1620 feet, and west, 1885 feet to the northeast corner of this Claim.

The location work consisted of making the map as provided in NRS 517.040. Dated August 15 A.D., 1986, and filed in duplicate.

Atlas Precious Metals, Inc.
P.O. Box 1207
Moab, Utah 84532

By: Richard D. Inberg
Its Agent
-Locator-

STATE OF WYOMING }
COUNTY OF FREMONT } SS.

Sworn to and acknowledged before me this 21 day of August, 1986, by Richard D. Inberg as Agent for ATLAS PRECIOUS METALS, INC.

My Commission Expires:
May 25, 1988

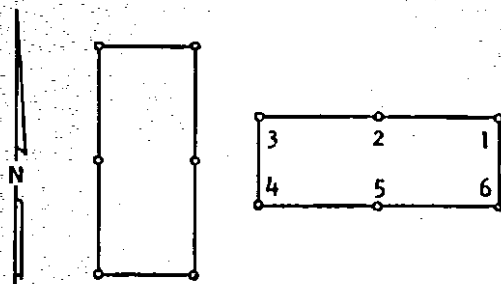
BOOK 148 PAGE 328

Robert W. Schlichting
Notary Public
Robert W. Schlichting - Notary Public
County of Fremont State of Wyoming
My Commission Expires May 25, 1988

RECORDED AT REQUEST OF
Atlas Precious Metals
BOOK 148 PAGE 329

86 SEP 5 A10:47

OFFICIAL RECORDS
EUREKA COUNTY, NEVADA
M.N. REBALEATI, RECORDER
FILE NO. 104661
FEE \$ 5.75



CERTIFICATE OF LOCATION - NEVADA

THE UNDERSIGNED, hereby certifies that ATLAS PRECIOUS METALS, INC., by Its Agent, the undersigned, does hereby locate the GLEN 22 Lode Mining claim on this 15th day of July, 1986, situated in the Unknown Mining District, Eureka County, Nevada.

Said Claim is located in the SW (Quarter) Section(s) 34, Township 23 N., Range 51 E., Mt. Diablo P.M., and more particularly described as follows, to wit:

Beginning at the northeast corner post No. 1,

- Thence, 750 feet in a west direction to Post No. 2,
- Thence, 750 feet in a west direction to Post No. 3,
- Thence, 600 feet in a south direction to Post No. 4,
- Thence, 750 feet in a east direction to Post No. 5,
- Thence, 750 feet in a east direction to Post No. 6,
- Thence, 600 feet in a north direction to Post No. 1,

the point of beginning and all posts being 4" x 4' plastic pipe.

The claim monument on which the Notice is posted lies approximately midway between the two sides and is 1490 feet from the east end and 10 feet from the west end. The general course of the Lode as near as may be is east and west.

To tie this Claim to the Public Survey, begin at the south 1/4 corner, Section 34, Township 23 N., Range 51 E., Mt. Diablo P.M., bear north, 1620 feet, and west, 385 feet to the northeast corner of this Claim.

The location work consisted of making the map as provided in NRS 517.040. Dated August 15 A.D., 1986, and filed in duplicate.

Atlas Precious Metals, Inc.
P.O. Box 1207
Moab, Utah 84532

By: Richard D. Inberg
Its Agent
-Locator-

STATE OF WYOMING)
) SS.
COUNTY OF FREMONT)

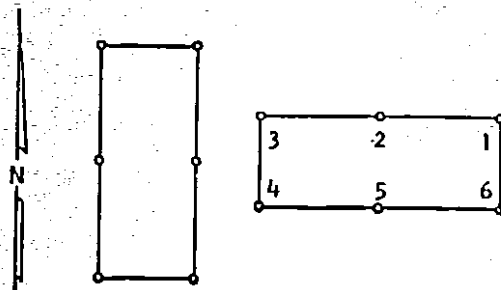
Sworn to and acknowledged before me this 21 day of August, 19 86, by Richard D. Inberg as Agent for ATLAS PRECIOUS METALS, INC.

My Commission Expires:
May 25, 1988

BOOK 148 PAGE 329

Robert W. Schlichting
Notary Public
Robert W. Schlichting - Notary Public
County of Fremont State of Wyoming
My Commission Expires May 25, 1988

96 SEP 5 10:47



OFFICIAL RECORDS
EUREKA COUNTY, NEVADA
M.H. NEALE, ATTY. RECORDER
FILE NO. 104662
FEE \$ 5.75

CERTIFICATE OF LOCATION - NEVADA

THE UNDERSIGNED, hereby certifies that ATLAS PRECIOUS METALS, INC., by its Agent, the undersigned, does hereby locate the GLEN 23 Lode Mining Claim on this 15th day of July, 1986, situated in the Unknown Mining District, Eureka County, Nevada.

Said Claim is located in the SE(SW) (Quarter) Section(s) 33(34), Township 23 N., Range 51 E., Mt. Diablo P.M., and more particularly described as follows, to wit:

Beginning at the northeast corner post No. 1,

- Thence, 750 feet in a west direction to Post No. 2,
- Thence, 750 feet in a west direction to Post No. 3,
- Thence, 600 feet in a south direction to Post No. 4,
- Thence, 750 feet in a east direction to Post No. 5,
- Thence, 750 feet in a east direction to Post No. 6,
- Thence, 600 feet in a north direction to Post No. 1.

the point of beginning and all posts being 4" X 4" plastic pipe.

The claim monument on which the Notice is posted lies approximately midway between the two sides and is 10 feet from the east end and 1490 feet from the west end. The general course of the Lode as near as may be is east and west.

To tie this Claim to the Public Survey, begin at the south 1/4 corner, Section 34, Township 23 N., Range 51 E., Mt. Diablo P.M., bear north, 1020 feet, and west, 1885 feet to the northeast corner of this Claim.

The location work consisted of making the map as provided in NRS 517.040. Dated August 15 A.D., 1986, and filed in duplicate.

Atlas Precious Metals, Inc.
P.O. Box 1207
Moab, Utah 84532

By: Richard D. Inberg
Its Agent
-Locator-

STATE OF WYOMING)
COUNTY OF FREMONT) SS.


Sworn to and acknowledged before me this 21 day of August, 1986, by Richard D. Inberg as Agent for ATLAS PRECIOUS METALS, INC.

My Commission Expires:

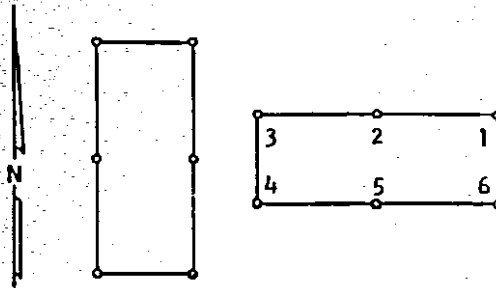
May 25, 1988

BOOK 148 PAGE 330

Robert W. Schlichting
Notary Public



86 SEP 5 AIO: 47



OFFICIAL RECORDS
EUREKA COUNTY, NEVADA
FILE NO. 104663
FEE \$ 5.75

CERTIFICATE OF LOCATION - NEVADA

THE UNDERSIGNED, hereby certifies that ATLAS PRECIOUS METALS, INC., by its Agent, the undersigned, does hereby locate the GLEN 24 Lode Mining Claim on this 15th day of July, 1986, situated in the Unknown Mining District, Eureka County, Nevada.

Said Claim is located in the SW (Quarter) Section(s) 34, Township 23 N., Range 51 E., Mt. Diablo P.M., and more particularly described as follows, to wit:

Beginning at the northeast corner post No. 1,

- Thence, 750 feet in a west direction to Post No. 2,
- Thence, 750 feet in a west direction to Post No. 3,
- Thence, 600 feet in a south direction to Post No. 4,
- Thence, 750 feet in a east direction to Post No. 5,
- Thence, 750 feet in a east direction to Post No. 6,
- Thence, 600 feet in a north direction to Post No. 1,

the point of beginning and all posts being 4" X 4" plastic pipe.

The claim monument on which the Notice is posted lies approximately midway between the two sides and is 1490 feet from the east end and 10 feet from the west end. The general course of the Lode as near as may be is east and west.

To tie this Claim to the Public Survey, begin at the south 1/4 corner, Section 34, Township 23 N., Range 51 E., Mt. Diablo P.M., bear north, 1020 feet, and west, 385 feet to the northeast corner of this Claim.

The location work consisted of making the map as provided in NRS 517.040, Dated August 15 A.D., 1986, and filed in duplicate.

Atlas Precious Metals, Inc.
P.O. Box 1207
Moab, Utah 84532

By: Richard D. Inberg
Its Agent
-Locator-

STATE OF WYOMING)
COUNTY OF FREMONT) SS.

Sworn to and acknowledged before me this 21 day of August, 1986, by Richard D. Inberg as Agent for ATLAS PRECIOUS METALS, INC.

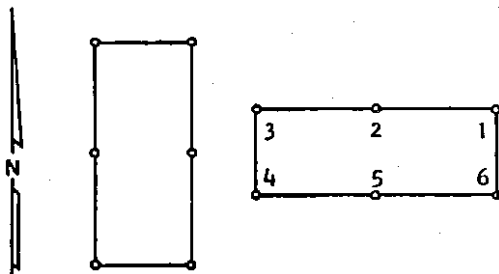
My Commission Expires:

May 25, 1988

BOOK 148 PAGE 331

Robert W. Schlichting
Notary Public
Robert W. Schlichting - Notary Public
County of Fremont State of Wyoming
My Commission Expires May 25, 1988

86 SEP 5 A10:47



OFFICIAL RECORDS
EUREKA COUNTY, NEVADA
M.H. REBELETT, REGISTER
FILE NO. 104664
FEE \$ 5.75

CERTIFICATE OF LOCATION - NEVADA

THE UNDERSIGNED, hereby certifies that ATLAS PRECIOUS METALS, INC., by its Agent, the undersigned, does hereby locate the GLEN 25 Lode Mining Claim on this 15th day of July, 1986, situated in the Unknown Mining District, Eureka County, Nevada.

Said Claim is located in the SE(SW)(NE)(NW) (Quarter) Section(s) 33(34)(4)(3), Township 23(23)(22)(22) Range 51 E., Mt. Diablo P.M., and more particularly described as follows, to wit:

Beginning at the northeast corner post No. 1,

- Thence, 750 feet in a west direction to Post No. 2,
- Thence, 750 feet in a west direction to Post No. 3,
- Thence, 600 feet in a south direction to Post No. 4,
- Thence, 750 feet in a east direction to Post No. 5,
- Thence, 750 feet in a east direction to Post No. 6,
- Thence, 600 feet in a north direction to Post No. 1,

the point of beginning and all posts being 4" x 4" plastic pipe.

The claim monument on which the Notice is posted lies approximately midway between the two sides and is 10 feet from the east end and 1490 feet from the west end. The general course of the Lode as near as may be is east and west.

To tie this Claim to the Public Survey, begin at the south 1/4 corner, Section 34, Township 23 N., Range 51 E., Mt. Diablo P.M., bear north, 420 feet, and west, 1885 feet to the northeast corner of this Claim.

The location work consisted of making the map as provided in NRS 517.040. Dated August 15 A.D., 1986, and filed in duplicate.

Atlas Precious Metals, Inc.
P.O. Box 1207
Moab, Utah 84532

By: Richard D. Inberg
Its Agent
-Locator-

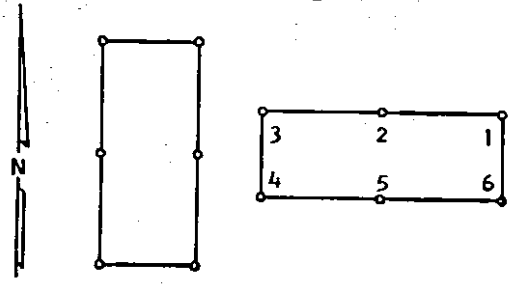
STATE OF WYOMING)
) SS.
COUNTY OF FREMONT)

Sworn to and acknowledged before me this 21 day of August, 19 86, by Richard D. Inberg as Agent for ATLAS PRECIOUS METALS, INC.

My Commission Expires:
May 25, 1988

Robert W. Schlichting
Notary Public
Robert W. Schlichting - Notary Public
County of Fremont State of Wyoming
My Commission Expires May 25, 1988

86 SEP 5 AIO: 47



OFFICIAL RECORDS
EUREKA COUNTY, NEVADA
M.N. REALEATI. RECORDER
FILE NO. 104665
FILE 5.75

CERTIFICATE OF LOCATION - NEVADA

THE UNDERSIGNED, hereby certifies that ATLAS PRECIOUS METALS, INC., by its Agent, the undersigned, does hereby locate the GLEN 26 Lode Mining Claim on this 15th day of July, 1986, situated in the Unknown Mining District, Eureka County, Nevada.

Said claim is located in the SW(NW) (Quarter) Section(s) 34(3) Township 23(22) N, Range 51 E., Mt. Diablo P.M., and more particularly described as follows, to wit:

Beginning at the northeast corner post No. 1,

- Thence, 750 feet in a west direction to Post No. 2,
- Thence, 750 feet in a west direction to Post No. 3,
- Thence, 600 feet in a south direction to Post No. 4,
- Thence, 750 feet in a east direction to Post No. 5,
- Thence, 750 feet in a east direction to Post No. 6,
- Thence, 600 feet in a north direction to Post No. 1,

the point of beginning and all posts being 4" X 4' plastic pipe.

The claim monument on which the Notice is posted lies approximately midway between the two sides and is 1490 feet from the east end and 10 feet from the west end. The general course of the Lode as near as may be is east and west.

To tie this claim to the Public Survey, begin at the south 1/4 corner, Section 34, Township 23 N., Range 51 E., Mt. Diablo P.M., bear north, 420 feet, and west, 385 feet to the northeast corner of this claim.

The location work consisted of making the map as provided in NRS 517.040. Dated August 15 A.D., 1986, and filed in duplicate.

Atlas Precious Metals, Inc.
P.O. Box 1207
Moab, Utah 84532


By: Richard D. Inberg
Its Agent
-Locator-

STATE OF WYOMING)
) SS.
COUNTY OF FREMONT)

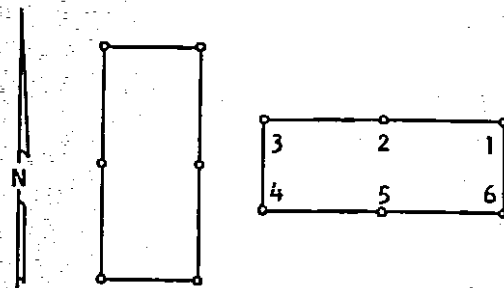
Sworn to and acknowledged before me this 21 day of August, 1986, by Richard D. Inberg as Agent for ATLAS PRECIOUS METALS, INC.

My Commission Expires:
May 25, 1988

Robert W. Schlichting
Notary Public



86 SEP 5 AIO: 47



OFFICIAL RECORDS
EUREKA COUNTY, NEVADA
M. N. REBALEATI, RECORDER
FILE NO. 104666
FEE \$ 5.75

CERTIFICATE OF LOCATION - NEVADA

THE UNDERSIGNED, hereby certifies that ATLAS PRECIOUS METALS, INC., by Its Agent, the undersigned, does hereby locate the GLEN 27 Lode Mining Claim on this 15th day of July, 1986, situated in the Unknown Mining District, Eureka County, Nevada.

Said Claim is located in the NE(NW) (Quarter) Section(s) 4(3), Township 22 N., Range 51 E., Mt. Diablo P.M., and more particularly described as follows, to wit:

Beginning at the northeast corner post No. 1,

- Thence, 750 feet in a west direction to Post No. 2,
- Thence, 750 feet in a west direction to Post No. 3,
- Thence, 600 feet in a south direction to Post No. 4,
- Thence, 750 feet in a east direction to Post No. 5,
- Thence, 750 feet in a east direction to Post No. 6,
- Thence, 600 feet in a north direction to Post No. 1,

the point of beginning and all posts being 4" X 4' plastic pipe.

The claim monument on which the Notice is posted lies approximately midway between the two sides and is 10 feet from the east end and 1490 feet from the west end. The general course of the Lode as near as may be is east and west.

To tie this Claim to the Public Survey, begin at the south 1/4 corner, Section 34, Township 23 N., Range 51 E., Mt. Diablo P.M., bear south, 180 feet, and west, 1885 feet to the northeast corner of this Claim.

The location work consisted of making the map as provided in NRS 517.040. Dated August 15 A.D., 1986, and filed in duplicate.

Atlas Precious Metals, Inc.
P.O. Box 1207
Moab, Utah 84532

By: Richard D. Inberg
Its Agent
-Locator-

STATE OF WYOMING)
) SS.
COUNTY OF FREMONT)

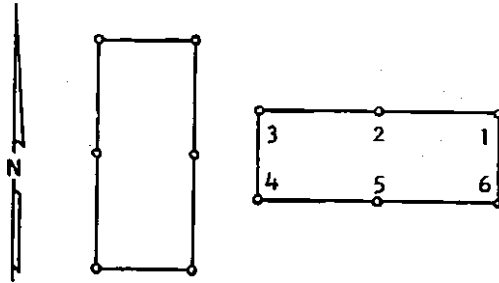
Sworn to and acknowledged before me this 21 day of August, 1986, by Richard D. Inberg as Agent for ATLAS PRECIOUS METALS, INC.

My Commission Expires:

May 25, 1988 BOOK 148 PAGE 334

Robert W. Schlichting
Notary Public
Robert W. Schlichting - Notary Public
Country of Fremont State of Wyoming
My Commission Expires May 25, 1988

26 SEP 5 AIO: 47



OFFICIAL RECORDS
EUREKA COUNTY, NEVADA
M.R. REBELEATI, RECORDER
FILE NO. 104667
FEE \$ 5.75

CERTIFICATE OF LOCATION - NEVADA

THE UNDERSIGNED, hereby certifies that ATLAS PRECIOUS METALS, INC., by its Agent, the undersigned, does hereby locate the GLEN 28 Lode Mining Claim on this 15th day of July, 1986, situated in the Unknown Mining District, Eureka County, Nevada.

Said Claim is located in the NW (Quarter) Section(s) 3 Township 22 N., Range 51 E., Mt. Diablo P.M., and more particularly described as follows, to wit:

Beginning at the northeast corner post No. 1,

- Thence, 750 feet in a west direction to Post No. 2,
- Thence, 750 feet in a west direction to Post No. 3,
- Thence, 600 feet in a south direction to Post No. 4,
- Thence, 750 feet in a east direction to Post No. 5,
- Thence, 750 feet in a east direction to Post No. 6,
- Thence, 600 feet in a north direction to Post No. 1,

the point of beginning and all posts being 4" X 4" plastic pipe.

The claim monument on which the Notice is posted lies approximately midway between the two sides and is 1490 feet from the east end and 10 feet from the west end. The general course of the Lode as near as may be is east and west.

To tie this Claim to the Public Survey, begin at the south 1/4 corner, Section 34, Township 23 N., Range 51 E., Mt. Diablo P.M., bear south, 180 feet, and west, 385 feet to the northeast corner of this Claim.

The location work consisted of making the map as provided in NRS 517.040. Dated August 15 A.D., 1986, and filed in duplicate.

Atlas Precious Metals, Inc.
P.O. Box 1207
Moab, Utah 84532


By: Richard D. Inberg
Its Agent
-Locator-

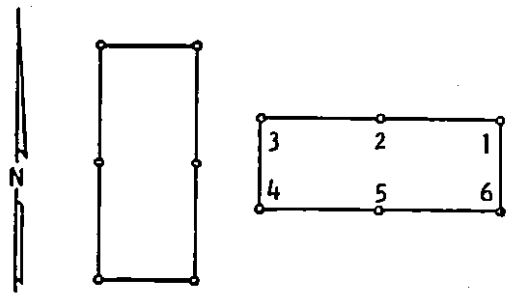
STATE OF WYOMING }
COUNTY OF FREMONT } SS.

Sworn to and acknowledged before me this 21 day of August, 1986, by Richard D. Inberg as Agent for ATLAS PRECIOUS METALS, INC.

My Commission Expires:
May 25, 1988

Robert W. Schlichting
Notary Public





86 SEP 5 AIO: 47

OFFICIAL RECORDS
EUREKA COUNTY, NEVADA
M.N. REEVALUATION RECORDS
FILE NO. 104668
FEE \$ 5.75

CERTIFICATE OF LOCATION - NEVADA

THE UNDERSIGNED, hereby certifies that ATLAS PRECIOUS METALS, INC., by its Agent, the undersigned, does hereby locate the GLEN 29 Lode Mining Claim on this 15th day of July, 1986, situated in the Unknown Mining District, Eureka County, Nevada.

Said Claim is located in the NE(NW) (Quarter) Section(s) 4(3) Township 22 N., Range 51 E., Mt. Diablo P.M., and more particularly described as follows, to wit:

Beginning at the northeast corner post No. 1,

- Thence, 750 feet in a west direction to Post No. 2,
- Thence, 750 feet in a west direction to Post No. 3,
- Thence, 600 feet in a south direction to Post No. 4,
- Thence, 750 feet in a east direction to Post No. 5,
- Thence, 750 feet in a east direction to Post No. 6,
- Thence, 600 feet in a north direction to Post No. 1,

the point of beginning and all posts being 4" X 4' plastic pipe.

The claim monument on which the Notice is posted lies approximately midway between the two sides and is 10 feet from the east end and 1490 feet from the west end. The general course of the lode as near as may be is east and west.

To tie this Claim to the Public Survey, begin at the south 1/4 corner, Section 34, Township 23 N., Range 51 E., Mt. Diablo P.M., bear south, 780 feet, and west, 1885 feet to the northeast corner of this Claim.

The location work consisted of making the map as provided in NRS 517.040. Dated August 15 A.D., 1986, and filed in duplicate.

Atlas Precious Metals, inc.
P.O. Box 1207
Moab, Utah 84532

By: Richard D. Inberg
Its Agent
-Locator-

STATE OF WYOMING }
COUNTY OF FREMONT } SS.

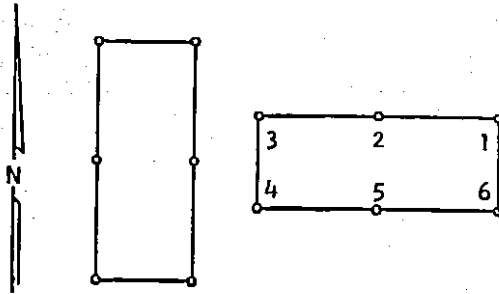
Sworn to and acknowledged before me this 21 day of August 1986, by Richard D. Inberg as Agent for ATLAS PRECIOUS METALS, INC.

My Commission Expires:
May 25, 1988

Robert W. Schlichting
Notary Public



SEP 5 10:47



OFFICIAL RECORDS
EUREKA COUNTY, NEVADA
H.N. REBELEATI, RECORDER
FILE NO. 104669
fee of \$ 5.75

CERTIFICATE OF LOCATION - NEVADA

THE UNDERSIGNED, hereby certifies that ATLAS PRECIOUS METALS, INC., by its Agent, the undersigned, does hereby locate the GLEN 30 Lode Mining Claim on this 15th day of July, 1986, situated in the Unknown Mining District, Eureka County, Nevada.

Said Claim is located in the NW (Quarter) Section(s) 3, Township 22 N., Range 51 E., Mt. Diablo P.M., and more particularly described as follows, to wit:

Beginning at the northeast corner post No. 1,

- Thence, 750 feet in a west direction to Post No. 2,
- Thence, 750 feet in a west direction to Post No. 3,
- Thence, 600 feet in a south direction to Post No. 4,
- Thence, 750 feet in a east direction to Post No. 5,
- Thence, 750 feet in a east direction to Post No. 6,
- Thence, 600 feet in a north direction to Post No. 1,

the point of beginning and all posts being 4" X 4" plastic pipe.

The claim monument on which the Notice is posted lies approximately midway between the two sides and is 1490 feet from the east end and 10 feet from the west end. The general course of the Lode as near as may be is east and west.

To tie this Claim to the Public Survey, begin at the south 1/4 corner, Section 34, Township 23 N., Range 51 E., Mt. Diablo P.M., bear south, 780 feet, and west, 385 feet to the northeast corner of this Claim.

The location work consisted of making the map as provided in NRS 517.040. Dated August 15 A.D., 1986, and filed in duplicate.

Atlas Precious Metals, Inc.
P.O. Box 1207
Moab, Utah 84532

By: Richard D. Inberg
Its Agent
-Locator-

STATE OF WYOMING)
) SS.
COUNTY OF FREMONT)

Sworn to and acknowledged before me this 21 day of August, 1986, by Richard D. Inberg as Agent for ATLAS PRECIOUS METALS, INC.

My Commission Expires:

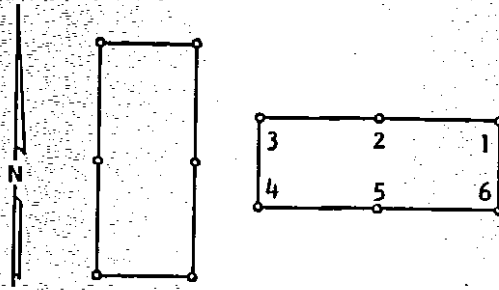
May 25, 1988

BOOK 48 PAGE 337

Robert W. Schlichting
Notary Public



86 SEP 5 A10:47



OFFICIAL RECORDS
EUREKA COUNTY, NEVADA
N.R. REALEATI. RECORDER
FILE NO. 104670
FEES \$ 5.75

CERTIFICATE OF LOCATION - NEVADA

THE UNDERSIGNED, hereby certifies that ATLAS PRECIOUS METALS, INC., by its Agent, the undersigned, does hereby locate the GLEN 31 Lode Mining Claim on this 15th day of July, 1986, situated in the Unknown Mining District, Eureka County, Nevada.

Said Claim is located in the NE(NW) (Quarter) Section(s) 4(3), Township 22 N., Range 51 E., Mt. Diablo P.H., and more particularly described as follows, to wit:

Beginning at the northeast corner post No. 1,

- Thence, 750 feet in a west direction to Post No. 2,
- Thence, 750 feet in a west direction to Post No. 3,
- Thence, 600 feet in a south direction to Post No. 4,
- Thence, 750 feet in a east direction to Post No. 5,
- Thence, 750 feet in a east direction to Post No. 6,
- Thence, 600 feet in a north direction to Post No. 1,

the point of beginning and all posts being 4" X 4" plastic pipe.

The claim monument on which the Notice is posted lies approximately midway between the two sides and is 10 feet from the east end and 1490 feet from the west end. The general course of the Lode as near as may be is east and west.

To tie this Claim to the Public Survey, begin at the south 1/4 corner, Section 34, Township 23 N., Range 51 E., Mt. Diablo P.H., bear south, 1380 feet, and west, 1885 feet to the northeast corner of this Claim.

The location work consisted of making the map as provided in NRS 517.040. Dated August 15 A.D., 1986, and filed in duplicate.

Atlas Precious Metals, Inc.
P.O. Box 1207
Moab, Utah 84532


By: Richard D. Inberg
Its Agent
-Locator-

STATE OF WYOMING)
) SS.
COUNTY OF FREMONT)

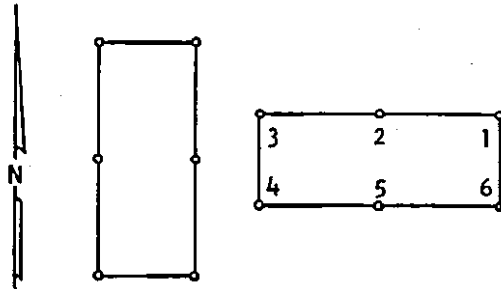
Sworn to and acknowledged before me this 21 day of August, 1986, by Richard D. Inberg as Agent for ATLAS PRECIOUS METALS, INC.

My Commission Expires:
May 25, 1988

Robert W. Schlichting
Notary Public



86 SEP 5 AIO: A7



OFFICIAL RECORDS
EUREKA COUNTY, NEVADA
M.N. REALEATI RECORDED
FILE NO. **104671**
FEE \$ **5.75**

CERTIFICATE OF LOCATION - NEVADA

THE UNDERSIGNED, hereby certifies that ATLAS PRECIOUS METALS, INC., by its Agent, the undersigned, does hereby locate the GLEN 32 Lode Mining Claim on this 15th day of July, 1986, situated in the Unknown Mining District, Eureka County, Nevada.

Said Claim is located in the NW (Quarter) Section(s) 3 Township 22 N., Range 51 E., Mt. Diablo P.M., and more particularly described as follows, to wit:

Beginning at the northeast corner post No. 1,

- Thence, 750 feet in a west direction to Post No. 2,
- Thence, 750 feet in a west direction to Post No. 3,
- Thence, 600 feet in a south direction to Post No. 4,
- Thence, 750 feet in a east direction to Post No. 5,
- Thence, 750 feet in a east direction to Post No. 6,
- Thence, 600 feet in a north direction to Post No. 1,

the point of beginning and all posts being 4" X 4" plastic pipe.

The claim monument on which the Notice is posted lies approximately midway between the two sides and is 1490 feet from the east end and 10 feet from the west end. The general course of the Lode as near as may be is east and west.

To tie this Claim to the Public Survey, begin at the south 1/4 corner, Section 34, Township 23 N., Range 51 E., Mt. Diablo P.M., bear south, 1380 feet, and west, 385 feet to the northeast corner of this Claim.

The location work consisted of making the map as provided in NRS 517.040. Dated August 15 A.D., 1986, and filed in duplicate.

Atlas Precious Metals, Inc.
P.O. Box 1207
Moab, Utah 84532

By: Richard D. Inberg
Its Agent
-Locator-

STATE OF WYOMING)
) SS.
COUNTY OF FREMONT)

Sworn to and acknowledged before me this 21 day of August, 1986, by Richard D. Inberg as Agent for ATLAS PRECIOUS METALS, INC.

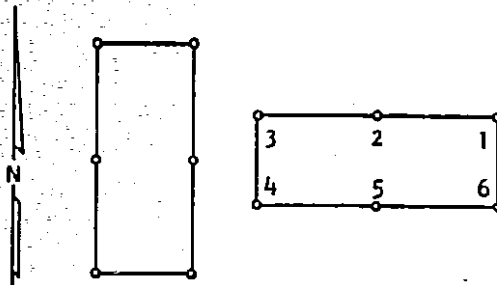
My Commission Expires:

May 25, 1988

BOOK 148 PAGE 339

Robert W. Schlichting
Notary Public
Robert W. Schlichting - Notary Public
County of Fremont State of Wyoming
My Commission Expires May 25, 1988

86 SEP 5 A10:48



OFFICIAL RECORDS
EUREKA COUNTY, NEVADA
M.H. REDALEAU, RECORDER
FILE NO. 104672
PAGE 575

CERTIFICATE OF LOCATION - NEVADA

THE UNDERSIGNED, hereby certifies that ATLAS PRECIOUS METALS, INC., by its Agent, the undersigned, does hereby locate the GLEN 33 Lode Mining Claim on this 15th day of July, 1986, situated in the Unknown Mining District, Eureka County, Nevada.

Said Claim is located in the NE(NW) (Quarter) Section(s) 4(3), Township 22 N., Range 51 E., Mt. Diablo P.M., and more particularly described as follows, to wit:

Beginning at the northeast corner post No. 1,

- Thence, 750 feet in a west direction to Post No. 2,
- Thence, 750 feet in a west direction to Post No. 3,
- Thence, 600 feet in a south direction to Post No. 4,
- Thence, 750 feet in a east direction to Post No. 5,
- Thence, 750 feet in a east direction to Post No. 6,
- Thence, 600 feet in a north direction to Post No. 1,

the point of beginning and all posts being 4" x 4' plastic pipe.

The claim monument on which the Notice is posted lies approximately midway between the two sides and is 10 feet from the east end and 1490 feet from the west end. The general course of the Lode as near as may be is east and west.

To tie this Claim to the Public Survey, begin at the south 1/4 corner, Section 34, Township 23 N., Range 51 E., Mt. Diablo P.M., bear south, 1980 feet, and west, 1885 feet to the northeast corner of this Claim.

The location work consisted of making the map as provided in NRS 517.040. Dated August 15 A.O., 1986, and filed in duplicate.

Atlas Precious Metals, Inc.
P.O. Box 1207
Moab, Utah 84532

By: Richard D. Inberg
Its Agent
-Locator-

STATE OF WYOMING)
) SS.
COUNTY OF FREMONT)


Sworn to and acknowledged before me this 21 day of August, 19 86, by Richard D. Inberg as Agent for ATLAS PRECIOUS METALS, INC.

My Commission Expires:

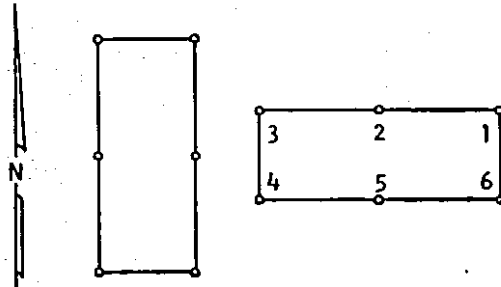
May 25, 1988

BOOK 148 PAGE 340

Robert W. Schliching
Notary Public



86 SEP 5 AIO:48



OFFICIAL RECORDS
EUREKA COUNTY, NEVADA
M.R. REDEALATI, RECORDER
FILE NO. 104673
FEES 5.75

CERTIFICATE OF LOCATION - NEVADA

THE UNDERSIGNED, hereby certifies that ATLAS PRECIOUS METALS, INC., by its Agent, the undersigned, does hereby locate the GLEN 34 Lode Mining Claim on this 15th day of July, 1986, situated in the Unknown Mining District, Eureka County, Nevada.

Said Claim is located in the NW (Quarter) Section(s) 3, Township 22 N., Range 51 E., Mt. Diablo P.M., and more particularly described as follows, to wit:

Beginning at the northeast corner post No. 1,

- Thence, 750 feet in a west direction to Post No. 2,
- Thence, 750 feet in a west direction to Post No. 3,
- Thence, 600 feet in a south direction to Post No. 4,
- Thence, 750 feet in a east direction to Post No. 5,
- Thence, 750 feet in a east direction to Post No. 6,
- Thence, 600 feet in a north direction to Post No. 1,

the point of beginning and all posts being 4" X 4' plastic pipe.

The claim monument on which the Notice is posted lies approximately midway between the two sides and is 1490 feet from the east end and 10 feet from the west end. The general course of the Lode as near as may be is east and west.

To tie this Claim to the Public Survey, begin at the south 1/4 corner, Section 34, Township 23 N., Range 51 E., Mt. Diablo P.M., bear south, 1980 feet, and west, 385 feet to the northeast corner of this Claim.

The location work consisted of making the map as provided in NRS 517.040. Dated August 15 A.D., 1986, and filed in duplicate.

Atlas Precious Metals, Inc.
P.O. Box 1207
Moab, Utah 84532

By: Richard D. Inberg
Its Agent
-Locator-

STATE OF WYOMING)
) SS.
COUNTY OF FREMONT)

Sworn to and acknowledged before me this 21 day of August, 1986, by Richard D. Inberg as Agent for ATLAS PRECIOUS METALS, INC.

My Commission Expires:

May 25, 1988

BOOK 148 PAGE 341

Robert W. Schliching
Notary Public
Robert W. Schliching - Notary Public
County of Fremont State of Wyoming
My Commission Expires May 25, 1988