

104697

3 September 1986

T36N, R50W

Field Date

- Revised -

20 August 1986

CERTIFIED LAND CORNER RECORDATION

DESCRIPTION OF CORNER EVIDENCE FOUND, AND ORIGINAL RECORD (if known)

Record:-- North between Sections 31 and 32 for corner common to Sections 29, 30, 31, and 32.
80.00 Set a charred post in mound with pits as per instructions for Cor. to Sections 29, 30, 31, and 32.

Found:-- A 2" aluminum pipe with aluminum cap inscribed as shown

see below

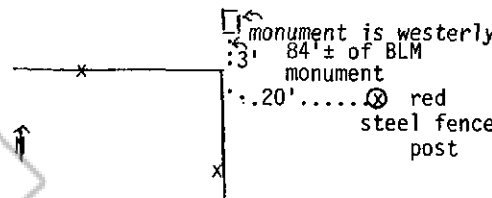

DESCRIPTION OF MONUMENT AND ACCESSORIES ESTABLISHED TO PERPETUATE THE ORIGINAL LOCATION OF THIS CORNER:

Set:-- Nothing.

SKETCH, WITH COURSE AND DISTANCE TO ADJACENT CORNER IF DETERMINED IN THIS SURVEY. (May Sketch or Paste Reproduction on Reverse Side.)

Reference:-- Book NV2, page 4.

Found:-- Continued




with a green steel fence post alongside to N. Sly., 9 ft. from a mound of stone. Previously reported red steel fence post missing. From which a 2" aluminum pipe with aluminum cap inscribed CARLIN GOLD -- WESTERN STATES 1985 SETTLEMENT LINE PT NO.

11

I, Paul N. Scherbel certify that I have carefully performed or reviewed the work done on the diagrammed corner as reported on this recordation form and approve the same.

Signature of Surveyor [Signature] Registration No. 6805

STATE OF WYOMING NEVADA Office of Clerk and Recorder, County of EUREKA



104697

This "corner record" was filed for record on the 10th day of Sept. at 1:40 p.m. 1986, was noted on the cross-index plat and is assigned page No. V-5, in book No. 36-50.

cc: BLM Burton

M. N. Reboletti County Official

Table with 3 columns: Cross Index No., T., R., Mer. with multiple rows for recording.