

ANNUAL ASSESSMENT WORK
(Proof of Labor)

STATE OF Colorado)
COUNTY OF Jefferson)

The undersigned having knowledge of the facts and on behalf of the owners, in whose behalf the following described work was performed or improvements made, certifies that at least \$30,000.00 Dollars were expended, and/or the following labor expended or improvements made having a value thereof, consisting of sampling, dozer work and four reverse circulation drill holes totalling of 1,120 feet as listed below:

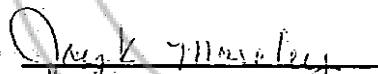
<u>HOLE</u>	<u>CLAIM #</u>
72859	Keph #24 & Villanova #1
72860	Keph #26 & Villanova #2
72870	Keph #24 & Villanova #1
72871	Keph #24 & Villanova #1

This work was performed and made upon the Villanova Group and the Keph #1-37 contiguous lode mining claims in Sections 29 - 32, T 23N, R 50E situated in the Eureka Mining District of the County of Eureka, State of Nevada during the year ending 12:00 Noon, September 1, 1986.

The claim map showing said claim(s) is filed in the Eureka County Records in accordance with NRS 517.030. The claims are recorded in Book 118, pages 286-321. BLM serial numbers are N MC 291097-291132.

The work described above was performed between September 1, 1985 and August 31, 1986 by Tonto Drilling Services, Salt Lake City, Utah under the direction of Mr. William Shalosky, a professional geologist employed by American Copper and Nickel Company, Inc.

Such expenditure was made by or at the expense of American Copper and Nickel Company, Inc. for the purpose of holding such claims for the owner: Nerco Delamar Company, 122 First Avenue, Fairbanks, Alaska 99701


Joy K. Moseley - Landman

RECORDED AT REQUEST OF
American Copper & Nickel Co. Inc.
BOOK 148 PAGE 424


86 SEP 15 4 9: 21

When Filed Return To:

American Copper & Nickel Company, Inc.
4860 Robb Street Suite 201
Wheat Ridge, CO 80033

OFFICIAL RECORDS
EUREKA COUNTY, NEVADA
M.N. REBAL. REC'D
FILE NO. 104710
FEE \$ 46.25

Subscribed and sworn to before me this 10th
day of September, 1986



Notary Public:

My Commission Expires June 30, 1989

RECORDER'S STAMP

BOOK 148 PAGE 424

104710 A

ANNUAL ASSESSMENT WORK
(Proof of Labor)

STATE OF Colorado)
COUNTY OF Jefferson)

The undersigned having knowledge of the facts and on behalf of the owners, in whose behalf the following described work was performed or improvements made, certifies that at least \$30,000.00 Dollars were expended, and/or the following labor expended or improvements made having a value thereof, consisting of sampling, dozer work and four reverse circulation drill holes totalling of 1,120 feet as listed below:

<u>HOLE</u>	<u>CLAIM #</u>
72859	Villanova #1 & Keph #24
72860	Villanova #2 & Keph #26
72870	Villanova #1 & Keph #24
72871	Villanova #1 & Keph #24

This work was performed and made upon the Keph Group and the Villanova #1-5 contiguous lode mining claims in Sections 29 - 32, T 23N, R 50E situated in the Eureka Mining District of the County of Eureka, State of Nevada during the year ending 12:00 Noon, September 1, 1986.

The claim map showing said claim(s) is filed in the Eureka County Records in accordance with NRS 517.030. The claims are recorded in Book 47, pages 166-170. The BLM serial numbers are N MC 100747-100751.

The work described above was performed between September 1, 1985 and August 31, 1986 by Tonto Drilling Services, Salt Lake City, Utah under the direction of Mr. William Shalosky, a professional geologist employed by American Copper and Nickel Company, Inc.

Such expenditure was made by or at the expense of American Copper and Nickel Company, Inc. for the purpose of holding such claims for the owners:

Clyde Wright & Bernard Demale
P.O. Box 864
Fallon, Nevada 89406

Joy K. Moseley
Joy K. Moseley - Landman

When Filed Return To:

American Copper & Nickel Company, Inc.
4860 Robb Street Suite 201
Wheat Ridge, CO 80033

Subscribed and sworn to before me this 10th
day of September, 1986

Notary Public:

My Commission Expires June 30, 1989

RECORDED AT REQUEST OF
American Copper & Nickel Co. Inc.
BOOK 148 PAGE 425

86 SEP 15 A 9:21

OFFICIAL RECORDS
EUREKA COUNTY, NEVADA
M.N. REDEATI, RECORDER
FILE NO. 104710 A
FEE \$ 6.25

RECORDER'S STAMP

BOOK 148 PAGE 425

104-710 B

ANNUAL ASSESSMENT WORK
(Proof of Labor)

STATE OF Colorado)
COUNTY OF Jefferson)

The undersigned having knowledge of the facts and on behalf of the owners, in whose behalf the following described work was performed or improvements made, certifies that at least \$6,400.00 Dollars were expended, and/or the following labor expended or improvements made having a value thereof, consisting of sampling, dozer work and one reverse circulation drill hole totalling 300 feet. The hole was drilled on Cotton Claim #12. This work was performed and made upon the Cotton #1-22 contiguous lode mining claim(s) in Sections 7 & 18, T 22N, R 50E and Sections 12 & 13, T 22N, R 49E situated in the Unknown Mining District of the County of Eureka, State of Nevada during the year ending 12:00 Noon, September 1, 1986.

The claim maps showing said claims are filed in the Eureka County Records in accordance with NRS 517.030. The claims are recorded in Book 118, pages 327-348. BLM serial numbers are N MC 291906-291927.

The work described above was performed between September 1, 1985 and August 31, 1986 by Tonto Drilling Services, Salt Lake City, UT under the direction of William Shalosky, a professional geologist employed by American Copper and Nickel Company, Inc.

Such expenditure was made by or at the expense of American Copper and Nickel Company, Inc. for the purpose of holding such claims for the owner: Nerco Delamar Company, 122 First Avenue, Fairbanks, Alaska 99701.

Joy K. Moseley
Joy K. Moseley - Landman

RECORDED AT REQUEST OF
American Copper & Nickel Co. Inc.
BOOK 118 PAGE 426

86 SEP 15 4 9: 21

When Filed Return To:

American Copper & Nickel Company, Inc.
4860 Robb Street Suite 201
Wheat Ridge, CO 80033

OFFICIAL RECORDS
EUREKA COUNTY, NEVADA
H.N. REPALEATI, RECORDER
FILE NO. 104710 B
FEE \$ 27.50

Subscribed and sworn to before me this 10th
day of SEP

Tami R. Snyder
Notary Public

RECORDER'S STAMP

My Commission Expires My Commission expires June 30, 1989

BOOK 118 PAGE 426

104710C

ANNUAL ASSESSMENT WORK

(Proof of Labor)

STATE OF Colorado)
 COUNTY OF Jefferson)

The undersigned having knowledge of the facts and on behalf of the owners, in whose behalf the following described work was performed or improvements made, certifies that at least \$42,200 Dollars were expended, and/or the following labor expended or improvements made having a value thereof, consisting of geologic mapping, sampling, dozer work and reverse circulation drilling of five holes totalling 1,900 feet. The following is a list of holes drilled and the claims on which they were drilled:

<u>HOLE</u>	<u>CLAIM</u>
72851	Jam #75
72852	Jam #55
72853	Jam #54
72861	Jam #55
72862	Jam #80

were performed and made upon the Jelly #1-14, Cram #1-44 and Jam #1-89 contiguous lode mining claims County of Eureka, State of Nevada during the year ending 12:00 Noon, September 1, 1986 and attached hereto.

The claim maps showing said claims are filed in the Eureka County Records in accordance with NRS 517.030.

The work described above was performed between September 1, 1985 and August 31, 1986 by Tonto Drilling Services, Salt Lake City, Utah under the direction of Mr. William Shalosky, a professional geologist employed by American Copper and Nickel Company.

Such expenditure was made by or at the expense of American Copper and Nickel Company, Inc. for the purpose of holding such claims for the owner: Nerco Delamar Company, 122 First Avenue, Fairbanks, Alaska 99701

Joy K. Moseley
 Joy K. Moseley - Landman

When Filed Return To:

American Copper & Nickel Company, Inc.
 700 Robb Street Suite 201
 Boulder, CO 80033

Subscribed and sworn to before me this 10th
 day of September 1986

RECORDER'S STAMP

Notary Public

My Commission Expires My Commission expires June 30, 1989

BOOK 148 PAGE 427

CLAIMS	BOOK	PAGE	BLM SERIAL NO.
JAM #63	117	152	NMC 288590
JAM #64	117	153	NMC 288591
JAM #65	117	154	NMC 288592
JAM #66	117	155	NMC 288593
JAM #67	117	156	NMC 288594
JAM #68	117	157	NMC 288595
JAM #69	117	158	NMC 288596
JAM #70	117	159	NMC 288597
JAM #71	117	160	NMC 288598
JAM #72	117	161	NMC 288599
JAM #73	117	162	NMC 288600
JAM #74	117	163	NMC 288601
JAM #75	117	164	NMC 288602
JAM #76	117	165	NMC 288603
JAM #77	117	166	NMC 288604
JAM #78	117	167	NMC 288605
JAM #79	117	168	NMC 288606
JAM #80	117	169	NMC 288607
JAM #81	117	170	NMC 288608
JAM #82	117	171	NMC 288609
JAM #83	117	172	NMC 288610
JAM #84	117	173	NMC 288611
JAM #85	117	174	NMC 288612
JAM #86	117	175	NMC 288613
JAM #87	117	176	NMC 288614
JAM #88	117	177	NMC 288615
JAM #89	117	178	NMC 288616
CRAM #1	124	304	NMC 311504
CRAM #2	124	305	NMC 311505
CRAM #3	124	306	NMC 311506
CRAM #4	124	307	NMC 311507
CRAM #5	124	308	NMC 311508
CRAM #6	124	309	NMC 311509
CRAM #7	124	310	NMC 311510
CRAM #8	124	311	NMC 311511
CRAM #9	124	312	NMC 311512
CRAM #10	124	313	NMC 311513
CRAM #11	124	314	NMC 311514
CRAM #12	124	315	NMC 311515
CRAM #13	124	316	NMC 311516
CRAM #14	124	317	NMC 311517
CRAM #15	124	318	NMC 311518
CRAM #16	124	319	NMC 311519
CRAM #17	124	320	NMC 311520
CRAM #18	124	321	NMC 311521
CRAM #19	124	322	NMC 311522
CRAM #20	124	323	NMC 311523
CRAM #21	124	324	NMC 311524
CRAM #22	124	325	NMC 311525
CRAM #23	124	326	NMC 311526
CRAM #24	124	327	NMC 311527
CRAM #25	124	328	NMC 311528
CRAM #26	124	329	NMC 311529
CRAM #27	124	330	NMC 311530
CRAM #28	124	331	NMC 311531
CRAM #29	124	332	NMC 311532
CRAM #30	124	333	NMC 311533
CRAM #31	124	334	NMC 311534
CRAM #32	124	335	NMC 311535
CRAM #33	124	336	NMC 311536
CRAM #34	124	337	NMC 311537
CRAM #35	124	338	NMC 311538
CRAM #36	124	339	NMC 311539
CRAM #37	124	340	NMC 311540
CRAM #38	124	341	NMC 311541
CRAM #39	124	342	NMC 311542
CRAM #40	124	343	NMC 311543
CRAM #41	124	344	NMC 311544
CRAM #42	124	345	NMC 311545
CRAM #43	124	346	NMC 311546
CRAM #44	124	347	NMC 311547
JELLY #1	124	290	NMC 311548
JELLY #2	124	291	NMC 311549
JELLY #3	124	292	NMC 311550
JELLY #4	124	293	NMC 311551
JELLY #5	124	294	NMC 311552
JELLY #6	124	295	NMC 311553
JELLY #7	124	296	NMC 311554
JELLY #8	124	297	NMC 311555
JELLY #9	124	298	NMC 311556
JELLY #10	124	299	NMC 311557
JELLY #11	124	300	NMC 311558
JELLY #12	124	301	NMC 311559
JELLY #13	124	302	NMC 311560
JELLY #14	124	303	NMC 311561

RECORDED AT REQUEST OF
American Copper & Nickel Co. Inc.
BOOK 149 PAGE 427

86 SEP 15 A 9:21

BOOK 148 PAGE 428

OFFICIAL RECORDS
COUNTY OF EL PASO
PUBLIC RECORDS DEPARTMENT
FILE # 104710C
FEE \$ 183.75

104710 D

ANNUAL ASSESSMENT WORK
(Proof of Labor)

STATE OF Colorado)
COUNTY OF Jefferson)

The undersigned having knowledge of the facts and on behalf of the owners, in whose behalf the following described work was performed or improvements made, certifies that at least \$70,000.00 Dollars were expended, and/or the following labor expended or improvements made having a value thereof, consisting of geologic mapping, sampling, dozer work and 29 reverse circulation drillholes totalling 7,670 feet. The following is a list of the holes drilled and the claims on which they were drilled:

HOLE	CLAIM	HOLE	CLAIM
72854	Hunter #24	72872	Hunter #40
72855	Hunter #51	72873	Hunter #43
72856	Hunter #45	72874	Hunter #55
72857	Hunter #45	72875	Hunter #55
72858	Hunter #45	72876	Hunter #53
72861	Hunter #26	72877	Hunter #57
72862	Hunter #53	72878	Hunter #57
72863	Hunter #24	72879	Hunter #57
72864	Hunter #55	72880	Hunter #55
72865	Hunter #43	72881	Hunter #55
72866	Hunter #54	72882	Hunter #55
72867	Hunter #56	72883	Hunter #55
72868	Hunter #53	72884	Hunter #55
72869	Hunter #39	72885	Hunter #20
		72886	Hunter #53

This work was performed and made upon the Hunter #1-66 contiguous lode mining claim(s) in Section 12 & 13, T 22N, R 50E, and Section 7 & 8, T 22N, R 51E situated in the Unknown Mining District of the County of Eureka, State of Nevada during the year ending 12:00 Noon, September 1, 1986.

The claim map showing said claim(s) is filed in the Eureka County Records in accordance with NRS 517.030. The claims are recorded in Book 118, pages 215-280. BLM serial numbers are N MC 291187-291252.


The work described above was performed between September 1, 1985 and August 31, 1986 by Tonto Drilling Services, Salt Lake City, Utah under the direction of Mr. Bill Shalosky, a professional geologist employed by American Copper and Nickel Company, Inc.

Such expenditure was made by or at the expense of American Copper and Nickel Company, Inc. for the purpose of holding such claims for the owner: Nerco Delamar Company, 122 First Avenue, Fairbanks, Alaska 99701

Joy B. Moseley - Landman

When Filed Return To:

American Copper & Nickel Company, Inc.
4860 Robb Street Suite 201
Ridge, CO 80033



Subscribed and sworn to before me this 10th day of SEP 1986

Tami R. Snyder
Notary Public:

My Commission expires June 30, 1989

My Commission Expires _____

RECORDER'S STAMP

RECORDED AT REQUEST OF

American Copper & Nickel Co. Inc.
BOOK 148 PAGE 424

86 SEP 15 A 9:21

BOOK 148 PAGE 429

OFFICIAL RECORDS
EUREKA COUNTY, NEVADA
RECORDED AT REQUEST OF
104710 D
FEE \$ 82.50