

CERTIFICATE OF LOCATION
NEVADA

KNOW ALL MEN BY THESE PRESENTS, That Placer U.S. Inc., having an office and place of business at One California Street, Suite 2500, San Francisco, California 94111, has located the

Nee 522

lode mining claim the 28 day of July, 1986, under and by the virtue of the mining laws and regulations of the United States and the State of Nevada.

The number of linear feet claimed in length along the course of the vein from the point of discovery is 10 feet in an easterly direction and 1490 feet in an westerly direction, together with 300 feet on each side of the center of the vein or lode for the entire length of the claim.

The general course or strike of the vein or lode as near as may be determined is east and west.

The claim is located in the unsurveyed:

SW 1/4, Section 35, Township 27 N., Range 48E, MDM,
 ___ 1/4, Section ___, Township ___, Range " , MDM,
 ___ 1/4, Section ___, Township ___, Range " , MDM,
 ___ 1/4, Section ___, Township ___, Range " , MDM,

in Cortez Mining District, Eureka County, Nevada.

The location work consisted of making a mining claim map as provided in Nevada Revised Statutes 517.040. Two copies of this map are filed in the records of Eureka County, Nevada.

The location monument, corners and side centers are each 4" diameter PVC pipe posts 5' in length, set 1' in the ground or mound of stone. The location and markings on each corner and side center are more particularly described as follows:

	Description	Markings
Corner No. 1	NE Corner	NE COR Nee # <u>522</u>
Corner No. 2	SE Corner	SE COR Nee # <u>..</u>
Corner No. 3	South Side Center	SSC Nee # <u>..</u>
Corner No. 4	SW Corner	SW COR Nee # <u>..</u>
Corner No. 5	NW Corner	NW COR Nee # <u>..</u>
Corner No. 6	North Side Center	NSC Nee # <u>..</u>

The monumentation and marking of the corners was completed by the 5th day of September, 1986.

DATED this 5th day of September, 1986.

OWNER:

Placer U.S. Inc.
One California Street, Suite 2500
San Francisco, California 94111

David P. Parker
Agent for Placer U.S. Inc.

RECORDED AT REQUEST OF
Placer U.S. Inc.
BOOK 148 PAGE 558

86 SEP 22 AB: 44

OFFICIAL RECORDS
EUREKA COUNTY, NEVADA
M.N. REALEATI, RECORDER
FILE NO. 104823
Fee \$ 5.75

CERTIFICATE OF LOCATION
NEVADA

KNOW ALL MEN BY THESE PRESENTS, That Placer U.S. Inc., having an office and place of business at One California Street, Suite 2500, San Francisco, California 94111, has located the

Nee 523

lode mining claim the 28 day of July, 1986, under and by the virtue of the mining laws and regulations of the United States and the State of Nevada.

The number of linear feet claimed in length along the course of the vein from the point of discovery is 1490 feet in an easterly direction and 10 feet in an westerly direction, together with 300 feet on each side of the center of the vein or lode for the entire length of the claim.

The general course or strike of the vein or lode as near as may be determined is east and west.

The claim is located in the unsurveyed:

SE 1/4, Section 35, Township 27 N, Range 48E, MDM,
 ___ 1/4, Section ___ , Township ___ , Range ", MDM,
 ___ 1/4, Section ___ , Township ___ , Range ", MDM,
 ___ 1/4, Section ___ , Township ___ , Range ", MDM,

in Cortez Mining District, Eureka County, Nevada.

The location work consisted of making a mining claim map as provided in Nevada Revised Statutes 517.040. Two copies of this map are filed in the records of Eureka County, Nevada.

The location monument, corners and side centers are each 4" diameter PVC pipe posts 5' in length, set 1' in the ground or mound of stone. The location and markings on each corner and side center are more particularly described as follows:

	Description	Markings
Corner No. 1	NE Corner	NE COR Nee # <u>523</u>
Corner No. 2	SE Corner	SE COR Nee # <u>"</u>
Corner No. 3	South Side Center	SSC Nee # <u>"</u>
Corner No. 4	SW Corner	SW COR Nee # <u>"</u>
Corner No. 5	NW Corner	NW COR Nee # <u>"</u>
Corner No. 6	North Side Center	NSC Nee # <u>"</u>

The monumentation and marking of the corners was completed by the 5th day of September, 1986.

DATED this 5th day of September, 1986.

OWNER:

Placer U.S. Inc.
One California Street, Suite 2500
San Francisco, California 94111

David P. Parker

Agent for Placer U.S. Inc.

RECORDED AT REQUEST OF
Placer U.S. Inc.
BOOK 148 Page 559

86 SEP 22 A 8:44

OFFICIAL RECORDS
EUREKA COUNTY, NEVADA
EUREKA COUNTY RECORDER
FILE NO. 104821
fee \$ 5.75

104825

CERTIFICATE OF LOCATION
NEVADA

KNOW ALL MEN BY THESE PRESENTS, That Placer U.S. Inc., having an office and place of business at One California Street, Suite 2500, San Francisco, California 94111, has located the

Nee 524

lode mining claim the 28 day of July, 1986, under and by the virtue of the mining laws and regulations of the United States and the State of Nevada.

The number of linear feet claimed in length along the course of the vein from the point of discovery is 10 feet in an easterly direction and 1490 feet in an westerly direction, together with 300 feet on each side of the center of the vein or lode for the entire length of the claim.

The general course or strike of the vein or lode as near as may be determined is east and west.

The claim is located in the unsurveyed:

NW 1/4, Section 2, Township 26 N, Range 48E, MDM,
1/4, Section , Township , Range , MDM,
1/4, Section , Township , Range , MDM,
1/4, Section , Township , Range , MDM,

in Cortez Mining District, Eureka County, Nevada.

The location work consisted of making a mining claim map as provided in Nevada Revised Statutes 517.040. Two copies of this map are filed in the records of Eureka County, Nevada.

The location monument, corners and side centers are each 4" diameter PVC pipe posts 5' in length, set 1' in the ground or mound of stone. The location and markings on each corner and side center are more particularly described as follows:

	<u>Description</u>	<u>Markings</u>
Corner No. 1	NE Corner	NE COR <u>Nee # 524</u>
Corner No. 2	SE Corner	SE COR <u>Nee # ..</u>
Corner No. 3	South Side Center	SSC <u>Nee # ..</u>
Corner No. 4	SW Corner	SW COR <u>Nee # ..</u>
Corner No. 5	NW Corner	NW COR <u>Nee # ..</u>
Corner No. 6	North Side Center	NSC <u>Nee # ..</u>

The monumentation and marking of the corners was completed by the 5th day of September, 1986.

DATED this 5th day of September, 1986.


RECORDED AT REQUEST OF
Placer U.S. Inc
BOOK 148 Page 560

86 SEP 22 A 8:44

OFFICIAL RECORDS
EUREKA COUNTY, NEVADA
P.S. NEVILLATI, RECORDER
FILE NO. 104825
Feet 575

OWNER:

Placer U.S. Inc.
One California Street, Suite 2500
San Francisco, California 94111



Agent for Placer U.S. Inc.

BOOK 148 PAGE 560

CERTIFICATE OF LOCATION
NEVADA

KNOW ALL MEN BY THESE PRESENTS, That Placer U.S. Inc., having an office and place of business at One California Street, Suite 2500, San Francisco, California 94111, has located the

Nee 525

lode mining claim the 28 day of July, 1986, under and by the virtue of the mining laws and regulations of the United States and the State of Nevada.

The number of linear feet claimed in length along the course of the vein from the point of discovery is 1490 feet in an easterly direction and 10 feet in an westerly direction, together with 300 feet on each side of the center of the vein or lode for the entire length of the claim.

The general course or strike of the vein or lode as near as may be determined is east and west.

The claim is located in the unsurveyed:

NE 1/4, Section 2, Township 26 N, Range 48E, MDM,
 _____ 1/4, Section _____, Township _____, Range _____, MDM,
 _____ 1/4, Section _____, Township _____, Range _____, MDM,
 _____ 1/4, Section _____, Township _____, Range _____, MDM,

in Cortez Mining District, Eureka County, Nevada.

The location work consisted of making a mining claim map as provided in Nevada Revised Statutes 517.040. Two copies of this map are filed in the records of Eureka County, Nevada.

The location monument, corners and side centers are each 4" diameter PVC pipe posts 5' in length, set 1' in the ground or mound of stone. The location and markings on each corner and side center are more particularly described as follows:

	Description	Markings
Corner No. 1	NE Corner	NE COR <u>Nee # 525</u>
Corner No. 2	SE Corner	SE COR <u>Nee # ..</u>
Corner No. 3	South Side Center	SSC <u>Nee # ..</u>
Corner No. 4	SW Corner	SW COR <u>Nee # ..</u>
Corner No. 5	NW Corner	NW COR <u>Nee # ..</u>
Corner No. 6	North Side Center	NSC <u>Nee # ..</u>

The monumentation and marking of the corners was completed by the 3th day of September, 1986.

DATED this 5th day of September, 1986.

RECORDED AT REQUEST OF
Placer U.S. Inc.
BOOK 148 PAGE 561

SEP 22 8:44

OFFICIAL RECORDS
EUREKA COUNTY, NEVADA
M.H. REBALEATI, RECORDER
FILE NO. 104826
PAGES 525

OWNER:

Placer U.S. Inc.
One California Street, Suite 2500
San Francisco, California 94111

David A. Parker

Agent for Placer U.S. Inc.

CERTIFICATE OF LOCATION
NEVADA

KNOW ALL MEN BY THESE PRESENTS, That Placer U.S. Inc., having an office and place of business at One California Street, Suite 2500, San Francisco, California 94111, has located the

Nee 526

lode mining claim the 28 day of July, 1986, under and by the virtue of the mining laws and regulations of the United States and the State of Nevada.

The number of linear feet claimed in length along the course of the vein from the point of discovery is 10 feet in an easterly direction and 190 feet in an westerly direction, together with 300 feet on each side of the center of the vein or lode for the entire length of the claim.

The general course or strike of the vein or lode as near as may be determined is east and west.

The claim is located in the unsurveyed:

NW 1/4, Section 2, Township 26 N, Range 48E, MDM,
 _____ 1/4, Section _____, Township _____, Range ", MDM,
 _____ 1/4, Section _____, Township _____, Range ", MDM,
 _____ 1/4, Section _____, Township _____, Range ", MDM,

in Cortez Mining District, Eureka County, Nevada.

The location work consisted of making a mining claim map as provided in Nevada Revised Statutes 517.040. Two copies of this map are filed in the records of Eureka County, Nevada.

The location monument, corners and side centers are each 4" diameter PVC pipe posts 5' in length, set 1' in the ground or mound of stone. The location and markings on each corner and side center are more particularly described as follows:

	Description	Markings
Corner No. 1	NE Corner	NE COR <u>Nee # 526</u>
Corner No. 2	SE Corner	SE COR <u>Nee # "</u>
Corner No. 3	South Side Center	SSC <u>Nee # "</u>
Corner No. 4	SW Corner	SW COR <u>Nee # "</u>
Corner No. 5	NW Corner	NW COR <u>Nee # "</u>
Corner No. 6	North Side Center	NSC <u>Nee # "</u>

The monumentation and marking of the corners was completed by the 5th day of September, 1986.

DATED this 5th day of September, 1986.

OWNER:

Placer U.S. Inc.
One California Street, Suite 2500
San Francisco, California 94111

David P. Parker

Agent for Placer U.S. Inc.

RECORDED AT REQUEST OF
Placer U.S. Inc
BOOK 198 PAGE 567

86 SEP 22 A 8:44

OFFICIAL RECORDS
EUREKA COUNTY, NEVADA
NEW PEEBLETTS RECORDED
FILE NO. 104827
PAGE 575

CERTIFICATE OF LOCATION
NEVADA

KNOW ALL MEN BY THESE PRESENTS, That Placer U.S. Inc., having an office and place of business at One California Street, Suite 2500, San Francisco, California 94111, has located the

Nee 527

lode mining claim the 28 day of July, 1986, under and by the virtue of the mining laws and regulations of the United States and the State of Nevada.

The number of linear feet claimed in length along the course of the vein from the point of discovery is 1490 feet in an easterly direction and 10 feet in an westerly direction, together with 300 feet on each side of the center of the vein or lode for the entire length of the claim.

The general course or strike of the vein or lode as near as may be determined is east and west.

The claim is located in the unsurveyed:

NE 1/4, Section 2, Township 26 N, Range 48E, MDM,
 _____ 1/4, Section _____, Township _____, Range _____, MDM,
 _____ 1/4, Section _____, Township _____, Range _____, MDM,
 _____ 1/4, Section _____, Township _____, Range _____, MDM,

in Cortez Mining District, Eureka County, Nevada.

The location work consisted of making a mining claim map as provided in Nevada Revised Statutes 517.040. Two copies of this map are filed in the records of Eureka County, Nevada.

The location monument, corners and side centers are each 4" diameter PVC pipe posts 5' in length, set 1' in the ground or mound of stone. The location and markings on each corner and side center are more particularly described as follows:

	Description	Markings
Corner No. 1	NE Corner	NE COR <u>Nee # 527</u>
Corner No. 2	SE Corner	SE COR <u>Nee # "</u>
Corner No. 3	South Side Center	SSC <u>Nee # "</u>
Corner No. 4	SW Corner	SW COR <u>Nee # "</u>
Corner No. 5	NW Corner	NW COR <u>Nee # "</u>
Corner No. 6	North Side Center	NSC <u>Nee # "</u>

The monumentation and marking of the corners was completed by the 5th day of September, 1986.

DATED this 5th day of September, 1986.

RECORDED AT REQUEST OF
Placer U.S. Inc.
 BOOK 148 Page 563

86 SEP 22 A 8: 44

OFFICIAL RECORDS
 EUREKA COUNTY, NEVADA
 U.S. DEPARTMENT OF COMMERCE
 FILE NO. 104828
 REC # 575

OWNER:

Placer U.S. Inc.
 One California Street, Suite 2500
 San Francisco, California 94111

David P. Parke

Agent for Placer U.S. Inc.

CERTIFICATE OF LOCATION
NEVADA

KNOW ALL MEN BY THESE PRESENTS, That Placer U.S. Inc., having an office and place of business at One California Street, Suite 2500, San Francisco, California 94111, has located the

Nee 528

lode mining claim the 28 day of July, 1986, under and by the virtue of the mining laws and regulations of the United States and the State of Nevada.

The number of linear feet claimed in length along the course of the vein from the point of discovery is 10 feet in an easterly direction and 1490 feet in an westerly direction, together with 300 feet on each side of the center of the vein or lode for the entire length of the claim.

The general course or strike of the vein or lode as near as may be determined is east and west.

The claim is located in the unsurveyed:

NW 1/4, Section 2, Township 26 N, Range 48E, MDM,
1/4, Section , Township , Range , MDM,
1/4, Section , Township , Range , MDM,
1/4, Section , Township , Range , MDM,

in Cortez Mining District, Eureka County, Nevada.

The location work consisted of making a mining claim map as provided in Nevada Revised Statutes 517.040. Two copies of this map are filed in the records of Eureka County, Nevada.

The location monument, corners and side centers are each 4" diameter PVC pipe posts 5' in length, set 1' in the ground or mound of stone. The location and markings on each corner and side center are more particularly described as follows:

Description		Markings
Corner No. 1	NE Corner	NE COR Nee # <u>528</u>
Corner No. 2	SE Corner	SE COR Nee # <u>"</u>
Corner No. 3	South Side Center	SSC Nee # <u>"</u>
Corner No. 4	SW Corner	SW COR Nee # <u>"</u>
Corner No. 5	NW Corner	NW COR Nee # <u>"</u>
Corner No. 6	North Side Center	NSC Nee # <u>"</u>

The monumentation and marking of the corners was completed by the 5th day of September, 1986.

DATED this 5th day of September, 1986.

RECORDED AT REQUEST OF
Placer U.S. Inc.
BOOK 148 Page 564.

86 SEP 22 A 8: 44

OFFICIAL RECORDS
EUREKA COUNTY, NEVADA
I. N. REGALATI, RECORDER
FILE # 104829
feet 575

OWNER:

Placer U.S. Inc.
One California Street, Suite 2500
San Francisco, California 94111

David P. Padua
Agent for Placer U.S. Inc.

CERTIFICATE OF LOCATION
NEVADA

KNOW ALL MEN BY THESE PRESENTS, That Placer U.S. Inc., having an office and place of business at One California Street, Suite 2500, San Francisco, California 94111, has located the

Nee 529

lode mining claim the 28 day of July, 1986, under and by the virtue of the mining laws and regulations of the United States and the State of Nevada.

The number of linear feet claimed in length along the course of the vein from the point of discovery is 1490 feet in an easterly direction and 10 feet in an westerly direction, together with 300 feet on each side of the center of the vein or lode for the entire length of the claim.

The general course or strike of the vein or lode as near as may be determined is east and west.

The claim is located in the unsurveyed:

NE 1/4, Section 2, Township 26 N, Range 48E, MDM,
 _____ 1/4, Section _____, Township _____, Range _____, MDM,
 _____ 1/4, Section _____, Township _____, Range _____, MDM,
 _____ 1/4, Section _____, Township _____, Range _____, MDM,

in Cortez Mining District, Eureka County, Nevada.

The location work consisted of making a mining claim map as provided in Nevada Revised Statutes 517.040. Two copies of this map are filed in the records of Eureka County, Nevada.

The location monument, corners and side centers are each 4" diameter PVC pipe posts 5' in length, set 1' in the ground or mound of stone. The location and markings on each corner and side center are more particularly described as follows:

	Description	Markings
Corner No. 1	NE Corner	NE COR Nee # <u>529</u>
Corner No. 2	SE Corner	SE COR Nee # <u>"</u>
Corner No. 3	South Side Center	SSC Nee # <u>"</u>
Corner No. 4	SW Corner	SW COR Nee # <u>"</u>
Corner No. 5	NW Corner	NW COR Nee # <u>"</u>
Corner No. 6	North Side Center	NSC Nee # <u>"</u>

The monumentation and marking of the corners was completed by the 5th day of September, 1986.

DATED this 5th day of September, 1986.

RECORDED AT REQUEST OF
Placer U.S. Inc.
BOOK 148 Page 565

80 SEP 22 8 44

OFFICIAL RECORDS
EUREKA COUNTY, NEVADA
M.N. REGALATI RECORDS
FILE NO. 104830
Fee \$ 5.75

OWNER:

Placer U.S. Inc.
One California Street, Suite 2500
San Francisco, California 94111

David P. Parker

Agent for Placer U.S. Inc.

CERTIFICATE OF LOCATION
NEVADA

KNOW ALL MEN BY THESE PRESENTS, That Placer U.S. Inc., having an office and place of business at One California Street, Suite 2500, San Francisco, California 94111, has located the

Nee 530

lode mining claim the 28 day of July, 1986, under and by the virtue of the mining laws and regulations of the United States and the State of Nevada.

The number of linear feet claimed in length along the course of the vein from the point of discovery is 10 feet in an easterly direction and 1490 feet in an westerly direction, together with 300 feet on each side of the center of the vein or lode for the entire length of the claim.

The general course or strike of the vein or lode as near as may be determined is east and west.

The claim is located in the unsurveyed:

NW 1/4, Section 2, Township 26 N, Range 48E, MDM,
 1/4, Section , Township , Range , MDM,
 1/4, Section , Township , Range , MDM,
 1/4, Section , Township , Range , MDM,

in Cortez Mining District, Eureka County, Nevada.

The location work consisted of making a mining claim map as provided in Nevada Revised Statutes 517.040. Two copies of this map are filed in the records of Eureka County, Nevada.

The location monument, corners and side centers are each 4" diameter PVC pipe posts 5' in length, set 1' in the ground or mound of stone. The location and markings on each corner and side center are more particularly described as follows:

	<u>Description</u>	<u>Markings</u>
Corner No. 1	NE Corner	NE COR <u>Nee # 530</u>
Corner No. 2	SE Corner	SE COR <u>Nee # "</u>
Corner No. 3	South Side Center	SSC <u>Nee # "</u>
Corner No. 4	SW Corner	SW COR <u>Nee # "</u>
Corner No. 5	NW Corner	NW COR <u>Nee # "</u>
Corner No. 6	North Side Center	NSC <u>Nee # "</u>

The monumentation and marking of the corners was completed by the 5th day of September, 1986.

DATED this 5th day of September, 1986.

RECORDED AT REQUEST OF
Placer U.S. Inc.
BOOK 148 Page 566

26 SEP 22 A 8:45
CORNER 20 A 9:45

OFFICIAL RECORDS
EUREKA COUNTY, NEVADA
FILE NO. 104831
Fee \$ 5.75

OWNER:

Placer U.S. Inc.
One California Street, Suite 2500
San Francisco, California 94111



Agent for Placer U.S. Inc.

104832

CERTIFICATE OF LOCATION
NEVADA

KNOW ALL MEN BY THESE PRESENTS, That Placer U.S. Inc., having an office and place of business at One California Street, Suite 2500, San Francisco, California 94111, has located the

Nee 531

lode mining claim the 28 day of July, 1986, under and by the virtue of the mining laws and regulations of the United States and the State of Nevada.

The number of linear feet claimed in length along the course of the vein from the point of discovery is 1490 feet in an easterly direction and 10 feet in an westerly direction, together with 300 feet on each side of the center of the vein or lode for the entire length of the claim.

The general course or strike of the vein or lode as near as may be determined is east and west.

The claim is located in the unsurveyed:

NE 1/4, Section 2, Township 26 N, Range 48E, MDM,
1/4, Section , Township , Range , MDM,
1/4, Section , Township , Range , MDM,
1/4, Section , Township , Range , MDM,

in Cortez Mining District, Eureka County, Nevada.

The location work consisted of making a mining claim map as provided in Nevada Revised Statutes 517.040. Two copies of this map are filed in the records of Eureka County, Nevada.

The location monument, corners and side centers are each 4" diameter PVC pipe posts 5' in length, set 1' in the ground or mound of stone. The location and markings on each corner and side center are more particularly described as follows:

	Description	Markings
Corner No. 1	NE Corner	NE COR Nee # <u>531</u>
Corner No. 2	SE Corner	SE COR Nee # <u>..</u>
Corner No. 3	South Side Center	SSC Nee # <u>..</u>
Corner No. 4	SW Corner	SW COR Nee # <u>..</u>
Corner No. 5	NW Corner	NW COR Nee # <u>..</u>
Corner No. 6	North Side Center	NSC Nee # <u>..</u>

The monumentation and marking of the corners was completed by the 5th day of September, 1986.

DATED this 5th day of September, 1986.

RECORDED AT REQUEST OF
Placer U.S. Inc.
BOOK 148 Page 567

86 SEP 22 A 8:48

OFFICIAL RECORDS
EUREKA COUNTY, NEVADA
P.M. REGISTRATION RECORDER
FILE NO. 104832
Feet 5.75

OWNER:

Placer U.S. Inc.
One California Street, Suite 2500
San Francisco, California 94111

David P. Parker

Agent for Placer U.S. Inc.

BOOK 148 PAGE 567

104833

CERTIFICATE OF LOCATION
NEVADA

KNOW ALL MEN BY THESE PRESENTS, That Placer U.S. Inc., having an office and place of business at One California Street, Suite 2500, San Francisco, California 94111, has located the

Nee 532

lode mining claim the 28 day of July, 1986, under and by the virtue of the mining laws and regulations of the United States and the State of Nevada.

The number of linear feet claimed in length along the course of the vein from the point of discovery is 10 feet in an easterly direction and 1490 feet in an westerly direction, together with 300 feet on each side of the center of the vein or lode for the entire length of the claim.

The general course or strike of the vein or lode as near as may be determined is east and west.

The claim is located in the unsurveyed:

NW 1/4, Section 2, Township 26 N., Range 48E, MDM,
1/4, Section , Township , Range , MDM,
1/4, Section , Township , Range , MDM,
1/4, Section , Township , Range , MDM,

in Cortez Mining District, Eureka County, Nevada.

The location work consisted of making a mining claim map as provided in Nevada Revised Statutes 517.040. Two copies of this map are filed in the records of Eureka County, Nevada.

The location monument, corners and side centers are each 4" diameter PVC pipe posts 5' in length, set 1' in the ground or mound of stone. The location and markings on each corner and side center are more particularly described as follows:

	Description	Markings
Corner No. 1	NE Corner	NE COR Nee # <u>532</u>
Corner No. 2	SE Corner	SE COR Nee # <u> </u>
Corner No. 3	South Side Center	SSC Nee # <u> </u>
Corner No. 4	SW Corner	SW COR Nee # <u> </u>
Corner No. 5	NW Corner	NW COR Nee # <u> </u>
Corner No. 6	North Side Center	NSC Nee # <u> </u>

The monumentation and marking of the corners was completed by the 5th day of September, 1986.

DATED this 5th day of September, 1986.

RECORDED AT REQUEST OF
Placer U.S. Inc.
BOOK 148 Page 568

86 SEP 22 A 8:45

OFFICIAL RECORDS
EUREKA COUNTY, NEVADA
H.K. REBELEAU, RECORDER
FILE NO. 104833
1986 575

OWNER:

Placer U.S. Inc.
One California Street, Suite 2500
San Francisco, California 94111

David P. Parker

Agent for Placer U.S. Inc.

BOOK 148 PAGE 568

CERTIFICATE OF LOCATION
NEVADA

KNOW ALL MEN BY THESE PRESENTS, That Placer U.S. Inc., having an office and place of business at One California Street, Suite 2500, San Francisco, California 94111, has located the

Nee 533

lode mining claim the 28 day of July, 1986, under and by the virtue of the mining laws and regulations of the United States and the State of Nevada.

The number of linear feet claimed in length along the course of the vein from the point of discovery is 1490 feet in an easterly direction and 10 feet in an westerly direction, together with 300 feet on each side of the center of the vein or lode for the entire length of the claim.

The general course or strike of the vein or lode as near as may be determined is east and west.

The claim is located in the unsurveyed:

NE 1/4, Section 2, Township 26 N, Range 48E, MDM,
 ___ 1/4, Section ___, Township ___, Range ___, MDM,
 ___ 1/4, Section ___, Township ___, Range ___, MDM,
 ___ 1/4, Section ___, Township ___, Range ___, MDM,

in Cortez Mining District, Eureka County, Nevada.

The location work consisted of making a mining claim map as provided in Nevada Revised Statutes 517.040. Two copies of this map are filed in the records of Eureka County, Nevada.

The location monument, corners and side centers are each 4" diameter PVC pipe posts 5' in length, set 1' in the ground or mound of stone. The location and markings on each corner and side center are more particularly described as follows:

	Description	Markings
Corner No. 1	NE Corner	NE COR <u>Nee # 533</u>
Corner No. 2	SE Corner	SE COR <u>Nee # ..</u>
Corner No. 3	South Side Center	SSC <u>Nee # ..</u>
Corner No. 4	SW Corner	SW COR <u>Nee # ..</u>
Corner No. 5	NW Corner	NW COR <u>Nee # ..</u>
Corner No. 6	North Side Center	NSC <u>Nee # ..</u>

The monumentation and marking of the corners was completed by the 5th day of September, 1986.

DATED this 5th day of September, 1986.

RECORDED AT REQUEST OF
Placer U.S. Inc
 BOOK 148 Page 569

86 SEP 27 A 8:45

OFFICIAL RECORDS
 EUREKA COUNTY, NEVADA
 MINERAL RIGHTS RECORDER
 FILE NO 104834
 5.75

OWNER:

Placer U.S. Inc.
 One California Street, Suite 2500
 San Francisco, California 94111

David H. Parker

Agent for Placer U.S. Inc.

BOOK 148 PAGE 569

CERTIFICATE OF LOCATION
NEVADA

KNOW ALL MEN BY THESE PRESENTS, That Placer U.S. Inc., having an office and place of business at One California Street, Suite 2500, San Francisco, California 94111, has located the

Nee 534

lode mining claim the 28 day of July, 1986, under and by the virtue of the mining laws and regulations of the United States and the State of Nevada.

The number of linear feet claimed in length along the course of the vein from the point of discovery is 1490 feet in an easterly direction and 10 feet in an westerly direction, together with 300 feet on each side of the center of the vein or lode for the entire length of the claim.

The general course or strike of the vein or lode as near as may be determined is east and west.

The claim is located in the unsurveyed:

SE 1/4, Section 2, Township 26 N, Range 48E, MDM,
 ___ 1/4, Section ___ , Township ___ , Range ___ , MDM,
 ___ 1/4, Section ___ , Township ___ , Range ___ , MDM,
 ___ 1/4, Section ___ , Township ___ , Range ___ , MDM,

in Cortez Mining District, Eureka County, Nevada.

The location work consisted of making a mining claim map as provided in Nevada Revised Statutes 517.040. Two copies of this map are filed in the records of Eureka County, Nevada.

The location monument, corners and side centers are each 4" diameter PVC pipe posts 5' in length, set 1' in the ground or mound of stone. The location and markings on each corner and side center are more particularly described as follows:

	<u>Description</u>	<u>Markings</u>
Corner No. 1	NE Corner	NE COR <u>Nee # 534</u>
Corner No. 2	SE Corner	SE COR <u>Nee # "</u>
Corner No. 3	South Side Center	SSC <u>Nee # "</u>
Corner No. 4	SW Corner	SW COR <u>Nee # "</u>
Corner No. 5	NW Corner	NW COR <u>Nee # "</u>
Corner No. 6	North Side Center	NSC <u>Nee # "</u>

The monumentation and marking of the corners was completed by the 5th day of September, 1986.

DATED this 5th day of September, 1986.

OWNER:

Placer U.S. Inc.
One California Street, Suite 2500
San Francisco, California 94111

David P. Fisher

Agent for Placer U.S. Inc.

RECORDED AT REQUEST OF
Placer U.S. Inc.
BOOK 148 Page 570

86 SEP 22 A 8:45

OFFICIAL RECORDS
EUREKA COUNTY, NEVADA
D. N. REGALEATI, RECORDER
FILE NO. 104835
Fee \$ 5.25

BOOK 148 PAGE 570

104836

CERTIFICATE OF LOCATION
NEVADA

KNOW ALL MEN BY THESE PRESENTS, That Placer U.S. Inc., having an office and place of business at One California Street, Suite 2500, San Francisco, California 94111, has located the

lode See 535

lode mining claim the 31 day of July, 1986, under and by the virtue of the mining laws and regulations of the United States and the State of Nevada.

The number of linear feet claimed in length along the course of the vein from the point of discovery is 10 feet in an easterly direction and 1490 feet in an westerly direction, together with 130 feet on each side of the center of the vein or lode for the entire length of the claim.

The general course or strike of the vein or lode as near as may be determined is east and west.

The claim is located in the unsurveyed:

NW 1/4, Section 11, Township 26 N, Range 48E, MDM,
____ 1/4, Section _____, Township _____, Range _____, MDM,
____ 1/4, Section _____, Township _____, Range _____, MDM,
____ 1/4, Section _____, Township _____, Range _____, MDM,

in Cortez Mining District, Eureka County, Nevada.

The location work consisted of making a mining claim map as provided in Nevada Revised Statutes 517.040. Two copies of this map are filed in the records of Eureka County, Nevada.

The location monument, corners and side centers are each 4" diameter PVC pipe posts 5' in length, set 1' in the ground or mound of stone. The location and markings on each corner and side center are more particularly described as follows:

	Description	Markings
Corner No. 1	NE Corner	NE COR <u>See # 535</u>
Corner No. 2	SE Corner	SE COR <u>See # "</u>
Corner No. 3	South Side Center	SSC <u>See # "</u>
Corner No. 4	SW Corner	SW COR <u>See # "</u>
Corner No. 5	NW Corner	NW COR <u>See # "</u>
Corner No. 6	North Side Center	NSC <u>See # "</u>

The monumentation and marking of the corners was completed by the 5th day of September, 1986.

DATED this 5th day of September, 1986.

OWNER:

Placer U.S. Inc.
One California Street, Suite 2500
San Francisco, California 94111

David P. Parker

Agent for Placer U.S. Inc.

RECORDED AT REQUEST OF
Placer U.S. Inc.
BOOK 148 Page 571

86 SEP 22 A 8:45

OFFICIAL RECORDS
EUREKA COUNTY, NEVADA
H.H. NEDELIAN, RECORDER
FILE NO. 104836
SER. 575

BOOK 148 PAGE 571

CERTIFICATE OF LOCATION
NEVADA

KNOW ALL MEN BY THESE PRESENTS, That Placer U.S. Inc., having an office and place of business at One California Street, Suite 2500, San Francisco, California 94111, has located the

See 536

lode mining claim the 31 day of July, 1986, under and by the virtue of the mining laws and regulations of the United States and the State of Nevada.

The number of linear feet claimed in length along the course of the vein from the point of discovery is 1490 feet in an easterly direction and 10 feet in an westerly direction, together with 190 feet on each side of the center of the vein or lode for the entire length of the claim.

The general course or strike of the vein or lode as near as may be determined is east and west.

The claim is located in the unsurveyed:

NE 1/4, Section 11, Township 26 N, Range 48E, MDM,
 _____ 1/4, Section _____, Township _____, Range _____, MDM,
 _____ 1/4, Section _____, Township _____, Range _____, MDM,
 _____ 1/4, Section _____, Township _____, Range _____, MDM,

in Cortez Mining District, Eureka County, Nevada.

The location work consisted of making a mining claim map as provided in Nevada Revised Statutes 517.040. Two copies of this map are filed in the records of Eureka County, Nevada.

The location monument, corners and side centers are each 4" diameter PVC pipe posts 5' in length, set 1' in the ground or mound of stone. The location and markings on each corner and side center are more particularly described as follows:

Description		Markings
Corner No. 1	NE Corner	NE COR <u>See # 536</u>
Corner No. 2	SE Corner	SE COR <u>See # "</u>
Corner No. 3	South Side Center	SSC <u>See # "</u>
Corner No. 4	SW Corner	SW COR <u>See # "</u>
Corner No. 5	NW Corner	NW COR <u>See # "</u>
Corner No. 6	North Side Center	NSC <u>See # "</u>

The monumentation and marking of the corners was completed by the 5th day of September, 1986.

DATED this 5th day of September, 1986.

OWNER:

Placer U.S. Inc.
One California Street, Suite 2500
San Francisco, California 94111

David P. Fisher
Agent for Placer U.S. Inc.

RECORDED AT REQUEST OF
Placer U.S. Inc.
BOOK 148 Page 572

86 SEP 22 A 8:45

OFFICIAL RECORDS
EUREKA COUNTY, NEVADA
FILE NO. 104837
Feet 575

CERTIFICATE OF LOCATION
NEVADA

KNOW ALL MEN BY THESE PRESENTS, That Placer U.S. Inc., having an office and place of business at One California Street, Suite 2500, San Francisco, California 94111, has located the

Nee 537

lode mining claim the 31 day of July, 1986, under and by the virtue of the mining laws and regulations of the United States and the State of Nevada.

The number of linear feet claimed in length along the course of the vein from the point of discovery is 10 feet in an easterly direction and 1490 feet in an westerly direction, together with 300 feet on each side of the center of the vein or lode for the entire length of the claim.

The general course or strike of the vein or lode as near as may be determined is east and west.

The claim is located in the unsurveyed:

NW 1/4, Section 11, Township 26 N, Range 48E, MDM,
 ___ 1/4, Section ___, Township ___, Range ___, MDM,
 ___ 1/4, Section ___, Township ___, Range ___, MDM,
 ___ 1/4, Section ___, Township ___, Range ___, MDM,

in Cortez Mining District, Eureka County, Nevada.

The location work consisted of making a mining claim map as provided in Nevada Revised Statutes 517.040. Two copies of this map are filed in the records of Eureka County, Nevada.

The location monument, corners and side centers are each 4" diameter PVC pipe posts 5' in length, set 1' in the ground or mound of stone. The location and markings on each corner and side center are more particularly described as follows:

	Description	Markings
Corner No. 1	NE Corner	NE COR Nee # <u>537</u>
Corner No. 2	SE Corner	SE COR Nee # <u>"</u>
Corner No. 3	South Side Center	SSC Nee # <u>"</u>
Corner No. 4	SW Corner	SW COR Nee # <u>"</u>
Corner No. 5	NW Corner	NW COR Nee # <u>"</u>
Corner No. 6	North Side Center	NSC Nee # <u>"</u>

The monumentation and marking of the corners was completed by the 5th day of September, 1986.

DATED this 5th day of September, 1986.

OWNER:

Placer U.S. Inc.
One California Street, Suite 2500
San Francisco, California 94111

David P. Parker

Agent for Placer U.S. Inc.

RECORDED AT REQUEST OF
Placer U.S. Inc.
BOOK 148 Page 523

86 SEP 22 A 8: 45

OFFICIAL RECORDS
EUREKA COUNTY, NEVADA
FILE NO. 104838
Fees \$ 75

104839

CERTIFICATE OF LOCATION
NEVADA

KNOW ALL MEN BY THESE PRESENTS, That Placer U.S. Inc., having an office and place of business at One California Street, Suite 2500, San Francisco, California 94111, has located the

Nee 538

lode mining claim the 31 day of July, 1986, under and by the virtue of the mining laws and regulations of the United States and the State of Nevada.

The number of linear feet claimed in length along the course of the vein from the point of discovery is 1490 feet in an easterly direction and 10 feet in an westerly direction, together with 300 feet on each side of the center of the vein or lode for the entire length of the claim.

The general course or strike of the vein or lode as near as may be determined is east and west.

The claim is located in the unsurveyed:

NE 1/4, Section 11, Township 26 N, Range 48E, MDM,
1/4, Section , Township , Range , MDM,
1/4, Section , Township , Range , MDM,
1/4, Section , Township , Range , MDM,

in Cortez Mining District, Eureka County, Nevada.

The location work consisted of making a mining claim map as provided in Nevada Revised Statutes 517.040. Two copies of this map are filed in the records of Eureka County, Nevada.

The location monument, corners and side centers are each 4" diameter PVC pipe posts 5' in length, set 1' in the ground or mound of stone. The location and markings on each corner and side center are more particularly described as follows:

	Description	Markings
Corner No. 1	NE Corner	NE COR Nee # <u>538</u>
Corner No. 2	SE Corner	SE COR Nee # <u>..</u>
Corner No. 3	South Side Center	SSC Nee # <u>..</u>
Corner No. 4	SW Corner	SW COR Nee # <u>..</u>
Corner No. 5	NW Corner	NW COR Nee # <u>..</u>
Corner No. 6	North Side Center	NSC Nee # <u>..</u>

The monumentation and marking of the corners was completed by the 5th day of September, 1986.

DATED this 5th day of September, 1986.

OWNER:

Placer U.S. Inc.
One California Street, Suite 2500
San Francisco, California 94111

David H. Parker

Agent for Placer U.S. Inc.

RECORDED AT REQUEST OF
Placer U.S. Inc.
BOOK 148 Page 574

86 SEP 22 A 8:45

OFFICIAL RECORDS
EUREKA COUNTY, NEVADA
I.S. RECORDS DEPARTMENT
FILE NO. 104839
575

BOOK 148 PAGE 574

CERTIFICATE OF LOCATION
NEVADA

KNOW ALL MEN BY THESE PRESENTS, That Placer U.S. Inc., having an office and place of business at One California Street, Suite 2500, San Francisco, California 94111, has located the

Nee 539

lode mining claim the 31 day of July, 1986, under and by the virtue of the mining laws and regulations of the United States and the State of Nevada.

The number of linear feet claimed in length along the course of the vein from the point of discovery is 10 feet in an easterly direction and 1440 feet in an westerly direction, together with 300 feet on each side of the center of the vein or lode for the entire length of the claim.

The general course or strike of the vein or lode as near as may be determined is east and west.

The claim is located in the unsurveyed:

SE 1/4, Section 11, Township 26 N, Range 48E, MDM,
 1/4, Section , Township , Range , MDM,
 1/4, Section , Township , Range , MDM,
 1/4, Section , Township , Range , MDM,

in Cortez Mining District, Eureka County, Nevada.

The location work consisted of making a mining claim map as provided in Nevada Revised Statutes 517.040. Two copies of this map are filed in the records of Eureka County, Nevada.

The location monument, corners and side centers are each 4" diameter PVC pipe posts 5' in length, set 1' in the ground or mound of stone. The location and markings on each corner and side center are more particularly described as follows:

	Description	Markings
Corner No. 1	NE Corner	NE COR Nee # <u>539</u>
Corner No. 2	SE Corner	SE COR Nee # <u> </u>
Corner No. 3	South Side Center	SSC Nee # <u> </u>
Corner No. 4	SW Corner	SW COR Nee # <u> </u>
Corner No. 5	NW Corner	NW COR Nee # <u> </u>
Corner No. 6	North Side Center	NSC Nee # <u> </u>

The monumentation and marking of the corners was completed by the 5th day of September, 1986.

DATED this 5th day of September, 1986.

RECORDED AT REQUEST OF
Placer U.S. Inc.
 BOOK 148 Page 575

86 SEP 22 A 8:45

OFFICIAL RECORDS
 EUREKA COUNTY, NEVADA
 P.M. REBELETTI, RECORDER
 FILE NO. 104810
 Fee \$ 5.75

OWNER:

Placer U.S. Inc.
 One California Street, Suite 2500
 San Francisco, California 94111

David P. Parker

Agent for Placer U.S. Inc.

BOOK 148 PAGE 575

CERTIFICATE OF LOCATION
NEVADA

KNOW ALL MEN BY THESE PRESENTS, That Placer U.S. Inc., having an office and place of business at One California Street, Suite 2500, San Francisco, California 94111, has located the

Nee 540

lode mining claim the 31 day of July, 1986, under and by the virtue of the mining laws and regulations of the United States and the State of Nevada.

The number of linear feet claimed in length along the course of the vein from the point of discovery is 1480 feet in an easterly direction and 10 feet in an westerly direction, together with 300 feet on each side of the center of the vein or lode for the entire length of the claim.

The general course or strike of the vein or lode as near as may be determined is east and west.

The claim is located in the unsurveyed:

SE 1/4, Section 11, Township 26 N, Range 48E, MDM,
1/4, Section , Township , Range , MDM,
1/4, Section , Township , Range , MDM,
1/4, Section , Township , Range , MDM,

in Cortez Mining District, Eureka County, Nevada.

The location work consisted of making a mining claim map as provided in Nevada Revised Statutes 517.040. Two copies of this map are filed in the records of Eureka County, Nevada.

The location monument, corners and side centers are each 4" diameter PVC pipe posts 5' in length, set 1' in the ground or mound of stone. The location and markings on each corner and side center are more particularly described as follows:

	<u>Description</u>	<u>Markings</u>
Corner No. 1	NE Corner	NE COR <u>Nee # 540</u>
Corner No. 2	SE Corner	SE COR <u>Nee # " "</u>
Corner No. 3	South Side Center	SSC <u>Nee # " "</u>
Corner No. 4	SW Corner	SW COR <u>Nee # " "</u>
Corner No. 5	NW Corner	NW COR <u>Nee # " "</u>
Corner No. 6	North Side Center	NSC <u>Nee # " "</u>

The monumentation and marking of the corners was completed by the 5th day of September, 1986.

DATED this 5th day of September, 1986.


RECORDED AT REQUEST OF
Placer U.S. Inc.
BOOK 148 PAGE 576

86 SEP 22 A 8:45

OFFICIAL RECORDS
EUREKA COUNTY, NEVADA
1130 KENDALL ST. RECORDER
FILE NO. 104841
FEE \$ 5.75

OWNER:

Placer U.S. Inc.
One California Street, Suite 2500
San Francisco, California 94111



Agent for Placer U.S. Inc.

CERTIFICATE OF LOCATION
NEVADA

KNOW ALL MEN BY THESE PRESENTS, That Placer U.S. Inc., having an office and place of business at One California Street, Suite 2500, San Francisco, California 94111, has located the

Nee 541

lode mining claim the 31 day of July, 1986, under and by the virtue of the mining laws and regulations of the United States and the State of Nevada.

The number of linear feet claimed in length along the course of the vein from the point of discovery is 10 feet in an easterly direction and 1490 feet in an westerly direction, together with 300 feet on each side of the center of the vein or lode for the entire length of the claim.

The general course or strike of the vein or lode as near as may be determined is east and west.

The claim is located in the unsurveyed:

SW 1/4, Section 11, Township 26 N., Range 48E, MDM,
 1/4, Section , Township , Range , MDM,
 1/4, Section , Township , Range , MDM,
 1/4, Section , Township , Range , MDM,

in Cortez Mining District, Eureka County, Nevada.

The location work consisted of making a mining claim map as provided in Nevada Revised Statutes 517.040. Two copies of this map are filed in the records of Eureka County, Nevada.

The location monument, corners and side centers are each 4" diameter PVC pipe posts 5' in length, set 1' in the ground or mound of stone. The location and markings on each corner and side center are more particularly described as follows:

	Description	Markings
Corner No. 1	NE Corner	NE COR Nee # <u>541</u>
Corner No. 2	SE Corner	SE COR Nee # <u> </u>
Corner No. 3	South Side Center	SSC Nee # <u> </u>
Corner No. 4	SW Corner	SW COR Nee # <u> </u>
Corner No. 5	NW Corner	NW COR Nee # <u> </u>
Corner No. 6	North Side Center	NSC Nee # <u> </u>

The monumentation and marking of the corners was completed by the 5th day of September, 1986.

DATED this 5th day of September, 1986.

OWNER:

Placer U.S. Inc.
One California Street, Suite 2500
San Francisco, California 94111

David P. Parker

Agent for Placer U.S. Inc.

RECORDED AT REQUEST OF
Placer U.S. Inc
BOOK 148 PAGE 577

86 SEP 22 A 8: 45

OFFICIAL RECORDS
EUREKA COUNTY, NEVADA
P.M. REGALETTI, RECORDER
FILE NO. 104842
FEE \$ 5.75

BOOK 148 PAGE 577

CERTIFICATE OF LOCATION
NEVADA

KNOW ALL MEN BY THESE PRESENTS, That Placer U.S. Inc., having an office and place of business at One California Street, Suite 2500, San Francisco, California 94111, has located the

Nee 542

lode mining claim the 31 day of July, 1986, under and by the virtue of the mining laws and regulations of the United States and the State of Nevada.

The number of linear feet claimed in length along the course of the vein from the point of discovery is 1490 feet in an easterly direction and 10 feet in an westerly direction, together with 300 feet on each side of the center of the vein or lode for the entire length of the claim.

The general course or strike of the vein or lode as near as may be determined is east and west.

The claim is located in the unsurveyed:

SE 1/4, Section 11, Township 26 N, Range 48E, MDM,
 ___ 1/4, Section ___ , Township ___ , Range ___ , MDM,
 ___ 1/4, Section ___ , Township ___ , Range ___ , MDM,
 ___ 1/4, Section ___ , Township ___ , Range ___ , MDM,

in Cortez Mining District, Eureka County, Nevada.

The location work consisted of making a mining claim map as provided in Nevada Revised Statutes 517.040. Two copies of this map are filed in the records of Eureka County, Nevada.

The location monument, corners and side centers are each 4" diameter PVC pipe posts 5' in length, set 1' in the ground or mound of stone. The location and markings on each corner and side center are more particularly described as follows:

	Description	Markings
Corner No. 1	NE Corner	NE COR Nee # <u>542</u>
Corner No. 2	SE Corner	SE COR Nee # <u>"</u>
Corner No. 3	South Side Center	SSC Nee # <u>"</u>
Corner No. 4	SW Corner	SW COR Nee # <u>"</u>
Corner No. 5	NW Corner	NW COR Nee # <u>"</u>
Corner No. 6	North Side Center	NSC Nee # <u>"</u>

The monumentation and marking of the corners was completed by the 5th day of September, 1986.

DATED this 5th day of September, 1986.

OWNER:

Placer U.S. Inc.
One California Street, Suite 2500
San Francisco, California 94111

David P. Pasha
Agent for Placer U.S. Inc.

RECORDED AT REQUEST OF
Placer U.S. Inc.
BOOK 148 PAGE 578

86 SEP 22 A 8: 45

OFFICIAL RECORDS
EUREKA COUNTY, NEVADA
M. H. REDALEATI, RECORDER
FILE NO. 104843
FEE \$ 5.75

BOOK 148 PAGE 578

CERTIFICATE OF LOCATION
NEVADA

KNOW ALL MEN BY THESE PRESENTS, That Placer U.S. Inc., having an office and place of business at One California Street, Suite 2500, San Francisco, California 94111, has located the

Nee 543

lode mining claim the 30 day of July, 1986, under and by the virtue of the mining laws and regulations of the United States and the State of Nevada.

The number of linear feet claimed in length along the course of the vein from the point of discovery is 10 feet in an easterly direction and 190 feet in an westerly direction, together with 300 feet on each side of the center of the vein or lode for the entire length of the claim.

The general course or strike of the vein or lode as near as may be determined is east and west.

The claim is located in the unsurveyed:

SW 1/4, Section 11, Township 26 N, Range 48E, MDM,
 ___ 1/4, Section ___, Township ___, Range ___, MDM,
 ___ 1/4, Section ___, Township ___, Range ___, MDM,
 ___ 1/4, Section ___, Township ___, Range ___, MDM,

in Cortez Mining District, Eureka County, Nevada.

The location work consisted of making a mining claim map as provided in Nevada Revised Statutes 517.040. Two copies of this map are filed in the records of Eureka County, Nevada.

The location monument, corners and side centers are each 4" diameter PVC pipe posts 5' in length, set 1' in the ground or mound of stone. The location and markings on each corner and side center are more particularly described as follows:

	Description	Markings
Corner No. 1	NE Corner	NE COR Nee # <u>543</u>
Corner No. 2	SE Corner	SE COR Nee # <u>"</u>
Corner No. 3	South Side Center	SSC Nee # <u>"</u>
Corner No. 4	SW Corner	SW COR Nee # <u>"</u>
Corner No. 5	NW Corner	NW COR Nee # <u>"</u>
Corner No. 6	North Side Center	NSC Nee # <u>"</u>

The monumentation and marking of the corners was completed by the 5th day of September, 1986.

DATED this 5th day of September, 1986.

OWNER:

Placer U.S. Inc.
One California Street, Suite 2500
San Francisco, California 94111

David P. Parker

Agent for Placer U.S. Inc.

RECORDED AT REQUEST OF
Placer U.S. Inc.
BOOK 148 PAGE 579

86 SEP 22 A 8:45

OFFICIAL RECORDS
EUREKA COUNTY, NEVADA
M.H. REBALEATI, RECORDER
FILE NO. 104841
FEE \$ 5.75

BOOK 148 PAGE 579

CERTIFICATE OF LOCATION
NEVADA

KNOW ALL MEN BY THESE PRESENTS, That Placer U.S. Inc., having an office and place of business at One California Street, Suite 2500, San Francisco, California 94111, has located the

Nee 544

lode mining claim the 30 day of July, 1986, under and by the virtue of the mining laws and regulations of the United States and the State of Nevada.

The number of linear feet claimed in length along the course of the vein from the point of discovery is 1490 feet in an easterly direction and 10 feet in an westerly direction, together with 300 feet on each side of the center of the vein or lode for the entire length of the claim.

The general course or strike of the vein or lode as near as may be determined is east and west.

The claim is located in the unsurveyed:

SE 1/4, Section 11, Township 26 N, Range 48E, MDM,
 ___ 1/4, Section ___ , Township ___ , Range ___ , MDM,
 ___ 1/4, Section ___ , Township ___ , Range ___ , MDM,
 ___ 1/4, Section ___ , Township ___ , Range ___ , MDM,

in Cortez Mining District, Eureka County, Nevada.

The location work consisted of making a mining claim map as provided in Nevada Revised Statutes 517.040. Two copies of this map are filed in the records of Eureka County, Nevada.

The location monument, corners and side centers are each 4" diameter PVC pipe posts 5' in length, set 1' in the ground or mound of stone. The location and markings on each corner and side center are more particularly described as follows:

	Description	Markings
Corner No. 1	NE Corner	NE COR Nee # <u>544</u>
Corner No. 2	SE Corner	SE COR Nee # <u>..</u>
Corner No. 3	South Side Center	SSC Nee # <u>..</u>
Corner No. 4	SW Corner	SW COR Nee # <u>..</u>
Corner No. 5	NW Corner	NW COR Nee # <u>..</u>
Corner No. 6	North Side Center	NSC Nee # <u>..</u>

The monumentation and marking of the corners was completed by the 5th day of September, 1986.

DATED this 5th day of September, 1986.

OWNER:

Placer U.S. Inc.
One California Street, Suite 2500
San Francisco, California 94111

David P. Plaker

Agent for Placer U.S. Inc.

RECORDED AT REQUEST OF
Placer U.S. Inc
BOOK 148 PAGE 580

86 SEP ?? A 8:45

OFFICIAL RECORDS
EUREKA COUNTY, NEVADA
P.O. BOX 100, EUREKA, NEVADA
FILE NO. 104845
FEE \$ 5.75

BOOK 148 PAGE 580

CERTIFICATE OF LOCATION
NEVADA

KNOW ALL MEN BY THESE PRESENTS, That Placer U.S. Inc., having an office and place of business at One California Street, Suite 2500, San Francisco, California 94111, has located the

Nee 545

lode mining claim the 30 day of July, 1986, under and by the virtue of the mining laws and regulations of the United States and the State of Nevada.

The number of linear feet claimed in length along the course of the vein from the point of discovery is 10 feet in an easterly direction and 1490 feet in an westerly direction, together with 300 feet on each side of the center of the vein or lode for the entire length of the claim.

The general course or strike of the vein or lode as near as may be determined is east and west.

The claim is located in the unsurveyed:

SW 1/4, Section 11, Township 26 N, Range 48E, MDM,
 1/4, Section , Township , Range , MDM,
 1/4, Section , Township , Range , MDM,
 1/4, Section , Township , Range , MDM,

in Cortez Mining District, Eureka County, Nevada.

The location work consisted of making a mining claim map as provided in Nevada Revised Statutes 517.040. Two copies of this map are filed in the records of Eureka County, Nevada.

The location monument, corners and side centers are each 4" diameter PVC pipe posts 5' in length, set 1' in the ground or mound of stone. The location and markings on each corner and side center are more particularly described as follows:

	Description	Markings
Corner No. 1	NE Corner	NE COR Nee # <u>545</u>
Corner No. 2	SE Corner	SE COR Nee # <u> </u>
Corner No. 3	South Side Center	SSC Nee # <u> </u>
Corner No. 4	SW Corner	SW COR Nee # <u> </u>
Corner No. 5	NW Corner	NW COR Nee # <u> </u>
Corner No. 6	North Side Center	NSC Nee # <u> </u>

The monumentation and marking of the corners was completed by the 5th day of September, 1986.

DATED this 5th day of September, 1986.

OWNER:

Placer U.S. Inc.
One California Street, Suite 2500
San Francisco, California 94111

David P. Parker

Agent for Placer U.S. Inc.

RECORDED AT REQUEST OF
Placer U.S. Inc.
BOOK 148 PAGE 581

86 SEP 22 A 8:48

OFFICIAL RECORDS
EUREKA COUNTY, NEVADA
H.H. NEBALEATI, RECORDER
FILE NO. 104846
FEE \$ 5.75

BOOK 148 PAGE 581

CERTIFICATE OF LOCATION
NEVADA

KNOW ALL MEN BY THESE PRESENTS, That Placer U.S. Inc., having an office and place of business at One California Street, Suite 2500, San Francisco, California 94111, has located the

Nee 546

lode mining claim the 30 day of July, 1986, under and by the virtue of the mining laws and regulations of the United States and the State of Nevada.

The number of linear feet claimed in length along the course of the vein from the point of discovery is 1490 feet in an easterly direction and 10 feet in an westerly direction, together with 300 feet on each side of the center of the vein or lode for the entire length of the claim.

The general course or strike of the vein or lode as near as may be determined is east and west.

The claim is located in the unsurveyed:

SE 1/4, Section 11, Township 26 N, Range 48E, MDM,
 1/4, Section , Township , Range , MDM,
 1/4, Section , Township , Range , MDM,
 1/4, Section , Township , Range , MDM,

in Cortez Mining District, Eureka County, Nevada.

The location work consisted of making a mining claim map as provided in Nevada Revised Statutes 517.040. Two copies of this map are filed in the records of Eureka County, Nevada.

The location monument, corners and side centers are each 4" diameter PVC pipe posts 5' in length, set 1' in the ground or mound of stone. The location and markings on each corner and side center are more particularly described as follows:

	Description	Markings
Corner No. 1	NE Corner	NE COR Nee # <u>546</u>
Corner No. 2	SE Corner	SE COR Nee # <u> </u>
Corner No. 3	South Side Center	SSC Nee # <u> </u>
Corner No. 4	SW Corner	SW COR Nee # <u> </u>
Corner No. 5	NW Corner	NW COR Nee # <u> </u>
Corner No. 6	North Side Center	NSC Nee # <u> </u>

The monumentation and marking of the corners was completed by the 5th day of September, 1986.

DATED this 5th day of September, 1986.

RECORDED AT REQUEST OF
Placer U.S. Inc.
BOOK 148 PAGE 582

86 SEP 22 A 8:45

OFFICIAL RECORDS
EUREKA COUNTY, NEVADA
M.H. REBELETTI, RECORDER
FILE NO. 104847
FEE \$ 5.75

OWNER:

Placer U.S. Inc.
One California Street, Suite 2500
San Francisco, California 94111

David P. Parker

Agent for Placer U.S. Inc.

CERTIFICATE OF LOCATION
NEVADA

KNOW ALL MEN BY THESE PRESENTS, That Placer U.S. Inc., having an office and place of business at One California Street, Suite 2500, San Francisco, California 94111, has located the

Nee 547

lode mining claim the 30 day of July, 1986, under and by the virtue of the mining laws and regulations of the United States and the State of Nevada.

The number of linear feet claimed in length along the course of the vein from the point of discovery is 10 feet in an easterly direction and 1440 feet in an westerly direction, together with 300 feet on each side of the center of the vein or lode for the entire length of the claim.

The general course or strike of the vein or lode as near as may be determined is east and west.

The claim is located in the unsurveyed:

NW 1/4, Section 14, Township 26 N, Range 48E, MDM,
1/4, Section _____, Township _____, Range _____, MDM,
1/4, Section _____, Township _____, Range _____, MDM,
1/4, Section _____, Township _____, Range _____, MDM,

in Cortez Mining District, Eureka County, Nevada.

The location work consisted of making a mining claim map as provided in Nevada Revised Statutes 517.040. Two copies of this map are filed in the records of Eureka County, Nevada.

The location monument, corners and side centers are each 4" diameter PVC pipe posts 5' in length, set 1' in the ground or mound of stone. The location and markings on each corner and side center are more particularly described as follows:

Description		Markings
Corner No. 1	NE Corner	NE COR Nee # <u>547</u>
Corner No. 2	SE Corner	SE COR Nee # <u>"</u>
Corner No. 3	South Side Center	SSC Nee # <u>"</u>
Corner No. 4	SW Corner	SW COR Nee # <u>"</u>
Corner No. 5	NW Corner	NW COR Nee # <u>"</u>
Corner No. 6	North Side Center	NSC Nee # <u>"</u>

The monumentation and marking of the corners was completed by the 5th day of September, 1986.

DATED this 5th day of September, 1986.

OWNER:

Placer U.S. Inc.
One California Street, Suite 2500
San Francisco, California 94111

David P. Parker

Agent for Placer U.S. Inc.

RECORDED AT REQUEST OF
Placer U.S. Inc.
BOOK 148 PAGE 583

86 SEP 22 9 01 45

OFFICIAL RECORDS
EUREKA COUNTY, NEVADA
FILE NO. 104848
PAGE 575

BOOK 148 PAGE 583

CERTIFICATE OF LOCATION
NEVADA

KNOW ALL MEN BY THESE PRESENTS, That Placer U.S. Inc., having an office and place of business at One California Street, Suite 2500, San Francisco, California 94111, has located the

Nee 548

lode mining claim the 30 day of July, 1986, under and by the virtue of the mining laws and regulations of the United States and the State of Nevada.

The number of linear feet claimed in length along the course of the vein from the point of discovery is 1490 feet in an easterly direction and 10 feet in an westerly direction, together with 300 feet on each side of the center of the vein or lode for the entire length of the claim.

The general course or strike of the vein or lode as near as may be determined is east and west.

The claim is located in the unsurveyed:

NE 1/4, Section 14, Township 26 N, Range 48E, MDM,
 1/4, Section , Township , Range , MDM,
 1/4, Section , Township , Range , MDM,
 1/4, Section , Township , Range , MDM,

in Cortez Mining District, Eureka County, Nevada.

The location work consisted of making a mining claim map as provided in Nevada Revised Statutes 517.040. Two copies of this map are filed in the records of Eureka County, Nevada.

The location monument, corners and side centers are each 4" diameter PVC pipe posts 5' in length, set 1' in the ground or mound of stone. The location and markings on each corner and side center are more particularly described as follows:

	Description	Markings
Corner No. 1	NE Corner	NE COR Nee # <u>548</u>
Corner No. 2	SE Corner	SE COR Nee # <u>"</u>
Corner No. 3	South Side Center	SSC Nee # <u>"</u>
Corner No. 4	SW Corner	SW COR Nee # <u>"</u>
Corner No. 5	NW Corner	NW COR Nee # <u>"</u>
Corner No. 6	North Side Center	NSC Nee # <u>"</u>

The monumentation and marking of the corners was completed by the 5th day of September, 1986.

DATED this 5th day of September, 1986.

OWNER:

Placer U.S. Inc.
One California Street, Suite 2500
San Francisco, California 94111

David P. Fisher

Agent for Placer U.S. Inc.

RECORDED AT REQUEST OF
Placer U.S. Inc.
BOOK 148 PAGE 584

86 SEP 22 A 8:45

OFFICIAL RECORDS
EUREKA COUNTY, NEVADA
104849
FILE NO. _____
FEE \$ 5.75

CERTIFICATE OF LOCATION
NEVADA

KNOW ALL MEN BY THESE PRESENTS, That Placer U.S. Inc., having an office and place of business at One California Street, Suite 2500, San Francisco, California 94111, has located the

Nee 549

lode mining claim the 28 day of July, 1986, under and by the virtue of the mining laws and regulations of the United States and the State of Nevada.

The number of linear feet claimed in length along the course of the vein from the point of discovery is 10 feet in an easterly direction and 1490 feet in an westerly direction, together with 300 feet on each side of the center of the vein or lode for the entire length of the claim.

The general course or strike of the vein or lode as near as may be determined is east and west.

The claim is located in the unsurveyed:

SE 1/4, Section 35, Township 27 N, Range 48E, MDM,
 _____ 1/4, Section _____, Township _____, Range _____, MDM,
 _____ 1/4, Section _____, Township _____, Range _____, MDM,
 _____ 1/4, Section _____, Township _____, Range _____, MDM,

in Cortez Mining District, Eureka County, Nevada.

The location work consisted of making a mining claim map as provided in Nevada Revised Statutes 517.040. Two copies of this map are filed in the records of Eureka County, Nevada.

The location monument, corners and side centers are each 4" diameter PVC pipe posts 5' in length, set 1' in the ground or mound of stone. The location and markings on each corner and side center are more particularly described as follows:

	Description	Markings
Corner No. 1	NE Corner	NE COR Nee # <u>549</u>
Corner No. 2	SE Corner	SE COR Nee # <u>"</u>
Corner No. 3	South Side Center	SSC Nee # <u>"</u>
Corner No. 4	SW Corner	SW COR Nee # <u>"</u>
Corner No. 5	NW Corner	NW COR Nee # <u>"</u>
Corner No. 6	North Side Center	NSC Nee # <u>"</u>

The monumentation and marking of the corners was completed by the 5th day of September, 1986.

DATED this 5th day of September, 1986.

OWNER:

Placer U.S. Inc.
One California Street, Suite 2500
San Francisco, California 94111

David P. Parker

Agent for Placer U.S. Inc.

RECORDED AT REQUEST OF
Placer U.S. Inc.
BOOK 148 PAGE 585

86 SEP 22 A 8: 45

OFFICIAL RECORDS
EUREKA COUNTY, NEVADA
L. R. McALEER, RECORDER
FILE NO. 104850
FEE \$5.75

CERTIFICATE OF LOCATION
NEVADA

KNOW ALL MEN BY THESE PRESENTS, That Placer U.S. Inc., having an office and place of business at One California Street, Suite 2500, San Francisco, California 94111, has located the

Nee 550

lode mining claim the 28 day of July, 1986, under and by the virtue of the mining laws and regulations of the United States and the State of Nevada.

The number of linear feet claimed in length along the course of the vein from the point of discovery is 1490 feet in an easterly direction and 10 feet in an westerly direction, together with 300 feet on each side of the center of the vein or lode for the entire length of the claim.

The general course or strike of the vein or lode as near as may be determined is east and west.

The claim is located in the unsurveyed:

SW 1/4, Section 36, Township 27 N, Range 48E, MDM,
 1/4, Section , Township , Range , MDM,
 1/4, Section , Township , Range , MDM,
 1/4, Section , Township , Range , MDM,

in Cortez Mining District, Eureka County, Nevada.

The location work consisted of making a mining claim map as provided in Nevada Revised Statutes 517.040. Two copies of this map are filed in the records of Eureka County, Nevada.

The location monument, corners and side centers are each 4" diameter PVC pipe posts 5' in length, set 1' in the ground or mound of stone. The location and markings on each corner and side center are more particularly described as follows:

	Description	Markings
Corner No. 1	NE Corner	NE COR Nee # <u>550</u>
Corner No. 2	SE Corner	SE COR Nee # <u> </u>
Corner No. 3	South Side Center	SSC Nee # <u> </u>
Corner No. 4	SW Corner	SW COR Nee # <u> </u>
Corner No. 5	NW Corner	NW COR Nee # <u> </u>
Corner No. 6	North Side Center	NSC Nee # <u> </u>

The monumentation and marking of the corners was completed by the 5th day of September, 1986.

DATED this 5th day of September, 1986.

OWNER:

Placer U.S. Inc.
One California Street, Suite 2500
San Francisco, California 94111

David P. Parker

Agent for Placer U.S. Inc.

RECORDED AT REQUEST OF
Placer U.S. Inc.
BOOK 148 PAGE 586

86 SEP 22 A 8:45

OFFICIAL RECORDS
EUREKA COUNTY, NEVADA
PUBLIC SALE & RECORDS
FILE NO. 104851
FEE \$ 5.75

BOOK 148 PAGE 586

CERTIFICATE OF LOCATION
NEVADA

KNOW ALL MEN BY THESE PRESENTS, That Placer U.S. Inc., having an office and place of business at One California Street, Suite 2500, San Francisco, California 94111, has located the

Nee 551

lode mining claim the 28 day of July, 1986, under and by the virtue of the mining laws and regulations of the United States and the State of Nevada.

The number of linear feet claimed in length along the course of the vein from the point of discovery is 10 feet in an easterly direction and 1490 feet in an westerly direction, together with 300 feet on each side of the center of the vein or lode for the entire length of the claim.

The general course or strike of the vein or lode as near as may be determined is east and west.

The claim is located in the unsurveyed:

SE 1/4, Section 35, Township 27 N, Range 48E, MDM,
SW 1/4, Section 36, Township ", Range ", MDM,
" 1/4, Section ", Township ", Range ", MDM,
" 1/4, Section ", Township ", Range ", MDM,

in Cortez Mining District, Eureka County, Nevada.

The location work consisted of making a mining claim map as provided in Nevada Revised Statutes 517.040. Two copies of this map are filed in the records of Eureka County, Nevada.

The location monument, corners and side centers are each 4" diameter PVC pipe posts 5' in length, set 1' in the ground or mound of stone. The location and markings on each corner and side center are more particularly described as follows:

	Description	Markings
Corner No. 1	NE Corner	NE COR <u>Nee # 551</u>
Corner No. 2	SE Corner	SE COR <u>Nee # "</u>
Corner No. 3	South Side Center	SSC <u>Nee # "</u>
Corner No. 4	SW Corner	SW COR <u>Nee # "</u>
Corner No. 5	NW Corner	NW COR <u>Nee # "</u>
Corner No. 6	North Side Center	NSC <u>Nee # "</u>

The monumentation and marking of the corners was completed by the 5th day of September, 1986.

DATED this 5th day of September, 1986.

OWNER:

Placer U.S. Inc.
One California Street, Suite 2500
San Francisco, California 94111

Agent for Placer U.S. Inc.

RECORDED AT REQUEST OF
Placer U.S. Inc.
BOOK 148 PAGE 587

86 SEP 22 A 8:45

OFFICIAL RECORDS
EUREKA COUNTY, NEVADA
P.O. BOX 411, EUREKA
FILE NO. 104852
FEE \$ 5.75

BOOK 148 PAGE 587

CERTIFICATE OF LOCATION
NEVADA

KNOW ALL MEN BY THESE PRESENTS, That Placer U.S. Inc., having an office and place of business at One California Street, Suite 2500, San Francisco, California 94111, has located the

Nee 552

lode mining claim the 28 day of July, 1986, under and by the virtue of the mining laws and regulations of the United States and the State of Nevada.

The number of linear feet claimed in length along the course of the vein from the point of discovery is 1480 feet in an easterly direction and 10 feet in an westerly direction, together with 300 feet on each side of the center of the vein or lode for the entire length of the claim.

The general course or strike of the vein or lode as near as may be determined is east and west.

The claim is located in the unsurveyed:

SW 1/4, Section 36, Township 27 N, Range 48E, MDM,
____ 1/4, Section _____, Township _____, Range _____, MDM,
____ 1/4, Section _____, Township _____, Range _____, MDM,
____ 1/4, Section _____, Township _____, Range _____, MDM,

in Cortez Mining District, Eureka County, Nevada.

The location work consisted of making a mining claim map as provided in Nevada Revised Statutes 517.040. Two copies of this map are filed in the records of Eureka County, Nevada.

The location monument, corners and side centers are each 4" diameter PVC pipe posts 5' in length, set 1' in the ground or mound of stone. The location and markings on each corner and side center are more particularly described as follows:

	Description	Markings
Corner No. 1	NE Corner	NE COR Nee # <u>552</u>
Corner No. 2	SE Corner	SE COR Nee # <u>"</u>
Corner No. 3	South Side Center	SSC Nee # <u>"</u>
Corner No. 4	SW Corner	SW COR Nee # <u>"</u>
Corner No. 5	NW Corner	NW COR Nee # <u>"</u>
Corner No. 6	North Side Center	NSC Nee # <u>"</u>

The monumentation and marking of the corners was completed by the 5th day of September, 1986.

DATED this 5th day of September, 1986.

OWNER:

Placer U.S. Inc.
One California Street, Suite 2500
San Francisco, California 94111



Agent for Placer U.S. Inc.

RECORDED AT REQUEST OF
Placer U.S. Inc.
BOOK 148 PAGE 588

86 SEP 22 A 8:45

OFFICIAL RECORDS
EUREKA COUNTY, NEVADA
M.S. REDEALATI. RECORDFR
FILE NO. 104853
FEE \$ 5.75

BOOK 148 PAGE 588

CERTIFICATE OF LOCATION
NEVADA

KNOW ALL MEN BY THESE PRESENTS, That Placer U.S. Inc., having an office and place of business at One California Street, Suite 2500, San Francisco, California 94111, has located the

See 553

lode mining claim the 28 day of July, 1986, under and by the virtue of the mining laws and regulations of the United States and the State of Nevada.

The number of linear feet claimed in length along the course of the vein from the point of discovery is 12 feet in an easterly direction and 1490 feet in an westerly direction, together with 300 feet on each side of the center of the vein or lode for the entire length of the claim.

The general course or strike of the vein or lode as near as may be determined is east and west.

The claim is located in the unsurveyed:

NE 1/4, Section 2, Township 26 N, Range 48E, MDM,
1/4, Section , Township , Range , MDM,
1/4, Section , Township , Range , MDM,
1/4, Section , Township , Range , MDM,

in Cortez Mining District, Eureka County, Nevada.

The location work consisted of making a mining claim map as provided in Nevada Revised Statutes 517.040. Two copies of this map are filed in the records of Eureka County, Nevada.

The location monument, corners and side centers are each 4" diameter PVC pipe posts 5' in length, set 1' in the ground or mound of stone. The location and markings on each corner and side center are more particularly described as follows:

	Description	Markings
Corner No. 1	NE Corner	NE COR <u>See # 553</u>
Corner No. 2	SE Corner	SE COR <u>See # " "</u>
Corner No. 3	South Side Center	SSC <u>See # " "</u>
Corner No. 4	SW Corner	SW COR <u>See # " "</u>
Corner No. 5	NW Corner	NW COR <u>See # " "</u>
Corner No. 6	North Side Center	NSC <u>See # " "</u>

The monumentation and marking of the corners was completed by the 5th day of September, 1986.

DATED this 5th day of September, 1986.

OWNER:

Placer U.S. Inc.
One California Street, Suite 2500
San Francisco, California 94111

Agent for Placer U.S. Inc.

RECORDED AT REQUEST OF
Placer U.S. Inc.
BOOK 148 PAGE 589

86 SEP 22 A 8: 45

OFFICIAL RECORDS
EUREKA COUNTY, NEVADA
L. H. NEALE, RECORDER
FILE NO. 104854
FEE \$ 5.75

BOOK 148 PAGE 589

CERTIFICATE OF LOCATION
NEVADA

KNOW ALL MEN BY THESE PRESENTS, That Placer U.S. Inc., having an office and place of business at One California Street, Suite 2500, San Francisco, California 94111, has located the

See 554

lode mining claim the 28 day of July, 1986, under and by the virtue of the mining laws and regulations of the United States and the State of Nevada.

The number of linear feet claimed in length along the course of the vein from the point of discovery is 1440 feet in an easterly direction and 10 feet in an westerly direction, together with 300 feet on each side of the center of the vein or lode for the entire length of the claim.

The general course or strike of the vein or lode as near as may be determined is east and west.

The claim is located in the unsurveyed:

NW 1/4, Section 1, Township 26 N, Range 48E, MDM,
 ___ 1/4, Section ___ , Township ___ , Range ___ , MDM,
 ___ 1/4, Section ___ , Township ___ , Range ___ , MDM,
 ___ 1/4, Section ___ , Township ___ , Range ___ , MDM,

in Cortez Mining District, Eureka County, Nevada.

The location work consisted of making a mining claim map as provided in Nevada Revised Statutes 517.040. Two copies of this map are filed in the records of Eureka County, Nevada.

The location monument, corners and side centers are each 4" diameter PVC pipe posts 5' in length, set 1' in the ground or mound of stone. The location and markings on each corner and side center are more particularly described as follows:

Description		Markings	
Corner No. 1	NE Corner	NE COR	See # <u>554</u>
Corner No. 2	SE Corner	SE COR	See # <u>"</u>
Corner No. 3	South Side Center	SSC	See # <u>"</u>
Corner No. 4	SW Corner	SW COR	See # <u>"</u>
Corner No. 5	NW Corner	NW COR	See # <u>"</u>
Corner No. 6	North Side Center	NSC	See # <u>"</u>

The monumentation and marking of the corners was completed by the 5th day of September, 1986.

DATED this 5th day of September, 1986.

OWNER:

Placer U.S. Inc.
One California Street, Suite 2500
San Francisco, California 94111

David P. Parker
Agent for Placer U.S. Inc.

RECORDED AT REQUEST OF
Placer U.S. Inc.
BOOK 148 PAGE 590

86 SEP 22 A 8:45

OFFICIAL RECORDS
EUREKA COUNTY, NEVADA
FILE NO. 104855
FEE \$ 5.75

BOOK 148 PAGE 590

CERTIFICATE OF LOCATION
NEVADA

KNOW ALL MEN BY THESE PRESENTS, That Placer U.S. Inc., having an office and place of business at One California Street, Suite 2500, San Francisco, California 94111, has located the

Nee 555

lode mining claim the 29 day of July, 1986, under and by the virtue of the mining laws and regulations of the United States and the State of Nevada.

The number of linear feet claimed in length along the course of the vein from the point of discovery is 10 feet in an easterly direction and 1490 feet in an westerly direction, together with 300 feet on each side of the center of the vein or lode for the entire length of the claim.

The general course or strike of the vein or lode as near as may be determined is east and west.

The claim is located in the unsurveyed:

NE 1/4, Section 2, Township 26 N, Range 48E, MDM,
 _____ 1/4, Section _____, Township _____, Range _____, MDM,
 _____ 1/4, Section _____, Township _____, Range _____, MDM,
 _____ 1/4, Section _____, Township _____, Range _____, MDM,

in Cortez Mining District, Eureka County, Nevada.

The location work consisted of making a mining claim map as provided in Nevada Revised Statutes 517.040. Two copies of this map are filed in the records of Eureka County, Nevada.

The location monument, corners and side centers are each 4" diameter PVC pipe posts 5' in length, set 1' in the ground or mound of stone. The location and markings on each corner and side center are more particularly described as follows:

	Description	Markings
Corner No. 1	NE Corner	NE COR Nee # <u>555</u>
Corner No. 2	SE Corner	SE COR Nee # <u>"</u>
Corner No. 3	South Side Center	SSC Nee # <u>"</u>
Corner No. 4	SW Corner	SW COR Nee # <u>"</u>
Corner No. 5	NW Corner	NW COR Nee # <u>"</u>
Corner No. 6	North Side Center	NSC Nee # <u>"</u>

The monumentation and marking of the corners was completed by the 5th day of September, 1986.

DATED this 5th day of September, 1986.

OWNER:

Placer U.S. Inc.
One California Street, Suite 2500
San Francisco, California 94111

David P. Fisher

Agent for Placer U.S. Inc.

RECORDED AT REQUEST OF
Placer U.S. Inc.
BOOK 148 PAGE 591

86 SEP 22 A 8:45

OFFICIAL RECORDS
EUREKA COUNTY, NEVADA
RECORDED AT REQUEST OF
104856
FILE NO. _____
FEE \$ 75.

BOOK 148 PAGE 591

104857

CERTIFICATE OF LOCATION
NEVADA

KNOW ALL MEN BY THESE PRESENTS, That Placer U.S. Inc., having an office and place of business at One California Street, Suite 2500, San Francisco, California 94111, has located the

Nee 556

lode mining claim the 29 day of July, 1986, under and by the virtue of the mining laws and regulations of the United States and the State of Nevada.

The number of linear feet claimed in length along the course of the vein from the point of discovery is 1490 feet in an easterly direction and 10 feet in an westerly direction, together with 300 feet on each side of the center of the vein or lode for the entire length of the claim.

The general course or strike of the vein or lode as near as may be determined is east and west.

The claim is located in the unsurveyed:

NE 1/4, Section 1, Township 26 N., Range 48E, MDM,
1/4, Section , Township , Range , MDM,
1/4, Section , Township , Range , MDM,
1/4, Section , Township , Range , MDM,

in Cortez Mining District, Eureka County, Nevada.

The location work consisted of making a mining claim map as provided in Nevada Revised Statutes 517.040. Two copies of this map are filed in the records of Eureka County, Nevada.

The location monument, corners and side centers are each 4" diameter PVC pipe posts 5' in length, set 1' in the ground or mound of stone. The location and markings on each corner and side center are more particularly described as follows:

	Description	Markings
Corner No. 1	NE Corner	NE COR Nee # <u>556</u>
Corner No. 2	SE Corner	SE COR Nee # <u> </u>
Corner No. 3	South Side Center	SSC Nee # <u> </u>
Corner No. 4	SW Corner	SW COR Nee # <u> </u>
Corner No. 5	NW Corner	NW COR Nee # <u> </u>
Corner No. 6	North Side Center	NSC Nee # <u> </u>

The monumentation and marking of the corners was completed by the 5th day of September, 1986.

DATED this 5th day of September, 1986.

OWNER:

Placer U.S. Inc.
One California Street, Suite 2500
San Francisco, California 94111

David P. Parker

Agent for Placer U.S. Inc.

RECORDED AT REQUEST OF
Placer U.S. Inc.
BOOK 148 PAGE 592

86 SEP 22 A 8:45

OFFICIAL RECORDS
EUREKA COUNTY, NEVADA
M.M. RES. ALE. ALL RECORDED
FILE NO. 104857
FEE \$ 5.75

BOOK 148 PAGE 592

CERTIFICATE OF LOCATION
NEVADA

KNOW ALL MEN BY THESE PRESENTS, That Placer U.S. Inc., having an office and place of business at One California Street, Suite 2500, San Francisco, California 94111, has located the

Ne # 557

lode mining claim the 29 day of July, 1986, under and by the virtue of the mining laws and regulations of the United States and the State of Nevada.

The number of linear feet claimed in length along the course of the vein from the point of discovery is 10 feet in an easterly direction and 1490 feet in an westerly direction, together with 300 feet on each side of the center of the vein or lode for the entire length of the claim.

The general course or strike of the vein or lode as near as may be determined is east and west.

The claim is located in the unsurveyed:

NE 1/4, Section 2, Township 26 N, Range 48E, MDM,
 ___ 1/4, Section ___ , Township ___ , Range ___ , MDM,
 ___ 1/4, Section ___ , Township ___ , Range ___ , MDM,
 ___ 1/4, Section ___ , Township ___ , Range ___ , MDM,

in Cortez Mining District, Eureka County, Nevada.

The location work consisted of making a mining claim map as provided in Nevada Revised Statutes 517.040. Two copies of this map are filed in the records of Eureka County, Nevada.

The location monument, corners and side centers are each 4" diameter PVC pipe posts 5' in length, set 1' in the ground or mound of stone. The location and markings on each corner and side center are more particularly described as follows:

	Description	Markings
Corner No. 1	NE Corner	NE COR Ne # <u>557</u>
Corner No. 2	SE Corner	SE COR Ne # <u>"</u>
Corner No. 3	South Side Center	SSC Ne # <u>"</u>
Corner No. 4	SW Corner	SW COR Ne # <u>"</u>
Corner No. 5	NW Corner	NW COR Ne # <u>"</u>
Corner No. 6	North Side Center	NSC Ne # <u>"</u>

The monumentation and marking of the corners was completed by the 5th day of September, 1986.

DATED this 5th day of September, 1986.

OWNER:

Placer U.S. Inc.
One California Street, Suite 2500
San Francisco, California 94111

David P. Parker

Agent for Placer U.S. Inc.

RECORDED AT REQUEST OF
Placer U.S. Inc.
BOOK 148 PAGE 593

86 SEP 22 A 8:45

OFFICIAL RECORDS
EUREKA COUNTY, NEVADA
EUREKA COUNTY CLERK
FILE NO. 104858
FEE \$ 5.75

BOOK 148 PAGE 593

CERTIFICATE OF LOCATION
NEVADA

KNOW ALL MEN BY THESE PRESENTS, That Placer U.S. Inc., having an office and place of business at One California Street, Suite 2500, San Francisco, California 94111, has located the

Nee 558

lode mining claim the 29 day of July, 1986, under and by the virtue of the mining laws and regulations of the United States and the State of Nevada.

The number of linear feet claimed in length along the course of the vein from the point of discovery is 140 feet in an easterly direction and 10 feet in an westerly direction, together with 300 feet on each side of the center of the vein or lode for the entire length of the claim.

The general course or strike of the vein or lode as near as may be determined is east and west.

The claim is located in the unsurveyed:

NW 1/4, Section 1, Township 26 N, Range 48E, MDM,
 1/4, Section , Township , Range , MDM,
 1/4, Section , Township , Range , MDM,
 1/4, Section , Township , Range , MDM,

in Cortez Mining District, Eureka County, Nevada.

The location work consisted of making a mining claim map as provided in Nevada Revised Statutes 517.040. Two copies of this map are filed in the records of Eureka County, Nevada.

The location monument, corners and side centers are each 4" diameter PVC pipe posts 5' in length, set 1' in the ground or mound of stone. The location and markings on each corner and side center are more particularly described as follows:


Description		Markings
Corner No. 1	NE Corner	NE COR <u>Nee # 558</u>
Corner No. 2	SE Corner	SE COR <u>Nee # "</u>
Corner No. 3	South Side Center	SSC <u>Nee # "</u>
Corner No. 4	SW Corner	SW COR <u>Nee # "</u>
Corner No. 5	NW Corner	NW COR <u>Nee # "</u>
Corner No. 6	North Side Center	NSC <u>Nee # "</u>

The monumentation and marking of the corners was completed by the 5th day of September, 1986.

DATED this 5th day of September, 1986.

OWNER:

Placer U.S. Inc.
One California Street, Suite 2500
San Francisco, California 94111



Agent for Placer U.S. Inc.

RECORDED AT REQUEST OF
Placer U.S. Inc.
BOOK 148 PAGE 594

86 SEP 22 A 8: 45

OFFICIAL RECORDS
EUREKA COUNTY, NEVADA
P.L.N. RECORDS & RECORDS
FILE NO. 104859
FEE \$ 5.75

BOOK | 48 PAGE 594

CERTIFICATE OF LOCATION
NEVADA

KNOW ALL MEN BY THESE PRESENTS, That Placer U.S. Inc., having an office and place of business at One California Street, Suite 2500, San Francisco, California 94111, has located the

Nee 559

lode mining claim the 29 day of July, 1986, under and by the virtue of the mining laws and regulations of the United States and the State of Nevada.

The number of linear feet claimed in length along the course of the vein from the point of discovery is 10 feet in an easterly direction and 1490 feet in an westerly direction, together with 300 feet on each side of the center of the vein or lode for the entire length of the claim.

The general course or strike of the vein or lode as near as may be determined is east and west.

The claim is located in the unsurveyed:

NE 1/4, Section 2, Township 26 N, Range 48E, MDM,
 ___ 1/4, Section ___, Township ___, Range ___, MDM,
 ___ 1/4, Section ___, Township ___, Range ___, MDM,
 ___ 1/4, Section ___, Township ___, Range ___, MDM.

in Cortez Mining District, Eureka County, Nevada.

The location work consisted of making a mining claim map as provided in Nevada Revised Statutes 517.040. Two copies of this map are filed in the records of Eureka County, Nevada.

The location monument, corners and side centers are each 4" diameter PVC pipe posts 5' in length, set 1' in the ground or mound of stone. The location and markings on each corner and side center are more particularly described as follows:

	Description	Markings
Corner No. 1	NE Corner	NE COR Nee # <u>559</u>
Corner No. 2	SE Corner	SE COR Nee # <u>"</u>
Corner No. 3	South Side Center	SSC Nee # <u>"</u>
Corner No. 4	SW Corner	SW COR Nee # <u>"</u>
Corner No. 5	NW Corner	NW COR Nee # <u>"</u>
Corner No. 6	North Side Center	NSC Nee # <u>"</u>

The monumentation and marking of the corners was completed by the 5th day of September, 1986.

DATED this 5th day of September, 1986.

OWNER:

Placer U.S. Inc.
One California Street, Suite 2500
San Francisco, California 94111

David P. Parker

Agent for Placer U.S. Inc.

RECORDED AT REQUEST OF
Placer U.S. Inc.
BOOK 448 PAGE 595

86 SEP 22 A 8: 45

OFFICIAL RECORDS
EUREKA COUNTY, NEVADA
RECORDS & CLERK
FILE NO. 104860
FEE \$ 5.75

BOOK 48 PAGE 595

CERTIFICATE OF LOCATION
NEVADA

KNOW ALL MEN BY THESE PRESENTS, That Placer U.S. Inc., having an office and place of business at One California Street, Suite 2500, San Francisco, California 94111, has located the

Nee 560

lode mining claim the 29 day of July, 1986, under and by the virtue of the mining laws and regulations of the United States and the State of Nevada.

The number of linear feet claimed in length along the course of the vein from the point of discovery is 490 feet in an easterly direction and 10 feet in an westerly direction, together with 300 feet on each side of the center of the vein or lode for the entire length of the claim.

The general course or strike of the vein or lode as near as may be determined is east and west.

The claim is located in the unsurveyed:

SW 1/4, Section 1, Township 26 N, Range 48E, MDM,
____ 1/4, Section _____, Township _____, Range _____, MDM,
____ 1/4, Section _____, Township _____, Range _____, MDM,
____ 1/4, Section _____, Township _____, Range _____, MDM,

in Cortez Mining District, Eureka County, Nevada.

The location work consisted of making a mining claim map as provided in Nevada Revised Statutes 517.040. Two copies of this map are filed in the records of Eureka County, Nevada.

The location monument, corners and side centers are each 4" diameter PVC pipe posts 5' in length, set 1' in the ground or mound of stone. The location and markings on each corner and side center are more particularly described as follows:


	Description	Markings
Corner No. 1	NE Corner	NE COR <u>Nee # 560</u>
Corner No. 2	SE Corner	SE COR <u>Nee # "</u>
Corner No. 3	South Side Center	SSC <u>Nee # "</u>
Corner No. 4	SW Corner	SW COR <u>Nee # "</u>
Corner No. 5	NW Corner	NW COR <u>Nee # "</u>
Corner No. 6	North Side Center	NSC <u>Nee # "</u>

The monumentation and marking of the corners was completed by the 5th day of September, 1986.

DATED this 5th day of September, 1986.

OWNER:

Placer U.S. Inc.
One California Street, Suite 2500
San Francisco, California 94111



Agent for Placer U.S. Inc.

RECORDED AT REQUEST OF
Placer U.S. Inc.
USC...178...PAGE 596

86 SEP 22 A 8:45

OFFICIAL RECORDS
EUREKA COUNTY, NEVADA
PLACER U.S. INC. RECORDS
FILE NO. 104861
FEE \$ 5.75

CERTIFICATE OF LOCATION
NEVADA

KNOW ALL MEN BY THESE PRESENTS, That Placer U.S. Inc., having an office and place of business at One California Street, Suite 2500, San Francisco, California 94111, has located the

Nee 561

lode mining claim the 29 day of July, 1986, under and by the virtue of the mining laws and regulations of the United States and the State of Nevada.

The number of linear feet claimed in length along the course of the vein from the point of discovery is 10 feet in an easterly direction and 1490 feet in an westerly direction, together with 300 feet on each side of the center of the vein or lode for the entire length of the claim.

The general course or strike of the vein or lode as near as may be determined is east and west.

The claim is located in the unsurveyed:

SW 1/4, Section 1, Township 26 N, Range 48E, MDM,
1/4, Section , Township , Range , MDM,
1/4, Section , Township , Range , MDM,
1/4, Section , Township , Range , MDM,

in Cortez Mining District, Eureka County, Nevada.

The location work consisted of making a mining claim map as provided in Nevada Revised Statutes 517.040. Two copies of this map are filed in the records of Eureka County, Nevada.

The location monument, corners and side centers are each 4" diameter PVC pipe posts 5' in length, set 1' in the ground or mound of stone. The location and markings on each corner and side center are more particularly described as follows:

	Description	Markings
Corner No. 1	NE Corner	NE COR <u>Nee # 561</u>
Corner No. 2	SE Corner	SE COR <u>Nee # " "</u>
Corner No. 3	South Side Center	SSC <u>Nee # " "</u>
Corner No. 4	SW Corner	SW COR <u>Nee # " "</u>
Corner No. 5	NW Corner	NW COR <u>Nee # " "</u>
Corner No. 6	North Side Center	NSC <u>Nee # " "</u>

The monumentation and marking of the corners was completed by the 5th day of September, 1986.

DATED this 5th day of September, 1986.

RECORDED AT REQUEST OF
Placer U.S. Inc.
BOOK 148 PAGE 597

86 SEP 22 A 8:45

OFFICIAL RECORDS
EUREKA COUNTY, NEVADA
EUREKA COUNTY RECORDER
FILE NO. 104862
FEE \$ 5.75

OWNER:

Placer U.S. Inc.
One California Street, Suite 2500
San Francisco, California 94111

David P. Parker

Agent for Placer U.S. Inc.

CERTIFICATE OF LOCATION
NEVADA

KNOW ALL MEN BY THESE PRESENTS, That Placer U.S. Inc., having an office and place of business at One California Street, Suite 2500, San Francisco, California 94111, has located the

Nee 562

lode mining claim the 29 day of July, 1986, under and by the virtue of the mining laws and regulations of the United States and the State of Nevada.

The number of linear feet claimed in length along the course of the vein from the point of discovery is 1490 feet in an easterly direction and 10 feet in an westerly direction, together with 300 feet on each side of the center of the vein or lode for the entire length of the claim.

The general course or strike of the vein or lode as far as may be determined is east and west.

The claim is located in the unsurveyed:

SW 1/4, Section 1, Township 26 N, Range 48E, MDM,
1/4, Section , Township , Range , MDM,
1/4, Section , Township , Range , MDM,
1/4, Section , Township , Range , MDM,

in Cortez Mining District, Eureka County, Nevada.

The location work consisted of making a mining claim map as provided in Nevada Revised Statutes 517.040. Two copies of this map are filed in the records of Eureka County, Nevada.

The location monument, corners and side centers are each 4" diameter PVC pipe posts 5' in length, set 1' in the ground or mound of stone. The location and markings on each corner and side center are more particularly described as follows:

	Description	Markings
Corner No. 1	NE Corner	NE COR Nee # <u>562</u>
Corner No. 2	SE Corner	SE COR Nee # <u> </u>
Corner No. 3	South Side Center	SSC Nee # <u> </u>
Corner No. 4	SW Corner	SW COR Nee # <u> </u>
Corner No. 5	NW Corner	NW COR Nee # <u> </u>
Corner No. 6	North Side Center	NSC Nee # <u> </u>

The monumentation and marking of the corners was completed by the 5th day of September, 1986.

DATED this 5th day of September, 1986.

OWNER:

Placer U.S. Inc.
One California Street, Suite 2500
San Francisco, California 94111

Daniel P. Parker

Agent for Placer U.S. Inc.

RECORDED AT REQUEST OF:
Placer U.S. Inc.
BOOK 148 PAGE 598

86 SEP 22 A 8:46

OFFICIAL RECORDS
EUREKA COUNTY, NEVADA
PLACER U.S. INC. RECORDS
FILE NO. 104863
FEE \$ 5.75

BOOK 148 PAGE 598

CERTIFICATE OF LOCATION
NEVADA

KNOW ALL MEN BY THESE PRESENTS, That Placer U.S. Inc., having an office and place of business at One California Street, Suite 2500, San Francisco, California 94111, has located the

Nee 563

lode mining claim the 29 day of July, 1986, under and by the virtue of the mining laws and regulations of the United States and the State of Nevada.

The number of linear feet claimed in length along the course of the vein from the point of discovery is 10 feet in an easterly direction and 1440 feet in an westerly direction, together with 300 feet on each side of the center of the vein or lode for the entire length of the claim.

The general course or strike of the vein or lode as near as may be determined is east and west.

The claim is located in the unsurveyed:

SW 1/4, Section 1, Township 26 N, Range 48E, MDM,
 ___ 1/4, Section ___ , Township ___ , Range ___ , MDM,
 ___ 1/4, Section ___ , Township ___ , Range ___ , MDM,
 ___ 1/4, Section ___ , Township ___ , Range ___ , MDM,

in Cortez Mining District, Eureka County, Nevada.

The location work consisted of making a mining claim map as provided in Nevada Revised Statutes 517.040. Two copies of this map are filed in the records of Eureka County, Nevada.

The location monument, corners and side centers are each 4" diameter PVC pipe posts 5' in length, set 1' in the ground or mound of stone. The location and markings on each corner and side center are more particularly described as follows:

	Description	Markings
Corner No. 1	NE Corner	NE COR Nee # <u>563</u>
Corner No. 2	SE Corner	SE COR Nee # <u>"</u>
Corner No. 3	South Side Center	SSC Nee # <u>"</u>
Corner No. 4	SW Corner	SW COR Nee # <u>"</u>
Corner No. 5	NW Corner	NW COR Nee # <u>"</u>
Corner No. 6	North Side Center	NSC Nee # <u>"</u>

The monumentation and marking of the corners was completed by the 5th day of September, 1986.

DATED this 5th day of September, 1986.

RECORDED AT REQUEST OF
Placer U.S. Inc.
BOOK 148 PAGE 599

86 SEP 22 A 8: 46

OFFICIAL RECORDS
EUREKA COUNTY, NEVADA
I.I.N. REBALANCE RECORDS
FILE NO. 104864
FEES \$ 5.75

OWNER:

Placer U.S. Inc.
One California Street, Suite 2500
San Francisco, California 94111

David P. Parker

Agent for Placer U.S. Inc.

BOOK 148 PAGE 599

CERTIFICATE OF LOCATION
NEVADA

KNOW ALL MEN BY THESE PRESENTS, That Placer U.S. Inc., having an office and place of business at One California Street, Suite 2500, San Francisco, California 94111, has located the

See 564

lode mining claim the 29 day of July, 1986, under and by the virtue of the mining laws and regulations of the United States and the State of Nevada.

The number of linear feet claimed in length along the course of the vein from the point of discovery is 1490 feet in an easterly direction and 10 feet in an westerly direction, together with 300 feet on each side of the center of the vein or lode for the entire length of the claim.

The general course or strike of the vein or lode as near as may be determined is east and west.

The claim is located in the unsurveyed:

SW 1/4, Section 1, Township 26 N, Range 48E, MDM,
1/4, Section , Township , Range , MDM,
1/4, Section , Township , Range , MDM,
1/4, Section , Township , Range , MDM,

in Cortez Mining District, Eureka County, Nevada.

The location work consisted of making a mining claim map as provided in Nevada Revised Statutes 517.040. Two copies of this map are filed in the records of Eureka County, Nevada.

The location monument, corners and side centers are each 4" diameter PVC pipe posts 5' in length, set 1' in the ground or mound of stone. The location and markings on each corner and side center are more particularly described as follows:

Description		Markings
Corner No. 1	NE Corner	NE COR See # <u>564</u>
Corner No. 2	SE Corner	SE COR See # <u> </u>
Corner No. 3	South Side Center	SSC See # <u> </u>
Corner No. 4	SW Corner	SW COR See # <u> </u>
Corner No. 5	NW Corner	NW COR See # <u> </u>
Corner No. 6	North Side Center	NSC See # <u> </u>

The monumentation and marking of the corners was completed by the 5th day of September, 1986.

DATED this 5th day of September, 1986.

RECORDED AT REQUEST OF
Placer U.S. Inc.
BOOK 148 PAGE 600

86 SEP 22 A 8:46

OFFICIAL RECORDS
EUREKA COUNTY, NEVADA
M.M. REALEATI, RECORDER
FILE NO. 104865
FEES \$ 5.75

OWNER:

Placer U.S. Inc.
One California Street, Suite 2500
San Francisco, California 94111

David P. Parker

Agent for Placer U.S. Inc.

BOOK 148 PAGE 600