

CERTIFICATE OF LOCATION  
NEVADA

KNOW ALL MEN BY THESE PRESENTS, That Placer U.S. Inc., having an office and place of business at One California Street, Suite 2500, San Francisco, California 94111, has located the

Nee 565

lode mining claim the 29 day of July, 1986, under and by the virtue of the mining laws and regulations of the United States and the State of Nevada.

The number of linear feet claimed in length along the course of the vein from the point of discovery is 10 feet in an easterly direction and 1490 feet in an westerly direction, together with 300 feet on each side of the center of the vein or lode for the entire length of the claim.

The general course or strike of the vein or lode as near as may be determined is east and west.

The claim is located in the unsurveyed:

SW 1/4, Section 1, Township 26 N, Range 48E, MDM,  
 \_\_\_\_\_ 1/4, Section \_\_\_\_\_, Township \_\_\_\_\_, Range \_\_\_\_\_, MDM,  
 \_\_\_\_\_ 1/4, Section \_\_\_\_\_, Township \_\_\_\_\_, Range \_\_\_\_\_, MDM,  
 \_\_\_\_\_ 1/4, Section \_\_\_\_\_, Township \_\_\_\_\_, Range \_\_\_\_\_, MDM,

in Cortez Mining District, Eureka County, Nevada.

The location work consisted of making a mining claim map as provided in Nevada Revised Statutes 517.040. Two copies of this map are filed in the records of Eureka County, Nevada.

The location monument, corners and side centers are each 4" diameter PVC pipe posts 5' in length, set 1' in the ground or mound of stone. The location and markings on each corner and side center are more particularly described as follows:

	Description	Markings
Corner No. 1	NE Corner	NE COR <u>Nee # 565</u>
Corner No. 2	SE Corner	SE COR <u>Nee # "</u>
Corner No. 3	South Side Center	SSC <u>Nee # "</u>
Corner No. 4	SW Corner	SW COR <u>Nee # "</u>
Corner No. 5	NW Corner	NW COR <u>Nee # "</u>
Corner No. 6	North Side Center	NSC <u>Nee # "</u>

The monumentation and marking of the corners was completed by the 5th day of September, 1986.

DATED this 5th day of September, 1986.

OWNER:

Placer U.S. Inc.  
One California Street, Suite 2500  
San Francisco, California 94111

*David P. Parker*

Agent for Placer U.S. Inc.

RECORDED AT REQUEST OF  
Placer U.S. Inc.  
BOOK 149 PAGE 001

86 SEP 22 A 8:46

OFFICIAL RECORDS  
EUREKA COUNTY, NEVADA  
H.R. RE-SALE TO RECORDER  
FILE NO. 104866  
FEE \$ 5.75

BOOK 149 PAGE 001

CERTIFICATE OF LOCATION  
NEVADA

KNOW ALL MEN BY THESE PRESENTS, That Placer U.S. Inc., having an office and place of business at One California Street, Suite 2500, San Francisco, California 94111, has located the

Nee 566

lode mining claim the 29 day of July, 1986, under and by the virtue of the mining laws and regulations of the United States and the State of Nevada.

The number of linear feet claimed in length along the course of the vein from the point of discovery is 1490 feet in an easterly direction and 10 feet in an westerly direction, together with 300 feet on each side of the center of the vein or lode for the entire length of the claim.

The general course or strike of the vein or lode as near as may be determined is east and west.

The claim is located in the unsurveyed:

SW 1/4, Section 1, Township 26 N, Range 48E, MDM,  
 \_\_\_ 1/4, Section \_\_\_ , Township \_\_\_ , Range \_\_\_ , MDM,  
 \_\_\_ 1/4, Section \_\_\_ , Township \_\_\_ , Range \_\_\_ , MDM,  
 \_\_\_ 1/4, Section \_\_\_ , Township \_\_\_ , Range \_\_\_ , MDM,

in Cortez Mining District, Eureka County, Nevada.

The location work consisted of making a mining claim map as provided in Nevada Revised Statutes 517.040. Two copies of this map are filed in the records of Eureka County, Nevada.

The location monument, corners and side centers are each 4" diameter PVC pipe posts 5' in length, set 1' in the ground or mound of stone. The location and markings on each corner and side center are more particularly described as follows:

	Description	Markings
Corner No. 1	NE Corner	NE COR Nee # <u>566</u>
Corner No. 2	SE Corner	SE COR Nee # <u>..</u>
Corner No. 3	South Side Center	SSC Nee # <u>..</u>
Corner No. 4	SW Corner	SW-COR Nee # <u>..</u>
Corner No. 5	NW Corner	NW COR Nee # <u>..</u>
Corner No. 6	North Side Center	NSC Nee # <u>..</u>

The monumentation and marking of the corners was completed by the 5th day of September, 1986.

DATED this 5th day of September, 1986.

OWNER:

Placer U.S. Inc.  
One California Street, Suite 2500  
San Francisco, California 94111

*David P. Placer*

Agent for Placer U.S. Inc.

RECORDED AT REQUEST OF  
 RECORDED AT REQUEST OF  
Placer U.S. Inc.  
 BOOK 148 PAGE 002

86 SEP 23 A 8: 46

OFFICIAL RECORDS  
 CURRAN COUNTY, NEVADA  
 REC. REGALERT, RECORDER  
 FILE NO. 101867  
 FEE \$ 5.75

CERTIFICATE OF LOCATION  
NEVADA

KNOW ALL MEN BY THESE PRESENTS, That Placer U.S. Inc., having an office and place of business at One California Street, Suite 2500, San Francisco, California 94111, has located the

Nee 567

lode mining claim the 29 day of July, 1986, under and by the virtue of the mining laws and regulations of the United States and the State of Nevada.

The number of linear feet claimed in length along the course of the vein from the point of discovery is 10 feet in an easterly direction and 1490 feet in an westerly direction, together with 300 feet on each side of the center of the vein or lode for the entire length of the claim.

The general course or strike of the vein or lode as near as may be determined is east and west.

The claim is located in the unsurveyed:

SW 1/4, Section 1, Township 26 N, Range 48E, MDM,  
 \_\_\_ 1/4, Section \_\_\_ , Township \_\_\_ , Range ", MDM,  
 \_\_\_ 1/4, Section \_\_\_ , Township \_\_\_ , Range ", MDM,  
 \_\_\_ 1/4, Section \_\_\_ , Township \_\_\_ , Range ", MDM,

in Cortez Mining District, Eureka County, Nevada.

The location work consisted of making a mining claim map as provided in Nevada Revised Statutes 517.040. Two copies of this map are filed in the records of Eureka County, Nevada.

The location monument, corners and side centers are each 4" diameter PVC pipe posts 5' in length, set 1' in the ground or mound of stone. The location and markings on each corner and side center are more particularly described as follows:

	Description	Markings
Corner No. 1	NE Corner	NE COR Nee # <u>567</u>
Corner No. 2	SE Corner	SE COR Nee # <u>"</u>
Corner No. 3	South Side Center	SSC Nee # <u>"</u>
Corner No. 4	SW Corner	SW COR Nee # <u>"</u>
Corner No. 5	NW Corner	NW COR Nee # <u>"</u>
Corner No. 6	North Side Center	NSC Nee # <u>"</u>

The monumentation and marking of the corners was completed by the 5th day of September, 1986.

DATED this 5th day of September, 1986.

OWNER:

Placer U.S. Inc.  
One California Street, Suite 2500  
San Francisco, California 94111

*David P. Parker*

Agent for Placer U.S. Inc.

RECORDED AT REQUEST OF  
Placer U.S. Inc.  
BOOK 49 PAGE 03

86 SEP 22 A 8: 46

OFFICIAL RECORDS  
EUREKA COUNTY, NEVADA  
M. H. NEAL, CLERK  
FILE NO. 104868  
FEE \$ 5.75

BOOK 49 PAGE 03

CERTIFICATE OF LOCATION  
NEVADA

KNOW ALL MEN BY THESE PRESENTS, That Placer U.S. Inc., having an office and place of business at One California Street, Suite 2500, San Francisco, California 94111, has located the

Nee 568

lode mining claim the 29 day of July, 1986, under and by the virtue of the mining laws and regulations of the United States and the State of Nevada.

The number of linear feet claimed in length along the course of the vein from the point of discovery is 1490 feet in an easterly direction and 10 feet in an westerly direction, together with 300 feet on each side of the center of the vein or lode for the entire length of the claim.

The general course or strike of the vein or lode as near as may be determined is east and west.

The claim is located in the unsurveyed:

SW 1/4, Section 1, Township 26 N, Range 48E, MDM,  
1/4, Section     , Township     , Range     , MDM,  
     1/4, Section     , Township     , Range     , MDM,  
     1/4, Section     , Township     , Range     , MDM,

in Cortez Mining District, Eureka County, Nevada.

The location work consisted of making a mining claim map as provided in Nevada Revised Statutes 517.040. Two copies of this map are filed in the records of Eureka County, Nevada.

The location monument, corners and side centers are each 4" diameter PVC pipe posts 5' in length, set 1' in the ground or mound of stone. The location and markings on each corner and side center are more particularly described as follows:

	Description	Markings
Corner No. 1	NE Corner	NE COR <u>Nee # 568</u>
Corner No. 2	SE Corner	SE COR <u>Nee # ..</u>
Corner No. 3	South Side Center	SSC <u>Nee # ..</u>
Corner No. 4	SW Corner	SW COR <u>Nee # ..</u>
Corner No. 5	NW Corner	NW COR <u>Nee # ..</u>
Corner No. 6	North Side Center	NSC <u>Nee # ..</u>

The monumentation and marking of the corners was completed by the 5th day of September, 1986.

DATED this 5th day of September, 1986.

OWNER:

Placer U.S. Inc.  
One California Street, Suite 2500  
San Francisco, California 94111

*David P. Parker*

Agent for Placer U.S. Inc.

RECORDED AT REQUEST OF  
Placer U.S. Inc.  
BOOK 149 PAGE 004

86 SEP 22 A 8:46

OFFICIAL RECORDS  
EUREKA COUNTY, NEVADA  
H.R. REBALEATI, RECORDER  
FILE NO. 104869  
FEE \$ 5.75

BOOK 149 PAGE 004

CERTIFICATE OF LOCATION  
NEVADA

KNOW ALL MEN BY THESE PRESENTS, That Placer U.S. Inc., having an office and place of business at One California Street, Suite 2500, San Francisco, California 94111, has located the

See 569

lode mining claim the 29 day of July, 1986, under and by the virtue of the mining laws and regulations of the United States and the State of Nevada.

The number of linear feet claimed in length along the course of the vein from the point of discovery is 10 feet in an easterly direction and 1490 feet in an westerly direction, together with 300 feet on each side of the center of the vein or lode for the entire length of the claim.

The general course or strike of the vein or lode as near as may be determined is east and west.

The claim is located in the unsurveyed:

Sw 1/4, Section 1, Township 26 N, Range 48E, MDM,  
1/4, Section     , Township     , Range     , MDM,  
1/4, Section     , Township     , Range     , MDM,  
1/4, Section     , Township     , Range     , MDM,

in Cortez Mining District, Eureka County, Nevada.

The location work consisted of making a mining claim map as provided in Nevada Revised Statutes 517.040. Two copies of this map are filed in the records of Eureka County, Nevada.

The location monument, corners and side centers are each 4" diameter PVC pipe posts 5' in length, set 1' in the ground or mound of stone. The location and markings on each corner and side center are more particularly described as follows:

	Description	Markings
Corner No. 1	NE Corner	NE COR <u>See # 569</u>
Corner No. 2	SE Corner	SE COR <u>See # "</u>
Corner No. 3	South Side Center	SSC <u>See # "</u>
Corner No. 4	SW Corner	SW COR <u>See # "</u>
Corner No. 5	NW Corner	NW COR <u>See # "</u>
Corner No. 6	North Side Center	NSC <u>See # "</u>

The monumentation and marking of the corners was completed by the 5th day of September, 1986.

DATED this 5th day of September, 1986.

RECORDED AT REQUEST OF  
Placer U.S. Inc.  
BOOK 149 PAGE 005

86 SEP 22 A 8: 46

OFFICIAL RECORDS  
EUREKA COUNTY, NEVADA  
H.H. REBALEATI, RECORDER  
FILE NO. 104870  
FEE \$ 5.75

OWNER:

Placer U.S. Inc.  
One California Street, Suite 2500  
San Francisco, California 94111



Agent for Placer U.S. Inc.

CERTIFICATE OF LOCATION  
NEVADA

KNOW ALL MEN BY THESE PRESENTS, That Placer U.S. Inc., having an office and place of business at One California Street, Suite 2500, San Francisco, California 94111, has located the

Nee 570

lode mining claim the 29 day of July, 1986, under and by the virtue of the mining laws and regulations of the United States and the State of Nevada.

The number of linear feet claimed in length along the course of the vein from the point of discovery is 1490 feet in an easterly direction and 10 feet in an westerly direction, together with 300 feet on each side of the center of the vein or lode for the entire length of the claim.

The general course or strike of the vein or lode as near as may be determined is east and west.

The claim is located in the unsurveyed:

SW 1/4, Section 1, Township 26 N, Range 48E, MDM,  
 \_\_\_\_\_ 1/4, Section \_\_\_\_\_, Township \_\_\_\_\_, Range \_\_\_\_\_, MDM,  
 \_\_\_\_\_ 1/4, Section \_\_\_\_\_, Township \_\_\_\_\_, Range \_\_\_\_\_, MDM,  
 \_\_\_\_\_ 1/4, Section \_\_\_\_\_, Township \_\_\_\_\_, Range \_\_\_\_\_, MDM,

in Cortez Mining District, Eureka County, Nevada.

The location work consisted of making a mining claim map as provided in Nevada Revised Statutes 517.040. Two copies of this map are filed in the records of Eureka County, Nevada.

The location monument, corners and side centers are each 4" diameter PVC pipe posts 5' in length, set 1' in the ground or mound of stone. The location and markings on each corner and side center are more particularly described as follows:

	Description	Markings
Corner No. 1	NE Corner	NE COR Nee # <u>570</u>
Corner No. 2	SE Corner	SE COR Nee # <u>"</u>
Corner No. 3	South Side Center	SSC Nee # <u>"</u>
Corner No. 4	SW Corner	SW COR Nee # <u>"</u>
Corner No. 5	NW Corner	NW COR Nee # <u>"</u>
Corner No. 6	North Side Center	NSC Nee # <u>"</u>

The monumentation and marking of the corners was completed by the 5th day of September, 1986.

DATED this 5th day of September, 1986.

OWNER:

Placer U.S. Inc.  
One California Street, Suite 2500  
San Francisco, California 94111

*David P. Parker*

Agent for Placer U.S. Inc.

RECORDED AT REQUEST OF  
Placer U.S. Inc.  
BOOK 149 PAGE 006

86 SEP 22 A 8:46

OFFICIAL RECORDS  
EUREKA COUNTY, NEVADA  
PLACER U.S. INC. RECORDS  
FILE NO. 104871  
FEE \$ 5.75

BOOK | 149 PAGE 006



104872

CERTIFICATE OF LOCATION  
NEVADA

KNOW ALL MEN BY THESE PRESENTS, That Placer U.S. Inc., having an office and place of business at One California Street, Suite 2500, San Francisco, California 94111, has located the

Nee 571

lode mining claim the 29 day of July, 1986, under and by the virtue of the mining laws and regulations of the United States and the State of Nevada.

The number of linear feet claimed in length along the course of the vein from the point of discovery is 10 feet in an easterly direction and 1440 feet in an westerly direction, together with 300 feet on each side of the center of the vein or lode for the entire length of the claim.

The general course or strike of the vein or lode as near as may be determined is east and west.

The claim is located in the unsurveyed:

NW 1/4, Section 12, Township 26 N, Range 48E, MDM,  
\_\_\_\_ 1/4, Section \_\_\_\_\_, Township \_\_\_\_\_, Range \_\_\_\_\_, MDM,  
\_\_\_\_ 1/4, Section \_\_\_\_\_, Township \_\_\_\_\_, Range \_\_\_\_\_, MDM,  
\_\_\_\_ 1/4, Section \_\_\_\_\_, Township \_\_\_\_\_, Range \_\_\_\_\_, MDM,

in Cortez Mining District, Eureka County, Nevada.

The location work consisted of making a mining claim map as provided in Nevada Revised Statutes 517.040. Two copies of this map are filed in the records of Eureka County, Nevada.

The location monument, corners and side centers are each 4" diameter PVC pipe posts 5' in length, set 1' in the ground or mound of stone. The location and markings on each corner and side center are more particularly described as follows:


	Description	Markings
Corner No. 1	NE Corner	NE COR Nee # <u>571</u>
Corner No. 2	SE Corner	SE COR Nee # <u>"</u>
Corner No. 3	South Side Center	SSC Nee # <u>"</u>
Corner No. 4	SW Corner	SW COR Nee # <u>"</u>
Corner No. 5	NW Corner	NW COR Nee # <u>"</u>
Corner No. 6	North Side Center	NSC Nee # <u>"</u>

The monumentation and marking of the corners was completed by the 5th day of September, 1986.

DATED this 5th day of September, 1986.

OWNER:

Placer U.S. Inc.  
One California Street, Suite 2500  
San Francisco, California 94111



Agent for Placer U.S. Inc.

RECORDED AT REQUEST OF  
Placer U.S. Inc.  
BOOK 149 PAGE 007

86 SEP 22 A 8:46

OFFICIAL RECORDS  
EUREKA COUNTY, NEVADA  
N.N. REBALANCE RECORDS  
FILE NO. 104872  
FEE \$ 5.75

BOOK 149 PAGE 007

104873

CERTIFICATE OF LOCATION  
NEVADA

KNOW ALL MEN BY THESE PRESENTS, That Placer U.S. Inc., having an office and place of business at One California Street, Suite 2500, San Francisco, California 94111, has located the

Nee 572

lode mining claim the 29 day of July, 1986, under and by the virtue of the mining laws and regulations of the United States and the State of Nevada.

The number of linear feet claimed in length along the course of the vein from the point of discovery is 1490 feet in an easterly direction and 10 feet in an westerly direction, together with 300 feet on each side of the center of the vein or lode for the entire length of the claim.

The general course or strike of the vein or lode as near as may be determined is east and west.

The claim is located in the unsurveyed:

NW 1/4, Section 12, Township 26 N, Range 48E, MDM,  
    1/4, Section    , Township    , Range    , MDM,  
    1/4, Section    , Township    , Range    , MDM,  
    1/4, Section    , Township    , Range    , MDM,

in Cortez Mining District, Eureka County, Nevada.

The location work consisted of making a mining claim map as provided in Nevada Revised Statutes 517.040. Two copies of this map are filed in the records of Eureka County, Nevada.

The location monument, corners and side centers are each 4" diameter PVC pipe posts 5' in length, set 1' in the ground or mound of stone. The location and markings on each corner and side center are more particularly described as follows:


	Description	Markings
Corner No. 1	NE Corner	NE COR <u>Nee # 572</u>
Corner No. 2	SE Corner	SE COR <u>Nee # " "</u>
Corner No. 3	South Side Center	SSC <u>Nee # " "</u>
Corner No. 4	SW Corner	SW COR <u>Nee # " "</u>
Corner No. 5	NW Corner	NW COR <u>Nee # " "</u>
Corner No. 6	North Side Center	NSC <u>Nee # " "</u>

The monumentation and marking of the corners was completed by the 5th day of September, 1986.

DATED this 5th day of September, 1986.

OWNER:

Placer U.S. Inc.  
One California Street, Suite 2500  
San Francisco, California 94111



Agent for Placer U.S. Inc.

RECORDED AT REQUEST OF  
Placer U.S. Inc.  
BOOK 149 PAGE 008

86 SEP 22 A 8:48

OFFICIAL RECORDS  
EUREKA COUNTY, NEVADA  
H.M. REGAN, CLERK  
FILE NO 104873  
FEE \$1 5.75

BOOK 149 PAGE 008



CERTIFICATE OF LOCATION  
NEVADA

KNOW ALL MEN BY THESE PRESENTS, That Placer U.S. Inc., having an office and place of business at One California Street, Suite 2500, San Francisco, California 94111, has located the

Nee 573

lode mining claim the 29 day of July, 1986, under and by the virtue of the mining laws and regulations of the United States and the State of Nevada.

The number of linear feet claimed in length along the course of the vein from the point of discovery is 10 feet in an easterly direction and 1490 feet in an westerly direction, together with 300 feet on each side of the center of the vein or lode for the entire length of the claim.

The general course or strike of the vein or lode as near as may be determined is east and west.

The claim is located in the unsurveyed:

NW 1/4, Section 12, Township 26 N, Range 48E, MDM,  
     1/4, Section     , Township     , Range     , MDM,  
     1/4, Section     , Township     , Range     , MDM,  
     1/4, Section     , Township     , Range     , MDM,

in Cortez Mining District, Eureka County, Nevada.

The location work consisted of making a mining claim map as provided in Nevada Revised Statutes 517.040. Two copies of this map are filed in the records of Eureka County, Nevada.

The location monument, corners and side centers are each 4" diameter PVC pipe posts 5' in length, set 1' in the ground or mound of stone. The location and markings on each corner and side center are more particularly described as follows:

	Description	Markings
Corner No. 1	NE Corner	NE COR Nee # <u>573</u>
Corner No. 2	SE Corner	SE COR Nee # <u>    </u>
Corner No. 3	South Side Center	SSC Nee # <u>    </u>
Corner No. 4	SW Corner	SW COR Nee # <u>    </u>
Corner No. 5	NW Corner	NW COR Nee # <u>    </u>
Corner No. 6	North Side Center	NSC Nee # <u>    </u>

The monumentation and marking of the corners was completed by the 5th day of September, 1986.

DATED this 5th day of September, 1986.

OWNER:

Placer U.S. Inc.  
One California Street, Suite 2500  
San Francisco, California 94111

*David P. Parker*

Agent for Placer U.S. Inc.

RECORDED AT REQUEST OF  
Placer U.S. Inc.  
BOOK 149 PAGE 209

86 SEP 22 A 8: 46

OFFICIAL RECORDS  
EUREKA COUNTY, NEVADA  
H.H. REDALE, RECORDER  
FILE NO. 104874  
FEE \$ 5.75

CERTIFICATE OF LOCATION  
NEVADA

KNOW ALL MEN BY THESE PRESENTS, That Placer U.S. Inc., having an office and place of business at One California Street, Suite 2500, San Francisco, California 94111, has located the

Nee 574

lode mining claim the 29 day of July, 1986, under and by the virtue of the mining laws and regulations of the United States and the State of Nevada.

The number of linear feet claimed in length along the course of the vein from the point of discovery is 1490 feet in an easterly direction and 10 feet in an westerly direction, together with 300 feet on each side of the center of the vein or lode for the entire length of the claim.

The general course or strike of the vein or lode as near as may be determined is east and west.

The claim is located in the unsurveyed:

NW 1/4, Section 12, Township 26N, Range 48E, MDM,  
 \_\_\_ 1/4, Section \_\_\_ , Township \_\_\_ , Range ", MDM,  
 \_\_\_ 1/4, Section \_\_\_ , Township \_\_\_ , Range ", MDM,  
 \_\_\_ 1/4, Section \_\_\_ , Township \_\_\_ , Range ", MDM,

in Cortez Mining District, Eureka County, Nevada.

The location work consisted of making a mining claim map as provided in Nevada Revised Statutes 517.040. Two copies of this map are filed in the records of Eureka County, Nevada.

The location monument, corners and side centers are each 4" diameter PVC pipe posts 5' in length, set 1' in the ground or mound of stone. The location and markings on each corner and side center are more particularly described as follows:

	Description	Markings
Corner No. 1	NE Corner	NE COR <u>Nee # 574</u>
Corner No. 2	SE Corner	SE COR <u>Nee # "</u>
Corner No. 3	South Side Center	SSC <u>Nee # "</u>
Corner No. 4	SW Corner	SW COR <u>Nee # "</u>
Corner No. 5	NW Corner	NW COR <u>Nee # "</u>
Corner No. 6	North Side Center	NSC <u>Nee # "</u>

The monumentation and marking of the corners was completed by the 5th day of September, 1986.

DATED this 5th day of September, 1986.

OWNER:

Placer U.S. Inc.  
One California Street, Suite 2500  
San Francisco, California 94111

*David P. Parker*

Agent for Placer U.S. Inc.

RECORDED AT REQUEST OF  
Placer U.S. Inc.  
BOOK 149 PAGE 010.

86 SEP 22 A 8:46

OFFICIAL RECORDS  
EUREKA COUNTY, NEVADA  
M.H. REBALEATI, RECORDER  
FILE NO. 104875  
FEE \$ 5.75

104876

CERTIFICATE OF LOCATION  
NEVADA

KNOW ALL MEN BY THESE PRESENTS, That Placer U.S. Inc., having an office and place of business at One California Street, Suite 2500, San Francisco, California 94111, has located the

Nee 575

lode mining claim the 29 day of July, 1986, under and by the virtue of the mining laws and regulations of the United States and the State of Nevada.

The number of linear feet claimed in length along the course of the vein from the point of discovery is 10 feet in an easterly direction and 1490 feet in an westerly direction, together with 250 feet on each side of the center of the vein or lode for the entire length of the claim.

The general course or strike of the vein or lode as near as may be determined is east and west.

The claim is located in the unsurveyed:

WW 1/4, Section 12, Township 26 N, Range 48E, MDM,  
1/4, Section \_\_\_\_\_, Township \_\_\_\_\_, Range \_\_\_\_\_, MDM,  
1/4, Section \_\_\_\_\_, Township \_\_\_\_\_, Range \_\_\_\_\_, MDM,  
1/4, Section \_\_\_\_\_, Township \_\_\_\_\_, Range \_\_\_\_\_, MDM,

in Cortez Mining District, Eureka County, Nevada.

The location work consisted of making a mining claim map as provided in Nevada Revised Statutes 517.040. Two copies of this map are filed in the records of Eureka County, Nevada.

The location monument, corners and side centers are each 4" diameter PVC pipe posts 5' in length, set 1' in the ground or mound of stone. The location and markings on each corner and side center are more particularly described as follows:

	Description	Markings
Corner No. 1	NE Corner	NE COR <u>Nee # 575</u>
Corner No. 2	SE Corner	SE COR <u>Nee # ..</u>
Corner No. 3	South Side Center	SSC <u>Nee # ..</u>
Corner No. 4	SW Corner	SW COR <u>Nee # ..</u>
Corner No. 5	NW Corner	NW COR <u>Nee # ..</u>
Corner No. 6	North Side Center	NSC <u>Nee # ..</u>

The monumentation and marking of the corners was completed by the 5th day of September, 1986.

DATED this 5th day of September, 1986.


RECORDED AT REQUEST OF  
Placer U.S. Inc  
BOOK 149 PAGE 211

86SEP?? A 8:46

OFFICIAL RECORDS  
EUREKA COUNTY, NEVADA  
M.K. REBALLATI, RECORDER  
FILE NO. 104876  
FEE \$ 5.75

OWNER:

Placer U.S. Inc.  
One California Street, Suite 2500  
San Francisco, California 94111



Agent for Placer U.S. Inc.

104877

CERTIFICATE OF LOCATION  
NEVADA

KNOW ALL MEN BY THESE PRESENTS, That Placer U.S. Inc., having an office and place of business at One California Street, Suite 2500, San Francisco, California 94111, has located the

Nee 576

lode mining claim the 29 day of July, 1986, under and by the virtue of the mining laws and regulations of the United States and the State of Nevada.

The number of linear feet claimed in length along the course of the vein from the point of discovery is 140 feet in an easterly direction and 10 feet in an westerly direction, together with 300 feet on each side of the center of the vein or lode for the entire length of the claim.

The general course or strike of the vein or lode as near as may be determined is east and west.

The claim is located in the unsurveyed:

NW 1/4, Section 12, Township 26 N, Range 48E, MDM,  
\_\_\_\_ 1/4, Section \_\_\_\_\_, Township \_\_\_\_\_, Range \_\_\_\_\_, MDM,  
\_\_\_\_ 1/4, Section \_\_\_\_\_, Township \_\_\_\_\_, Range \_\_\_\_\_, MDM,  
\_\_\_\_ 1/4, Section \_\_\_\_\_, Township \_\_\_\_\_, Range \_\_\_\_\_, MDM,

in Cortez Mining District, Eureka County, Nevada.

The location work consisted of making a mining claim map as provided in Nevada Revised Statutes 517.040. Two copies of this map are filed in the records of Eureka County, Nevada.

The location monument, corners and side centers are each 4" diameter PVC pipe posts 5' in length, set 1' in the ground or mound of stone. The location and markings on each corner and side center are more particularly described as follows:

	Description	Markings
Corner No. 1	NE Corner	NE COR Nee # <u>576</u>
Corner No. 2	SE Corner	SE COR Nee # <u>"</u>
Corner No. 3	South Side Center	SSC Nee # <u>"</u>
Corner No. 4	SW Corner	SW COR Nee # <u>"</u>
Corner No. 5	NW Corner	NW COR Nee # <u>"</u>
Corner No. 6	North Side Center	NSC Nee # <u>"</u>

The monumentation and marking of the corners was completed by the 5th day of September, 1986.

DATED this 5th day of September, 1986.


RECORDED AT REQUEST OF  
Placer U.S. Inc.  
BOOK 149 PAGE 012

86 SEP 22 A 8:46

OFFICIAL RECORDS  
EUREKA COUNTY, NEVADA  
MIN. RECLAMATION RECORDER  
FILE NO. 104877  
FEES \$ 5.75

OWNER:

Placer U.S. Inc.  
One California Street, Suite 2500  
San Francisco, California 94111



Agent for Placer U.S. Inc.

BOOK 149 PAGE 12

104878

CERTIFICATE OF LOCATION  
NEVADA

KNOW ALL MEN BY THESE PRESENTS, That Placer U.S. Inc., having an office and place of business at One California Street, Suite 2500, San Francisco, California 94111, has located the

Nee 577

lode mining claim the 29 day of July, 1986, under and by the virtue of the mining laws and regulations of the United States and the State of Nevada.

The number of linear feet claimed in length along the course of the vein from the point of discovery is 10 feet in an easterly direction and 1490 feet in an westerly direction, together with 300 feet on each side of the center of the vein or lode for the entire length of the claim.

The general course or strike of the vein or lode as near as may be determined is east and west.

The claim is located in the unsurveyed:

NW 1/4, Section 12, Township 26 N, Range 48E, MDM,  
1/4, Section     , Township     , Range ", MDM,  
1/4, Section     , Township     , Range ", MDM,  
1/4, Section     , Township     , Range ", MDM,

in Cortez Mining District, Eureka County, Nevada.

The location work consisted of making a mining claim map as provided in Nevada Revised Statutes 517.040. Two copies of this map are filed in the records of Eureka County, Nevada.

The location monument, corners and side centers are each 4" diameter PVC pipe posts 5' in length, set 1' in the ground or mound of stone. The location and markings on each corner and side center are more particularly described as follows:

	Description	Markings
Corner No. 1	NE Corner	NE COR Nee # <u>577</u>
Corner No. 2	SE Corner	SE COR Nee # <u>"</u>
Corner No. 3	South Side Center	SSC Nee # <u>"</u>
Corner No. 4	SW Corner	SW COR Nee # <u>"</u>
Corner No. 5	NW Corner	NW COR Nee # <u>"</u>
Corner No. 6	North Side Center	NSC Nee # <u>"</u>

The monumentation and marking of the corners was completed by the 5th day of September, 1986.

DATED this 5th day of September, 1986.

RECORDED AT REQUEST OF  
Placer U.S. Inc.  
BOOK 149 PAGE 013

86 SEP 22 A 8: 46

OFFICIAL RECORDS  
EUREKA COUNTY, NEVADA  
M.H. REBALEATI, RECORDER  
FILE NO. 104878  
FEE \$ 5.75

OWNER:

Placer U.S. Inc.  
One California Street, Suite 2500  
San Francisco, California 94111



Agent for Placer U.S. Inc.

BOOK 149 PAGE 13



CERTIFICATE OF LOCATION  
NEVADA

KNOW ALL MEN BY THESE PRESENTS, That Placer U.S. Inc., having an office and place of business at One California Street, Suite 2500, San Francisco, California 94111, has located the

Nee 578

lode mining claim the 29 day of July, 1986, under and by the virtue of the mining laws and regulations of the United States and the State of Nevada.

The number of linear feet claimed in length along the course of the vein from the point of discovery is 1490 feet in an easterly direction and 10 feet in an westerly direction, together with 300 feet on each side of the center of the vein or lode for the entire length of the claim.

The general course or strike of the vein or lode as near as may be determined is east and west.

The claim is located in the unsurveyed:

NW 1/4, Section 12, Township 26 N, Range 48E, MDM,  
 \_\_\_ 1/4, Section \_\_\_ , Township \_\_\_ , Range \_\_\_ , MDM,  
 \_\_\_ 1/4, Section \_\_\_ , Township \_\_\_ , Range \_\_\_ , MDM,  
 \_\_\_ 1/4, Section \_\_\_ , Township \_\_\_ , Range \_\_\_ , MDM,

in Cortez Mining District, Eureka County, Nevada.

The location work consisted of making a mining claim map as provided in Nevada Revised Statutes 517.040. Two copies of this map are filed in the records of Eureka County, Nevada.

The location monument, corners and side centers are each 4" diameter PVC pipe posts 5' in length, set 1' in the ground or mound of stone. The location and markings on each corner and side center are more particularly described as follows:

	Description	Markings
Corner No. 1	NE Corner	NE COR <u>Nee # 578</u>
Corner No. 2	SE Corner	SE COR <u>Nee # "</u>
Corner No. 3	South Side Center	SSC <u>Nee # "</u>
Corner No. 4	SW Corner	SW COR <u>Nee # "</u>
Corner No. 5	NW Corner	NW COR <u>Nee # "</u>
Corner No. 6	North Side Center	NSC <u>Nee # "</u>

The monumentation and marking of the corners was completed by the 5th day of September, 1986.

DATED this 5th day of September, 1986.

RECORDED AT REQUEST OF  
Placer U.S. Inc.  
BOOK 149 PAGE 014

86 SEP 22 A 8:46

OFFICIAL RECORDS  
EUREKA COUNTY, NEVADA  
M.N. NEBALEATI, RECORDER  
FILE NO. 104879  
FEE \$ 5.75

OWNER:

Placer U.S. Inc.  
One California Street, Suite 2500  
San Francisco, California 94111

*David P. Parker*

Agent for Placer U.S. Inc.

BOOK 149 PAGE 14



104880

CERTIFICATE OF LOCATION  
NEVADA

KNOW ALL MEN BY THESE PRESENTS, That Placer U.S. Inc., having an office and place of business at One California Street, Suite 2500, San Francisco, California 94111, has located the

Nee 579

lode mining claim the 29 day of July, 1986, under and by the virtue of the mining laws and regulations of the United States and the State of Nevada.

The number of linear feet claimed in length along the course of the vein from the point of discovery is 10 feet in an easterly direction and 1490 feet in an westerly direction, together with 300 feet on each side of the center of the vein or lode for the entire length of the claim.

The general course or strike of the vein or lode as near as may be determined is east and west.

The claim is located in the unsurveyed:

SW 1/4, Section 12, Township 26 N, Range 48E, MDM,  
     1/4, Section     , Township     , Range     , MDM,  
     1/4, Section     , Township     , Range     , MDM,  
     1/4, Section     , Township     , Range     , MDM,

in Cortez Mining District, Eureka County, Nevada.

The location work consisted of making a mining claim map as provided in Nevada Revised Statutes 517.040. Two copies of this map are filed in the records of Eureka County, Nevada.

The location monument, corners and side centers are each 4" diameter PVC pipe posts 5' in length, set 1' in the ground or mound of stone. The location and markings on each corner and side center are more particularly described as follows:

	Description	Markings
Corner No. 1	NE Corner	NE COR Nee # <u>579</u>
Corner No. 2	SE Corner	SE COR Nee # <u>    </u>
Corner No. 3	South Side Center	SSC Nee # <u>    </u>
Corner No. 4	SW Corner	SW COR Nee # <u>    </u>
Corner No. 5	NW Corner	NW COR Nee # <u>    </u>
Corner No. 6	North Side Center	NSC Nee # <u>    </u>

The monumentation and marking of the corners was completed by the 5th day of September, 1986.

DATED this 5th day of September, 1986.

RECORDED AT REQUEST OF  
Placer U.S. Inc.  
BOOK 149 PAGE 015

OWNER:

Placer U.S. Inc.  
One California Street, Suite 2500  
San Francisco, California 94111

*David P. Parker*

Agent for Placer U.S. Inc.

86 SEP 22 A 8:46

OFFICIAL RECORDS  
EUREKA COUNTY, NEVADA  
M.H. REBALEATI, RECORDER  
FILE NO. 104880  
FEE \$5.75

BOOK 149 PAGE 15

CERTIFICATE OF LOCATION  
NEVADA

KNOW ALL MEN BY THESE PRESENTS, That Placer U.S. Inc., having an office and place of business at One California Street, Suite 2500, San Francisco, California 94111, has located the

Nee 580

lode mining claim the 30 day of July, 1986, under and by the virtue of the mining laws and regulations of the United States and the State of Nevada.

The number of linear feet claimed in length along the course of the vein from the point of discovery is 1990 feet in an easterly direction and 10 feet in an westerly direction, together with 300 feet on each side of the center of the vein or lode for the entire length of the claim.

The general course or strike of the vein or lode as near as may be determined is east and west.

The claim is located in the unsurveyed:

SW 1/4, Section 12, Township 26 N, Range 48E, MDM,  
1/4, Section \_\_\_\_\_, Township \_\_\_\_\_, Range \_\_\_\_\_, MDM,  
1/4, Section \_\_\_\_\_, Township \_\_\_\_\_, Range \_\_\_\_\_, MDM,  
1/4, Section \_\_\_\_\_, Township \_\_\_\_\_, Range \_\_\_\_\_, MDM,

in Cortez Mining District, Eureka County, Nevada.

The location work consisted of making a mining claim map as provided in Nevada Revised Statutes 517.040. Two copies of this map are filed in the records of Eureka County, Nevada.

The location monument, corners and side centers are each 4" diameter PVC pipe posts 5' in length, set 1' in the ground or mound of stone. The location and markings on each corner and side center are more particularly described as follows:

	Description	Markings
Corner No. 1	NE Corner	NE COR <u>Nee # 580</u>
Corner No. 2	SE Corner	SE COR <u>Nee # "</u>
Corner No. 3	South Side Center	SSC <u>Nee # "</u>
Corner No. 4	SW Corner	SW COR <u>Nee # "</u>
Corner No. 5	NW Corner	NW COR <u>Nee # "</u>
Corner No. 6	North Side Center	NSC <u>Nee # "</u>

The monumentation and marking of the corners was completed by the 5th day of September, 1986.

DATED this 5th day of September, 1986.

RECORDED AT REQUEST OF  
Placer U.S. Inc.  
BOOK 149 PAGE 016

OWNER:

Placer U.S. Inc.  
One California Street, Suite 2500  
San Francisco, California 94111

*David P. Parker*

Agent for Placer U.S. Inc.

26 SEP 22 A 8: 48

OFFICIAL RECORDS  
EUREKA COUNTY, NEVADA  
R.N. REBALEATI, RECORDER  
FILE NO. 104881  
FEE \$ 5.75

104882

CERTIFICATE OF LOCATION  
NEVADA

KNOW ALL MEN BY THESE PRESENTS, That Placer U.S. Inc., having an office and place of business at One California Street, Suite 2500, San Francisco, California 94111, has located the

Nee 581

lode mining claim the 30 day of July, 1986, under and by the virtue of the mining laws and regulations of the United States and the State of Nevada.

The number of linear feet claimed in length along the course of the vein from the point of discovery is 10 feet in an easterly direction and 1490 feet in an westerly direction, together with 300 feet on each side of the center of the vein or lode for the entire length of the claim.

The general course or strike of the vein or lode as near as may be determined is east and west.

The claim is located in the unsurveyed:

SW 1/4, Section 12, Township 26 N, Range 48E, MDM,  
1/4, Section     , Township     , Range     , MDM,  
     1/4, Section     , Township     , Range     , MDM,  
     1/4, Section     , Township     , Range     , MDM,

in Cortez Mining District, Eureka County, Nevada.

The location work consisted of making a mining claim map as provided in Nevada Revised Statutes 517.040. Two copies of this map are filed in the records of Eureka County, Nevada.

The location monument, corners and side centers are each 4" diameter PVC pipe posts 5' in length, set 1' in the ground or mound of stone. The location and markings on each corner and side center are more particularly described as follows:

	<u>Description</u>	<u>Markings</u>
Corner No. 1	NE Corner	NE COR <u>Nee # 581</u>
Corner No. 2	SE Corner	SE COR <u>Nee # "</u>
Corner No. 3	South Side Center	SSC <u>Nee # "</u>
Corner No. 4	SW Corner	SW COR <u>Nee # "</u>
Corner No. 5	NW Corner	NW COR <u>Nee # "</u>
Corner No. 6	North Side Center	NSC <u>Nee # "</u>


The monumentation and marking of the corners was completed by the 5th day of September, 1986.

DATED this 5th day of September, 1986.

RECORDED AT REQUEST OF  
Placer U.S. Inc.  
BOOK 149 PAGE 017.

OWNER:

Placer U.S. Inc.  
One California Street, Suite 2500  
San Francisco, California 94111



Agent for Placer U.S. Inc.

86 SEP 22 A 8:48

OFFICIAL RECORDS  
EUREKA COUNTY, NEVADA  
E.H. REBALCATI, RECORDER  
FILE NO. 104882  
FEES 5.75

104883

CERTIFICATE OF LOCATION  
NEVADA

KNOW ALL MEN BY THESE PRESENTS, That Placer U.S. Inc., having an office and place of business at One California Street, Suite 2500, San Francisco, California 94111, has located the

Nee 582

lode mining claim the 30 day of July, 1986, under and by the virtue of the mining laws and regulations of the United States and the State of Nevada.

The number of linear feet claimed in length along the course of the vein from the point of discovery is 1490 feet in an easterly direction and 10 feet in an westerly direction, together with 300 feet on each side of the center of the vein or lode for the entire length of the claim.

The general course or strike of the vein or lode as near as may be determined is east and west.

The claim is located in the unsurveyed:

SW 1/4, Section 12, Township 26 N, Range 48E, MDM,  
1/4, Section \_\_\_\_\_, Township \_\_\_\_\_, Range \_\_\_\_\_, MDM,  
1/4, Section \_\_\_\_\_, Township \_\_\_\_\_, Range \_\_\_\_\_, MDM,  
1/4, Section \_\_\_\_\_, Township \_\_\_\_\_, Range \_\_\_\_\_, MDM,

in Cortez Mining District, Eureka County, Nevada.

The location work consisted of making a mining claim map as provided in Nevada Revised Statutes 517.040. Two copies of this map are filed in the records of Eureka County, Nevada.

The location monument, corners and side centers are each 4" diameter PVC pipe posts 5' in length, set 1' in the ground or mound of stone. The location and markings on each corner and side center are more particularly described as follows:

	Description	Markings
Corner No. 1	NE Corner	NE COR <u>Nee # 582</u>
Corner No. 2	SE Corner	SE COR <u>Nee # "</u>
Corner No. 3	South Side Center	SSC <u>Nee # "</u>
Corner No. 4	SW Corner	SW COR <u>Nee # "</u>
Corner No. 5	NW Corner	NW COR <u>Nee # "</u>
Corner No. 6	North Side Center	NSC <u>Nee # "</u>

The monumentation and marking of the corners was completed by the 5th day of September, 1986.

DATED this 5th day of September, 1986.

RECORDED AT REQUEST OF  
Placer U.S. Inc.  
BOOK 449 PAGE 018

OWNER:

Placer U.S. Inc.  
One California Street, Suite 2500  
San Francisco, California 94111

86 SEP 22 A 8:46

*David P. Parker*  
Agent for Placer U.S. Inc.

OFFICIAL RECORDS  
EUREKA COUNTY, NEVADA  
M.N. REDEALE, RECORDER  
FILE NO. 104883  
FEE \$ 5.75

BOOK 49 PAGE 18

CERTIFICATE OF LOCATION  
NEVADA

KNOW ALL MEN BY THESE PRESENTS, That Placer U.S. Inc., having an office and place of business at One California Street, Suite 2500, San Francisco, California 94111, has located the

Nee 583

lode mining claim the 30 day of July, 1986, under and by the virtue of the mining laws and regulations of the United States and the State of Nevada.

The number of linear feet claimed in length along the course of the vein from the point of discovery is 10 feet in an easterly direction and 1490 feet in an westerly direction, together with 300 feet on each side of the center of the vein or lode for the entire length of the claim.

The general course or strike of the vein or lode as near as may be determined is east and west.

The claim is located in the unsurveyed:

SW 1/4, Section 12, Township 26 N, Range 48E, MDM,  
 \_\_\_\_\_ 1/4, Section \_\_\_\_\_, Township \_\_\_\_\_, Range \_\_\_\_\_, MDM,  
 \_\_\_\_\_ 1/4, Section \_\_\_\_\_, Township \_\_\_\_\_, Range \_\_\_\_\_, MDM,  
 \_\_\_\_\_ 1/4, Section \_\_\_\_\_, Township \_\_\_\_\_, Range \_\_\_\_\_, MDM,

in Cortez Mining District, Eureka County, Nevada.

The location work consisted of making a mining claim map as provided in Nevada Revised Statutes 517.040. Two copies of this map are filed in the records of Eureka County, Nevada.

The location monument, corners and side centers are each 4" diameter PVC pipe posts 5' in length, set 1' in the ground or mound of stone. The location and markings on each corner and side center are more particularly described as follows:

	Description	Markings
Corner No. 1	NE Corner	NE COR Nee # <u>583</u>
Corner No. 2	SE Corner	SE COR Nee # <u>"</u>
Corner No. 3	South Side Center	SSC Nee # <u>"</u>
Corner No. 4	SW Corner	SW COR Nee # <u>"</u>
Corner No. 5	NW Corner	NW COR Nee # <u>"</u>
Corner No. 6	North Side Center	NSC Nee # <u>"</u>

The monumentation and marking of the corners was completed by the 5th day of September, 1986.

DATED this 5th day of September, 1986.

RECORDED AT REQUEST OF  
Placer U.S. Inc.  
 BOOK 149 PAGE 019

OWNER:

Placer U.S. Inc.  
 One California Street, Suite 2500  
 San Francisco, California 94111

*David P. Parker*

Agent for Placer U.S. Inc.

86 SEP 22 A 8:46

OFFICIAL RECORDS  
 EUREKA COUNTY, NEVADA  
 MIN. DEPARTMENT RECORDS  
 FILE No. 104884  
 FEE \$ 5.75



104885

CERTIFICATE OF LOCATION  
NEVADA

KNOW ALL MEN BY THESE PRESENTS, That Placer U.S. Inc., having an office and place of business at One California Street, Suite 2500, San Francisco, California 94111, has located the

Nee 584

lode mining claim the 30 day of July, 1986, under and by the virtue of the mining laws and regulations of the United States and the State of Nevada.

The number of linear feet claimed in length along the course of the vein from the point of discovery is 1490 feet in an easterly direction and 10 feet in an westerly direction, together with 300 feet on each side of the center of the vein or lode for the entire length of the claim.

The general course or strike of the vein or lode as near as may be determined is east and west.

The claim is located in the unsurveyed:

SW 1/4, Section 12, Township 26 N, Range 48E, MDM,  
     1/4, Section     , Township     , Range     , MDM,  
     1/4, Section     , Township     , Range     , MDM,  
     1/4, Section     , Township     , Range     , MDM,

in Cortez Mining District, Eureka County, Nevada.

The location work consisted of making a mining claim map as provided in Nevada Revised Statutes 517.040. Two copies of this map are filed in the records of Eureka County, Nevada.

The location monument, corners and side centers are each 4" diameter PVC pipe posts 5' in length, set 1' in the ground or mound of stone. The location and markings on each corner and side center are more particularly described as follows:

	Description	Markings
Corner No. 1	NE Corner	NE COR Nee # <u>584</u>
Corner No. 2	SE Corner	SE COR Nee # <u>    </u>
Corner No. 3	South Side Center	SSC Nee # <u>    </u>
Corner No. 4	SW Corner	SW COR Nee # <u>    </u>
Corner No. 5	NW Corner	NW COR Nee # <u>    </u>
Corner No. 6	North Side Center	NSC Nee # <u>    </u>

The monumentation and marking of the corners was completed by the 5th day of September, 1986.

DATED this 5th day of September, 1986.

RECORDED AT REQUEST OF  
Placer U.S. Inc.  
BOOK: 149 PAGE 030

86 SEP 22 A 8: 48

OFFICIAL RECORDS  
EUREKA COUNTY, NEVADA  
M.H. REBALEATI, RECORDER  
FILE NO. 104885  
FEE \$ 5.75

OWNER:

Placer U.S. Inc.  
One California Street, Suite 2500  
San Francisco, California 94111

*David P. Parker*  
Agent for Placer U.S. Inc.



104886

CERTIFICATE OF LOCATION  
NEVADA

KNOW ALL MEN BY THESE PRESENTS, That Placer U.S. Inc., having an office and place of business at One California Street, Suite 2500, San Francisco, California 94111, has located the

See 585

lode mining claim the 30 day of July, 1986, under and by the virtue of the mining laws and regulations of the United States and the State of Nevada.

The number of linear feet claimed in length along the course of the vein from the point of discovery is 10 feet in an easterly direction and 1440 feet in an westerly direction, together with 300 feet on each side of the center of the vein or lode for the entire length of the claim.

The general course or strike of the vein or lode as near as may be determined is east and west.

The claim is located in the unsurveyed:

SW 1/4, Section 12, Township 26 N, Range 48E, MDM,  
1/4, Section     , Township     , Range     , MDM,  
     1/4, Section     , Township     , Range     , MDM,  
     1/4, Section     , Township     , Range     , MDM,

in Cortez Mining District, Eureka County, Nevada.

The location work consisted of making a mining claim map as provided in Nevada Revised Statutes 517.040. Two copies of this map are filed in the records of Eureka County, Nevada.

The location monument, corners and side centers are each 4" diameter PVC pipe posts 5' in length, set 1' in the ground or mound of stone. The location and markings on each corner and side center are more particularly described as follows:

	Description	Markings
Corner No. 1	NE Corner	NE COR <u>See # 585</u>
Corner No. 2	SE Corner	SE COR <u>See # " "</u>
Corner No. 3	South Side Center	SSC <u>See # " "</u>
Corner No. 4	SW Corner	SW COR <u>See # " "</u>
Corner No. 5	NW Corner	NW COR <u>See # " "</u>
Corner No. 6	North Side Center	NSC <u>See # " "</u>


The monumentation and marking of the corners was completed by the 5th day of September, 1986.

DATED this 5th day of September, 1986.

RECORDED AT REQUEST OF  
Placer U.S. Inc.  
BOOK 149 PAGE 921.

OWNER:

Placer U.S. Inc.  
One California Street, Suite 2500  
San Francisco, California 94111



Agent for Placer U.S. Inc.

86 SEP 22 A 8:46

OFFICIAL RECORDS  
EUREKA COUNTY, NEVADA  
N.E. REBALLAD RECORDS  
FILE No. 104886  
FEE \$ 5.75

BOOK | 49 PAGE 21

104887

CERTIFICATE OF LOCATION  
NEVADA

KNOW ALL MEN BY THESE PRESENTS, That Placer U.S. Inc., having an office and place of business at One California Street, Suite 2500, San Francisco, California 94111, has located the

Nee 586

lode mining claim the 30 day of July, 1986, under and by the virtue of the mining laws and regulations of the United States and the State of Nevada.

The number of linear feet claimed in length along the course of the vein from the point of discovery is 1490 feet in an easterly direction and 10 feet in an westerly direction, together with 300 feet on each side of the center of the vein or lode for the entire length of the claim.

The general course or strike of the vein or lode as near as may be determined is east and west.

The claim is located in the unsurveyed:

SW 1/4, Section 12, Township 26 N, Range 48E, MDM,  
1/4, Section \_\_\_\_\_, Township \_\_\_\_\_, Range \_\_\_\_\_, MDM,  
1/4, Section \_\_\_\_\_, Township \_\_\_\_\_, Range \_\_\_\_\_, MDM,  
1/4, Section \_\_\_\_\_, Township \_\_\_\_\_, Range \_\_\_\_\_, MDM,

in Cortez Mining District, Eureka County, Nevada.

The location work consisted of making a mining claim map as provided in Nevada Revised Statutes 517.040. Two copies of this map are filed in the records of Eureka County, Nevada.

The location monument, corners and side centers are each 4" diameter PVC pipe posts 5' in length, set 1' in the ground or mound of stone. The location and markings on each corner and side center are more particularly described as follows:

	Description	Markings
Corner No. 1	NE Corner	NE COR Nee # <u>586</u>
Corner No. 2	SE Corner	SE COR Nee # <u>"</u>
Corner No. 3	South Side Center	SSC Nee # <u>"</u>
Corner No. 4	SW Corner	SW COR Nee # <u>"</u>
Corner No. 5	NW Corner	NW COR Nee # <u>"</u>
Corner No. 6	North Side Center	NSC Nee # <u>"</u>

The monumentation and marking of the corners was completed by the 5th day of September, 1986.

DATED this 5th day of September, 1986.


RECORDED AT REQUEST OF  
Placer U.S. Inc.  
BOOK 149 PAGE 222

86 SEP 22 A 8:46

OFFICIAL RECORDS  
EUREKA COUNTY, NEVADA  
M.R. REBALEATI, RECORDER  
FILE NO. 104887  
FEE \$15.75

OWNER:

Placer U.S. Inc.  
One California Street, Suite 2500  
San Francisco, California 94111



Agent for Placer U.S. Inc.

BOOK 149 PAGE 22