

106587

86 DEC 11 AIO: 19

OFFICIAL RECORDS
EUREKA COUNTY, NEVADA
C.L. REGALATI, RECORDER
FILE NO. 106587
FEE \$ 5.75

CERTIFICATE OF LOCATION - NEVADA

THE UNDERSIGNED, hereby certifies that ATLAS PRECIOUS METALS, INC., by its Agent, the undersigned, does hereby locate the WI 264 Lode Mining Claim on this 12th day of November, 1986, situated in the Unknown Mining District, Eureka County, Nevada.

Said Claim is located in the NE (SE 1/4) (SW) (Quarter) Section(s) 8 (B) (9) (9), Township 22 N, Range 50 E, Mt. Diablo P.M., and more particularly described as follows, to wit:

Beginning at the northeast corner post No. 1,

Thence, 600 feet in a South direction to Post No. 2,
Thence, 375 feet in a West direction to Post No. 3,
Thence, 375 feet in a West direction to Post No. 4,
Thence, 600 feet in a North direction to Post No. 5,
Thence, 375 feet in a East direction to Post No. 6,
Thence, 375 feet in a East direction to Post No. 1,

the point of beginning and all posts being 3" X 4' PVC.

The claim monument on which the Notice is posted lies approximately midway between the two sides and is 10 feet from the East end and 740 feet from the West end. The general course of the Lode as near as may be is East and West.

To tie this Claim to the Public Survey, begin at the Northeast corner, Section 23, Township 22 N, Range 50 E, Mt. Diablo P.M., bear North, 8300 feet, and West, 16300 feet to the northeast corner of this Claim.

The location work consisted of making the map as provided in NRS 517.040.
Dated November 26, A.D., 1986, and filed in duplicate.

Atlas Precious Metals, inc.
P.O. Box 1207
Moab, Utah 84532

By: Terry Zenk
Its Agent
Locator

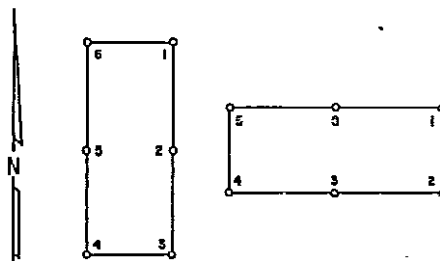
STATE OF WYOMING)
COUNTY OF FREMONT) SS.

Sworn to and acknowledged before me this 3rd day of December, 1986, by Terry Zenk as Agent for ATLAS PRECIOUS METALS, INC.

My Commission Expires:

May 25, 1988

Robert W. Schlichting
Notary Public
Robert W. Schlichting - Notary Public
County of Fremont State of Wyoming
My Commission Expires May 25, 1988



86 DEC 11 A10:19

OFFICIAL RECORDS
EUREKA COUNTY, NEVADA
13. N. REBALEATH 8533058
FILE NO. 106588
P. 5-75

106588

CERTIFICATE OF LOCATION - NEVADA

THE UNDERSIGNED, hereby certifies that ATLAS PRECIOUS METALS, INC., by its Agent, the undersigned, does hereby locate the WI 265 Lode Mining Claim on this 12th day of November, 1986, situated in the Unknown Mining District, Eureka County, Nevada.

Said Claim is located in the NW (SW) (Quarter) Section(s) 9 (9), Township 22 N, Range 50 E, Mt. Diablo P.M., and more particularly described as follows, to wit:

Beginning at the northeast corner post No. 1,

Thence, 600 feet in a SOUTH direction to Post No. 2,
Thence, 750 feet in a WEST direction to Post No. 3,
Thence, 750 feet in a WEST direction to Post No. 4,
Thence, 600 feet in a NORTH direction to Post No. 5,
Thence, 750 feet in a EAST direction to Post No. 6,
Thence, 750 feet in a EAST direction to Post No. 1,

the point of beginning and all posts being 3" X 4' PVC.

The claim monument on which the Notice is posted lies approximately midway between the two sides and is 1490 feet from the East end and 10 feet from the West end. The general course of the Lode as near as may be is East and West.

To tie this Claim to the Public Survey, begin at the Northeast corner, Section 23, Township 22 N, Range 50 E, Mt. Diablo P.M., bear North, 8300 feet, and West, 14800 feet to the northeast corner of this Claim.

The location work consisted of making the map as provided in HRS 517.040. Dated November 26, A.D., 1986, and filed in duplicate.

Atlas Precious Metals, Inc.
P.O. Box 1207
Moab, Utah 84532

By: Terry Zenk
Its Agent
-Locator-


STATE OF WYOMING }
COUNTY OF FREMONT } ss.

Sworn to and acknowledged before me this 21st day of December, 1986, by Terry Zenk as Agent for ATLAS PRECIOUS METALS, INC.

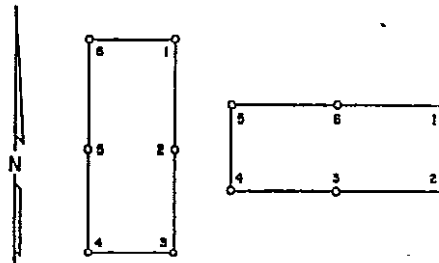
My Commission Expires:

May 25, 1988

BOOK 153 PAGE 055



86 DEC 11 AIO: 19



106589

OFFICIAL RECORDS
EUREKA COUNTY, NEVADA
H.M. REDALE
FILE NO. 106589
FEE \$ 5.75

CERTIFICATE OF LOCATION - NEVADA

THE UNDERSIGNED, hereby certifies that ATLAS PRECIOUS METALS, INC., by its Agent, the undersigned, does hereby locate the WI 266 Lode Mining Claim on this 12th day of November, 1986, situated in the Unknown Mining District, Eureka County, Nevada.

Said Claim is located in the NE (NW) (Quarter) Section(s) 8 (9), Township 22 N, Range 50 E, Mt. Diablo P.M., and more particularly described as follows, to wit:

Beginning at the northeast corner post No. 1,

Thence, 600 feet in a SOUTH direction to Post No. 2,
Thence, 750 feet in a WEST direction to Post No. 3,
Thence, 750 feet in a WEST direction to Post No. 4,
Thence, 600 feet in a NORTH direction to Post No. 5,
Thence, 750 feet in a EAST direction to Post No. 6,
Thence, 750 feet in a EAST direction to Post No. 1,

the point of beginning and all posts being 3" X 4' PVC.

The claim monument on which the Notice is posted lies approximately midway between the two sides and is 10 feet from the East end and 1490 feet from the West end. The general course of the Lode as near as may be is East and West.

To tie this Claim to the Public Survey, begin at the Northeast corner, Section 23, Township 22 N, Range 50 E, Mt. Diablo P.M., bear North, 8900 feet, and West, 16300 feet to the northeast corner of this Claim.

The location work consisted of making the map as provided in HRS 517.040.
Dated November 26, A.D., 1986, and filed in duplicate.

Atlas Precious Metals, Inc.
P.O. Box 1207
Moab, Utah 84532

By: Terry Zenk
Its Agent
Locator


STATE OF WYOMING)
COUNTY OF FREMONT) SS.

Sworn to and acknowledged before me this 3rd day of December, 1986, by Terry Zenk as Agent for ATLAS PRECIOUS METALS, INC.,

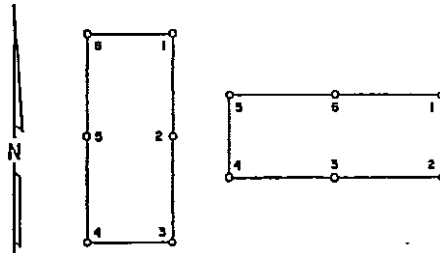
My Commission Expires:

May 25, 1988

BOOK 153 PAGE 056



86 DEC 11 A10:19



OFFICIAL RECORDS
EUREKA COUNTY, NEVADA
M.N. RESALEABLE RECORDS
FILE NO. 106590
FEE \$ 5.75

106590

CERTIFICATE OF LOCATION - NEVADA

THE UNDERSIGNED, hereby certifies that ATLAS PRECIOUS METALS, INC., by its Agent, the undersigned, does hereby locate the WI 267 Lode Mining Claim on this 12th day of November, 1986, situated in the Unknown Mining District, Eureka County, Nevada.

Said Claim is located in the (NW) (Quarter) Section(s) 9, Township 22 N, Range 50 E, Mt. Diablo P.M., and more particularly described as follows, to wit:

Beginning at the northeast corner post No. 1,

Thence, 600 feet in a SOUTH direction to Post No. 2,
Thence, 750 feet in a WEST direction to Post No. 3,
Thence, 750 feet in a WEST direction to Post No. 4,
Thence, 600 feet in a NORTH direction to Post No. 5,
Thence, 750 feet in a EAST direction to Post No. 6,
Thence, 750 feet in a EAST direction to Post No. 1,

the point of beginning and all posts being 3" X 4' PVC.

The claim monument on which the Notice is posted lies approximately midway between the two sides and is 1490 feet from the East end and 10 feet from the West end. The general course of the lode as near as may be is East and West.

To tie this Claim to the Public Survey, begin at the Northeast corner, Section 23, Township 22 N, Range 50 E, Mt. Diablo P.M., bear North, 8900 feet, and West, 14800 feet to the northeast corner of this Claim.

The location work consisted of making the map as provided in HRS 517.040. Dated November 26, A.D., 1986, and filed in duplicate.

Atlas Precious Metals, Inc.
P.O. Box 1207
Meab, Utah 84532

By: Terry Zenk
As Agent
Locator


STATE OF WYOMING)
COUNTY OF FREMONT) ss.

Sworn to and acknowledged before me this 3rd day of December, 1986, by Terry Zenk as Agent for ATLAS PRECIOUS METALS, INC.

My Commission Expires:

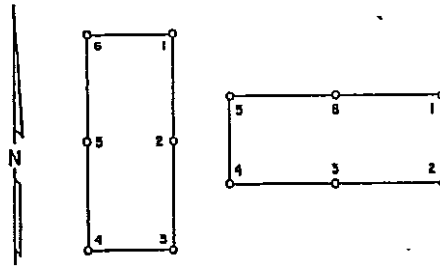
May 25, 1988

Robert W. Schlichting
Notary Public



BOOK 153 PAGE 057

26 DEC 11 AIO: 20



OFFICIAL RECORDS
EUREKA COUNTY, NEVADA
M.N. REDEALTY RECORDER
FILE NO. 106591
FEE \$5.75

106591

CERTIFICATE OF LOCATION - NEVADA

THE UNDERSIGNED, hereby certifies that ATLAS PRECIOUS METALS, INC., by its Agent, the undersigned, does hereby locate the WI 268 Lode Mining Claim on this 12th day of November, 1986, situated in the Unknown Mining District, Eureka County, Nevada.

Said Claim is located in the NE (NW) (Quarter) Section(s) 8 (9), Township 22 N, Range 50 E, Mt. Diablo P.M., and more particularly described as follows, to wit:

Beginning at the northeast corner post No. 1,

Thence, 600 feet in a SOUTH direction to Post No. 2,
Thence, 750 feet in a WEST direction to Post No. 3,
Thence, 750 feet in a WEST direction to Post No. 4,
Thence, 600 feet in a NORTH direction to Post No. 5,
Thence, 750 feet in a EAST direction to Post No. 6,
Thence, 750 feet in a EAST direction to Post No. 1,

the point of beginning and all posts being 3" X 4' PVC.

The claim monument on which the Notice is posted lies approximately midway between the two sides and is 10 feet from the East end and 1490 feet from the West end. The general course of the lode as near as may be is East and West.

To tie this Claim to the Public Survey, begin at the Northeast corner, Section 23, Township 22 N, Range 50 E, Mt. Diablo P.M., bear North, 9500 feet, and West, 16300 feet to the northeast corner of this Claim.

The location work consisted of making the map as provided in HRS 517.040. Dated November 26, A.D., 1986, and filed in duplicate.

Atlas Precious Metals, Inc.
P.O. Box 1207
Moab, Utah 84532

By: Terry Zenk
Its Agent
-Locator-


STATE OF WYOMING)
COUNTY OF FREMONT) SS.

Sworn to and acknowledged before me this 3rd day of December, 1986, by Terry Zenk as Agent for ATLAS PRECIOUS METALS, INC.,

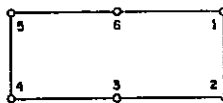
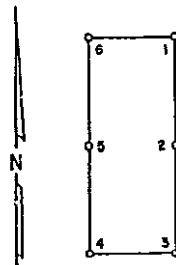
My Commission Expires:

May 25, 1988

BOOK 153 PAGE 058



86 DEC 11 AIO: 20



OFFICIAL RECORDS
EUREKA COUNTY, NEVADA
H.N. REBALEATI, RECORDER
FILE NO. 106592
FEE \$ 5.75

106592

CERTIFICATE OF LOCATION - NEVADA

THE UNDERSIGNED, hereby certifies that ATLAS PRECIOUS METALS, INC., by its Agent, the undersigned, does hereby locate the WI 269 Lode Mining Claim on this 12th day of November, 1986, situated in the Unknown Mining District, Eureka County, Nevada.

Said Claim is located in the NW (Quarter) Section(s) 9, Township 22 N, Range 50 E, Mt. Diablo P.M., and more particularly described as follows, to wit:

Beginning at the northeast corner post No. 1,

Thence, 600 feet in a SOUTH direction to Post No. 2,
Thence, 750 feet in a WEST direction to Post No. 3,
Thence, 750 feet in a WEST direction to Post No. 4,
Thence, 600 feet in a NORTH direction to Post No. 5,
Thence, 750 feet in a EAST direction to Post No. 6,
Thence, 750 feet in a EAST direction to Post No. 1,

the point of beginning and all posts being 3" X 4' PVC.

The claim monument on which the Notice is posted lies approximately midway between the two sides and is 1490 feet from the East end and 10 feet from the West end. The general course of the Lode as near as may be is East and West.

To tie this Claim to the Public Survey, begin at the Northeast corner, Section 23, Township 22 N, Range 50 E, Mt. Diablo P.M., bear North, 9500 feet, and West, 14800 feet to the northeast corner of this Claim.

The location work consisted of making the map as provided in NRS 517.040. Dated November 26, A.D., 1986, and filed in duplicate.

Atlas Precious Metals, Inc.
P.O. Box 1207
Moab, Utah 84532

By: Terry Zenk
Its Agent
Locator


STATE OF WYOMING)
COUNTY OF FREMONT) ss.

Sworn to and acknowledged before me this 3rd day of December, 1986, by Terry Zenk as Agent for ATLAS PRECIOUS METALS, INC.

My Commission Expires:

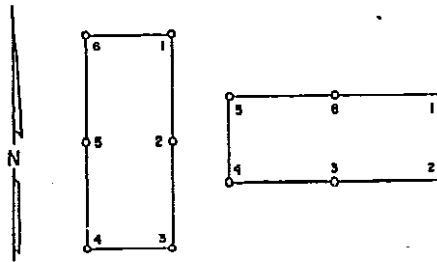
May 25, 1988

Robert W. Schlichting
Notary Public



BOOK 153 PAGE 059

86 DEC 11 AIO: 20



OFFICIAL RECORDS
EUREKA COUNTY, NEVADA
M.N. REBALEATI, RECORDER
FILE NO. 106593
FEES \$ 5.75

106593

CERTIFICATE OF LOCATION - NEVADA

THE UNDERSIGNED, hereby certifies that ATLAS PRECIOUS METALS, INC., by its Agent, the undersigned, does hereby locate the WI 270 Lode Mining Claim on this 12th day of November, 1986, situated in the Unknown Mining District, Eureka County, Nevada.

Said Claim is located in the NE (NW) (Quarter) Section(s) 8 (9), Township 22 N, Range 50 E, Mt. Diablo P.M., and more particularly described as follows, to wit:

Beginning at the northeast corner post No. 1,

Thence, 600 feet in a SOUTH direction to Post No. 2,
Thence, 750 feet in a WEST direction to Post No. 3,
Thence, 750 feet in a WEST direction to Post No. 4,
Thence, 600 feet in a NORTH direction to Post No. 5,
Thence, 750 feet in a EAST direction to Post No. 6,
Thence, 750 feet in a EAST direction to Post No. 1,

the point of beginning and all posts being 3" X 4' PVC.

The claim monument on which the Notice is posted lies approximately midway between the two sides and is 10 feet from the East end and 1490 feet from the West end. The general course of the lode as near as may be is East and West.

To tie this Claim to the Public Survey, begin at the Northeast corner, Section 23, Township 22 N, Range 50 E, Mt. Diablo P.M., bear North, 10100 feet, and West, 16300 feet to the northeast corner of this Claim.

The location work consisted of making the map as provided in NRS 517.040. Dated November 26, A.D., 1986, and filed in duplicate.

Atlas Precious Metals, Inc.
P.O. Box 1207
Moab, Utah 84532

By: Terry Zenk
Its Agent
-Locator-

STATE OF WYOMING)
COUNTY OF FREMONT) ss.

Sworn to and acknowledged before me this 3rd day of December, 1986, by Terry Zenk as Agent for ATLAS PRECIOUS METALS, INC.

My Commission Expires:

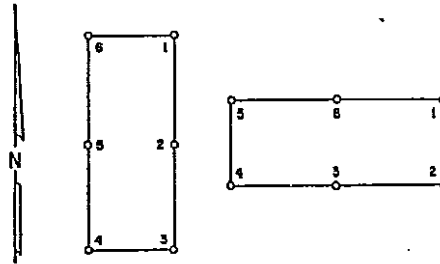
May 25, 1988

BOOK 153 PAGE 60

Robert W. Schlichting
Notary Public
Robert W. Schlichting - Notary Public
County of WYOMING State of WYOMING
My Commission Expires May 25, 1988

86 DEC 11 AIO: 20

OFFICIAL RECORDS
EUREKA COUNTY, NEVADA
H.M. REDALEATI, RECORDER
FILE NO. 106594
FEE \$ 5.75



106594

CERTIFICATE OF LOCATION - NEVADA

THE UNDERSIGNED, hereby certifies that ATLAS PRECIOUS METALS, INC., by its Agent, the undersigned, does hereby locate the WI 271 Lode Mining Claim on this 12th day of November, 1986, situated in the Unknown Mining District, Eureka County, Nevada.

Said Claim is located in the NE(NW)(SE)(SW)quarter Section(s) 8(9)(5)(4), Township 22 N, Range 50 E, Mt. Diablo P.M., and more particularly described as follows, to wit:

Beginning at the northeast corner post No. 1,

Thence, 600 feet in a SOUTH direction to Post No. 2,
Thence, 750 feet in a WEST direction to Post No. 3,
Thence, 750 feet in a WEST direction to Post No. 4,
Thence, 600 feet in a NORTH direction to Post No. 5,
Thence, 750 feet in a EAST direction to Post No. 6,
Thence, 750 feet in a EAST direction to Post No. 1,

the point of beginning and all posts being 3" X 4' PVC.

The claim monument on which the Notice is posted lies approximately midway between the two sides and is 10 feet from the East end and 1490 feet from the West end. The general course of the Lode as near as may be is East and West.

To tie this Claim to the Public Survey, begin at the Northeast corner, Section 23, Township 22 N, Range 50 E, Mt. Diablo P.M., bear North, 10700 feet, and West, 16300 feet to the northeast corner of this Claim.

The location work consisted of making the map as provided in NRS 517.040.
Dated November 26, A.D., 1986, and filed in duplicate.

Atlas Precious Metals, Inc.
P.O. Box 1207
Moab, Utah 84532


By: Terry Zenk
Its Agent
Locator

STATE OF WYOMING)
COUNTY OF FREMONT) ss.

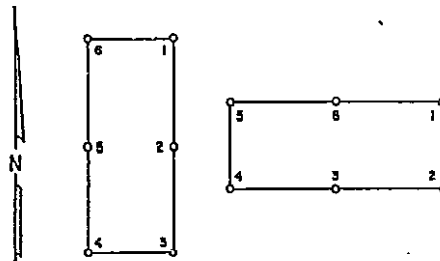
Sworn to and acknowledged before me this 3rd day of December, 1986, by Terry Zenk as Agent for ATLAS PRECIOUS METALS, INC.

My Commission Expires:

May 25, 1988



86 DEC 11 AIO: 20



OFFICIAL RECORDS
EUREKA COUNTY, NEVADA
H.N. REBALEATI, RECORDER
FILE NO. 106595
FEE \$ 5.75

106595

CERTIFICATE OF LOCATION - NEVADA

THE UNDERSIGNED, hereby certifies that ATLAS PRECIOUS METALS, INC., by its Agent, the undersigned, does hereby locate the WI 272 Lode Mining Claim on this 12th day of November, 1986, situated in the Unknown Mining District, Eureka County, Nevada.

Said Claim is located in the SE (SW) (Quarter) Section(s) 5 (4), Township 22 N, Range 50 E, Mt. Diablo P.M., and more particularly described as follows, to wit:

Beginning at the northeast corner post No. 1,

Thence, 600 feet in a SOUTH direction to Post No. 2,
Thence, 750 feet in a WEST direction to Post No. 3,
Thence, 750 feet in a WEST direction to Post No. 4,
Thence, 600 feet in a NORTH direction to Post No. 5,
Thence, 750 feet in a EAST direction to Post No. 6,
Thence, 750 feet in a EAST direction to Post No. 1,

the point of beginning and all posts being 3" X 4' PVC.

The claim monument on which the Notice is posted lies approximately midway between the two sides and is 10 feet from the East end and 1490 feet from the West end. The general course of the Lode as near as may be is East and West.

To tie this Claim to the Public Survey, begin at the Northeast corner, Section 23, Township 22 N, Range 50 E, Mt. Diablo P.M., bear North, 11300 feet, and West, 16300 feet to the northeast corner of this Claim.

The location work consisted of making the map as provided in MRS 517.040.
Dated November 26, A.D., 1986, and filed in duplicate.

Atlas Precious Metals, Inc.
P.O. Box 1207
Moab, Utah 84532

By: Terry Zenk
its Agent
Locator-


STATE OF WYOMING)
COUNTY OF FREMONT) SS.

Sworn to and acknowledged before me this 3rd day of December, 1986, by Terry Zenk as Agent for ATLAS PRECIOUS METALS, INC.

My Commission Expires:

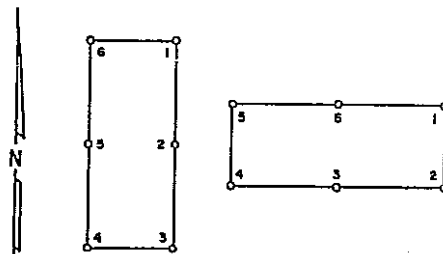
May 25, 1988

Robert W. Schliching
Notary Public



86 DEC 11 AIO: 20

OFFICIAL RECORDS
EUREKA COUNTY, NEVADA
M.N. REBALEATI RECORDER
FILE NO. 106596
FEE \$ 5.75



106596

CERTIFICATE OF LOCATION - NEVADA

THE UNDERSIGNED, hereby certifies that ATLAS PRECIOUS METALS, INC., by its Agent, the undersigned, does hereby locate the WI 273 Lode Mining Claim on this 12th day of November, 1986, situated in the Unknown Mining District, Eureka County, Nevada.

Said Claim is located in the NE (SE) (Quarter) Section(s) 8 (5), Township 22 N, Range 50 E, Mt. Diablo P.M., and more particularly described as follows, to wit:

Beginning at the northeast corner post No. 1,

Thence, 750 feet in a South direction to Post No. 2,
Thence, 750 feet in a South direction to Post No. 3,
Thence, 600 feet in a West direction to Post No. 4,
Thence, 750 feet in a North direction to Post No. 5,
Thence, 750 feet in a North direction to Post No. 6,
Thence, 600 feet in a East direction to Post No. 1,

the point of beginning and all posts being 3" X 4' PVC.

The claim monument on which the Notice is posted lies approximately midway between the two sides and is 300 feet from the North end and 1200 feet from the South end. The general course of the Lode as near as may be is North and South.

To tie this Claim to the Public Survey, begin at the Northeast corner, Section 23, Township 22 N, Range 50 E, Mt. Diablo P.M., bear North, 11300 feet, and West, 17800 feet to the northeast corner of this Claim.

The location work consisted of making the map as provided in HRS 517.040.
Dated November 26, A.D., 1986, and filed in duplicate.

Atlas Precious Metals, Inc.
P.O. Box 1207
Moab, Utah 84532

By: Terry Zenk
Its Agent
Locator


STATE OF WYOMING)
COUNTY OF PREMONT) SS.

Sworn to and acknowledged before me this 3rd day of December, 1986, by Terry Zenk as Agent for ATLAS PRECIOUS METALS, INC.

My Commission Expires:

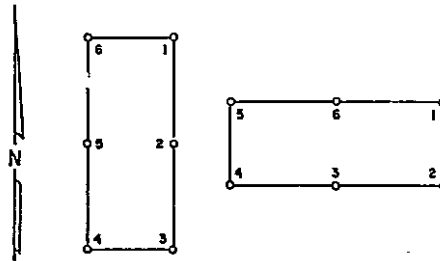
May 25, 1988

Notary Public



86 DEC 11 AIO: 20

OFFICIAL RECORDS
EUREKA COUNTY, NEVADA
H.N. REBALEATI, RECORDER
FILE NO. 106597
FEE \$ 5.75



106597

CERTIFICATE OF LOCATION - NEVADA

THE UNDERSIGNED, hereby certifies that ATLAS PRECIOUS METALS, INC., by its Agent, the undersigned, does hereby locate the WI 274 Lode Mining Claim on this 12th day of November, 1986, situated in the Unknown Mining District, Eureka County, Nevada.

Said Claim is located in the SE (SW) (Quarter) Section(s) 5 (4), Township 22 N, Range 50 E, Mt. Diablo P.M., and more particularly described as follows, to wit:

Beginning at the northeast corner post No. 1,

Thence, 750 feet in a South direction to Post No. 2,
Thence, 750 feet in a South direction to Post No. 3,
Thence, 600 feet in a West direction to Post No. 4,
Thence, 750 feet in a North direction to Post No. 5,
Thence, 750 feet in a North direction to Post No. 6,
Thence, 00 feet in a East direction to Post No. 1,

the point of beginning and all posts being 3" X 4' PVC.

The claim monument on which the Notice is posted lies approximately midway between the two sides and is 10 feet from the South end and 1490 feet from the North end. The general course of the Lode as near as may be is North and South.

To tie this Claim to the Public Survey, begin at the Northeast corner, Section 23, Township 22 N, Range 50 E, Mt. Diablo P.M., bear North, 12800 feet, and West, 16300 feet to the northeast corner of this Claim.

The location work consisted of making the map as provided in NRS 517.040.
Dated November 26, A.D., 1986, and filed in duplicate.

Atlas Precious Metals, Inc.
P.O. Box 1207
Moab, Utah 84532

By: Terry Zenk
Its Agent
-Locator-


STATE OF WYOMING)
COUNTY OF FREMONT) SS.

Sworn to and acknowledged before me this 3rd day of December, 1986, by Terry Zenk as Agent for ATLAS PRECIOUS METALS, INC.

My Commission Expires:

May 25, 1988

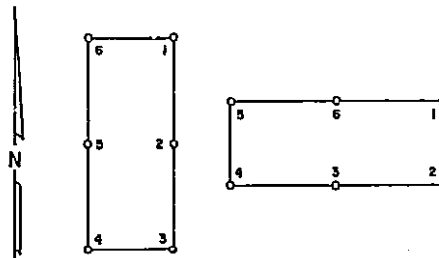
Robert W. Schlichting
Notary Public



BOOK | 53 PAGE 64

84 DEC 11 AIO: 21

OFFICIAL RECORDS
EUREKA COUNTY, NEVADA
M.N. REBALEATI, RECORDER
FILE NO. 106598
FEE \$ 5.75



106598

CERTIFICATE OF LOCATION - NEVADA

THE UNDERSIGNED, hereby certifies that ATLAS PRECIOUS METALS, INC., by its Agent, the undersigned, does hereby locate the WI 275 Lode Mining Claim on this 12th day of November, 1986, situated in the Unknown Mining District, Eureka County, Nevada.

Said Claim is located in the SE (SW) (Quarter) Section(s) 8 (9), Township 22 N, Range 50 E, Mt. Diablo P.M., and more particularly described as follows, to wit:

Beginning at the northeast corner post No. 1,

Thence, 300 feet in a SOUTH direction to Post No. 2,
Thence, 300 feet in a SOUTH direction to Post No. 3,
Thence, 600 feet in a WEST direction to Post No. 4,
Thence, 300 feet in a NORTH direction to Post No. 5,
Thence, 300 feet in a NORTH direction to Post No. 6,
Thence, 600 feet in a EAST direction to Post No. 1,

the point of beginning and all posts being 3" X 4' PVC.

The claim monument on which the Notice is posted lies approximately midway between the two sides and is 10 feet from the North end and 590 feet from the South end. The general course of the Lode as near as may be is North and South.

To tie this Claim to the Public Survey, begin at the Northeast corner, Section 23, Township 22 N, Range 50 E, Mt. Diablo P.M., bear North, 7700 feet, and West, 16000 feet to the northeast corner of this Claim.

The location work consisted of making the map as provided in NRS 517.040.
Dated November 26, A.D., 1986, and filed in duplicate.

Atlas Precious Metals, Inc.
P.O. Box 1207
Moab, Utah 84532

By: Terry Zenk
Its Agent
-Locator-

STATE OF WYOMING)
COUNTY OF FREMONT) SS.

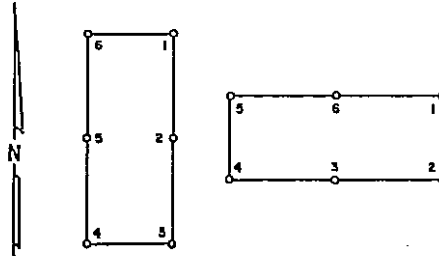
Sworn to and acknowledged before me this 3rd day of December, 1986, by Terry Zenk as Agent for ATLAS PRECIOUS METALS, INC.,

My Commission Expires:

May 25, 1988

Robert W. Schlichting
Notary Public
Robert W. Schlichting - Notary Public
County of Fremont State of Wyoming
My Commission Expires May 25, 1988

86 DEC 11 AIO: 21



OFFICIAL RECORDS
EUREKA COUNTY, NEVADA
M.N. REBALEATI, RECORDER
FILE NO. 106599
FEE \$ 5.75

106599

CERTIFICATE OF LOCATION - NEVADA

THE UNDERSIGNED, hereby certifies that ATLAS PRECIOUS METALS, INC., by its Agent, the undersigned, does hereby locate the WI 276 Lode Mining Claim on this 22nd day of November, 1986, situated in the Unknown Mining District, Eureka County, Nevada.

Said Claim is located in the NE(SE)(SW)(NW) Quarter Section(s) 5(5)(4)(4), Township 22 N, Range 50 E, Mt. Diablo P.M., and more particularly described as follows, to wit:

Beginning at the northeast corner post No. 1,

Thence, 300 feet in a South direction to Post No. 2,
Thence, 300 feet in a West direction to Post No. 3,
Thence, 300 feet in a West direction to Post No. 4,
Thence, 300 feet in a North direction to Post No. 5,
Thence, 300 feet in a East direction to Post No. 6,
Thence, 300 feet in a East direction to Post No. 1,

the point of beginning and all posts being 3" X 4' PVC.

The claim monument on which the Notice is posted lies approximately midway between the two sides and is 10 feet from the EAST end and 590 feet from the WEST end. The general course of the Lode as near as may be is East and West.

To tie this Claim to the Public Survey, begin at the Northeast corner, Section 23, Township 22 N, Range 50 E, Mt. Diablo P.M., bear North, 13100 feet, and West, 16300 feet to the northeast corner of this Claim.

The location work consisted of making the map as provided in NRS 517.040. Dated November 26, A.D., 1986, and filed in duplicate.

Atlas Precious Metals, Inc.
P.O. Box 1207
Moab, Utah 84532

By: Terry Zenk
Its Agent
Locator

STATE OF WYOMING)
COUNTY OF FREMONT) ss.

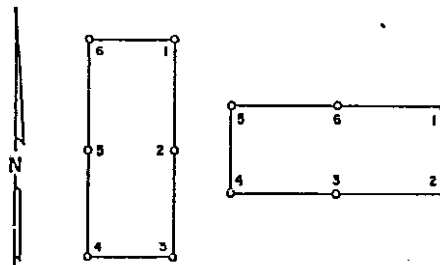
Sworn to and acknowledged before me this 3rd day of December, 1986, by Terry Zenk as Agent for ATLAS PRECIOUS METALS, INC.,

My Commission Expires:

May 25, 1988

Robert W. Schlichting
Notary Public
Robert W. Schlichting - Notary Public
County of Fremont State of Wyoming
My Commission Expires May 25, 1988

86 DEC 11 AIO: 21



OFFICIAL RECORDS
EUREKA COUNTY, NEVADA
M.N. REBALEATI, RECORDER
FILE NO. 106600
FEE \$ 5.75

106600

CERTIFICATE OF LOCATION - NEVADA

THE UNDERSIGNED, hereby certifies that ATLAS PRECIOUS METALS, INC., by its Agent, the undersigned, does hereby locate the WI 277 Lode Mining Claim on this 22nd day of November, 1986, situated in the Unknown Mining District, Eureka County, Nevada.

Said Claim is located in the NE (NW) (Quarter) Section(s) 5 (4), Township 22 N, Range 50 E, Mt. Diablo P.M., and more particularly described as follows, to wit:

Beginning at the northeast corner post No. 1,

Thence, 600 feet in a SOUTH direction to Post No. 2,
Thence, 750 feet in a WEST direction to Post No. 3,
Thence, 750 feet in a WEST direction to Post No. 4,
Thence, 600 feet in a NORTH direction to Post No. 5,
Thence, 750 feet in a EAST direction to Post No. 6,
Thence, 750 feet in a EAST direction to Post No. 1,

the point of beginning and all posts being 3" X 4' PVC.

The claim monument on which the Notice is posted lies approximately midway between the two sides and is 10 feet from the East end and 1490 feet from the West end. The general course of the Lode as near as may be is East and West.

To tie this Claim to the Public Survey, begin at the Northeast corner, Section 23, Township 22 N, Range 50 E, Mt. Diablo P.M., bear North, 1370 feet, and West, 16300 feet to the northeast corner of this Claim.

The location work consisted of making the map as provided in NRS 517.040. Dated November 26, A.D., 1986, and filed in duplicate.

Atlas Precious Metals, Inc.
P.O. Box 1207
Moab, Utah 84532

By: Terry Zenk
Its Agent
-Locator-

STATE OF WYOMING)
COUNTY OF FREMONT) ss.

Sworn to and acknowledged before me this 30th day of December, 1986, by Terry Zenk as Agent for ATLAS PRECIOUS METALS, INC.,

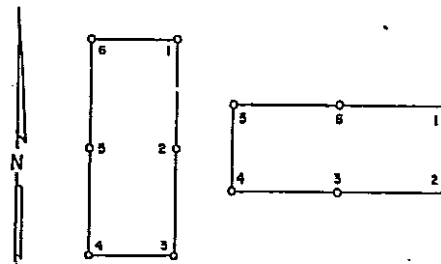
My Commission Expires:

May 25, 1988

BOOK 153 PAGE 67

Robert W. Schlichting
Notary Public
Robert W. Schlichting - Notary Public
County of Fremont State of Wyoming
My Commission Expires May 25, 1988

86 DEC 11 A10:21



OFFICIAL RECORDS
EUREKA COUNTY, NEVADA
M.H. REBEATH, RECORDER
FILE NO. 106601
FEE \$ 5.75

106601

CERTIFICATE OF LOCATION - NEVADA

THE UNDERSIGNED, hereby certifies that ATLAS PRECIOUS METALS, INC., by its Agent, the undersigned, does hereby locate the WI 278 Lode Mining Claim on this 22nd day of November, 1986, situated in the Unknown Mining District, Eureka County, Nevada.

Said Claim is located in the NE (NW) (Quarter) Section(s) 5 (4), Township 22 N, Range 50 E, Mt. Diablo P.M., and more particularly described as follows, to wit:

Beginning at the northeast corner post No. 1,

Thence, 600 feet in a SOUTH direction to Post No. 2,
Thence, 750 feet in a WEST direction to Post No. 3,
Thence, 750 feet in a WEST direction to Post No. 4,
Thence, 600 feet in a NORTH direction to Post No. 5,
Thence, 750 feet in a EAST direction to Post No. 6,
Thence, 750 feet in a EAST direction to Post No. 1,

the point of beginning and all posts being 3" X 4' PVC.

The claim monument on which the Notice is posted lies approximately midway between the two sides and is 70 feet from the East end and 1490 feet from the West end. The general course of the Lode as near as may be is East and West.

To tie this Claim to the Public Survey, begin at the Northeast corner, Section 23, Township 22 N, Range 50 E, Mt. Diablo P.M., bear North, 14300 feet, and West, 16300 feet to the northeast corner of this Claim.

The location work consisted of making the map as provided in NRS 517.040.
Dated November 26, A.D., 1986, and filed in duplicate.

Atlas Precious Metals, Inc.
P.O. Box 1207
Moab, Utah 84532

By: Terry Zenk
Its Agent
-Locator-

STATE OF WYOMING)
COUNTY OF FREMONT) ss.

Sworn to and acknowledged before me this 3rd day of December, 1986, by Terry Zenk as Agent for ATLAS PRECIOUS METALS, INC.

My Commission Expires:

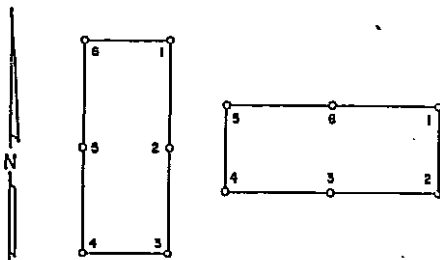
May 25, 1988

Robert W. Schlichting
Notary Public
Robert W. Schlichting - Notary Public
County of Fremont State of Wyoming
My Commission Expires May 25, 1988

BOOK 153 PAGE 68

86 DEC 11 AIO: 21

OFFICIAL RECORDS
EUREKA COUNTY, NEVADA
M.N. REBALEATI, RECORDER
FILE NO. 106602
P# 5.75



106602

CERTIFICATE OF LOCATION - NEVADA

THE UNDERSIGNED, hereby certifies that ATLAS PRECIOUS METALS, INC., by its Agent, the undersigned, does hereby locate the WT 279 Lode Mining Claim on this 22nd day of November, 1986, situated in the Unknown Mining District, Eureka County, Nevada.

Said Claim is located in the NE (NW) (Quarter) Section(s) 5 (4), Township 22 N, Range 50 E, Mt. Diablo P.M., and more particularly described as follows, to wit:

Beginning at the northeast corner post No. 1,

Thence, 600 feet in a SOUTH direction to Post No. 2,
Thence, 750 feet in a WEST direction to Post No. 3,
Thence, 750 feet in a WEST direction to Post No. 4,
Thence, 600 feet in a NORTH direction to Post No. 5,
Thence, 750 feet in a EAST direction to Post No. 6,
Thence, 750 feet in a EAST direction to Post No. 1,

the point of beginning and all posts being 3" X 4' PVC.

The claim monument on which the Notice is posted lies approximately midway between the two sides and is 10 feet from the East end and 1490 feet from the West end. The general course of the Lode as near as may be is East and West.

To tie this Claim to the Public Survey, begin at the Northeast corner, Section 23, Township 22 N, Range 50 E, Mt. Diablo P.M., bear North, 14900 feet, and West, 16300 feet to the northeast corner of this Claim.

The location work consisted of making the map as provided in NRS 517.040, Dated November 26, A.D., 1986, and filed in duplicate.

Atlas Precious Metals, Inc.
P.O. Box 1207
Moab, Utah 84532

By: Terry Zenk
Its Agent
-Locator

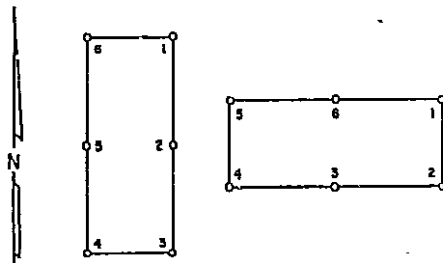
STATE OF WYOMING)
COUNTY OF FREMONT) ss.

Sworn to and acknowledged before me this 31 day of December, 1986, by Terry Zenk as Agent for ATLAS PRECIOUS METALS, INC.,

My Commission Expires:

May 25, 1988

Robert W. Schlichting
Notary Public
Robert W. Schlichting - Notary Public
County of Fremont State of Wyoming
My Commission Expires May 25, 1988



86 DEC 11 AID: 21

OFFICIAL RECORDS
EUREKA COUNTY, NEVADA
E.N. REBELETTI, RECORDER
FILE NO. 106603
FEE \$ 5.75

106603

CERTIFICATE OF LOCATION - NEVADA

THE UNDERSIGNED, hereby certifies that ATLAS PRECIOUS METALS, INC., by its Agent, the undersigned, does hereby locate the WT 280 Lode Mining Claim on this 22nd day of November, 1986, situated in the Unknown Mining District, Eureka County, Nevada.

Said Claim is located in the NE (NW) (Quarter) Section(s) 5 (4), Township 22 N, Range 50 E, Mt. Diablo P.M., and more particularly described as follows, to wit:

Beginning at the northeast corner post No. 1,

Thence, 600 feet in a SOUTH direction to Post No. 2,
Thence, 750 feet in a WEST direction to Post No. 3,
Thence, 750 feet in a WEST direction to Post No. 4,
Thence, 600 feet in a NORTH direction to Post No. 5,
Thence, 750 feet in a EAST direction to Post No. 6,
Thence, 750 feet in a EAST direction to Post No. 1,

the point of beginning and all posts being 3" X 4" PVC.

The claim monument on which the Notice is posted lies approximately midway between the two sides and is 10 feet from the East end and 1490 feet from the West end. The general course of the Lode as near as may be is East and West.

To tie this Claim to the Public Survey, begin at the Northeast corner, Section 23, Township 22 N, Range 50 E, Mt. Diablo P.M., bear North, 15500 feet, and West, 16300 feet to the northeast corner of this Claim.

The location work consisted of making the map as provided in NRS 517.040.
Dated November 26, A.D., 1986, and filed in duplicate.

Atlas Precious Metals, Inc.
P.O. Box 1207
Moab, Utah 84532

By: Terry Zenk
Its Agent
Locator-

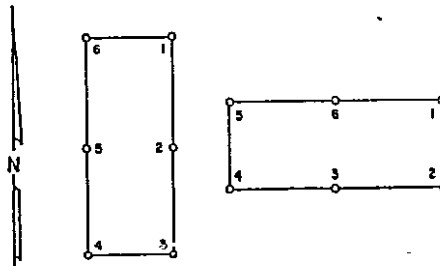
STATE OF WYOMING)
COUNTY OF FREMONT) ss.

Sworn to and acknowledged before me this 3rd day of December, 1986, by Terry Zenk as Agent for ATLAS PRECIOUS METALS, INC.

My Commission Expires:

May 25, 1988

Robert W. Schlichting
Notary Public
Robert W. Schlichting - Notary Public
County of Fremont State of Wyoming
My Commission Expires May 25, 1988



86 DEC 11 AIO: 21

OFFICIAL RECORDS
EUREKA COUNTY, NEVADA
M.N. REBALEATI, RECORDER
FILE NO. 106604
FEE \$ 5.75

106604

CERTIFICATE OF LOCATION - NEVADA

THE UNDERSIGNED, hereby certifies that ATLAS PRECIOUS METALS, INC., by its Agent, the undersigned, does hereby locate the WT 281 Lode Mining Claim on this 22nd day of November, 1986, situated in the Unknown Mining District, Eureka County, Nevada.

Said Claim is located in the NE(NW)(SE)(SW)(Quarter) Section(s) 5(4)(32)(33), Township 22(22)(23)(23) Range 50 E, Mt. Diablo P.M., and more particularly described as follows, to wit:

Beginning at the northeast corner post No. 1,

Thence, 600 feet in a SOUTH direction to Post No. 2,
Thence, 750 feet in a WEST direction to Post No. 3,
Thence, 750 feet in a WEST direction to Post No. 4,
Thence, 600 feet in a NORTH direction to Post No. 5,
Thence, 750 feet in a EAST direction to Post No. 6,
Thence, 750 feet in a EAST direction to Post No. 1,

the point of beginning and all posts being 3" X 4' PVC

The claim monument on which the Notice is posted lies approximately midway between the two sides and is 10 feet from the East end and 1490 feet from the West end. The general course of the Lode as near as may be is East and West.

To tie this Claim to the Public Survey, begin at the Northeast corner, Section 23, Township 22 N, Range 50 E, Mt. Diablo P.M., bear North, 16100 feet, and West, 16300 feet to the northeast corner of this Claim.

The location work consisted of making the map as provided in NRS 517.040.
Dated November 26, A.D., 1986, and filed in duplicate.

Atlas Precious Metals, Inc.
P.O. Box 1207
Moab, Utah 84532

By: Terry Zenk
Its Agent
-Locator-

STATE OF WYOMING)
COUNTY OF FREMONT) SS.

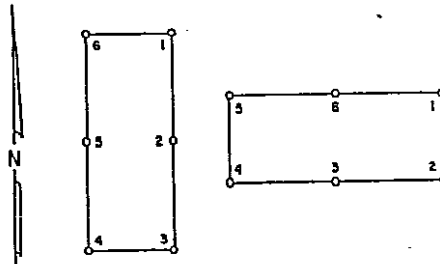
Sworn to and acknowledged before me this 31 day of December, 1986, by Terry Zenk as Agent for ATLAS PRECIOUS METALS, INC.

My Commission Expires:

May 25, 1988

Robert W. Schliching
Notary Public
Robert W. Schliching - Notary Public
County of Fremont State of Wyoming
My Commission Expires May 25, 1988

86 DEC 11 AIO: 21



OFFICIAL RECORDS
EUREKA COUNTY, NEVADA
M.N. REBALEATI, RECORDER
FILE NO. 106605
FEES \$ 5.75

106605

CERTIFICATE OF LOCATION - NEVADA

THE UNDERSIGNED, hereby certifies that ATLAS PRECIOUS METALS, INC., by its Agent, the undersigned, does hereby locate the WI 282 Lode Mining Claim on this 22nd day of November, 1986, situated in the Unknown Mining District, Eureka County, Nevada.

Said Claim is located in the SE (SW) (Quarter) Section(s) 32 (33), Township 23 N, Range 50 E, Mt. Diablo P.M., and more particularly described as follows, to wit:

Beginning at the northeast corner post No. 1,

Thence, 600 feet in a SOUTH direction to Post No. 2,
Thence, 750 feet in a WEST direction to Post No. 3,
Thence, 750 feet in a WEST direction to Post No. 4,
Thence, 600 feet in a NORTH direction to Post No. 5,
Thence, 750 feet in a EAST direction to Post No. 6,
Thence, 750 feet in a EAST direction to Post No. 1.

the point of beginning and all posts being 3" X 4' PVC.

The claim monument on which the Notice is posted lies approximately midway between the two sides and is 10 feet from the East end and 1490 feet from the West end. The general course of the lode as near as may be is East and West.

To tie this Claim to the Public Survey, begin at the Northeast corner, Section 23, Township 22 N, Range 50 E, Mt. Diablo P.M., bear North, 16700 feet, and West, 16300 feet to the northeast corner of this Claim.

The location work consisted of making the map as provided in NRS 517.040.
Dated November 26, A.D., 1986, and filed in duplicate.

Atlas Precious Metals, Inc.
P.O. Box 1207
Moab, Utah 84552

By:

STATE OF WYOMING)
COUNTY OF FREMONT) SS.

Sworn to and acknowledged before me this 3rd day of December,
1986, by Terry Zenk as Agent for ATLAS PRECIOUS METALS, INC.

My Commission Expires:

May 25, 1988

BOOK 153 PAGE 072

