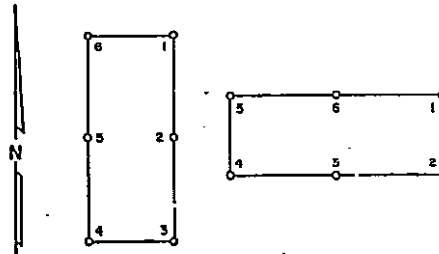


86 DEC 15 P 1:42



OFFICIAL RECORDS  
EUREKA COUNTY, NEVADA  
M.H. REBALEATI, RECORDER  
FILE NO. 106614  
FEE \$5.75

106614

CERTIFICATE OF LOCATION - NEVADA

THE UNDERSIGNED, hereby certifies that ATLAS PRECIOUS METALS, INC., by its Agent, the undersigned, does hereby locate the WI 243 Lode Mining Claim on this 5th day of November, 1986, situated in the Unknown Mining District, Eureka County, Nevada.

Said Claim is located in the SE(NE) (Quarter) Section(s) 28(33), Township 23 N., Range 50 E., Mt. Diablo P.M., and more particularly described as follows, to wit:

Beginning at the northeast corner post No. 1,

Thence, 750 feet in a South direction to Post No. 2,  
Thence, 750 feet in a South direction to Post No. 3,  
Thence, 600 feet in a West direction to Post No. 4,  
Thence, 750 feet in a North direction to Post No. 5,  
Thence, 750 feet in a North direction to Post No. 6,  
Thence, 600 feet in a East direction to Post No. 1,

the point of beginning and all posts being 3"x4' or 4"x4' PVC.

The claim monument on which the Notice is posted lies approximately midway between the two sides and is 10 feet from the north end and 1490 feet from the south end. The general course of the Lode as near as may be is north and south.

To tie this Claim to the Public Survey, begin at the northeast corner, Section 23, Township 22 N., Range 50 E., Mt. Diablo P.M., bear north, 21364 feet, and west, 13250 feet to the northeast corner of this Claim.

The location work consisted of making the map as provided in NRS 517.040.  
Dated December 4 A.D., 1986, and filed in duplicate.

Atlas Precious Metals, Inc.  
P.O. Box 1207  
Moab, Utah 84532

By: Gregory McN. French  
Its Agent  
-Locator-

STATE OF Utah )  
COUNTY OF Garfield ) SS.

Sworn to and acknowledged before me this 15th day of December, 1986, by Gregory McN. French as Agent for ATLAS PRECIOUS METALS, INC.



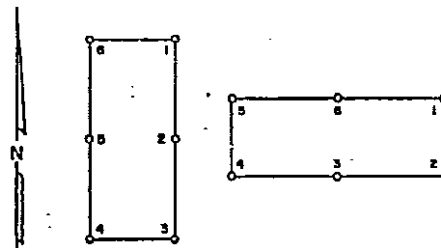
Gregory McN. French  
Notary Public

My Commission Expires:

1-1-87

86 DEC 15 P 1:42

OFFICIAL RECORDS  
EUREKA COUNTY, NEVADA  
FILE NO. 106615  
FEE \$ 5.75



106615

CERTIFICATE OF LOCATION - NEVADA

THE UNDERSIGNED, hereby certifies that ATLAS PRECIOUS METALS, INC., by its Agent, the undersigned, does hereby locate the WI 244 Lode Mining Claim on this 5th day of November, 1986, situated in the Unknown Mining District, Eureka County, Nevada.

Said Claim is located in the SE (Quarter) Section(s) 28, Township 23 N., Range 50 E., Mt. Diablo P.M., and more particularly described as follows, to wit:

Beginning at the northeast corner post No. 1,

Thence, 750 feet in a South direction to Post No. 2,  
Thence, 750 feet in a South direction to Post No. 3,  
Thence, 600 feet in a West direction to Post No. 4,  
Thence, 750 feet in a North direction to Post No. 5,  
Thence, 750 feet in a North direction to Post No. 6,  
Thence, 600 feet in a East direction to Post No. 1,

the point of beginning and all posts being 3"x4" or 4"x4" PVC.

The claim monument on which the Notice is posted lies approximately midway between the two sides and is 1490 feet from the north end and 10 feet from the south end. The general course of the Lode as near as may be is north and south.

To tie this Claim to the Public Survey, begin at the northeast corner, Section 23, Township 22 N., Range 50 E., Mt. Diablo P.M., bear north, 22864 feet, and west, 13250 feet to the northeast corner of this Claim.

The location work consisted of making the map as provided in HRS 517.040.  
Dated December 4 A.D., 1986, and filed in duplicate.

Atlas Precious Metals, Inc.  
P.O. Box 1207  
Moab, Utah 84532

By: Gregory McN. French  
Its Agent  
-Locator-

STATE OF Utah }  
COUNTY OF Garfield } ss.

Sworn to and acknowledged before me this 15th day of December, 1986, by Gregory McN. French as Agent for ATLAS PRECIOUS METALS, INC.

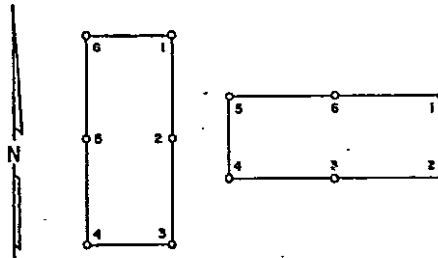


Gregory McN. French  
Notary Public

My Commission Expires:

1-1-87

26 DEC 15 P 1:43



OFFICIAL RECORDS  
EUREKA COUNTY, NEVADA  
H.M. REBALEATI, RECORDER  
FILE NO. 106616  
FEE \$ 5.75

106616

CERTIFICATE OF LOCATION - NEVADA

THE UNDERSIGNED, hereby certifies that ATLAS PRECIOUS METALS, INC., by its Agent, the undersigned, does hereby locate the WI 245 Lode Mining Claim on this 5th day of November, 1986, situated in the Unknown Mining District, Eureka County, Nevada.

Said Claim is located in the SW(NW) (Quarter) Section(s) 28(33), Township 23 N., Range 50 E., Mt. Diablo P.M., and more particularly described as follows, to wit:

Beginning at the northeast corner post No. 1,

Thence, 750 feet in a South direction to Post No. 2,  
Thence, 750 feet in a South direction to Post No. 3,  
Thence, 600 feet in a West direction to Post No. 4,  
Thence, 750 feet in a North direction to Post No. 5,  
Thence, 750 feet in a North direction to Post No. 6,  
Thence, 600 feet in a East direction to Post No. 1,

the point of beginning and all posts being 3"x4" or 4"x4 1/2" PVC.

The claim monument on which the Notice is posted lies approximately midway between the two sides and is 10 feet from the north end and 1490 feet from the south end. The general course of the Lode as near as may be is north and south.

To tie this Claim to the Public Survey, begin at the northeast corner, Section 23, Township 22 N., Range 50 E., Mt. Diablo P.M., bear north, 21364 feet, and west, 13850 feet to the northeast corner of this Claim.

The location work consisted of making the map as provided in NRS 517.040, Dated December 4 A.D., 1986, and filed in duplicate.

Atlas Precious Metals, Inc.  
P.O. Box 1207  
Moab, Utah 84532

By: Amy Mc. French  
Its Agent  
-Locator-

STATE OF Nevada ss.  
COUNTY OF Eureka

Sworn to and acknowledged before me this 15th day of December, 1986, by Gregory McN. French as Agent for ATLAS PRECIOUS METALS, INC.

David Shingleton  
Notary Public

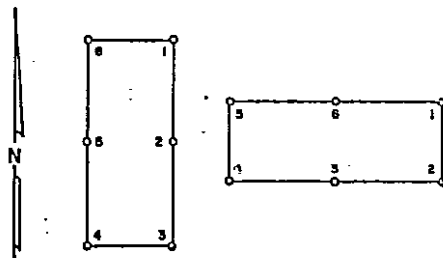
My Commission Expires:

1-1-87

BOOK 153 PAGE 085

86 DEC 15 P 1: 43

OFFICIAL RECORDS  
EUREKA COUNTY, NEVADA  
M.M. REBALEATI, RECORDER  
FILE NO. 106617  
FEES \$ 5.75



106617

CERTIFICATE OF LOCATION - NEVADA

THE UNDERSIGNED, hereby certifies that ATLAS PRECIOUS METALS, INC., by its Agent, the undersigned, does hereby locate the WI 246 Lode Mining Claim on this 5th day of November, 19 86, situated in the Unknown Mining District, Eureka County, Nevada.

Said Claim is located in the SW (Quarter) Section(s) 28, Township 23 N., Range 50 E., Mt. Diablo P.M., and more particularly described as follows, to wit:

Beginning at the northeast corner post No. 1,

Thence, 750 feet in a South direction to Post No. 2,  
Thence, 750 feet in a South direction to Post No. 3,  
Thence, 600 feet in a West direction to Post No. 4,  
Thence, 750 feet in a North direction to Post No. 5,  
Thence, 750 feet in a North direction to Post No. 6,  
Thence, 600 feet in a East direction to Post No. 1,

the point of beginning and all posts being 3"x4' or 4"x4' PVC.

The claim monument on which the Notice is posted lies approximately midway between the two sides and is 1490 feet from the north end and 10 feet from the south end. The general course of the Lode as near as may be is north and south.

To tie this Claim to the Public Survey, begin at the northeast corner, Section 23, Township 22 N., Range 50 E., Mt. Diablo P.M., bear north, 22864 feet, and west, 13850 feet to the northeast corner of this Claim.

The location work consisted of making the map as provided in NRS 517.040.  
Dated December 4 A.D., 19 86, and filed in duplicate.

Atlas Precious Metals, Inc.  
P.O. Box 1207  
Moab, Utah 84532

By: Gregory McN. French  
1st Agent  
-Locator-

STATE OF Nevada )  
COUNTY OF Eureka ) ss.

Sworn to and acknowledged before me this 15th day of December, 19 86, by Gregory McN. French as Agent for ATLAS PRECIOUS METALS, INC.

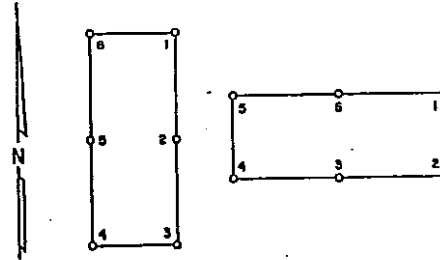
James H. Thayer  
Notary Public

My Commission Expires:

1-1-87

86 DEC 15 P 1:43

OFFICIAL RECORDS  
EUREKA COUNTY, NEVADA  
M.L. REGISTRATION DEPARTMENT  
FILE NO. 106618  
FEE \$5.75



106618

CERTIFICATE OF LOCATION - NEVADA

THE UNDERSIGNED, hereby certifies that ATLAS PRECIOUS METALS, INC., by its Agent, the undersigned, does hereby locate the WI 247 Lode Mining Claim on this 5th day of November, 1986, situated in the Unknown Mining District, Eureka County, Nevada.

Said Claim is located in the SW(NW) (Quarter) Section(s) 28(33), Township 23 N., Range 50 E., Mt. Diablo P.M., and more particularly described as follows, to wit:

Beginning at the northeast corner post No. 1,

Thence, 750 feet in a South direction to Post No. 2,  
Thence, 750 feet in a South direction to Post No. 3,  
Thence, 600 feet in a West direction to Post No. 4,  
Thence, 750 feet in a North direction to Post No. 5,  
Thence, 750 feet in a North direction to Post No. 6,  
Thence, 600 feet in a East direction to Post No. 1,

the point of beginning and all posts being 3"x4' or 4"x4 1/2' PVC.

The claim monument on which the Notice is posted lies approximately midway between the two sides and is 10 feet from the north end and 1490 feet from the south end. The general course of the Lode as near as may be is north and south.

To tie this Claim to the Public Survey, begin at the northeast corner, Section 23, Township 22 N., Range 50 E., Mt. Diablo P.M., bear north, 21364 feet, and west, 14450 feet to the northeast corner of this Claim.

The location work consisted of making the map as provided in NRS 517.040.  
Dated December 4 A.D., 1986, and filed in duplicate.

Atlas Precious Metals, Inc.  
P.O. Box 1207  
Moab, Utah 84532

By: Gregory McN. French  
Its Agent  
-Locator-

STATE OF Nevada SS.  
COUNTY OF Eureka

Sworn to and acknowledged before me this 15th day of December, 1986, by Gregory McN. French as Agent for ATLAS PRECIOUS METALS, INC.

James H. Shingleton  
Notary Public

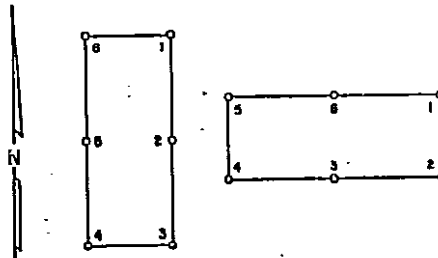
My Commission Expires:

1-1-87



86 DEC 15 P 1:43

OFFICIAL RECORDS  
EUREKA COUNTY, NEVADA  
H.N. REBALCATION  
FILE NO. 106619  
FEE \$ 5.75



106619

CERTIFICATE OF LOCATION - NEVADA

THE UNDERSIGNED, hereby certifies that ATLAS PRECIOUS METALS, INC., by its Agent, the undersigned, does hereby locate the WI 248 Lode Mining Claim on this 5th day of November, 1986, situated in the Unknown Mining District, Eureka County, Nevada.

Said Claim is located in the SW (Quarter) Section(s) 28, Township 23 N., Range 50 E., Mt. Diablo P.M., and more particularly described as follows, to wit:

Beginning at the northeast corner post No. 1,

Thence, 750 feet in a South direction to Post No. 2,  
Thence, 750 feet in a South direction to Post No. 3,  
Thence, 600 feet in a West direction to Post No. 4,  
Thence, 750 feet in a North direction to Post No. 5,  
Thence, 750 feet in a North direction to Post No. 6,  
Thence, 600 feet in a East direction to Post No. 1,

the point of beginning and all posts being 3"x4" or 4"x4" PVC.

The claim monument on which the Notice is posted lies approximately midway between the two sides and is 1490 feet from the north end and 10 feet from the south end. The general course of the Lode as near as may be is north and south.

To tie this Claim to the Public Survey, begin at the northeast corner, Section 23, Township 22 N., Range 50 E., Mt. Diablo P.M., bear north, 22864 feet, and west, 14450 feet to the northeast corner of this Claim.

The location work consisted of making the map as provided in NRS 517.040.  
Dated December 4 A.D., 1986, and filed in duplicate.

Atlas Precious Metals, Inc.  
P.O. Box 1207  
Moab, Utah 84532

By: Gregory McN. French  
Loc Agent  
Locator

STATE OF Nevada ss.  
COUNTY OF Eureka

Sworn to and acknowledged before me this 15th day of December, 1986, by Gregory McN. French as Agent for ATLAS PRECIOUS METALS, INC.

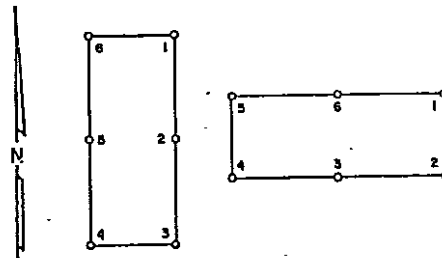
Notary Public

My Commission Expires:

1-1-87

86 DEC 15 P 1: 43

OFFICIAL RECORDS  
EUREKA COUNTY, NEVADA  
MIN. REDEVELOPMENT RECORDER  
FILE NO. 106620  
DEED S. 75



106620

CERTIFICATE OF LOCATION - NEVADA

THE UNDERSIGNED, hereby certifies that ATLAS PRECIOUS METALS, INC., by its Agent, the undersigned, does hereby locate the WI 249 Lode Mining Claim on this 5th day of November, 1986, situated in the Unknown Mining District, Eureka County, Nevada.

Said Claim is located in the SW(NW) (Quarter) Section(s) 28(33), Township 23 N., Range 50 E., Mt. Diablo P.M., and more particularly described as follows, to wit:

Beginning at the northeast corner post No. 1,

Thence, 750 feet in a South direction to Post No. 2,  
Thence, 750 feet in a South direction to Post No. 3,  
Thence, 600 feet in a West direction to Post No. 4,  
Thence, 750 feet in a North direction to Post No. 5,  
Thence, 750 feet in a North direction to Post No. 6,  
Thence, 600 feet in a East direction to Post No. 1,

the point of beginning and all posts being 3"x4" or 4"x4" PVC.

The claim monument on which the Notice is posted lies approximately midway between the two sides and is 10 feet from the north end and 1490 feet from the south end. The general course of the Lode as near as may be is north and south.

To tie this Claim to the Public Survey, begin at the northeast corner, Section 23, Township 22 N., Range 50 E., Mt. Diablo P.M., bear north, 21364 feet, and west, 15050 feet to the northeast corner of this Claim.

The location work consisted of making the map as provided in NRS 517.040.  
Dated December 4 A.D., 1986, and filed in duplicate.

Atlas Precious Metals, Inc.  
P.O. Box 1207  
Moab, Utah 84532

By: Apex Moh. French  
Its Agent  
-Locator-

STATE OF Utah }  
COUNTY OF Carson } ss.

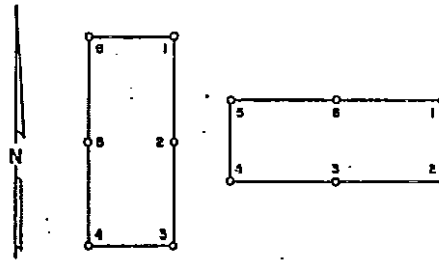
Sworn to and acknowledged before me this 15th day of November, 1986, by Gregory McN. French as Agent for ATLAS PRECIOUS METALS, INC.

Carol Chapple  
Notary Public

My Commission Expires:

1-1-87

86 DEC 15 P 1:43



OFFICIAL RECORDS  
EUREKA COUNTY, NEVADA  
H.M. REDAULT, RECORDER  
FILE NO. 106621  
FEE \$ 5.75

106621

CERTIFICATE OF LOCATION - NEVADA

THE UNDERSIGNED, hereby certifies that ATLAS PRECIOUS METALS, INC., by its Agent, the undersigned, does hereby locate the WI 250 Lode Mining Claim on this 5th day of November, 1986, situated in the Unknown Mining District, Eureka County, Nevada.

Said Claim is located in the SW (Quarter) Section(s) 28, Township 23 N., Range 50 E., Mt. Diablo P.M., and more particularly described as follows, to wit:

Beginning at the northeast corner post No. 1,

Thence, 750 feet in a South direction to Post No. 2,  
Thence, 750 feet in a South direction to Post No. 3,  
Thence, 600 feet in a West direction to Post No. 4,  
Thence, 750 feet in a North direction to Post No. 5,  
Thence, 750 feet in a North direction to Post No. 6,  
Thence, 600 feet in a East direction to Post No. 1,

the point of beginning and all posts being 3"x4' or 4"x4' PVC.

The claim monument on which the Notice is posted lies approximately midway between the two sides and is 1490 feet from the north end and 10 feet from the south end. The general course of the Lode as near as may be is north and south.

To tie this Claim to the Public Survey, begin at the northeast corner, Section 23, Township 22 N., Range 50 E., Mt. Diablo P.M., bear north, 22864 feet, and west, 15050 feet to the northeast corner of this Claim.

The location work consisted of making the map as provided in MRS 517.040.  
Dated December 4 A.D., 1986, and filed in duplicate.

Atlas Precious Metals, Inc.  
P.O. Box 1207  
Moab, Utah 84532

By: Gregory McN. French  
As Agent  
-Locator-

STATE OF Idaho )  
COUNTY OF Blaine ) ss.

Sworn to and acknowledged before me this 15th day of Dec, 1986, by Gregory McN. French as Agent for ATLAS PRECIOUS METALS, INC.

SEAL  
Affixed  
Notary Public

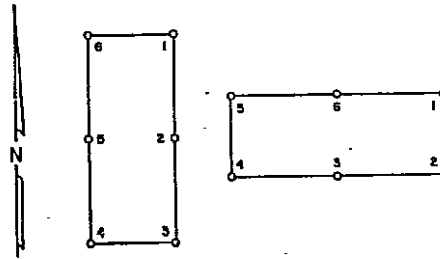
My Commission Expires:

1-1-87



86 DEC 15 P 1:43

OFFICIAL RECORDS  
EUREKA COUNTY, NEVADA  
MIN. REALESTATE RECORDER  
FILE NO. 106622  
FEES \$5.75



106622

CERTIFICATE OF LOCATION - NEVADA

THE UNDERSIGNED, hereby certifies that ATLAS PRECIOUS METALS, INC., by its Agent, the undersigned, does hereby locate the WI 251 Lode Mining Claim on this 5th day of November, 1986, situated in the Unknown Mining District, Eureka County, Nevada.

Said Claim is located in the SW(NW) (Quarter) Section(s) 28(33), Township 23 N., Range 50 E., Mt. Diablo P.M., and more particularly described as follows, to wit:

Beginning at the northeast corner post No. 1,

Thence, 750 feet in a South direction to Post No. 2,  
Thence, 750 feet in a South direction to Post No. 3,  
Thence, 600 feet in a West direction to Post No. 4,  
Thence, 750 feet in a North direction to Post No. 5,  
Thence, 750 feet in a North direction to Post No. 6,  
Thence, 600 feet in a East direction to Post No. 1,

the point of beginning and all posts being 3"x4" or 4"x4" PVC.

The claim monument on which the Notice is posted lies approximately midway between the two sides and is 10 feet from the north end and 1490 feet from the south end. The general course of the Lode as near as may be is north and south.

To tie this Claim to the Public Survey, begin at the northeast corner, Section 23, Township 22 N., Range 50 E., Mt. Diablo P.M., bear north, 21364 feet, and west, 15650 feet to the northeast corner of this Claim.

The location work consisted of making the map as provided in NRS 517.040. Dated December 4 A.D., 1986, and filed in duplicate.

Atlas Precious Metals, Inc.  
P.O. Box 1207  
Moab, Utah 84532

By: Gregory McN. French  
Its Agent  
-Locator-

STATE OF Nevada ss.  
COUNTY OF Eureka

Sworn to and acknowledged before me this 15th day of December, 1986, by Gregory McN. French as Agent for ATLAS PRECIOUS METALS, INC.



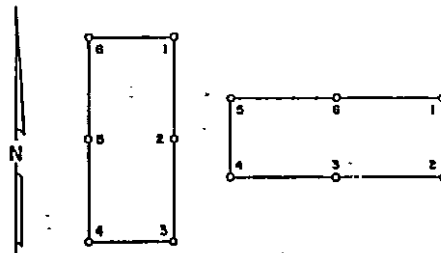
Gregory McN. French  
Notary Public

My Commission Expires:

1-1-87

86 DEC 15 P 1:43

OFFICIAL RECORDS  
EUREKA COUNTY, NEVADA  
M.N. REDEALATI, RECORDER  
FILE NO. 106623  
FEE \$ 5.75



**106623**  
CERTIFICATE OF LOCATION - NEVADA

THE UNDERSIGNED, hereby certifies that ATLAS PRECIOUS METALS, INC., by its Agent, the undersigned, does hereby locate the WI 252 Lode Mining Claim on this 5th day of November, 19 86, situated in the Unknown Mining District, Eureka County, Nevada.

Said Claim is located in the SW (Quarter) Section(s) 28, Township 23 N., Range 50 E., Mt. Diablo P.M., and more particularly described as follows, to wit:

Beginning at the northeast corner post No. 1,

Thence, 750 feet in a South direction to Post No. 2,  
Thence, 750 feet in a South direction to Post No. 3,  
Thence, 600 feet in a West direction to Post No. 4,  
Thence, 750 feet in a North direction to Post No. 5,  
Thence, 750 feet in a North direction to Post No. 6,  
Thence, 600 feet in a East direction to Post No. 1,

the point of beginning and all posts being 3"x4" or 4"x4" PVC.

The claim monument on which the Notice is posted lies approximately midway between the two sides and is 1490 feet from the north end and 10 feet from the south end. The general course of the Lode as near as may be is north and south.

To tie this Claim to the Public Survey, begin at the northeast corner, Section 23, Township 22 N., Range 50 E., Mt. Diablo P.M., bear north, 22864 feet, and west, 15650 feet to the northeast corner of this Claim.

The location work consisted of making the map as provided in NRS 517.040.  
Dated December 4 A.D., 19 86, and filed in duplicate.

Atlas Precious Metals, Inc.  
P.O. Box 1207  
Moab, Utah 84532

By: Gregory McN. French  
Its Agent  
-Locator-

STATE OF NV )  
COUNTY OF Eureka ) ss.

Sworn to and acknowledged before me this 15th day of Dec., 19 86, by Gregory McN. French as Agent for ATLAS PRECIOUS METALS, INC.

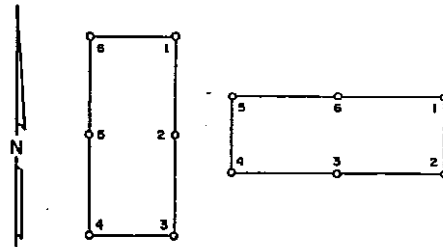
[Signature]  
Notary Public

My Commission Expires:

1-1-87

BOOK 153 PAGE 092

86 DEC 15 P 1: 43



OFFICIAL RECORDS  
EUREKA COUNTY, NEVADA  
M.N. REBALEATI RECORDED  
FILE NO. 106624  
FEE \$ 5.75

106624

CERTIFICATE OF LOCATION - NEVADA

THE UNDERSIGNED, hereby certifies that ATLAS PRECIOUS METALS, INC., by its Agent, the undersigned, does hereby locate the WI 253 Lode Mining Claim on this 5th day of November, 1986, situated in the Unknown Mining District, Eureka County, Nevada.

Said Claim is located in the SE 1/4 SW 1/4 (Quarter) Section(s) 29(32)(28)(33), Township 23 N., Range 50 E., Mt. Diablo P.M., and more particularly described as follows, to wit:

Beginning at the northeast corner post No. 1,

Thence, 750 feet in a South direction to Post No. 2,  
Thence, 750 feet in a South direction to Post No. 3,  
Thence, 600 feet in a West direction to Post No. 4,  
Thence, 750 feet in a North direction to Post No. 5,  
Thence, 750 feet in a North direction to Post No. 6,  
Thence, 600 feet in a East direction to Post No. 1,

the point of beginning and all posts being 3"x4" or 4"x4" PVC.

The claim monument on which the Notice is posted lies approximately midway between the two sides and is 10 feet from the north end and 1490 feet from the south end. The general course of the Lode as near as may be is north and south.

To tie this Claim to the Public Survey, begin at the northeast corner, Section 23, Township 22 N., Range 50 E., Mt. Diablo P.M., bear north, 21364 feet, and west, 16250 feet to the northeast corner of this Claim.

The location work consisted of making the map as provided in NRS 517.040.  
Dated December 4 A.D., 1986, and filed in duplicate.

Atlas Precious Metals, Inc.  
P.O. Box 1207  
Moab, Utah 84532

By: Gregory McN. French  
Its Agent  
-Locator-

STATE OF Nevada )  
COUNTY OF Eureka ) SS.

Sworn to and acknowledged before me this 5th day of December, 1986, by Gregory McN. French as Agent for ATLAS PRECIOUS METALS, INC.

John Shangle  
Notary Public

My Commission Expires:

1-1-87

86 DEC 15 P 1:43

OFFICIAL RECORDS  
EUREKA COUNTY, NEVADA  
M.N. REDEALTY RECORDER  
FILE NO. 106625  
FEE \$ 5.75

106625

CERTIFICATE OF LOCATION - NEVADA

THE UNDERSIGNED, hereby certifies that ATLAS PRECIOUS METALS, INC., by its Agent, the undersigned, does hereby locate the WI 254 Lode Mining Claim on this 5th day of November, 1986, situated in the Unknown Mining District, Eureka County, Nevada.

Said Claim is located in the SE(SW) (Quarter) Section(s) 29(28), Township 23 N., Range 50 E., Mt. Diablo P.M., and more particularly described as follows, to wit:

Beginning at the northeast corner post No. 1,

Thence, 750 feet in a South direction to Post No. 2,  
Thence, 750 feet in a South direction to Post No. 3,  
Thence, 600 feet in a West direction to Post No. 4,  
Thence, 750 feet in a North direction to Post No. 5,  
Thence, 750 feet in a North direction to Post No. 6,  
Thence, 600 feet in a East direction to Post No. 1,

the point of beginning and all posts being 3"x4" or 4"x4" PVC.

The claim monument on which the Notice is posted lies approximately midway between the two sides and is 1490 feet from the north end and 10 feet from the south end. The general course of the Lode as near as may be is north and south.

To tie this Claim to the Public Survey, begin at the northeast corner, Section 23, Township 22 N., Range 50 E., Mt. Diablo P.M., bear north, 22864 feet, and west, 16250 feet to the northeast corner of this Claim.

The location work consisted of making the map as provided in NRS 517.040.  
Dated December 4 A.D., 1986, and filed in duplicate.

Atlas Precious Metals, Inc.  
P.O. Box 1207  
Moab, Utah 84532

By: Gregory McN. French  
Agent  
-Locator-

STATE OF Nevada }  
COUNTY OF Eureka } SS.

Sworn to and acknowledged before me this 15th day of December, 1986, by Gregory McN. French as Agent for ATLAS PRECIOUS METALS, INC.

SEAL  
Affixed

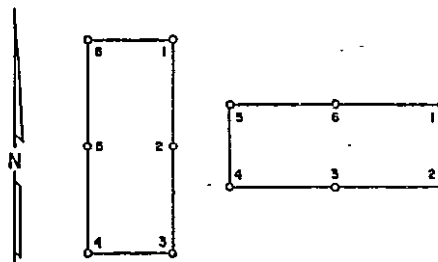
Notary Public

My Commission Expires:

1-1-87

86 DEC 15 P 1:43

OFFICIAL RECORDS  
EUREKA COUNTY, NEVADA  
M.N. REBALEATI, RECORDER  
FILE NO. 106626  
FEE \$ 5.75



106626

CERTIFICATE OF LOCATION - NEVADA

THE UNDERSIGNED, hereby certifies that ATLAS PRECIOUS METALS, INC., by its Agent, the undersigned, does hereby locate the WI 255 Lode Mining Claim on this 6th day of November, 1986, situated in the Unknown Mining District, Eureka County, Nevada.

Said Claim is located in the SW(NW) (Quarter) Section(s) 27(34), Township 23 N., Range 50 E., Mt. Diablo P.M., and more particularly described as follows, to wit:

Beginning at the northeast corner post No. 1,

Thence, 750 feet in a south direction to Post No. 2,  
Thence, 750 feet in a south direction to Post No. 3,  
Thence, 600 feet in a west direction to Post No. 4,  
Thence, 750 feet in a north direction to Post No. 5,  
Thence, 750 feet in a north direction to Post No. 6,  
Thence, 600 feet in a east direction to Post No. 1,

the point of beginning and all posts being 3"x4" or 4"x4" PVC.

The claim monument on which the Notice is posted lies approximately midway between the two sides and is 10 feet from the north end and 1490 feet from the south end. The general course of the Lode as near as may be is north and south.

To tie this Claim to the Public Survey, begin at the northeast corner, Section 23, Township 22 N., Range 50 E., Mt. Diablo P.M., bear north, 21140 feet, and west, 9020 feet to the northeast corner of this Claim.

The location work consisted of making the map as provided in MRS 517,040. Dated December 4 A.D., 1986, and filed in duplicate.

Atlas Precious Metals, Inc.  
P.O. Box 1207  
Moab, Utah 84532

By: Gregory McN. French  
Its Agent  
-Locator-

STATE OF Nevada SS.  
COUNTY OF Eureka

Sworn to and acknowledged before me this 15th day of Dec, 1986, by Gregory McN. French as Agent for ATLAS PRECIOUS METALS, INC.

SEAL

Affixed

Notary Public

My Commission Expires:

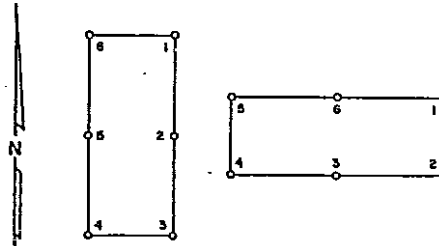
1-1-87

BOOK 153 PAGE 95



86 DEC 15 P 1: 43

OFFICIAL RECORDS  
EUREKA COUNTY, NEVADA  
H.H. REDALEATI, RECORDER  
FILE NO. 106627  
FEE \$ 5.75



106627

CERTIFICATE OF LOCATION - NEVADA

THE UNDERSIGNED, hereby certifies that ATLAS PRECIOUS METALS, INC., by its Agent, the undersigned, does hereby locate the WI 256 Lode Mining Claim on this 6th day of November, 1986, situated in the Unknown Mining District, Eureka County, Nevada.

Said Claim is located in the SW (Quarter) Section(s) 27, Township 23 N., Range 50 E., Mt. Diablo P.M., and more particularly described as follows, to wit:

Beginning at the northeast corner post No. 1,

Thence, 750 feet in a south direction to Post No. 2,  
Thence, 750 feet in a south direction to Post No. 3,  
Thence, 600 feet in a west direction to Post No. 4,  
Thence, 750 feet in a north direction to Post No. 5,  
Thence, 750 feet in a north direction to Post No. 6,  
Thence, 600 feet in a east direction to Post No. 1,

the point of beginning and all posts being 3"x4' or 4"x4' PVC.

The claim monument on which the Notice is posted lies approximately midway between the two sides and is 1490 feet from the north end and 10 feet from the south end. The general course of the Lode as near as may be is north and south.

To tie this Claim to the Public Survey, begin at the northeast corner, Section 23, Township 22 N., Range 50 E., Mt. Diablo P.M., bear north, 22640 feet, and west, 9020 feet to the northeast corner of this Claim.

The location work consisted of making the map as provided in NRS 517.040. Dated December 4 A.D., 1986, and filed in duplicate.

Atlas Precious Metals, Inc.  
P.O. Box 1207  
Moab, Utah 84532

By: Gregory McN. French  
Agent  
Locator

STATE OF Idaho }  
COUNTY OF Blaine } ss.

Sworn to and acknowledged before me this 15th day of Dec, 1986, by Gregory McN. French as Agent for ATLAS PRECIOUS METALS, INC.

My Commission Expires;

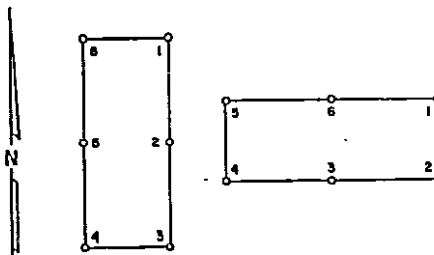
1-1-87

Gregory McN. French  
Notary Public  
SEAL  
Affirmation



86 DEC 15 P 1:43

OFFICIAL RECORDS  
EUREKA COUNTY, NEVADA  
M.M. REBALEATI, 106628  
FILE NO. 106628  
FEE \$5.75



106628  
CERTIFICATE OF LOCATION - NEVADA

THE UNDERSIGNED, hereby certifies that ATLAS PRECIOUS METALS, INC., by its Agent, the undersigned, does hereby locate the WI 257 Lode Mining Claim on this 6th day of November, 1986, situated in the Unknown Mining District, Eureka County, Nevada.

Said Claim is located in the SW(NW) (Quarter) Section(s) 27(34), Township 23 N., Range 50 E., Mt. Diablo P.M., and more particularly described as follows, to wit:

Beginning at the northeast corner post No. 1,

Thence, 750 feet in a south direction to Post No. 2,  
Thence, 750 feet in a south direction to Post No. 3,  
Thence, 600 feet in a west direction to Post No. 4,  
Thence, 750 feet in a north direction to Post No. 5,  
Thence, 750 feet in a north direction to Post No. 6,  
Thence, 600 feet in a east direction to Post No. 1,

the point of beginning and all posts being 3"x4' or 4"x4' PVC.

The claim monument on which the Notice is posted lies approximately midway between the two sides and is 10 feet from the north end and 1490 feet from the south end. The general course of the Lode as near as may be is north and south.

To tie this Claim to the Public Survey, begin at the northeast corner, Section 23, Township 22 N., Range 50 E., Mt. Diablo P.M., bear north, 21140 feet, and west, 9620 feet to the northeast corner of this Claim.

The location work consisted of making the map as provided in NRS 517.040.  
Dated December 4 A.D., 1986, and filed in duplicate.

Atlas Precious Metals, Inc.  
P.O. Box 1207  
Moab, Utah 84532

By: Gregory McN. French  
Its Agent  
-Locator-

STATE OF Idaho ss.  
COUNTY OF Caribou

Sworn to and acknowledged before me this 15th day of Dec, 1986, by Gregory McN. French as Agent for ATLAS PRECIOUS METALS, INC.

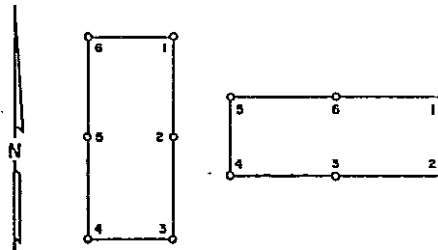
My Commission Expires:

1-1-89

Don French  
Notary Public

26 DEC 15 P 1:43

OFFICIAL RECORDS  
EUREKA COUNTY, NEVADA  
H.N. REBALEATI, RECORDER  
FILE NO. 106629  
FEE \$ 5.75



106629

CERTIFICATE OF LOCATION - NEVADA

THE UNDERSIGNED, hereby certifies that ATLAS PRECIOUS METALS, INC., by its Agent, the undersigned, does hereby locate the WI 258 Lode Mining Claim on this 6th day of November, 1986, situated in the Unknown Mining District, Eureka County, Nevada.

Said Claim is located in the SW (Quarter) Section(s) 27, Township 23 N., Range 50 E., Mt. Diablo P.M., and more particularly described as follows, to wit:

Beginning at the northeast corner post No. 1,

Thence, 750 feet in a south direction to Post No. 2,  
Thence, 750 feet in a south direction to Post No. 3,  
Thence, 600 feet in a west direction to Post No. 4,  
Thence, 750 feet in a north direction to Post No. 5,  
Thence, 750 feet in a north direction to Post No. 6,  
Thence, 600 feet in a east direction to Post No. 1,

the point of beginning and all posts being 3"x4' or 4"x4' PVC.

The claim monument on which the Notice is posted lies approximately midway between the two sides and is 1490 feet from the north end and 10 feet from the south end. The general course of the Lode as near as may be is north and south.

To tie this Claim to the Public Survey, begin at the northeast corner, Section 23, Township 22 N., Range 50 E., Mt. Diablo P.M., bear north, 22640 feet, and west, 9620 feet to the northeast corner of this Claim.

The location work consisted of making the map as provided in MRS 517.040.  
Dated December 4 A.D., 1986, and filed in duplicate.

Atlas Precious Metals, Inc.  
P.O. Box 1207  
Moab, Utah 84532

By: Gregory McN. French  
Its Agent  
-Locator-

STATE OF Nevada SS.  
COUNTY OF Eureka

Sworn to and acknowledged before me this 15th day of November, 1986, by Gregory McN. French as Agent for ATLAS PRECIOUS METALS, INC.

Affixed

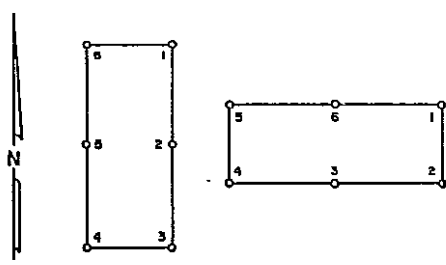
Notary Public

My Commission Expires:

1-1-87

86 DEC 15 P 1:43

OFFICIAL RECORDS  
EUREKA COUNTY, NEVADA  
H.N. REBALEATI, RECORDER  
FILE NO. 106630  
FEE \$ 5.75



106630

CERTIFICATE OF LOCATION - NEVADA

THE UNDERSIGNED, hereby certifies that ATLAS PRECIOUS METALS, INC., by its Agent, the undersigned, does hereby locate the WI 259 Lode Mining Claim on this 6th day of November, 1986, situated in the Unknown Mining District, Eureka County, Nevada.

Said Claim is located in the SW(NW) (Quarter) Section(s) 27(34), Township 23 N., Range 50 E., Mt. Diablo P.M., and more particularly described as follows, to wit:

Beginning at the northeast corner post No. 1,

- Thence, 750 feet in a south direction to Post No. 2,
- Thence, 750 feet in a south direction to Post No. 3,
- Thence, 600 feet in a west direction to Post No. 4,
- Thence, 750 feet in a north direction to Post No. 5,
- Thence, 750 feet in a north direction to Post No. 6,
- Thence, 600 feet in a east direction to Post No. 1,

the point of beginning and all posts being 3"x4" or 4"x4" PVC.

The claim monument on which the Notice is posted lies approximately midway between the two sides and is 10 feet from the north end and 1490 feet from the south end. The general course of the Lode as near as may be is north and south.

To tie this Claim to the Public Survey, begin at the northeast corner, Section 23, Township 22 N., Range 50 E., Mt. Diablo P.M., bear north, 21140 feet, and west, 10220 feet to the northeast corner of this Claim.

The location work consisted of making the map as provided in NRS 517.040. Dated December 4 A.D., 1986, and filed in duplicate.

Atlas Precious Metals, Inc.  
P.O. Box 1207  
Moab, Utah 84532

By: Gregory McN. French  
1st Agent  
-Locator-

STATE OF Nevada )  
COUNTY OF Eureka ) ss.

Sworn to and acknowledged before me this 15th day of Dec, 1986, by Gregory McN. French as Agent for ATLAS PRECIOUS METALS, INC.

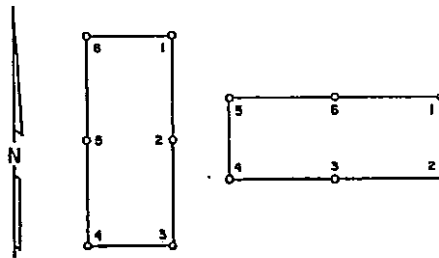
SEAL  
Affixed  
Notary Public

My Commission Expires:

1-1-87

86 DEC 15 P 1:43

OFFICIAL RECORDS  
EUREKA COUNTY, NEVADA  
M.H. REBALEATI, RECORDER  
FILE NO. 106631  
FEE \$ 5.75



106631

CERTIFICATE OF LOCATION - NEVADA

THE UNDERSIGNED, hereby certifies that ATLAS PRECIOUS METALS, INC., by its Agent, the undersigned, does hereby locate the WI 260 Lode Mining Claim on this 6th day of November, 1986, situated in the Unknown Mining District, Eureka County, Nevada.

Said Claim is located in the SW (Quarter) Section(s) 27, Township 23 N., Range 50 E., Mt. Diablo P.M., and more particularly described as follows, to wit:

Beginning at the northeast corner post No. 1,

Thence, 750 feet in a south direction to Post No. 2,  
Thence, 750 feet in a south direction to Post No. 3,  
Thence, 600 feet in a west direction to Post No. 4,  
Thence, 750 feet in a north direction to Post No. 5,  
Thence, 750 feet in a north direction to Post No. 6,  
Thence, 600 feet in a east direction to Post No. 1,

the point of beginning and all posts being 3"x4' or 4"x4' PVC.

The claim monument on which the Notice is posted lies approximately midway between the two sides and is 1490 feet from the north end and 10 feet from the south end. The general course of the Lode as near as may be is north and south.

To tie this Claim to the Public Survey, begin at the northeast corner, Section 23, Township 22 N., Range 50 E., Mt. Diablo P.M., bear north, 22640 feet, and west, 10220 feet to the northeast corner of this Claim.

The location work consisted of making the map as provided in NRS 517.040.  
Dated December 4 A.D., 1986, and filed in duplicate.

Atlas Precious Metals, Inc.  
P.O. Box 1207  
Moab, Utah 84532

By: [Signature]  
Its Agent  
-Locator-

STATE OF Idaho SS.  
COUNTY OF Caribou

Sworn to and acknowledged before me this 15th day of December, 1986, by Gregory McN. French as Agent for ATLAS PRECIOUS METALS, INC.

SEAL

Affixed

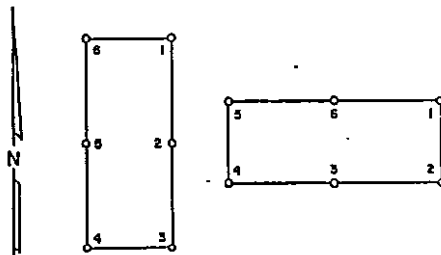
Notary Public

My Commission Expires:

1-1-87

86 DEC 15 P 1: 43

OFFICIAL RECORDS  
EUREKA COUNTY, NEVADA  
M.N. REBALEATI, RECORDER  
FILE NO. 106632  
FEE \$ 5.75



**106632**  
CERTIFICATE OF LOCATION - NEVADA

THE UNDERSIGNED, hereby certifies that ATLAS PRECIOUS METALS, INC., by its Agent, the undersigned, does hereby locate the WI 261 Lode Mining Claim on this 6th day of November, 1986, situated in the Unknown Mining District, Eureka County, Nevada.

Said Claim is located in the SW(NW) (Quarter) Section(s) 27(27), Township 23 N., Range 50 E., Mt. Diablo P.M., and more particularly described as follows, to wit:

Beginning at the northeast corner post No. 1,

Thence, 750 feet in a south direction to Post No. 2,  
Thence, 750 feet in a south direction to Post No. 3,  
Thence, 600 feet in a west direction to Post No. 4,  
Thence, 750 feet in a north direction to Post No. 5,  
Thence, 750 feet in a north direction to Post No. 6,  
Thence, 600 feet in a east direction to Post No. 1,

the point of beginning and all posts being 3"x4' or 4"x4' PVC.

The claim monument on which the Notice is posted lies approximately midway between the two sides and is 1490 feet from the north end and 10 feet from the south end. The general course of the Lode as near as may be is north and south.

To tie this Claim to the Public Survey, begin at the northeast corner, Section 23, Township 22 N., Range 50 E., Mt. Diablo P.M., bear north, 24140 feet, and west, 9020 feet to the northeast corner of this Claim.

The location work consisted of making the map as provided in NRS 517.040.  
Dated December 4 A.D., 1986, and filed in duplicate.

Atlas Precious Metals, Inc.  
P.O. Box 1207  
Moab, Utah 84532

By: Gregory McN. French  
Its Agent  
-Locator-

STATE OF Nevada ss.  
COUNTY OF Eureka

Sworn to and acknowledged before me this 15th day of December, 1986, by Gregory McN. French as Agent for ATLAS PRECIOUS METALS, INC.

James H. Hanger  
Notary Public

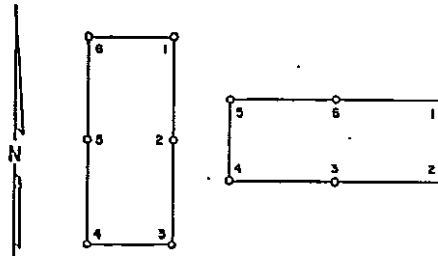
My Commission Expires:

1-1-89



86 DEC 15 P 1:43

OFFICIAL RECORDS  
EUREKA COUNTY, NEVADA  
M.H. REBALEATI, RECORDER  
FILE NO. 106633  
FEE \$5.75



106633

CERTIFICATE OF LOCATION - NEVADA

THE UNDERSIGNED, hereby certifies that ATLAS PRECIOUS METALS, INC., by its Agent, the undersigned, does hereby locate the WI 262 Lode Mining Claim on this 6th day of November, 1986, situated in the Unknown Mining District, Eureka County, Nevada.

Said Claim is located in the SW(NW) (Quarter) Section(s) 27(27), Township 23 N., Range 50 E., Mt. Diablo P.M., and more particularly described as follows, to wit:

Beginning at the northeast corner post No. 1,

Thence, 750 feet in a south direction to Post No. 2,  
Thence, 750 feet in a south direction to Post No. 3,  
Thence, 600 feet in a west direction to Post No. 4,  
Thence, 750 feet in a north direction to Post No. 5,  
Thence, 750 feet in a north direction to Post No. 6,  
Thence, 600 feet in a east direction to Post No. 1,

the point of beginning and all posts being 3"x4' or 4"x4' PVC.

The claim monument on which the Notice is posted lies approximately midway between the two sides and is 1490 feet from the north end and 10 feet from the south end. The general course of the Lode as near as may be is north and south.

To tie this Claim to the Public Survey, begin at the northeast corner, Section 23, Township 22 N., Range 50 E., Mt. Diablo P.M., bear north, 24140 feet, and west, 9620 feet to the northeast corner of this Claim,

The location work consisted of making the map as provided in NRS 517.040, Dated December 4 A.D., 1986, and filed in duplicate.

Atlas Precious Metals, Inc.  
P.O. Box 1207  
Moab, Utah 84532

By: Gregory McN. French  
its Agent  
-Locator-

STATE OF Utah )  
COUNTY OF Garfield ) ss.

Sworn to and acknowledged before me this 15th day of November, 1986, by Gregory McN. French as Agent for ATLAS PRECIOUS METALS, INC.

Jan. L. Sample  
Notary Public

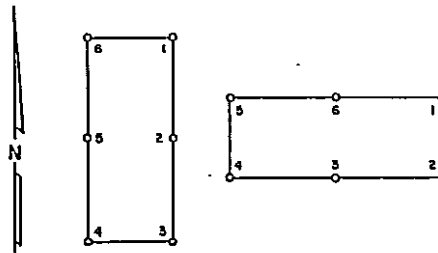
My Commission Expires:

1-1-86



26 DEC 15 P 1:43

OFFICIAL RECORDS  
EUREKA COUNTY, NEVADA  
M.R. REBALEATI, RECORDER  
FILE NO. 106634  
FEE # 5.75



106634

CERTIFICATE OF LOCATION - NEVADA

THE UNDERSIGNED, hereby certifies that ATLAS PRECIOUS METALS, INC., by its Agent, the undersigned, does hereby locate the WI 263 Lode Mining Claim on this 6th day of November, 1986, situated in the Unknown Mining District, Eureka County, Nevada.

Said Claim is located in the SW(NW) (Quarter) Section(s) 27(27), Township 23 N., Range 50 E., Mt. Diablo P.M., and more particularly described as follows, to wit:

Beginning at the northeast corner post No. 1,

Thence, 750 feet in a south direction to Post No. 2,  
Thence, 750 feet in a south direction to Post No. 3,  
Thence, 600 feet in a west direction to Post No. 4,  
Thence, 750 feet in a north direction to Post No. 5,  
Thence, 750 feet in a north direction to Post No. 6,  
Thence, 600 feet in a east direction to Post No. 1,

the point of beginning and all posts being 3"x4' or 4"x4' PVC.

The claim monument on which the Notice is posted lies approximately midway between the two sides and is 1490 feet from the north end and 10 feet from the south end. The general course of the Lode as near as may be is north and south.

To tie this Claim to the Public Survey, begin at the northeast corner, Section 23, Township 22 N., Range 50 E., Mt. Diablo P.M., bear north, 24140 feet, and west, 10220 feet to the northeast corner of this Claim.

The location work consisted of making the map as provided in NRS 517.040. Dated December 4 A.D., 1986, and filed in duplicate.

Atlas Precious Metals, Inc.  
P.O. Box 1207  
Moab, Utah 84532

By: [Signature]  
its Agent  
-Locator-

STATE OF Nevada )  
COUNTY OF Eureka ) ss.

Sworn to and acknowledged before me this 6th day of Nov, 19 86, by Gregory McN. French as Agent for ATLAS PRECIOUS METALS, INC.

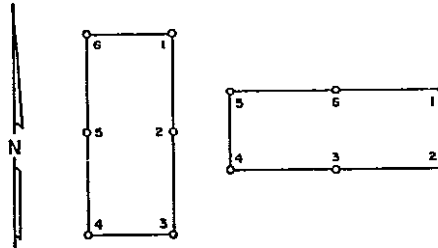
[Signature]  
SEAL  
Affixed  
Notary Public

My Commission Expires:

1-1-87

26 DEC 15 P 1:43

OFFICIAL RECORDS  
EUREKA COUNTY, NEVADA  
M.N. REBALEATI, RECORDER  
FILE NO. 106635  
FEES \$ 5.75



106635

CERTIFICATE OF LOCATION - NEVADA

THE UNDERSIGNED, hereby certifies that ATLAS PRECIOUS METALS, INC., by its Agent, the undersigned, does hereby locate the WI 283 Lode Mining Claim on this 25th day of November, 1986, situated in the Unknown Mining District, Eureka County, Nevada.

Said Claim is located in the NW (Quarter) Section(s) 33, Township 23 N., Range 50 E., Mt. Diablo P.M., and more particularly, described as follows, to wit:

Beginning at the northeast corner post No. 1,

Thence, 600 feet in a South direction to Post No. 2,  
Thence, 600 feet in a West direction to Post No. 3,  
Thence, 600 feet in a West direction to Post No. 4,  
Thence, 600 feet in a North direction to Post No. 5,  
Thence, 600 feet in a East direction to Post No. 6,  
Thence, 600 feet in a East direction to Post No. 1,

the point of beginning and all posts being 3"x4' or 4"x4 1/2' PVC.

The claim monument on which the Notice is posted lies approximately midway between the two sides and is 10 feet from the East end and 1190 feet from the West end. The general course of the Lode as near as may be is East and West.

To tie this Claim to the Public Survey, begin at the northeast corner, Section 23, Township 22 N., Range 50 E., Mt. Diablo P.M., bear north, 19864 feet, and west, 14450 feet to the northeast corner of this Claim.

The location work consisted of making the map as provided in NRS 517.040.  
Dated December 4 A.D., 1986, and filed in duplicate,

Atlas Precious Metals, Inc.  
P.O. Box 1207  
Moab, Utah 84532

By: *Gregory McN. French*  
Its Agent  
-Locator-

STATE OF Idaho )  
COUNTY OF Blaine ) SS.

Sworn to and acknowledged before me this 25th day of November, 1986, by Gregory McN. French as Agent for ATLAS PRECIOUS METALS, INC.

SEAL

Affixed

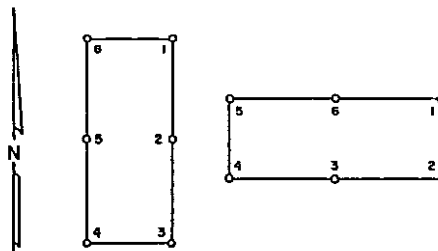
Notary Public.

My Commission Expires:

1-1-87

86 DEC 15 P 1:43

OFFICIAL RECORDS  
EUREKA COUNTY, NEVADA  
N.H. REGALATI, RECORDER  
FILE NO. 106636  
FEES 5.75



106636

CERTIFICATE OF LOCATION - NEVADA

THE UNDERSIGNED, hereby certifies that ATLAS PRECIOUS METALS, INC., by its Agent, the undersigned, does hereby locate the WI 284 Lode Mining Claim on this 25th day of November, 1986, situated in the Unknown Mining District, Eureka County, Nevada.

Said Claim is located in the NW(NE) (Quarter) Section(s) 33(33), Township 23 N., Range 50 E., Mt. Diablo P.M., and more particularly described as follows, to wit:

Beginning at the northeast corner post No. 1,

Thence, 600 feet in a South direction to Post No. 2,  
Thence, 600 feet in a West direction to Post No. 3,  
Thence, 600 feet in a West direction to Post No. 4,  
Thence, 600 feet in a North direction to Post No. 5,  
Thence, 600 feet in a East direction to Post No. 6,  
Thence, 600 feet in a East direction to Post No. 1,

the point of beginning and all posts being 3"x4" or 4"x4" PVC.

The claim monument on which the Notice is posted lies approximately midway between the two sides and is 1190 feet from the East end and 10 feet from the West end. The general course of the Lode as near as may be is East and West.

To tie this Claim to the Public Survey, begin at the northeast corner, Section 23, Township 22 N., Range 50 E., Mt. Diablo P.M., bear north, 19864 feet, and west, 13250 feet to the northeast corner of this Claim.

The location work consisted of making the map as provided in NRS 517.040.  
Dated December 4 A.D., 1986, and filed in duplicate.

Atlas Precious Metals, Inc.  
P.O. Box 1207  
Moab, Utah 84532

By: Gregory McN. French  
Its Agent  
-Locator-

STATE OF Nevada }  
COUNTY OF Eureka } ss.

Sworn to and acknowledged before me this 15th day of December, 1986, by Gregory McN. French as Agent for ATLAS PRECIOUS METALS, INC.

SEAL  
Affixed  
Notary Public

My Commission Expires:

1-1-87