

AMENDED CERTIFICATE OF LOCATION - NEVADA

THE UNDERSIGNED hereby certifies that ATLAS PRECIOUS METALS, INC. through its Agent and Representative, the undersigned, does hereby make and file this First Amended Location of the WI 246A Lode Mining Claim, on this 23rd day of December, 1986, and situated in the UNKNOWN Mining District, Eureka County, Nevada.

Said Claim is located in the SW (Quarter) Section(s) 28 Township 23 N., Range 50 E., Mt. Diablo P.M. and more particularly described as follows, to wit:

Beginning at the northeast corner post No. 1:

Thence	<u>750</u>	feet in a	<u>South</u>	direction to post No. 2,
Thence	<u>750</u>	feet in a	<u>South</u>	direction to post No. 3,
Thence	<u>600</u>	feet in a	<u>West</u>	direction to post No. 4,
Thence	<u>750</u>	feet in a	<u>North</u>	direction to post No. 5,
Thence	<u>750</u>	feet in a	<u>North</u>	direction to post No. 6,
Thence	<u>600</u>	feet in a	<u>East</u>	direction to post No. 1,

to the point of beginning, and all posts being 3"X4' or 4"X4' PVC.

The locator claims 1500 linear feet in length in a north/south direction along the course of said vein or lode running 1490 feet north and 10 feet south, from the point of location at which this amended location certificate is posted, with a width of 300 linear feet on each side of the center of the vein or lode along the entire length of said claim.

To tie this Claim to the Public Survey, begin at the northeast corner Section 23, Township 22 N., Range 50 E., Mt. Diablo P.M., bear north, 22864 feet, thence bear west, 13850 feet to the northeast corner of this claim.

The location work consisted of making the map as provided in NRS. 517.040. Dated December 4, A.D., 1986, and filed in duplicate.

THIS FIRST AMENDED CERTIFICATE OF LOCATION of the WI 246A Mining Claim, the location date of which is November 5, 1986, is made in conformity with the original location certificate recorded December 15, 1986, in Book 153, Page 86, of Official Records, in the office of the County Recorder, and it is made without waiver of any previously acquired rights except any ground that may be abandoned by changing the surface and boundaries, and for the purpose of correcting any errors and defects, and for the satisfaction of any of the requirements of the law which may not have been complied with before the filing hereof, and for the purpose of changing the surface boundaries of the original location, or the record thereof, if any have been made, and of taking in any part of an overlapping claim or location which has been abandoned that now falls within the above described boundaries of the Claim. And, if the original Notice of Mining Location there is void, then this location shall be an original location and this Certificate an original Certificate.

LOCATOR:

Atlas Precious Metals, Inc.
P.O. Box 1207
Hoab, Utah 84532

By Richard D. Inberg
Agent and Representative


STATE OF WYOMING
COUNTY OF FREMONT

Sworn to and acknowledged before me this 23rd day of December, 1986, by Richard D. Inberg Agent and Representative for ATLAS PRECIOUS METALS, INC.

My Commission Expires:

MAY 25, 1988

Robert W. Schlichting
Notary Public



BOOK 153 PAGE 301

RECORDED AT REQUEST OF
Apex Surveying, Inc.
BOOK 153 PAGE 302

86 DEC 26 P 1: 01

OFFICIAL RECORDS
EUREKA COUNTY, NEVADA
M.N. REBALEATI, RECORDER
FILE NO. 106805
FEE \$ 5.75

COPY

106805 BOOK 153 PAGE 302

AMENDED CERTIFICATE OF LOCATION - NEVADA

THE UNDERSIGNED hereby certifies that ATLAS PRECIOUS METALS, INC. through its Agent and Representative, the undersigned, does hereby make and file this First Amended Location of the WI 245A Lode Mining Claim, on this 23rd day of December, 1986, and situated in the UNKNOWN Mining District, Eureka County, Nevada.

Said Claim is located in the SW(NW) (Quarter) Section(s) 28(33), Township 23 N., Range 50 E., Mt. Diablo P.M., and more particularly described as follows, to wit:

Beginning at the northeast corner post No. 1:

Thence	<u>750</u>	feet in a	<u>South</u>	direction to post No. 2,
Thence	<u>750</u>	feet in a	<u>South</u>	direction to post No. 3,
Thence	<u>600</u>	feet in a	<u>West</u>	direction to post No. 4,
Thence	<u>750</u>	feet in a	<u>North</u>	direction to post No. 5,
Thence	<u>750</u>	feet in a	<u>North</u>	direction to post No. 6,
Thence	<u>600</u>	feet in a	<u>East</u>	direction to post No. 1,

to the point of beginning, and all posts being 3"X4' or 4"X4' PVC.

The locator claims 1500 linear feet in length in a north/south direction along the course of said vein or lode running 10 feet north and 1490 feet south, from the point of location at which this amended location certificate is posted, with a width of 300 linear feet on each side of the center of the vein or lode along the entire length of said claim.

To tie this Claim to the Public Survey, begin at the northeast corner Section 23, Township 22 N., Range 50 E., Mt. Diablo P.M., bear north, 21364 feet, thence bear west, 13850 feet to the northeast corner of this claim.

The location work consisted of making the map as provided in NRS 517.040, Dated December 4, A.D., 1986, and filed in duplicate.

THIS FIRST AMENDED CERTIFICATE OF LOCATION of the WI 245A Mining Claim, the location date of which is November 5, 1986, is made in conformity with the original location certificate recorded December 15, 1986, in Book 153, Page 85, of Official Records, in the office of the County Recorder, and it is made without waiver of any previously acquired rights except any ground that may be abandoned by changing the surface and boundaries, and for the purpose of correcting any errors and defects, and for the satisfaction of any of the requirements of the law which may not have been complied with before the filing hereof, and for the purpose of changing the surface boundaries of the original location, or the record thereof, if any have been made, and of taking in any part of an overlapping claim or location which has been abandoned that now falls within the above described boundaries of the Claim. And, if the original Notice of Mining Location there is void, then this location shall be an original location and this Certificate an original Certificate.

LOCATOR:

Atlas Precious Metals, Inc.
P.O. Box 1207
Hoab, Utah 84532


By Richard D. Inberg
Agent and Representative

STATE OF WYOMING
COUNTY OF FREMONT

Sworn to and acknowledged before me this 23rd day of December, 1986, by Richard D. Inberg as Agent and Representative for ATLAS PRECIOUS METALS, INC.

My Commission Expires:

MAY 25, 1988



Robert W. Schlichting
Notary Public

BOOK 153 PAGE 303

RECORDED AT REQUEST OF
Open Surveying, Inc.
BOOK 153 PAGE 303

86 DEC 26 P 1:01

OFFICIAL RECORDS
EUREKA COUNTY, NEVADA
M.N. REBALEA REGISTER
FILE NO. 106806
FEE \$ 5.75

COPY

BOOK 153 PAGE 304

AMENDED CERTIFICATE OF LOCATION - NEVADA

THE UNDERSIGNED hereby certifies that ATLAS PRECIOUS METALS, INC. through its Agent and Representative, the undersigned, does hereby make and file this First Amended Location of the WI 244A Lode Mining Claim, on this 23rd day of December, 1986, and situated in the UNKNOWN Mining District, Eureka County, Nevada.

Said Claim is located in the SE (Quarter) Section(s) 28, Township 23 N., Range 50 E., Mt. Diablo P.M. and more particularly described as follows, to wit:

Beginning at the northeast corner post No. 1:

Thence	<u>750</u>	feet in a	<u>South</u>	direction to post No. 2,
Thence	<u>750</u>	feet in a	<u>South</u>	direction to post No. 3,
Thence	<u>600</u>	feet in a	<u>West</u>	direction to post No. 4,
Thence	<u>750</u>	feet in a	<u>North</u>	direction to post No. 5,
Thence	<u>750</u>	feet in a	<u>North</u>	direction to post No. 6,
Thence	<u>600</u>	feet in a	<u>East</u>	direction to post No. 1,

to the point of beginning, and all posts being 3"X4' or 4"X4½' PVC

The locator claims 1500 linear feet in length in a north/south direction along the course of said vein or lode running 1490 feet north and 10 feet south, from the point of location at which this amended location certificate is posted, with a width of 300 linear feet on each side of the center of the vein or lode along the entire length of said claim.

To tie this Claim to the Public Survey, begin at the northeast corner Section 23, Township 22 N., Range 50 E., Mt. Diablo P.M., bear north 22864 feet, thence bear west, 13250 feet to the northeast corner of this claim.

The location work consisted of making the map as provided in NRS 517.040, Dated December 4, A.D., 1986, and filed in duplicate.

THIS FIRST AMENDED CERTIFICATE OF LOCATION of the WI 244A Mining Claim, the location date of which is November 5, 1986, is made in conformity with the original location certificate recorded December 15, 1986, in Book 153, Page 84, of Official Records, in the office of the County Recorder, and it is made without waiver of any previously acquired rights except any ground that may be abandoned by changing the surface and boundaries, and for the purpose of correcting any errors and defects, and for the satisfaction of any of the requirements of the law which may not have been complied with before the filing hereof, and for the purpose of changing the surface boundaries of the original location, or the record thereof, if any have been made, and of taking in any part of an overlapping claim or location which has been abandoned that now falls within the above described boundaries of the Claim. And, if the original Notice of Mining Location there is void, then this location shall be an original location and this Certificate an original Certificate.

LOCATOR:

Atlas Precious Metals, Inc.
P.O. Box 1207
Moab, Utah 84532


By Richard D. Inberg
Agent and Representative

STATE OF WYOMING
COUNTY OF FREMONT

Sworn to and acknowledged before me this 23rd day of December, 1986, by Richard D. Inberg as Agent and Representative for ATLAS PRECIOUS METALS, INC.

My Commission Expires:

MAY 25, 1988



Robert W. Schlichting
Notary Public

44 SEP 22 1986 BOOK 153 PAGE 305

RECORDED AT REQUEST OF
Apex Surveying, Inc.
BOOK *153* PAGE *305*

86 DEC 26 P 1: 01

OFFICIAL RECORDS
EUREKA COUNTY, NEVADA
H.H. REBALEA REGISTERED
FILE NO. *106807*
FEES \$ 5.75

2007 DEC 28 PM 05 BOOK 153 PAGE 306

AMENDED CERTIFICATE OF LOCATION - NEVADA

THE UNDERSIGNED hereby certifies that ATLAS PRECIOUS METALS, INC. through its Agent and Representative, the undersigned, does hereby make and file this First Amended Location of the WI 243A Lode Mining Claim, on this 23rd day of December, 1986, and situated in the UNKNOWN Mining District, Eureka County, Nevada.

Said Claim is located in the SE(NE) (Quarter) Section(s) 28(33), Township 23 N., Range 50 E., Mt. Diablo P.M. and more particularly described as follows, to wit:

Beginning at the northeast corner post No. 1:

Thence	<u>750</u>	feet in a	<u>South</u>	direction to post No. 2,
Thence	<u>750</u>	feet in a	<u>South</u>	direction to post No. 3,
Thence	<u>600</u>	feet in a	<u>West</u>	direction to post No. 4,
Thence	<u>750</u>	feet in a	<u>North</u>	direction to post No. 5,
Thence	<u>750</u>	feet in a	<u>North</u>	direction to post No. 6,
Thence	<u>600</u>	feet in a	<u>East</u>	direction to post No. 1,

to the point of beginning, and all posts being 3"x4' or 4"x4' PVC.

The locator claims 1500 linear feet in length in a north/south direction along the course of said vein or lode running 10 feet north and 1490 feet south, from the point of location at which this amended location certificate is posted, with a width of 300 linear feet on each side of the center of the vein or lode along the entire length of said claim.

To tie this Claim to the Public Survey, begin at the northeast corner Section 23, Township 22 N., Range 50 E., Mt. Diablo P.M., bear north, 21364 feet, thence bear west, 13250 feet to the northeast corner of this claim.

The location work consisted of making the map as provided in NRS 517.040. Dated December 4, A.D., 1986, and filed in duplicate.

THIS FIRST AMENDED CERTIFICATE OF LOCATION of the WI 243A Mining Claim, the location date of which is November 5, 1986, is made in conformity with the original location certificate recorded December 15, 1986, in Book 153, Page 83, of Official Records, in the office of the County Recorder, and it is made without waiver of any previously acquired rights except any ground that may be abandoned by changing the surface and boundaries, and for the purpose of correcting any errors and defects, and for the satisfaction of any of the requirements of the law which may not have been complied with before the filing hereof, and for the purpose of changing the surface boundaries of the original location, or the record thereof, if any have been made, and of taking in any part of an overlapping claim or location which has been abandoned that now falls within the above described boundaries of the Claim. And, if the original Notice of Mining Location there is void, then this location shall be an original location and this Certificate an original Certificate.

LOCATOR:

Atlas Precious Metals, Inc.
P.O. Box 1207
Hoab, Utah 84532

By Richard D. Inberg
Agent and Representative

STATE OF WYOMING

COUNTY OF FREMONT

Sworn to and acknowledged before me this 23rd day of December, 1986, by Richard D. Inberg as Agent and Representative for ATLAS PRECIOUS METALS, INC.

My Commission Expires:

MAY 25, 1988



Robert W. Schliching
Notary Public

BOOK 153 PAGE 307

RECORDED AT REQUEST OF
Spec. Surviving Inc.
BOOK 153 PAGE 307

26 DEC 26 P 1: 01

OFFICIAL RECORDS
EUREKA COUNTY, NEVADA
H.N. REBALEATI, RECORDER
FILE NO. **106808**
FEE \$ 5.75

BOOK 153 PAGE 308