

106855

87 JAN 13 P 1:36

OFFICIAL RECORDS
EUREKA COUNTY, NEVADA
H.N. REBALEA, RECORDER
FILE NO. 106855
FEE \$ 5.75

CERTIFICATE OF LOCATION - NEVADA

THE UNDERSIGNED, hereby certifies that ATLAS PRECIOUS METALS, INC., by its Agent, the undersigned, does hereby locate the NOLAN Lode Mining Claim on this 5th day of November, 1986, situated in the Unknown Mining District, Eureka County, Nevada.

Said Claim is located in the NE(NW) (Quarter) Section(s) 7(8), Township 23 N., Range 50 E., Mt. Diablo P.M., and more particularly described as follows, to wit:

Beginning at the northeast corner post No. 1,

Thence, 600 feet in a South direction to Post No. 2,
Thence, 750 feet in a West direction to Post No. 3,
Thence, 750 feet in a West direction to Post No. 4,
Thence, 600 feet in a North direction to Post No. 5,
Thence, 750 feet in a East direction to Post No. 6,
Thence, 750 feet in a East direction to Post No. 1,

the point of beginning and all posts being 3" X 4' PVC.

The claim monument on which the Notice is posted lies approximately midway between the two sides and is 10 feet from the East end and 1490 feet from the West end. The general course of the Lode as near as may be is East and West.

To tie this Claim to the Public Survey, begin at the northeast corner, Section 1, Township 23 N., Range 49 E., Mt. Diablo P.M., bear south, 6200 feet, and east, 5800 feet to the northeast corner of this Claim.

The location work consisted of making the map as provided in NRS 517.040. Dated December 8, A.D., 1986, and filed in duplicate.

Atlas Precious Metals, Inc.
P.O. Box 1207
Moab, Utah 84532

By: Chris Broili
Its Agent
-Locator-

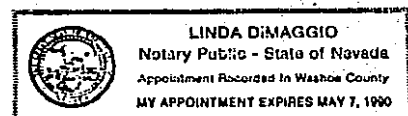
STATE OF Nevada }
COUNTY OF Washoe } ss.

87 Sworn to and acknowledged before me this 6th day of January, 1986, by Chris Broili as Agent for ATLAS PRECIOUS METALS, INC.

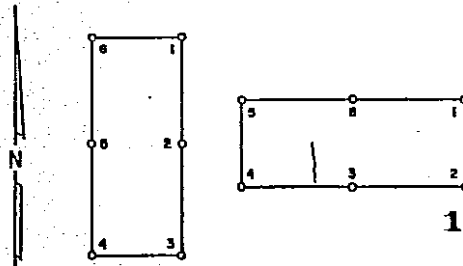
My Commission Expires:

May 7, 1990

Linda DiMaggio
Notary Public



87 JAN 13 P 1: 36



106856

OFFICIAL RECORDS
EUREKA COUNTY, NEVADA
M.N. RESALEABLE RECORDER
FILE NO. 106856
FEE \$ 5.75

CERTIFICATE OF LOCATION - NEVADA

THE UNDERSIGNED, hereby certifies that ATLAS PRECIOUS METALS, INC., by its Agent, the undersigned, does hereby locate the NOLAN 2 Lode Mining Claim on this 5th day of November, 1986, situated in the Unknown Mining District, Eureka County, Nevada.

Said Claim is located in the NW (Quarter) Section(s) 8, Township 23 N., Range 50 E., Mt. Diablo P.M., and more particularly described as follows, to wit:

Beginning at the northeast corner post No. 1,

Thence, 600 feet in a South direction to Post No. 2,
Thence, 750 feet in a West direction to Post No. 3,
Thence, 750 feet in a West direction to Post No. 4,
Thence, 600 feet in a North direction to Post No. 5,
Thence, 750 feet in a East direction to Post No. 6,
Thence, 750 feet in a East direction to Post No. 1,

the point of beginning and all posts being 3" X 4' PVC.

The claim monument on which the Notice is posted lies approximately midway between the two sides and is 1490 feet from the East end and 10 feet from the West end. The general course of the Lode as near as may be is East and West.

To tie this Claim to the Public Survey, begin at the northeast corner, Section 1, Township 23 N., Range 49 E., Mt. Diablo P.M., bear south, 6200 feet, and east, 7300 feet to the northeast corner of this Claim.

The location work consisted of making the map as provided in NRS 517.040. Dated December 8, A.D., 1986, and filed in duplicate.

Atlas Precious Metals, Inc.
P.O. Box 1207
Hoab, Utah 84532

By: Chris Broili
Its Agent
-Locator-

STATE OF Nevada }
COUNTY OF Washoe } ss.

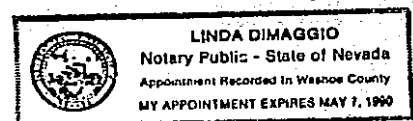
87 Sworn to and acknowledged before me this 6th day of January, 1986, by Chris Broili as Agent for ATLAS PRECIOUS METALS, INC.

My Commission Expires:

May 7, 1990

BOOK 153 PAGE 459

Linda Di Maggio
Notary Public



87 JAN 13 P 1:36

OFFICIAL RECORDS
EUREKA COUNTY, NEVADA
H.N. REBALEATI, RECORDER
FILE NO. 106857
FEES \$ 5.75

106857

CERTIFICATE OF LOCATION - NEVADA

THE UNDERSIGNED, hereby certifies that ATLAS PRECIOUS METALS, INC., by its Agent, the undersigned, does hereby locate the NOLAN 3 Lode Mining Claim on this 5th day of November, 1986, situated in the Unknown Mining District, Eureka County, Nevada.

Said Claim is located in the NE(NW) (Quarter) Section(s) 7(8), Township 23 N., Range 50 E., Mt. Diablo P.M., and more particularly described as follows, to wit:

Beginning at the northeast corner post No. 1,

- Thence, 600 feet in a South direction to Post No. 2,
- Thence, 750 feet in a West direction to Post No. 3,
- Thence, 750 feet in a West direction to Post No. 4,
- Thence, 600 feet in a North direction to Post No. 5,
- Thence, 750 feet in a East direction to Post No. 6,
- Thence, 750 feet in a East direction to Post No. 1,

the point of beginning and all posts being 3" X 4' PVC.

The claim monument on which the Notice is posted lies approximately midway between the two sides and is 10 feet from the East end and 1490 feet from the West end. The general course of the Lode as near as may be is East and West.

To tie this Claim to the Public Survey, begin at the northeast corner, Section 1, Township 23 N., Range 49 E., Mt. Diablo P.M., bear south, 5600 feet, and east, 5800 feet to the northeast corner of this Claim.

The location work consisted of making the map as provided in NRS 517.040.
Dated December 8, A.D., 1986, and filed in duplicate.

Atlas Precious Metals, Inc.
P.O. Box 1207
Moab, Utah 84532

By: Chris Broili
Its Agent
-Locator-

STATE OF Nevada }
COUNTY OF Washoe } ss.

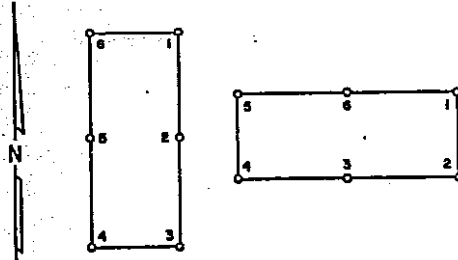
87 Sworn to and acknowledged before me this 10th day of January, 1986, by Chris Broili as Agent for ATLAS PRECIOUS METALS, INC.

Linda DiMaggio
Notary Public

My Commission Expires:
May 7, 1990



87 JAN 13 P 1:36



106858

OFFICIAL RECORDS
EUREKA COUNTY, NEVADA
H.N. REBALEATI, RECORDER
FILE NO. 106858
FEE \$5.75

CERTIFICATE OF LOCATION - NEVADA

THE UNDERSIGNED, hereby certifies that ATLAS PRECIOUS METALS, INC., by its Agent, the undersigned, does hereby locate the NOLAN 4 Lode Mining Claim on this 5th day of November, 1986, situated in the Unknown Mining District, Eureka County, Nevada.

Said Claim is located in the NW (Quarter) Section(s) 8, Township 23 N., Range 50 E., Mt. Diablo P.M., and more particularly described as follows, to wit:

Beginning at the northeast corner post No. 1,

Thence, 600 feet in a South direction to Post No. 2,
Thence, 750 feet in a West direction to Post No. 3,
Thence, 750 feet in a West direction to Post No. 4,
Thence, 600 feet in a North direction to Post No. 5,
Thence, 750 feet in a East direction to Post No. 6,
Thence, 750 feet in a East direction to Post No. 1,

the point of beginning and all posts being 3" X 4' PVC.

The claim monument on which the Notice is posted lies approximately midway between the two sides and is 1490 feet from the East end and 10 feet from the West end. The general course of the Lode as near as may be is East and West.

To tie this Claim to the Public Survey, begin at the northeast corner, Section 1, Township 23 N., Range 49 E., Mt. Diablo P.M., bear south, 5600 feet, and east, 7300 feet to the northeast corner of this Claim.

The location work consisted of making the map as provided in NRS 517.040. Dated December 8, 1986, A.D., and filed in duplicate.

Atlas Precious Metals, Inc.
P.O. Box 1207
Moab, Utah 84532

By: Chris Broili
Its Agent
-Locator-

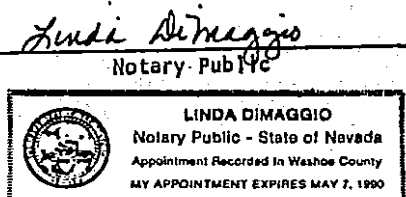
STATE OF Nevada }
COUNTY OF Washoe } SS.

87 Sworn to and acknowledged before me this 6th day of January, 1986, by Chris Broili as Agent for ATLAS PRECIOUS METALS, INC.

My Commission Expires:

May 7, 1990

BOOK 153 PAGE 461



87 JAN 13 P 1:36

OFFICIAL RECORDS
EUREKA COUNTY, NEVADA
H.M. REBALEATI, RECORDER
FILE NO. 106859
FEE 5.75

106859

CERTIFICATE OF LOCATION - NEVADA

THE UNDERSIGNED, hereby certifies that ATLAS PRECIOUS METALS, INC., by its Agent, the undersigned, does hereby locate the NOLAN 5 Lode Mining Claim on this 5th day of November, 1986, situated in the Unknown Mining District, Eureka County, Nevada.

Said Claim is located in the NE(NW)(SE)(SW) (Quarter) Section(s) 7(8)(6)(5), Township 23 N., Range 50 E., Mt. Diablo P.M., and more particularly described as follows, to wit:

Beginning at the northeast corner post No. 1,

Thence, 600 feet in a South direction to Post No. 2,
Thence, 750 feet in a West direction to Post No. 3,
Thence, 750 feet in a West direction to Post No. 4,
Thence, 600 feet in a North direction to Post No. 5,
Thence, 750 feet in a East direction to Post No. 6,
Thence, 750 feet in a East direction to Post No. 1,

the point of beginning and all posts being 3" X 4' PVC.

The claim monument on which the Notice is posted lies approximately midway between the two sides and is 10 feet from the East end and 1490 feet from the West end. The general course of the Lode as near as may be is East and West.

To tie this Claim to the Public Survey, begin at the northeast corner, Section 1, Township 23 N., Range 49 E., Mt. Diablo P.M., bear south, 5000 feet, and east, 5800 feet to the northeast corner of this Claim.

The location work consisted of making the map as provided in NRS 517.040.
Dated December 8, A.D., 1986, and filed in duplicate.

Atlas Precious Metals, Inc.
P.O. Box 1207
Moab, Utah 84532

By: Chris Broili
Its Agent
-Locator-

STATE OF Nevada }
COUNTY OF Washoe } ss.

87 Sworn to and acknowledged before me this 6th day of January, 1986, by Chris Broili as Agent for ATLAS PRECIOUS METALS, INC.

Linda DiMaggio
Notary Public

My Commission Expires:

May 7, 1990

BOOK 153 PAGE 462



87 JAN 13 P 1:36

OFFICIAL RECORDS
EUREKA COUNTY, NEVADA
R.N. REBALEATI, RECORDER
FILE NO. 106860
FEE \$ 5.75

106860

CERTIFICATE OF LOCATION - NEVADA

THE UNDERSIGNED, hereby certifies that ATLAS PRECIOUS METALS, INC., by its Agent, the undersigned, does hereby locate the NOLAN 6 Lode Mining Claim on this 5th day of November, 1986, situated in the Unknown Mining District, Eureka County, Nevada.

Said Claim is located in the NW(SW) (Quarter) Section(s) 8(5), Township 23 N., Range 50 E., Mt. Diablo P.M., and more particularly described as follows, to wit:

Beginning at the northeast corner post No. 1,

Thence, 600 feet in a South direction to Post No. 2,
Thence, 750 feet in a West direction to Post No. 3,
Thence, 750 feet in a West direction to Post No. 4,
Thence, 600 feet in a North direction to Post No. 5,
Thence, 750 feet in a East direction to Post No. 6,
Thence, 750 feet in a East direction to Post No. 1,

the point of beginning and all posts being 3" X 4' PVC.

The claim monument on which the Notice is posted lies approximately midway between the two sides and is 1490 feet from the East end and 10 feet from the West end. The general course of the Lode as near as may be is East and West.

To tie this Claim to the Public Survey, begin at the northeast corner, Section 1, Township 23 N., Range 49 E., Mt. Diablo P.M., bear south, 5000 feet, and east, 7300 feet to the northeast corner of this Claim.

The location work consisted of making the map as provided in NRS 517.040. Dated December 8, A.D., 1986, and filed in duplicate.

Atlas Precious Metals, Inc.
P.O. Box 1207
Moab, Utah 84532

By: Chris Broili
Its Agent
-Locator-

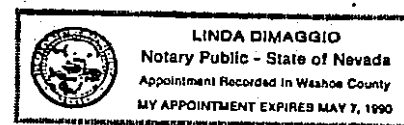
STATE OF Nevada)
COUNTY OF Washoe) ss.

87 Sworn to and acknowledged before me this 6th day of January, 1986, by Chris Broili as Agent for ATLAS PRECIOUS METALS, INC.

My Commission Expires:

May 7, 1990

BOOK 153 PAGE 463



87 JAN 13 P 1: 36

OFFICIAL RECORDS
EUREKA COUNTY, NEVADA
K.N. REBALANCE DEPOSITS
FILE NO. 106861
FEET 5-75

106861

CERTIFICATE OF LOCATION - NEVADA

THE UNDERSIGNED, hereby certifies that ATLAS PRECIOUS METALS, INC., by its Agent, the undersigned, does hereby locate the NOLAN 7 Lode Mining Claim on this 5th day of November, 1986, situated in the Unknown Mining District, Eureka County, Nevada.

Said Claim is located in the SE(SW) (Quarter) Section(s) 6(5), Township 23 N., Range 50 E., Mt. Diablo P.M., and more particularly described as follows, to wit:

Beginning at the northeast corner post No. 1,

Thence, 600 feet in a South direction to Post No. 2,
Thence, 750 feet in a West direction to Post No. 3,
Thence, 750 feet in a West direction to Post No. 4,
Thence, 600 feet in a North direction to Post No. 5,
Thence, 750 feet in a East direction to Post No. 6,
Thence, 750 feet in a East direction to Post No. 1,

the point of beginning and all posts being 3" X 4' PVC.

The claim monument on which the Notice is posted lies approximately midway between the two sides and is 10 feet from the East end and 1490 feet from the West end. The general course of the Lode as near as may be is East and West.

To tie this Claim to the Public Survey, begin at the northeast corner, Section 1, Township 23 N., Range 49 E., Mt. Diablo P.M., bear south, 4400 feet, and east, 5800 feet to the northeast corner of this Claim.

The location work consisted of making the map as provided in NRS 517.040. Dated December 8, A.D., 1986, and filed in duplicate.

Atlas Precious Metals, Inc.
P.O. Box 1207
Moab, Utah 84532

By: Chris Broili
Its Agent
-Locator-

STATE OF Nevada } ss.
COUNTY OF Washoe

87 Sworn to and acknowledged before me this 6th day of January, 1986, by Chris Broili as Agent for ATLAS PRECIOUS METALS, INC.

Linda DiMaggio
Notary Public

My Commission Expires:

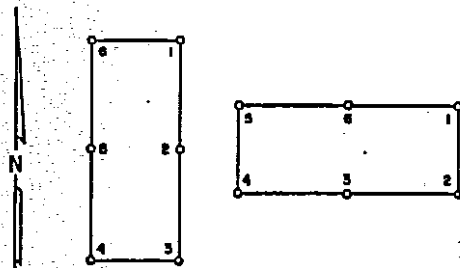
May 7, 1990



BOOK 153 PAGE 464

87 JAN 13 P 1:36

OFFICIAL RECORDS
EUREKA COUNTY, NEVADA
H.M. REDALE, RECORDER
FILE NO. 106862
FEE \$ 5.75



106862

CERTIFICATE OF LOCATION - NEVADA

THE UNDERSIGNED, hereby certifies that ATLAS PRECIOUS METALS, INC., by its Agent, the undersigned, does hereby locate the NOLAN 8 Lode Mining Claim on this 5th day of November, 1986, situated in the Unknown Mining District, Eureka County, Nevada.

Said Claim is located in the SW (Quarter) Section(s) 5, Township 23 N., Range 50 E., Mt. Diablo P.M., and more particularly described as follows, to wit:

Beginning at the northeast corner post No. 1,

Thence, 600 feet in a South direction to Post No. 2,
Thence, 750 feet in a West direction to Post No. 3,
Thence, 750 feet in a West direction to Post No. 4,
Thence, 600 feet in a North direction to Post No. 5,
Thence, 750 feet in a East direction to Post No. 6,
Thence, 750 feet in a East direction to Post No. 1,

the point of beginning and all posts being 3" X 4' PVC.

The claim monument on which the Notice is posted lies approximately midway between the two sides and is 1490 feet from the East end and 10 feet from the West end. The general course of the Lode as near as may be is East and West.

To tie this Claim to the Public Survey, begin at the northeast corner, Section 1, Township 23 N., Range 49 E., Mt. Diablo P.M., bear south, 4400 feet, and east, 7300 feet to the northeast corner of this Claim.

The location work consisted of making the map as provided in NRS 517.040. Dated December 8, A.D., 1986, and filed in duplicate.

Atlas Precious Metals, Inc.
P.O. Box 1207
Moab, Utah 84532

By: Chris Broili
Its Agent
-Locator-

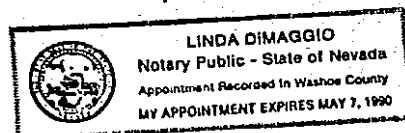
STATE OF Nevada }
COUNTY OF Washoe } ss.

87 Sworn to and acknowledged before me this 6th day of January, 1986, by Chris Broili as Agent for ATLAS PRECIOUS METALS, INC.

My Commission Expires:

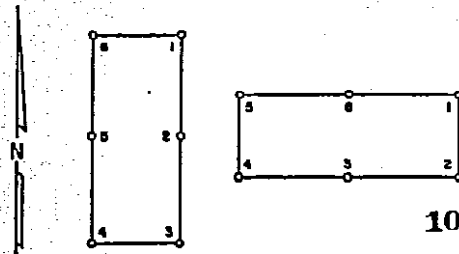
May 7, 1990

Linda DiMaggio
Notary Public



BOOK 153 PAGE 465

87 JAN 13 P 1:36



106863

OFFICIAL RECORDS
EUREKA COUNTY, NEVADA
M.N. REDEVELOPMENT RECORDER
FILE NO. 106863
FEB 19 75

CERTIFICATE OF LOCATION - NEVADA

THE UNDERSIGNED, hereby certifies that ATLAS PRECIOUS METALS, INC., by its Agent, the undersigned, does hereby locate the NOLAN 9 Lode Mining Claim on this 5th day of November, 1986, situated in the Unknown Mining District, Eureka County, Nevada.

Said Claim is located in the SE(SW) (Quarter) Section(s) 6(5), Township 23 N., Range 50 E., Mt. Diablo P.M., and more particularly described as follows, to wit:

Beginning at the northeast corner post No. 1,

Thence, 600 feet in a South direction to Post No. 2,
Thence, 750 feet in a West direction to Post No. 3,
Thence, 750 feet in a West direction to Post No. 4,
Thence, 600 feet in a North direction to Post No. 5,
Thence, 750 feet in a East direction to Post No. 6,
Thence, 750 feet in a East direction to Post No. 1,

the point of beginning and all posts being 3" X 4' PVC.

The claim monument on which the Notice is posted lies approximately midway between the two sides and is 10 feet from the East end and 1490 feet from the West end. The general course of the Lode as near as may be is East and West.

To tie this Claim to the Public Survey, begin at the northeast corner, Section 1, Township 23 N., Range 49 E., Mt. Diablo P.M., bear south, 3800 feet, and east, 5800 feet to the northeast corner of this Claim.

The location work consisted of making the map as provided in NRS 517.040.
Dated December 8, A.D., 1986, and filed in duplicate.

Atlas Precious Metals, Inc.
P.O. Box 1207
Moab, Utah 84532

By: Chris Broili
Its Agent
-Locator-

STATE OF Nevada }
COUNTY OF Washoe } SS.

87 Sworn to and acknowledged before me this 6th day of January, 1986, by Chris Broili as Agent for ATLAS PRECIOUS METALS, INC.

Linda DiMaggio
Notary Public

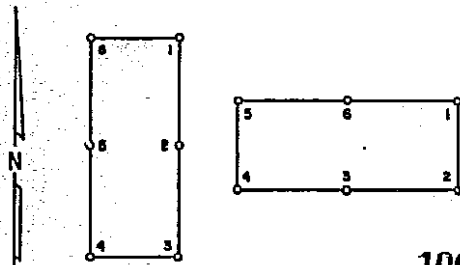
My Commission Expires:

May 7, 1990

BOOK 153 PAGE 466



87 JAN 13 P 1:36



106864

OFFICIAL RECORDS
EUREKA COUNTY, NEVADA
M.N. REBALEAU, RECORDER
FILE NO. 106864
FEE \$ 5.75

CERTIFICATE OF LOCATION - NEVADA

THE UNDERSIGNED, hereby certifies that ATLAS PRECIOUS METALS, INC., by its Agent, the undersigned, does hereby locate the NOLAN 10 Lode Mining Claim on this 5th day of November, 1986, situated in the Unknown Mining District, Eureka County, Nevada.

Said Claim is located in the SW (Quarter) Section(s) 5, Township 23 N., Range 50 E., Mt. Diablo P.M., and more particularly described as follows, to wit:

Beginning at the northeast corner post No. 1,

Thence, 600 feet in a South direction to Post No. 2,
Thence, 750 feet in a West direction to Post No. 3,
Thence, 750 feet in a West direction to Post No. 4,
Thence, 600 feet in a North direction to Post No. 5,
Thence, 750 feet in a East direction to Post No. 6,
Thence, 750 feet in a East direction to Post No. 1,

the point of beginning and all posts being 3" X 4' PVC.

The claim monument on which the Notice is posted lies approximately midway between the two sides and is 1490 feet from the East end and 10 feet from the West end. The general course of the Lode as near as may be is East and West.

To tie this Claim to the Public Survey, begin at the northeast corner, Section 1, Township 23 N., Range 49 E., Mt. Diablo P.M., bear south, 3800 feet, and east, 7300 feet to the northeast corner of this Claim.

The location work consisted of making the map as provided in NRS 517.040.
Dated December 8, 1986 A.D., and filed in duplicate.

Atlas Precious Metals, Inc.
P.O. Box 1207
Moab, Utah 84532

By: Chris Broili
Its Agent
-Locator-

STATE OF Nevada }
COUNTY OF Washoe } ss.

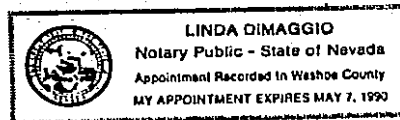
87 Sworn to and acknowledged before me this 6th day of January, 1986, by Chris Broili as Agent for ATLAS PRECIOUS METALS, INC.

My Commission Expires:

May 7, 1990

BOOK 153 PAGE 467

Linda Dimaggio
Notary Public



87 JAN 13 P 1: 36

OFFICIAL RECORDS
EUREKA COUNTY, NEVADA
H.H. REBELETT, RECORDER
FILE NO. 106865
FEES 5.75

106865

CERTIFICATE OF LOCATION - NEVADA

THE UNDERSIGNED, hereby certifies that ATLAS PRECIOUS METALS, INC., by its Agent, the undersigned, does hereby locate the NOLAN 11 Lode Mining Claim on this 5th day of November, 1986, situated in the Unknown Mining District, Eureka County, Nevada.

Said Claim is located in the SE(SW) (Quarter) Section(s) 6(5), Township 23 N., Range 50 E., Mt. Diablo P.M., and more particularly described as follows, to wit:

Beginning at the northeast corner post No. 1,

Thence, 600 feet in a South direction to Post No. 2,
Thence, 750 feet in a West direction to Post No. 3,
Thence, 750 feet in a West direction to Post No. 4,
Thence, 600 feet in a North direction to Post No. 5,
Thence, 750 feet in a East direction to Post No. 6,
Thence, 750 feet in a East direction to Post No. 1,

the point of beginning and all posts being 3" X 4' PVC.

The claim monument on which the Notice is posted lies approximately midway between the two sides and is 10 feet from the East end and 1490 feet from the West end. The general course of the Lode as near as may be is East and West.

To tie this Claim to the Public Survey, begin at the northeast corner, Section 1, Township 23 N., Range 49 E., Mt. Diablo P.M., bear south, 3200 feet, and east, 5800 feet to the northeast corner of this Claim.

The location work consisted of making the map as provided in NRS 517.040.
Dated December 8, A.D., 1986, and filed in duplicate.

Atlas Precious Metals, Inc.
P.O. Box 1207
Moab, Utah 84532

By: Chris Broili
Its Agent
-Locator-

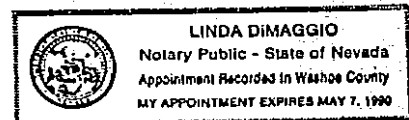
STATE OF Nevada }
COUNTY OF Washoe } ss.

87 Sworn to and acknowledged before me this 6th day of January, 1986, by Chris Broili as Agent for ATLAS PRECIOUS METALS, INC.

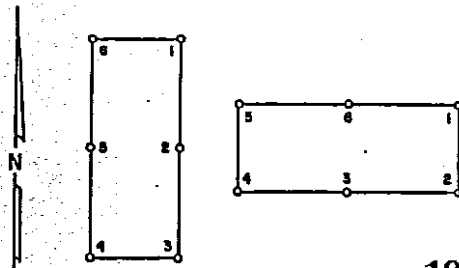
Linda DiMaggio
Notary Public

My Commission Expires:

May 7, 1990



87 JAN 13 P 1: 37



106866

OFFICIAL RECORDS
EUREKA COUNTY, NEVADA
M.N. REBALEATI, RECORDER
FILE NO. 106866
FEE \$ 8.75

CERTIFICATE OF LOCATION - NEVADA

THE UNDERSIGNED, hereby certifies that ATLAS PRECIOUS METALS, INC., by its Agent, the undersigned, does hereby locate the NOLAN 12 Lode Mining Claim on this 5th day of November, 1986, situated in the Unknown Mining District, Eureka County, Nevada.

Said Claim is located in the SW (Quarter) Section(s) 5 Township 23 N., Range 50 E., Mt. Diablo P.M., and more particularly described as follows, to wit:

Beginning at the northeast corner post No. 1,

Thence, 600 feet in a South direction to Post No. 2,
Thence, 750 feet in a West direction to Post No. 3,
Thence, 750 feet in a West direction to Post No. 4,
Thence, 600 feet in a North direction to Post No. 5,
Thence, 750 feet in a East direction to Post No. 6,
Thence, 750 feet in a East direction to Post No. 1,

the point of beginning and all posts being 3" X 4' PVC.

The claim monument on which the Notice is posted lies approximately midway between the two sides and is 1490 feet from the East end and 10 feet from the West end. The general course of the Lode as near as may be is East and West.

To tie this Claim to the Public Survey, begin at the northeast corner, Section 1, Township 23 N., Range 49 E., Mt. Diablo P.M., bear south, 3200 feet, and east, 7300 feet to the northeast corner of this Claim.

The location work consisted of making the map as provided in NRS 517.040. Dated December 8, A.D., 1986, and filed in duplicate.

Atlas Precious Metals, Inc.
P.O. Box 1207
Moab, Utah 84532

By: Chris Broili
Its Agent
-Locator-

STATE OF Nevada }
COUNTY OF Washoe } SS.

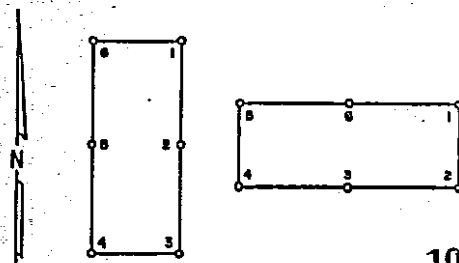
87 Sworn to and acknowledged before me this 6th day of January, 1986, by Chris Broili as Agent for ATLAS PRECIOUS METALS, INC.

My Commission Expires:

May 7, 1990

BOOK 153 PAGE 469

Linda Dimaggio
Notary Public
LINDA DIMAGGIO
Notary Public - State of Nevada
Appointment Recorded in Washoe County
MY APPOINTMENT EXPIRES MAY 7, 1990



87 JAN 13 P 1:37

106867

OFFICIAL RECORDS
EUREKA COUNTY, NEVADA
H.M. REBALEA, RECORDER
FILE NO. 106867
FEE \$ 5.75

CERTIFICATE OF LOCATION - NEVADA

THE UNDERSIGNED, hereby certifies that ATLAS PRECIOUS METALS, INC., by its Agent, the undersigned, does hereby locate the NOLAN 13 Lode Mining Claim on this 5th day of November, 1986, situated in the Unknown Mining District, Eureka County, Nevada.

Said Claim is located in the SE(SW)(NE)(NW) (Quarter) Section(s) 6(5)(6)(5), Township 23 N., Range 50 E., Mt. Diablo P.M., and more particularly described as follows, to wit:

Beginning at the northeast corner post No. 1,

Thence, 600 feet in a South direction to Post No. 2,
Thence, 750 feet in a West direction to Post No. 3,
Thence, 750 feet in a West direction to Post No. 4,
Thence, 600 feet in a North direction to Post No. 5,
Thence, 750 feet in a East direction to Post No. 6,
Thence, 750 feet in a East direction to Post No. 1,

the point of beginning and all posts being 3" X 4' PVC.

The claim monument on which the Notice is posted lies approximately midway between the two sides and is 10 feet from the East end and 1490 feet from the West end. The general course of the Lode as near as may be is East and West.

To tie this Claim to the Public Survey, begin at the northeast corner, Section 1, Township 23 N., Range 49 E., Mt. Diablo P.M., bear south, 2600 feet, and east, 5800 feet to the northeast corner of this Claim.

The location work consisted of making the map as provided in NRS 517.040. Dated December 8, A.D., 1986, and filed in duplicate.

Atlas Precious Metals, Inc.
P.O. Box 1207
Moab, Utah 84532

By: Chris Broili
Its Agent
-Locator-

STATE OF Nevada }
COUNTY OF Washoe } ss.

87 Sworn to and acknowledged before me this 6th day of January, 1986, by Chris Broili as Agent for ATLAS PRECIOUS METALS, INC.

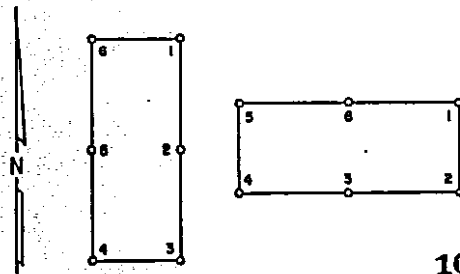
Linda DiMaggio
Notary Public

My Commission Expires:

May 7, 1990



87 JAN 13 P 1: 37



106868

OFFICIAL RECORDS
EUREKA COUNTY, NEVADA
H.N. REBALEATI, RECORDER
FILE NO. 106868
FEE \$ 5.75

CERTIFICATE OF LOCATION - NEVADA

THE UNDERSIGNED, hereby certifies that ATLAS PRECIOUS METALS, INC., by its Agent, the undersigned, does hereby locate the NOLAN 14 Lode Mining Claim on this 5th day of November, 1986, situated in the Unknown Mining District, Eureka County, Nevada.

Said Claim is located in the SW(NW) (Quarter) Section(s) 5(5), Township 23 N., Range 50 E., Mt. Diablo P.M., and more particularly described as follows, to wit:

Beginning at the northeast corner post No. 1,

Thence, 600 feet in a South direction to Post No. 2,
Thence, 750 feet in a West direction to Post No. 3,
Thence, 750 feet in a West direction to Post No. 4,
Thence, 600 feet in a North direction to Post No. 5,
Thence, 750 feet in a East direction to Post No. 6,
Thence, 750 feet in a East direction to Post No. 1,

the point of beginning and all posts being 3" X 4' PVC.

The claim monument on which the Notice is posted lies approximately midway between the two sides and is 1490 feet from the East end and 10 feet from the West end. The general course of the Lode as near as may be is East and West.

To tie this Claim to the Public Survey, begin at the northeast corner, Section 1, Township 23 N., Range 49 E., Mt. Diablo P.M., bear south, 2600 feet, and east, 7300 feet to the northeast corner of this Claim.

The location work consisted of making the map as provided in NRS 517.040.
Dated December 8, 1986, A.D., and filed in duplicate.

Atlas Precious Metals, Inc.
P.O. Box 1207
Moab, Utah 84532

By: Chris Broili
Its Agent
-Locator-

STATE OF Nevada }
COUNTY OF Washoe } ss.

87 Sworn to and acknowledged before me this 6th day of January, 1986, by Chris Broili as Agent for ATLAS PRECIOUS METALS, INC.

My Commission Expires:

May 7, 1990

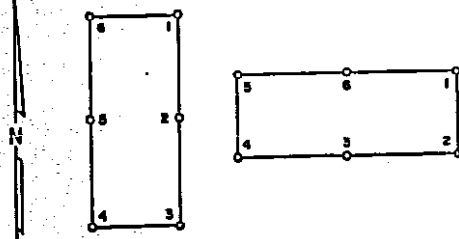
BOOK 153 PAGE 471



87 JAN 13 P 1: 37

106869

OFFICIAL RECORDS
EUREKA COUNTY, NEVADA
M.H. REDALEATI, RECORDER
FILE NO. 106869
FEE \$ 5.75



CERTIFICATE OF LOCATION - NEVADA

THE UNDERSIGNED, hereby certifies that ATLAS PRECIOUS METALS, INC., by its Agent, the undersigned, does hereby locate the NOLAN 15 Lode Mining Claim on this 5th day of November, 1986, situated in the Unknown Mining District, Eureka County, Nevada.

Said Claim is located in the NE(NW) (Quarter) Section(s) 6(5), Township 23 N., Range 50 E., Mt. Diablo P.M., and more particularly described as follows, to wit:

Beginning at the northeast corner post No. 1,

Thence, 600 feet in a South direction to Post No. 2,
Thence, 750 feet in a West direction to Post No. 3,
Thence, 750 feet in a West direction to Post No. 4,
Thence, 600 feet in a North direction to Post No. 5,
Thence, 750 feet in a East direction to Post No. 6,
Thence, 750 feet in a East direction to Post No. 1,

the point of beginning and all posts being 3" X 4' PVC.

The claim monument on which the Notice is posted lies approximately midway between the two sides and is 10 feet from the East end and 1490 feet from the West end. The general course of the Lode as near as may be is East and West.

To tie this Claim to the public Survey, begin at the northeast corner, Section 1, Township 23 N., Range 49 E., Mt. Diablo P.M., bear south, 2000 feet, and east, 5800 feet to the northeast corner of this Claim.

The location work consisted of making the map as provided in NRS 517.040.
Dated December 8, A.D., 1986, and filed in duplicate.

Atlas Precious Metals, Inc.
P.O. Box 1207
Moah, Utah 84532

By: Chris Broili
Its Agent
-Locator-

STATE OF Nevada)
COUNTY OF Washoe) ss.

87 Sworn to and acknowledged before me this 6th day of January, 1986, by Chris Broili as Agent for ATLAS PRECIOUS METALS, INC.

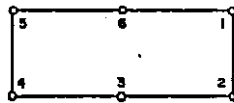

Linda Di Maggio
Notary Public

My Commission Expires:

May 7, 1990



87 JAN 13 P 1: 37



106870

OFFICIAL RECORDS
EUREKA COUNTY, NEVADA
J.N. RESALEATI, RECORDER
FILE NO. 106870
REV 8-75

CERTIFICATE OF LOCATION - NEVADA

THE UNDERSIGNED, hereby certifies that ATLAS PRECIOUS METALS, INC., by its Agent, the undersigned, does hereby locate the NOLAN 16 Lode Mining Claim on this 5th day of November, 1986, situated in the Unknown Mining District, Eureka County, Nevada.

Said Claim is located in the NW (Quarter) Section(s) 5, Township 23 N., Range 50 E., Mt. Diablo P.M., and more particularly described as follows, to wit:

Beginning at the northeast corner post No. 1,

Thence, 600 feet in a South direction to Post No. 2,
Thence, 750 feet in a West direction to Post No. 3,
Thence, 750 feet in a West direction to Post No. 4,
Thence, 600 feet in a North direction to Post No. 5,
Thence, 750 feet in a East direction to Post No. 6,
Thence, 750 feet in a East direction to Post No. 1,

the point of beginning and all posts being 3" X 4' PVC.

The claim monument on which the Notice is posted lies approximately midway between the two sides and is 1490 feet from the East end and 10 feet from the West end. The general course of the Lode as near as may be is East and West.

To tie this Claim to the Public Survey, begin at the northeast corner, Section 1, Township 23 N., Range 49 E., Mt. Diablo P.M., bear south, 2000 feet, and east, 7300 feet to the northeast corner of this Claim.

The location work consisted of making the map as provided in NRS 517.040. Dated December 8, A.D., 1986, and filed in duplicate.

Atlas Precious Metals, Inc.
P.O. Box 1207
Moab, Utah 84532

By: Chris Broili
Its Agent
-Locator-

STATE OF Nevada)
COUNTY OF Washoe) ss.

87 Sworn to and acknowledged before me this 6th day of January, 1986, by Chris Broili as Agent for ATLAS PRECIOUS METALS, INC.

My Commission Expires:

May 7, 1990

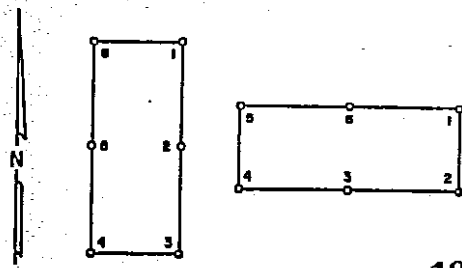
Linda Di Maggio
Notary Public



BOOK 153 PAGE 473

87 JAN 13 P 1:37

OFFICIAL RECORDS
EUREKA COUNTY, NEVADA
I.N. REBALEATI, RECORDER
FILE NO. 106871
FEE \$ 5.75



106871

CERTIFICATE OF LOCATION - NEVADA

THE UNDERSIGNED, hereby certifies that ATLAS PRECIOUS METALS, INC., by its Agent, the undersigned, does hereby locate the NOLAN 17 Lode Mining Claim on this 5th day of November, 1986, situated in the Unknown Mining District, Eureka County, Nevada.

Said Claim is located in the NE(NW) (Quarter) Section(s) 6(5), Township 23 N., Range 50 E., Mt. Diablo P.M., and more particularly described as follows, to wit:

Beginning at the northeast corner post No. 1,

Thence, 600 feet in a South direction to Post No. 2,
Thence, 750 feet in a West direction to Post No. 3,
Thence, 750 feet in a West direction to Post No. 4,
Thence, 600 feet in a North direction to Post No. 5,
Thence, 750 feet in a East direction to Post No. 6,
Thence, 750 feet in a East direction to Post No. 1,

the point of beginning and all posts being 3" X 4' PVC.

The claim monument on which the Notice is posted lies approximately midway between the two sides and is 10 feet from the East end and 1490 feet from the West end. The general course of the Lode as near as may be is East and West.

To tie this Claim to the Public Survey, begin at the northeast corner, Section 1, Township 23 N., Range 49 E., Mt. Diablo P.M., bear south, 1400 feet, and east, 5800 feet to the northeast corner of this Claim.

The location work consisted of making the map as provided in NRS 517.040. Dated December 8, A.D., 1986, and filed in duplicate.

Atlas Precious Metals, Inc.
P.O. Box 1207
Moab, Utah 84532

By: Chris Broili
Its Agent
-Locator-

STATE OF Nevada }
COUNTY OF Washoe } ss.

Sworn to and acknowledged before me this 6th day of January, 1986, by Chris Broili as Agent for ATLAS PRECIOUS METALS, INC.

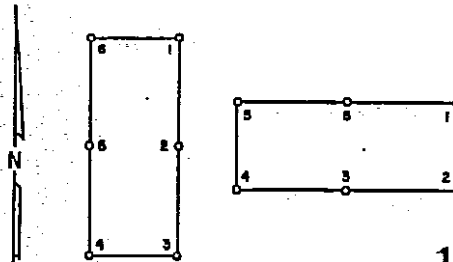
My Commission Expires:

May 7, 1990

Linda Di Maggio
Notary Public



87 JAN 13 P 1: 37



106872

OFFICIAL RECORDS
EUREKA COUNTY, NEVADA
J.M. REBALEATI, RECORDER
FILE NO. 106872
FEE \$ 5.75

CERTIFICATE OF LOCATION - NEVADA

THE UNDERSIGNED, hereby certifies that ATLAS PRECIOUS METALS, INC., by its Agent, the undersigned, does hereby locate the NOLAN 18 Lode Mining Claim on this 5th day of November, 1986, situated in the Unknown Mining District, Eureka County, Nevada.

Said Claim is located in the NW (Quarter) Section(s) 5, Township 23 N., Range 50 E., Mt. Diablo P.M., and more particularly described as follows, to wit:

Beginning at the northeast corner post No. 1,

Thence, 600 feet in a South direction to Post No. 2,
Thence, 750 feet in a West direction to Post No. 3,
Thence, 750 feet in a West direction to Post No. 4,
Thence, 600 feet in a North direction to Post No. 5,
Thence, 750 feet in a East direction to Post No. 6,
Thence, 750 feet in a East direction to Post No. 1,

the point of beginning and all posts being 3" X 4" PVC.

The claim monument on which the Notice is posted lies approximately midway between the two sides and is 1490 feet from the East end and 10 feet from the West end. The general course of the Lode as near as may be is East and West.

To tie this Claim to the Public Survey, begin at the northeast corner, Section 1, Township 23 N., Range 49 E., Mt. Diablo P.M., bear south, 1400 feet, and east, 7300 feet to the northeast corner of this Claim.

The location work consisted of making the map as provided in NRS 517.040. Dated December 8, A.D., 1986, and filed in duplicate.

Atlas Precious Metals, Inc.
P.O. Box 1207
Moab, Utah 84532

By: Chris Broili
Its Agent
-Locator-

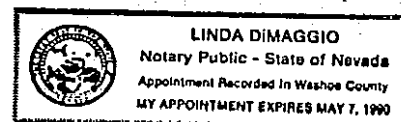
STATE OF Nevada }
COUNTY OF Washoe } SS.

I Sworn to and acknowledged before me this 6th day of January, 1986, by Chris Broili as Agent for ATLAS PRECIOUS METALS, INC.

My Commission Expires:

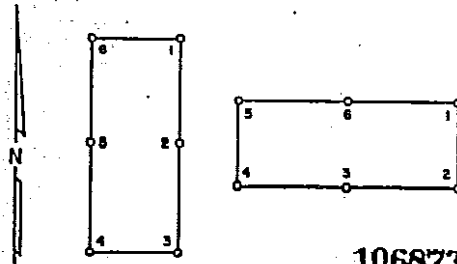
May 7, 1990

BOOK 153 PAGE 475



87 JAN 13 P 1:37

OFFICIAL RECORDS
EUREKA COUNTY, NEVADA
H.N. REBALEATI, RECORDER
FILE NO. 106873
FEE \$ 5.75



106873

CERTIFICATE OF LOCATION - NEVADA

THE UNDERSIGNED, hereby certifies that ATLAS PRECIOUS METALS, INC., by its Agent, the undersigned, does hereby locate the NOLAN 19 Lode Mining Claim on this 26th day of November, 1986, situated in the Unknown Mining District, Eureka County, Nevada.

Said Claim is located in the NW(SW) (Quarter) Section(s) 8(8), Township 23 N., Range 50 E., Mt. Diablo P.M., and more particularly described as follows, to wit:

Beginning at the northeast corner post No. 1,

Thence, 750 feet in a south direction to Post No. 2,
Thence, 750 feet in a south direction to Post No. 3,
Thence, 600 feet in a west direction to Post No. 4,
Thence, 750 feet in a north direction to Post No. 5,
Thence, 750 feet in a north direction to Post No. 6,
Thence, 600 feet in a east direction to Post No. 1,

the point of beginning and all posts being 3" x 4" PVC.

The claim monument on which the Notice is posted lies approximately midway between the two sides and is 10 feet from the north end and 1490 feet from the south end. The general course of the Lode as near as may be is north and south.

To tie this Claim to the Public Survey, begin at the northeast corner, Section 1, Township 23 N., Range 49 E., Mt. Diablo P.M., bear south, 6800 feet, and east, 6310 feet to the northeast corner of this Claim.

The location work consisted of making the map as provided in NRS 517.040.
Dated December 8, A.D., 1986, and filed in duplicate.

Atlas Precious Metals, Inc.
P.O. Box 1207
Moab, Utah 84532

By: Chris Broili
Its Agent
-Locator-

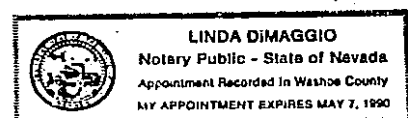
STATE OF Nevada)
COUNTY OF Washoe) ss.

87 Sworn to and acknowledged before me this 6th day of January, 1986, by Chris Broili as Agent for ATLAS PRECIOUS METALS, INC.

My Commission Expires:

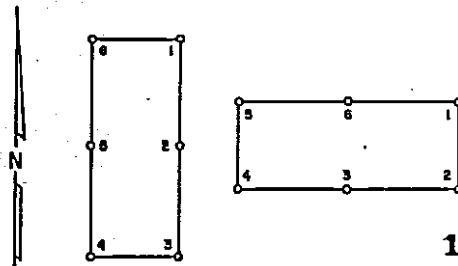
May 7, 1990

Linda DiMaggio
Notary Public



BOOK 153 PAGE 476

87 JAN 13 P 1: 37



106874

OFFICIAL RECORDS
EUREKA COUNTY, NEVADA
M.R. NEBALEAH, RECORDER
FILE NO. 106874
FEE \$ 5.75

CERTIFICATE OF LOCATION - NEVADA

THE UNDERSIGNED, hereby certifies that ATLAS PRECIOUS METALS, INC., by its Agent, the undersigned, does hereby locate the NOLAN 20 Lode Mining Claim on this 5th day of November, 1986, situated in the Unknown Mining District, Eureka County, Nevada.

Said Claim is located in the NW (Quarter) Section(s) 5, Township 23 N., Range 50 E., Mt. Diablo P.M., and more particularly described as follows, to wit:

Beginning at the northeast corner post No. 1,

Thence, 600 feet in a South direction to Post No. 2,
Thence, 750 feet in a West direction to Post No. 3,
Thence, 750 feet in a West direction to Post No. 4,
Thence, 600 feet in a North direction to Post No. 5,
Thence, 750 feet in a East direction to Post No. 6,
Thence, 750 feet in a East direction to Post No. 1,

the point of beginning and all posts being 3" X 4' PVC.

The claim monument on which the Notice is posted lies approximately midway between the two sides and is 1490 feet from the East end and 10 feet from the West end. The general course of the Lode as near as may be is East and West.

To tie this Claim to the Public Survey, begin at the northeast corner, Section 1, Township 23 N., Range 49 E., Mt. Diablo P.M., bear south, 800 feet, and east, 7300 feet to the northeast corner of this Claim.

The location work consisted of making the map as provided in NRS 517.040. Dated December 8, A.D., 1986, and filed in duplicate.

Atlas Precious Metals, Inc.
P.O. Box 1207
Moab, Utah 84532

By: Chris Broili
Its Agent
-Locator-

STATE OF Nevada }
COUNTY OF Washoe } ss.

87 Sworn to and acknowledged before me this 6th day of January, 1986, by Chris Broili as Agent for ATLAS PRECIOUS METALS, INC.

My Commission Expires:

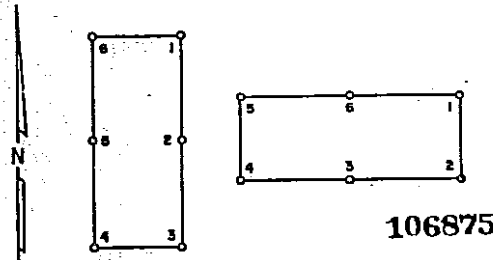
May 1, 1990

BOOK 153 PAGE 477



87 JAN 13 P 1: 37

OFFICIAL RECORDS
EUREKA COUNTY, NEVADA
M.N. REBALEATI, RECORDER
FILE NO. 106875
FEE \$ 5.75



106875

CERTIFICATE OF LOCATION - NEVADA

THE UNDERSIGNED, hereby certifies that ATLAS PRECIOUS METALS, INC., by its Agent, the undersigned, does hereby locate the NOLAN 21 Lode Mining Claim on this 26th day of November, 1986, situated in the Unknown Mining District, Eureka County, Nevada.

Said Claim is located in the NW(SW) (Quarter) Section(s) 8(8) Township 23 N., Range 50 E., Mt. Diablo P.M., and more particularly described as follows, to wit:

Beginning at the northeast corner post No. 1,

Thence, 750 feet in a south direction to Post No. 2,
Thence, 750 feet in a south direction to Post No. 3,
Thence, 600 feet in a west direction to Post No. 4,
Thence, 750 feet in a north direction to Post No. 5,
Thence, 750 feet in a north direction to Post No. 6,
Thence, 600 feet in a east direction to Post No. 1,

the point of beginning and all posts being 3" x 4' PVC.

The claim monument on which the Notice is posted lies approximately midway between the two sides and is 10 feet from the north end and 1490 feet from the south end. The general course of the Lode as near as may be is north and south.

To tie this Claim to the Public Survey, begin at the northeast corner, Section 1, Township 23 N., Range 49 E., Mt. Diablo P.M., bear south, 6800 feet, and east, 6910 feet to the northeast corner of this Claim.

The location work consisted of making the map as provided in NRS 517.040. Dated December 8, A.D., 1986, and filed in duplicate.

Atlas Precious Metals, Inc.
P.O. Box 1207
Moab, Utah 84532

By: Chris Broili
Its Agent
-Locator-

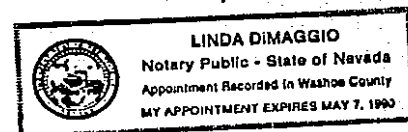
STATE OF Nevada)
COUNTY OF Washoe) ss.

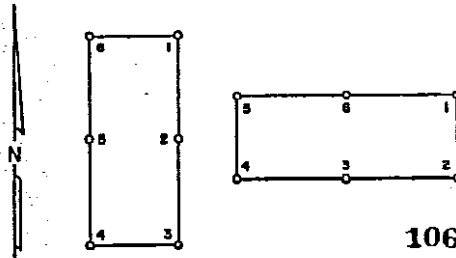
87 Sworn to and acknowledged before me this 6th day of January, 1986, by Chris Broili as Agent for ATLAS PRECIOUS METALS, INC.

My Commission Expires:

May 7, 1990

Linda DiMaggio
Notary Public





87 JAN 13 P 1:37

106876

OFFICIAL RECORDS
EUREKA COUNTY, NEVADA
H.H. REBALEATI
FILE NO. 106876
FEES \$ 5.75

CERTIFICATE OF LOCATION - NEVADA

THE UNDERSIGNED, hereby certifies that ATLAS PRECIOUS METALS, INC., by its Agent, the undersigned, does hereby locate the NOLAN 22 Lode Mining Claim on this 26th day of November, 1986, situated in the Unknown Mining District, Eureka County, Nevada.

Said Claim is located in the NW(SW)NE(SE) (Quarter) Section(s) 8(8)(8)(8), Township 23 N., Range 50 E., Mt. Diablo P.M., and more particularly described as follows, to wit:

Beginning at the northeast corner post No. 1,

Thence, 750 feet in a south direction to Post No. 2,
Thence, 750 feet in a south direction to Post No. 3,
Thence, 600 feet in a west direction to Post No. 4,
Thence, 750 feet in a north direction to Post No. 5,
Thence, 750 feet in a north direction to Post No. 6,
Thence, 600 feet in a east direction to Post No. 1,

the point of beginning and all posts being 3" x 4' PVC.

The claim monument on which the Notice is posted lies approximately midway between the two sides and is 10 feet from the north end and 1490 feet from the south end. The general course of the Lode as near as may be is north and south.

To tie this Claim to the Public Survey, begin at the northeast corner, Section 1, Township 23 N., Range 49 E., Mt. Diablo P.M., bear south, 6800 feet, and east, 7510 feet to the northeast corner of this Claim.

The location work consisted of making the map as provided in NRS 517.040.
Dated December 8, A.D., 1986, and filed in duplicate.

Atlas Precious Metals, Inc.
P.O. Box 1207
Moab, Utah 84532

By: Chris Broili
its Agent
-Locator-

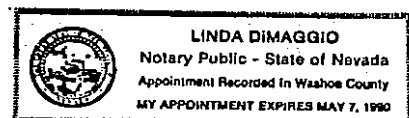
STATE OF Nevada }
COUNTY OF Washoe } ss.

81 Sworn to and acknowledged before me this 6th day of January, 1986, by Chris Broili as Agent for ATLAS PRECIOUS METALS, INC.

Linda DiMaggio
Notary Public

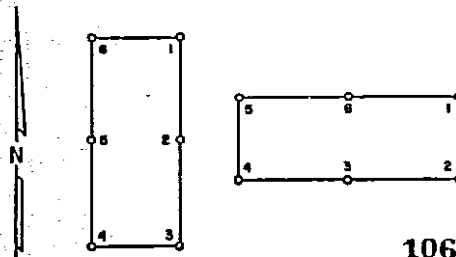
My Commission Expires:

May 7, 1990



87 JAN 13 P 1: 37

OFFICIAL RECORDS
EUREKA COUNTY, NEVADA
H.H. REBALEATI, RECORDER
FILE NO. 106877
FEE \$ 5.75



106877

CERTIFICATE OF LOCATION - NEVADA

THE UNDERSIGNED, hereby certifies that ATLAS PRECIOUS METALS, INC., by its Agent, the undersigned, does hereby locate the NOLAN 23 Lode Mining Claim on this 26th day of November, 1986, situated in the Unknown Mining District, Eureka County, Nevada.

Said Claim is located in the NE(SE) (Quarter) Section(s) 8(8), Township 23 N., Range 50 E., Mt. Diablo P.M., and more particularly described as follows, to wit:

Beginning at the northeast corner post No. 1,

Thence, 750 feet in a south direction to Post No. 2,
Thence, 750 feet in a south direction to Post No. 3,
Thence, 600 feet in a west direction to Post No. 4,
Thence, 750 feet in a north direction to Post No. 5,
Thence, 750 feet in a north direction to Post No. 6,
Thence, 600 feet in a east direction to Post No. 1,

the point of beginning and all posts being 3" x 4' PVC.

The claim monument on which the Notice is posted lies approximately midway between the two sides and is 10 feet from the north end and 1490 feet from the south end. The general course of the Lode as near as may be is north and south.

To tie this Claim to the Public Survey, begin at the northeast corner, Section 1, Township 23 N., Range 49 E., Mt. Diablo P.M., bear south, 6800 feet, and east, 8110 feet to the northeast corner of this Claim.

The location work consisted of making the map as provided in NRS 517.040. Dated December 8, A.D., 1986, and filed in duplicate.

Atlas Precious Metals, Inc.
P.O. Box 1207
Moab, Utah 84532

By: Chris Broili
Its Agent
-Locator-

STATE OF Nevada)
COUNTY OF Washoe) ss.

I Sworn to and acknowledged before me this 6th day of January, 1986, by Chris Broili as Agent for ATLAS PRECIOUS METALS, INC.

My Commission Expires:

May 7, 1990

Linda DiMaggio
Notary Public



BOOK 153 PAGE 480

87 JAN 13 P 1:37

OFFICIAL RECORDS
EUREKA COUNTY, NEVADA
R.H. REBALEATI, RECORDER
FILE NO. 106878
FEE \$ 5.75

106878

CERTIFICATE OF LOCATION - NEVADA

THE UNDERSIGNED, hereby certifies that ATLAS PRECIOUS METALS, INC., by its Agent, the undersigned, does hereby locate the NOLAN 24 Lode Mining Claim on this 26th day of November, 1986, situated in the Unknown Mining District, Eureka County, Nevada.

Said Claim is located in the SW (Quarter) Section(s) 8, Township 23 N., Range 50 E., Mt. Diablo P.M., and more particularly described as follows, to wit:

Beginning at the northeast corner post No. 1,

Thence, 750 feet in a south direction to Post No. 2,
Thence, 750 feet in a south direction to Post No. 3,
Thence, 600 feet in a west direction to Post No. 4,
Thence, 750 feet in a north direction to Post No. 5,
Thence, 750 feet in a north direction to Post No. 6,
Thence, 600 feet in a east direction to Post No. 1,

the point of beginning and all posts being 3" x 4" PVC.

The claim monument on which the Notice is posted lies approximately midway between the two sides and is 10 feet from the north end and 1490 feet from the south end. The general course of the Lode as near as may be is north and south.

To tie this Claim to the Public Survey, begin at the northeast corner, Section 1, Township 23 N., Range 49 E., Mt. Diablo P.M., bear south, 8300 feet, and east, 6910 feet to the northeast corner of this Claim.

The location work consisted of making the map as provided in NRS 517.040.
Dated December 8, A.D., 1986, and filed in duplicate.

Atlas Precious Metals, Inc.
P.O. Box 1207
Moab, Utah 84532

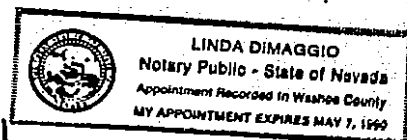
By: Chris Broili
Its Agent
-Locator-

STATE OF Nevada)
COUNTY OF Washoe) ss.

87 Sworn to and acknowledged before me this 6th day of January, 1986, by Chris Broili as Agent for ATLAS PRECIOUS METALS, INC.

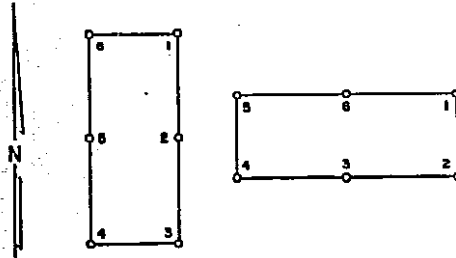
My Commission Expires:

May 7, 1990



BOOK 153 PAGE 481

87 JAN 13 P 1: 37



OFFICIAL RECORDS
EUREKA COUNTY, NEVADA
M.N. REBALEATI, RECORDER
FILE NO. 106879
FEE \$ 5.75

106879

CERTIFICATE OF LOCATION - NEVADA

THE UNDERSIGNED, hereby certifies that ATLAS PRECIOUS METALS, INC., by its Agent, the undersigned, does hereby locate the NOLAN 25 Lode Mining Claim on this 26th day of November, 1986, situated in the Unknown Mining District, Eureka County, Nevada.

Said Claim is located in the SW(SE) (Quarter) Section(s) 8(8), Township 23 N., Range 50 E., Mt. Diablo P.M., and more particularly described as follows, to wit:

Beginning at the northeast corner post No. 1,

Thence, 750 feet in a south direction to Post No. 2,
Thence, 750 feet in a south direction to Post No. 3,
Thence, 600 feet in a west direction to Post No. 4,
Thence, 750 feet in a north direction to Post No. 5,
Thence, 750 feet in a north direction to Post No. 6,
Thence, 600 feet in a east direction to Post No. 1,

the point of beginning and all posts being 3" x 4' PVC.

The claim monument on which the Notice is posted lies approximately midway between the two sides and is 10 feet from the north end and 1490 feet from the south end. The general course of the Lode as near as may be is north and south.

To tie this Claim to the Public Survey, begin at the northeast corner, Section 1, Township 23 N., Range 49 E., Mt. Diablo P.M., bear south, 8300 feet, and east, 7510 feet to the northeast corner of this Claim.

The location work consisted of making the map as provided in NRS 517.040. Dated December 8, A.D., 1986, and filed in duplicate.

Atlas Precious Metals, Inc.
P.O. Box 1207
Moab, Utah 84532

By: Chris Broili
Its Agent
-Locator-

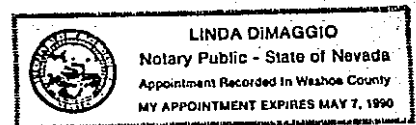
STATE OF Nevada }
COUNTY OF Washoe } ss.

87 Sworn to and acknowledged before me this 6th day of January, 1986, by Chris Broili as Agent for ATLAS PRECIOUS METALS, INC.

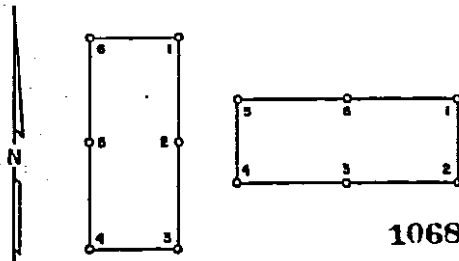
Linda DiMaggio
Notary Public

My Commission Expires:

May 7, 1990



87 JAN 13 P 1: 37



106880

OFFICIAL RECORDS
EUREKA COUNTY, NEVADA
M.H. REBALEATI, RECORDER
FILE NO. 106880
FE 15.75

CERTIFICATE OF LOCATION - NEVADA

THE UNDERSIGNED, hereby certifies that ATLAS PRECIOUS METALS, INC., by its Agent, the undersigned, does hereby locate the NOLAN 26 Lode Mining Claim on this 26th day of November, 1986, situated in the Unknown Mining District, Eureka County, Nevada.

Said Claim is located in the SE (Quarter) Section(s) 8, Township 23 N., Range 50 E., Mt. Diablo P.M., and more particularly described as follows, to wit:

Beginning at the northeast corner post No. 1,

Thence, 750 feet in a south direction to Post No. 2,
Thence, 750 feet in a south direction to Post No. 3,
Thence, 600 feet in a west direction to Post No. 4,
Thence, 750 feet in a north direction to Post No. 5,
Thence, 750 feet in a north direction to Post No. 6,
Thence, 600 feet in a east direction to Post No. 1,

the point of beginning and all posts being 3" x 4' PVC.

The claim monument on which the Notice is posted lies approximately midway between the two sides and is 10 feet from the north end and 1490 feet from the south end. The general course of the Lode as near as may be is north and south.

To tie this Claim to the Public Survey, begin at the northeast corner, Section 1, Township 23 N., Range 49 E., Mt. Diablo P.M., bear south, 8300 feet, and east, 8110 feet to the northeast corner of this Claim.

The location work consisted of making the map as provided in NRS 517.040. Dated December 8, A.D., 1986, and filed in duplicate.

Atlas Precious Metals, Inc.
P.O. Box 1207
Moab, Utah 84532

By: Chris Broili
Its Agent
-Locator-

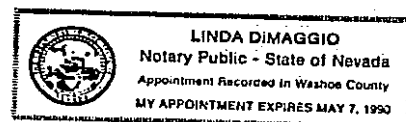
STATE OF Nevada }
COUNTY OF Washoe } ss.

Sworn to and acknowledged before me this 6th day of January, 1986, by Chris Broili as Agent for ATLAS PRECIOUS METALS, INC.

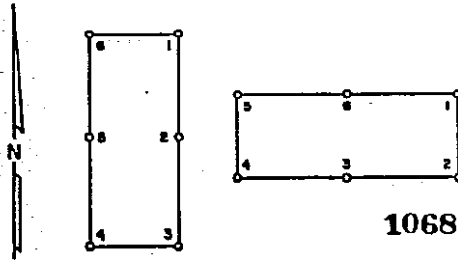
Linda Di Maggio
Notary Public

My Commission Expires:

May 1, 1990



BOOK 153 PAGE 483



87 JAN 13 P 1:37

106881

OFFICIAL RECORDS
EUREKA COUNTY, NEVADA
J.H. REBALEATI, RECORDER
FILE NO. 106881
FEE \$15.75

CERTIFICATE OF LOCATION - NEVADA

THE UNDERSIGNED, hereby certifies that ATLAS PRECIOUS METALS, INC., by its Agent, the undersigned, does hereby locate the NOLAN 33 Lode Mining Claim on this 5th day of November, 1986, situated in the Unknown Mining District, Eureka County, Nevada.

Said Claim is located in the NW(NE) (Quarter) Section(s) 8(8), Township 23 N., Range 50 E., Mt. Diablo P.M., and more particularly described as follows, to wit:

Beginning at the northeast corner post No. 1,

Thence, 600 feet in a South direction to Post No. 2,
Thence, 750 feet in a West direction to Post No. 3,
Thence, 750 feet in a West direction to Post No. 4,
Thence, 600 feet in a North direction to Post No. 5,
Thence, 750 feet in a East direction to Post No. 6,
Thence, 750 feet in a East direction to Post No. 1,

the point of beginning and all posts being 3" X 4' PVC.

The claim monument on which the Notice is posted lies approximately midway between the two sides and is 1490 feet from the East end and 10 feet from the West end. The general course of the Lode as near as may be is East and West.

To tie this Claim to the Public Survey, begin at the northeast corner, Section 1, Township 23 N., Range 49 E., Mt. Diablo P.M., bear south, 6200 feet, and east, 8800 feet to the northeast corner of this Claim.

The location work consisted of making the map as provided in NRS 517.040.
Dated December 8, A.D., 1986, and filed in duplicate.

Atlas Precious Metals, Inc.
P.O. Box 1207
Moab, Utah 84532

By: Chris Broili
Its Agent
-Locator-

STATE OF Nevada)
COUNTY OF Washoe) SS.

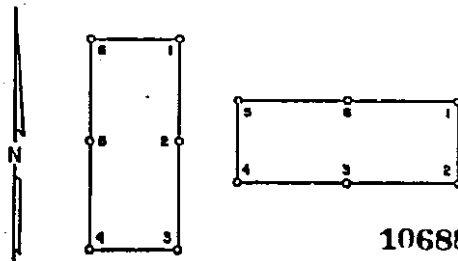
87 Sworn to and acknowledged before me this 6th day of January, 1986, by Chris Broili as Agent for ATLAS PRECIOUS METALS, INC.

Linda Di Maggio
Notary Public

My Commission Expires:

May 1, 1990





87 JAN 13 P 1:37

106882

OFFICIAL RECORDS
EUREKA COUNTY, NEVADA
M.H. REDALEATI, RECORDER
FILE NO. 106882
REG 5-75

CERTIFICATE OF LOCATION - NEVADA

THE UNDERSIGNED, hereby certifies that ATLAS PRECIOUS METALS, INC., by its Agent, the undersigned, does hereby locate the NOLAN 34 Lode Mining Claim on this 5th day of November, 1986, situated in the Unknown Mining District, Eureka County, Nevada.

Said Claim is located in the NW(NE) (Quarter) Section(s) 8(8), Township 23 N., Range 50 E., Mt. Diablo P.M., and more particularly described as follows, to wit:

Beginning at the northeast corner post No. 1,

Thence, 600 feet in a South direction to Post No. 2,
Thence, 750 feet in a West direction to Post No. 3,
Thence, 750 feet in a West direction to Post No. 4,
Thence, 600 feet in a North direction to Post No. 5,
Thence, 750 feet in a East direction to Post No. 6,
Thence, 750 feet in a East direction to Post No. 1,

the point of beginning and all posts being 3" X 4' PVC.

The claim monument on which the Notice is posted lies approximately midway between the two sides and is 1490 feet from the East end and 10 feet from the West end. The general course of the Lode as near as may be is East and West.

To tie this Claim to the Public Survey, begin at the northeast corner, Section 1, Township 23 N., Range 49 E., Mt. Diablo P.M., bear south, 5600 feet, and east, 8800 feet to the northeast corner of this Claim.

The location work consisted of making the map as provided in NRS 517.040. Dated December 8, A.D., 1986, and filed in duplicate.

Atlas Precious Metals, Inc.
P.O. Box 1207
Moab, Utah 84532

By: Chris Broili
Its Agent
-Locator-

STATE OF Nevada }
COUNTY OF Washoe } ss.

87 Sworn to and acknowledged before me this 6th day of January, 1986, by Chris Broili as Agent for ATLAS PRECIOUS METALS, INC.

My Commission Expires:

May 7, 1990

Linda DiMaggio
Notary Public



87 JAN 13 P 1:37

OFFICIAL RECORDS
EUREKA COUNTY, NEVADA
M.H. REBALEATI, RECORDER
FILE NO. 106883
FEE \$ 6.75

106883

CERTIFICATE OF LOCATION - NEVADA

THE UNDERSIGNED, hereby certifies that ATLAS PRECIOUS METALS, INC., by its Agent, the undersigned, does hereby locate the NOLAN 35 Lode Mining Claim on this 5th day of November, 1986, situated in the Unknown Mining District, Eureka County, Nevada.

Said Claim is located in the NW(NE)(SE)(SW) (Quarter) Section(s) 8(8)(5)(5), Township 23 N., Range 50 E., Mt. Diablo P.M., and more particularly described as follows, to wit:

Beginning at the northeast corner post No. 1,

Thence, 600 feet in a South direction to Post No. 2,
Thence, 750 feet in a West direction to Post No. 3,
Thence, 750 feet in a West direction to Post No. 4,
Thence, 600 feet in a North direction to Post No. 5,
Thence, 750 feet in a East direction to Post No. 6,
Thence, 750 feet in a East direction to Post No. 1,

the point of beginning and all posts being 3" X 4' PVC.

The claim monument on which the Notice is posted lies approximately midway between the two sides and is 1490 feet from the East end and 10 feet from the West end. The general course of the Lode as near as may be is East and West.

To tie this Claim to the Public Survey, begin at the northeast corner, Section 1, Township 23 N., Range 49 E., Mt. Diablo P.M., bear south, 5000 feet, and east, 8800 feet to the northeast corner of this Claim.

The location work consisted of making the map as provided in NRS 517.040. Dated December 8, A.D., 1986, and filed in duplicate.

Atlas Precious Metals, Inc.
P.O. Box 1207
Hoab, Utah 84532

By: Chris Broili
Its Agent
-Locator-

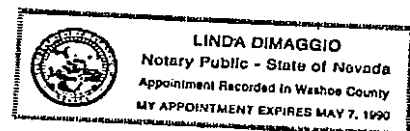
STATE OF Nevada)
COUNTY OF Washoe) ss.

I, Sworn to and acknowledged before me this 6th day of January, 1986, by Chris Broili as Agent for ATLAS PRECIOUS METALS, INC.

Linda Di Maggio
Notary Public

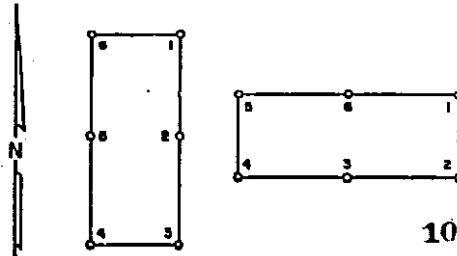
My Commission Expires:

May 7, 1990



87 JAN 13 P 1:37

OFFICIAL RECORDS
EUREKA COUNTY, NEVADA
H.H. REBALEATI, RECORDER
FILE NO. 106884
FEE \$ 5.75



106884

CERTIFICATE OF LOCATION - NEVADA

THE UNDERSIGNED, hereby certifies that ATLAS PRECIOUS METALS, INC., by its Agent, the undersigned, does hereby locate the NOLAN 36 Lode Mining Claim on this 5th day of November, 1986, situated in the Unknown Mining District, Eureka County, Nevada.

Said Claim is located in the SE(SW) (Quarter) Section(s) 5(5), Township 23 N., Range 50 E., Mt. Diablo P.M., and more particularly described as follows, to wit:

Beginning at the northeast corner post No. 1,

Thence, 600 feet in a South direction to Post No. 2,
Thence, 750 feet in a West direction to Post No. 3,
Thence, 750 feet in a West direction to Post No. 4,
Thence, 600 feet in a North direction to Post No. 5,
Thence, 750 feet in a East direction to Post No. 6,
Thence, 750 feet in a East direction to Post No. 1,

the point of beginning and all posts being 3" X 4' PVC.

The claim monument on which the Notice is posted lies approximately midway between the two sides and is 1490 feet from the East end and 10 feet from the West end. The general course of the Lode as near as may be is East and West.

To tie this Claim to the Public Survey, begin at the northeast corner, Section 1, Township 23 N., Range 49 E., Mt. Diablo P.M., bear south, 4400 feet, and east, 8800 feet to the northeast corner of this Claim.

The location work consisted of making the map as provided in NRS 517.040.
Dated December 8, A.D., 1986, and filed in duplicate.

Atlas Precious Metals, Inc.
P.O. Box 1207
Moab, Utah 84532

By: Chris Broili
Its Agent
-Locator-

STATE OF Nevada }
COUNTY OF Washoe } ss.

87 Sworn to and acknowledged before me this 6th day of January, 1986, by Chris Broili as Agent for ATLAS PRECIOUS METALS, INC.

Linda Dimaggio
Notary Public

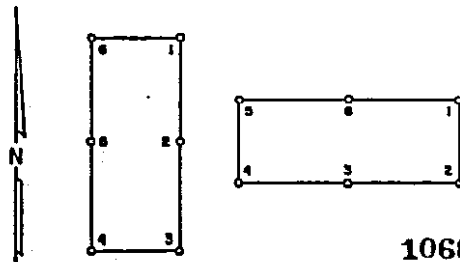
My Commission Expires:

May 7, 1990

BOOK 153 PAGE 487



87 JAN 13 P 1: 37



106885

OFFICIAL RECORDS
EUREKA COUNTY, NEVADA
M.H. REBALEATI, RECORDER
FILE NO. **106885**
FEB 5 '87

CERTIFICATE OF LOCATION - NEVADA

THE UNDERSIGNED, hereby certifies that ATLAS PRECIOUS METALS, INC., by its Agent, the undersigned, does hereby locate the NOLAN 37 Lode Mining Claim on this 5th day of November, 1986, situated in the Unknown Mining District, Eureka County, Nevada.

Said Claim is located in the SE(SW) (Quarter) Section(c) 5(5), Township 23 N., Range 50 E., Mt. Diablo P.M., and more particularly described as follows, to wit:

Beginning at the northeast corner post No. 1,

Thence, 600 feet in a South direction to Post No. 2,
Thence, 750 feet in a West direction to Post No. 3,
Thence, 750 feet in a West direction to Post No. 4,
Thence, 600 feet in a North direction to Post No. 5,
Thence, 750 feet in a East direction to Post No. 6,
Thence, 750 feet in a East direction to Post No. 1,

the point of beginning and all posts being 3" X 4' PVC.

The claim monument on which the Notice is posted lies approximately midway between the two sides and is 1490 feet from the East end and 10 feet from the West end. The general course of the Lode as near as may be is East and West.

To tie this Claim to the Public Survey, begin at the northeast corner, Section 1, Township 23 N., Range 49 E., Mt. Diablo P.M., bear south, 3800 feet, and east, 8800 feet to the northeast corner of this Claim.

The location work consisted of making the map as provided in NRS 517.040.
Dated December 8, A.D., 1986, and filed in duplicate.

Atlas Precious Metals, Inc.
P.O. Box 1207
Moab, Utah 84532

By: Chris Broili
Its Agent
-Locator-

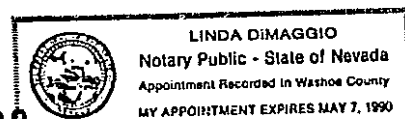
STATE OF Nevada }
COUNTY OF Washoe } ss.

I, Sworn to and acknowledged before me this 16th day of January, 1986, by Chris Broili as Agent for ATLAS PRECIOUS METALS, INC.

Linda Dimaggio
Notary Public

My Commission Expires:

May 7, 1990



87 JAN 13 P 1: 37

OFFICIAL RECORDS
EUREKA COUNTY, NEVADA
H.M. REBALEATI, RECORDER
FILE NO. 106886
FEB 5-75

106886

CERTIFICATE OF LOCATION - NEVADA

THE UNDERSIGNED, hereby certifies that ATLAS PRECIOUS METALS, INC., by its Agent, the undersigned, does hereby locate the NOLAN 38 Lode Mining Claim on this 5th day of November, 1986, situated in the Unknown Mining District, Eureka County, Nevada.

Said Claim is located in the SE(SW) (Quarter) Section(s) 5(5), Township 23 N., Range 50 E., Mt. Diablo P.M., and more particularly described as follows, to wit:

Beginning at the northeast corner post No. 1,

Thence, 600 feet in a South direction to Post No. 2,
Thence, 750 feet in a West direction to Post No. 3,
Thence, 750 feet in a West direction to Post No. 4,
Thence, 600 feet in a North direction to Post No. 5,
Thence, 750 feet in a East direction to Post No. 6,
Thence, 750 feet in a East direction to Post No. 1,

the point of beginning and all posts being 3" X 4' PVC.

The claim monument on which the Notice is posted lies approximately midway between the two sides and is 1490 feet from the East end and 10 feet from the West end. The general course of the Lode as near as may be is East and West.

To tie this Claim to the Public Survey, begin at the northeast corner, Section 1, Township 23 N., Range 49 E., Mt. Diablo P.M., bear south, 3200 feet, and east, 8800 feet to the northeast corner of this Claim.

The location work consisted of making the map as provided in NRS 517.040. Dated December 8, A.D., 1986, and filed in duplicate.

Atlas Precious Metals, Inc.
P.O. Box 1207
Hoab, Utah 84532

By: Chris Broili
Its Agent
-Locator-

STATE OF Nevada }
COUNTY OF Washoe } SS.

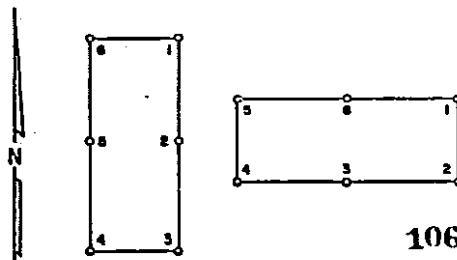
87 Sworn to and acknowledged before me this 10th day of January, 1986, by Chris Broili as Agent for ATLAS PRECIOUS METALS, INC.

Linda Dimaggio
Notary Public

My Commission Expires:

May 7, 1990





87 JAN 13 P 1:38

106887

OFFICIAL RECORDS
EUREKA COUNTY, NEVADA
H.N. REBALEATI, RECORDER
FILE NO. 106887
FEE \$ 5.75

CERTIFICATE OF LOCATION - NEVADA

THE UNDERSIGNED, hereby certifies that ATLAS PRECIOUS METALS, INC., by its Agent, the undersigned, does hereby locate the NOLAN 39 Lode Mining Claim on this 5th day of November, 1986, situated in the Unknown Mining District, Eureka County, Nevada.

Said Claim is located in the SE(SW)(NE)(NW) (Quarter) Section(s) 5(5)(5)(5), Township 23 N., Range 50 E., Mt. Diablo P.M., and more particularly described as follows, to wit:

Beginning at the northeast corner post No. 1,

Thence, 600 feet in a South direction to Post No. 2,
Thence, 750 feet in a West direction to Post No. 3,
Thence, 750 feet in a West direction to Post No. 4,
Thence, 600 feet in a North direction to Post No. 5,
Thence, 750 feet in a East direction to Post No. 6,
Thence, 750 feet in a East direction to Post No. 1,

the point of beginning and all posts being 3" X 4' PVC.

The claim monument on which the Notice is posted lies approximately midway between the two sides and is 1490 feet from the East end and 10 feet from the West end. The general course of the Lode as near as may be is East and West.

To tie this Claim to the Public Survey, begin at the northeast corner, Section 1, Township 23 N., Range 49 E., Mt. Diablo P.M., bear south, 2600 feet, and east, 8800 feet to the northeast corner of this Claim.

The location work consisted of making the map as provided in NRS 517.040.
Dated December 8, A.D., 1986, and filed in duplicate.

Atlas Precious Metals, Inc.
P.O. Box 1207
Moab, Utah 84532

By: Chris Broili
Its Agent
-Locator-

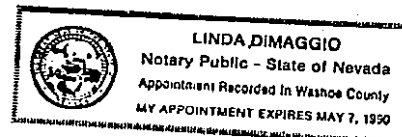
STATE OF Nevada }
COUNTY OF Washoe } SS.

I, Sworn to and acknowledged before me this 6th day of January, 1986, by Chris Broili as Agent for ATLAS PRECIOUS METALS, INC.

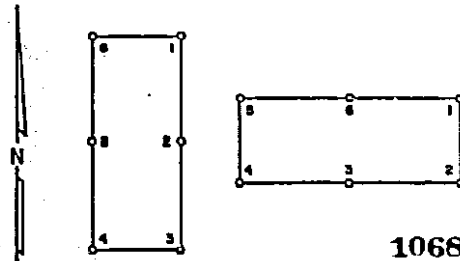
Linda DiMaggio
Notary Public

My Commission Expires:

May 7, 1990



87 JAN 13 P 1:38



106888

OFFICIAL RECORDS
EUREKA COUNTY, NEVADA
H.N. REDALEATI, RECORDER
FILE NO. 106888
FEE \$ 75

CERTIFICATE OF LOCATION - NEVADA

THE UNDERSIGNED, hereby certifies that ATLAS PRECIOUS METALS, INC., by its Agent, the undersigned, does hereby locate the NOLAN 40 Lode Mining Claim on this 5th day of November, 1986, situated in the Unknown Mining District, Eureka County, Nevada.

Said Claim is located in the NE(NW) (Quarter) Section(s) 5(5), Township 23 N., Range 50 E., Mt. Diablo P.M., and more particularly described as follows, to wit:

Beginning at the northeast corner post No. 1,

Thence, 600 feet in a South direction to Post No. 2,
Thence, 750 feet in a West direction to Post No. 3,
Thence, 750 feet in a West direction to Post No. 4,
Thence, 600 feet in a North direction to Post No. 5,
Thence, 750 feet in a East direction to Post No. 6,
Thence, 750 feet in a East direction to Post No. 1,

the point of beginning and all posts being 3" X 4' PVC.

The claim monument on which the Notice is posted lies approximately midway between the two sides and is 1490 feet from the East end and 10 feet from the West end. The general course of the Lode as near as may be is East and West.

To tie this Claim to the Public Survey, begin at the northeast corner, Section 1, Township 23 N., Range 49 E., Mt. Diablo P.M., bear south, 2000 feet, and east, 8800 feet to the northeast corner of this Claim.

The location work consisted of making the map as provided in NRS 517.040. Dated December 8, A.D., 1986, and filed in duplicate.

Atlas Precious Metals, Inc.
P.O. Box 1207
Moab, Utah 84532

By: Chris Broili
Its Agent
-Locator-

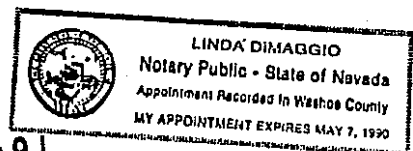
STATE OF Nevada }
COUNTY OF Washoe } ss.

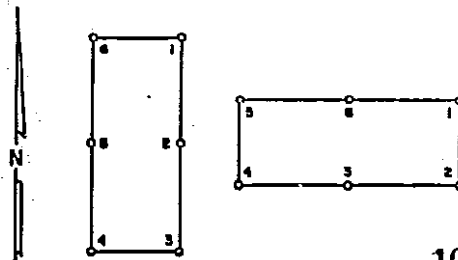
Sworn to and acknowledged before me this 6th day of January, 1986, by Chris Broili as Agent for ATLAS PRECIOUS METALS, INC.

Linda Dimaggio
Notary Public

My Commission Expires:

May 7, 1990





87 JAN 13 P 1:38

106889

OFFICIAL RECORDS
EUREKA COUNTY, NEVADA
M.R. REBALEATI, RECORDER
FILE NO. 106889
FEE \$5.75

CERTIFICATE OF LOCATION - NEVADA

THE UNDERSIGNED, hereby certifies that ATLAS PRECIOUS METALS, INC., by its Agent, the undersigned, does hereby locate the NOLAN 41 Lode Mining Claim on this 5th day of November, 1986, situated in the Unknown Mining District, Eureka County, Nevada.

Said Claim is located in the NE(NW) (Quarter) Section(s) 5(5), Township 23 N., Range 50 E., Mt. Diablo P.M., and more particularly described as follows, to wit:

Beginning at the northeast corner post No. 1,

Thence, 600 feet in a South direction to Post No. 2,
Thence, 750 feet in a West direction to Post No. 3,
Thence, 750 feet in a West direction to Post No. 4,
Thence, 600 feet in a North direction to Post No. 5,
Thence, 750 feet in a East direction to Post No. 6,
Thence, 750 feet in a East direction to Post No. 1,

the point of beginning and all posts being 3" X 4' PVC.

The claim monument on which the Notice is posted lies approximately midway between the two sides and is 1490 feet from the East end and 10 feet from the West end. The general course of the Lode as near as may be is East and West.

To tie this Claim to the Public Survey, begin at the northeast corner, Section 1, Township 23 N., Range 49 E., Mt. Diablo P.M., bear south, 1400 feet, and east, 8800 feet to the northeast corner of this Claim.

The location work consisted of making the map as provided in NRS 517.040. Dated December 8, A.D., 1986, and filed in duplicate.

Atlas Precious Metals, Inc.
P.O. Box 1207
Moab, Utah 84532

By: Chris Broili
Its Agent
-Locator-

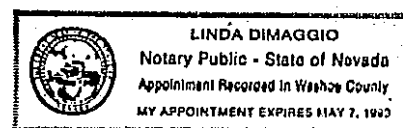
STATE OF Nevada }
COUNTY OF Washoe } ss.

87 Sworn to and acknowledged before me this 6th day of January, 1986, by Chris Broili as Agent for ATLAS PRECIOUS METALS, INC.

Linda Dimaggio
Notary Public

My Commission Expires:

May 7, 1990



87 JAN 13 P 1:38

OFFICIAL RECORDS
EUREKA COUNTY, NEVADA
H.M. REBALEATI, RECORDER
FILE NO. 106890
FEE \$ 5.75

106890

CERTIFICATE OF LOCATION - NEVADA

THE UNDERSIGNED, hereby certifies that ATLAS PRECIOUS METALS, INC., by its Agent, the undersigned, does hereby locate the NOLAN 42 Lode Mining Claim on this 5th day of November, 1986, situated in the Unknown Mining District, Eureka County, Nevada.

Said Claim is located in the NE(NW) (Quarter) Section(s) 5(5), Township 23 N., Range 50 E., Mt. Diablo P.M., and more particularly described as follows, to wit:

Beginning at the northeast corner post No. 1,

Thence, 600 feet in a South direction to Post No. 2,
Thence, 750 feet in a West direction to Post No. 3,
Thence, 750 feet in a West direction to Post No. 4,
Thence, 600 feet in a North direction to Post No. 5,
Thence, 750 feet in a East direction to Post No. 6,
Thence, 750 feet in a East direction to Post No. 1,

the point of beginning and all posts being 3" X 4' PVC.

The claim monument on which the Notice is posted lies approximately midway between the two sides and is 1490 feet from the East end and 10 feet from the West end. The general course of the Lode as near as may be is East and West.

To tie this Claim to the Public Survey, begin at the northeast corner, Section 1, Township 23 N., Range 49 E., Mt. Diablo P.M., bear south, 800 feet, and east, 8800 feet to the northeast corner of this Claim.

The location work consisted of making the map as provided in NRS 517.040. Dated December 8, A.D., 1986, and filed in duplicate.

Atlas Precious Metals, Inc.
P.O. Box 1207
Moab, Utah 84532

By: Chris Broili
Its Agent
-Locator-

STATE OF Nevada }
COUNTY OF Washoe } ss.

87 Sworn to and acknowledged before me this 6th day of January, 1986, by Chris Broili as Agent for ATLAS PRECIOUS METALS, INC.

Linda DiMaggio
Notary Public

My Commission Expires:

May 1, 1990

