

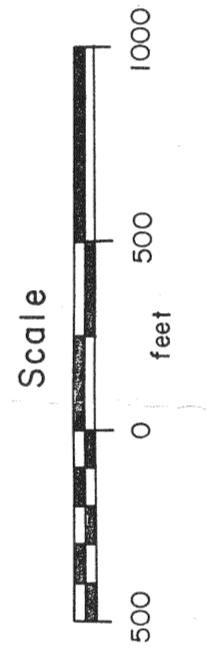
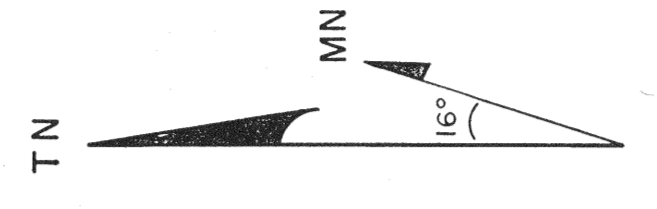
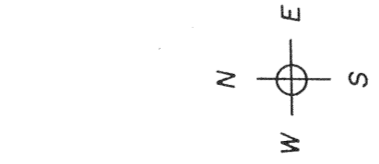
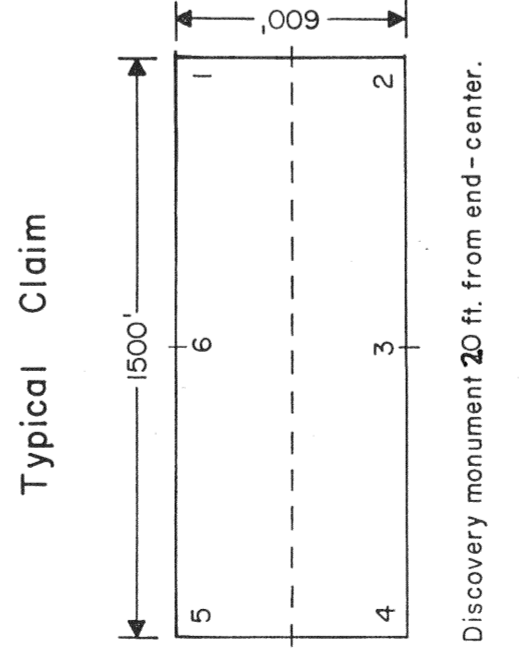
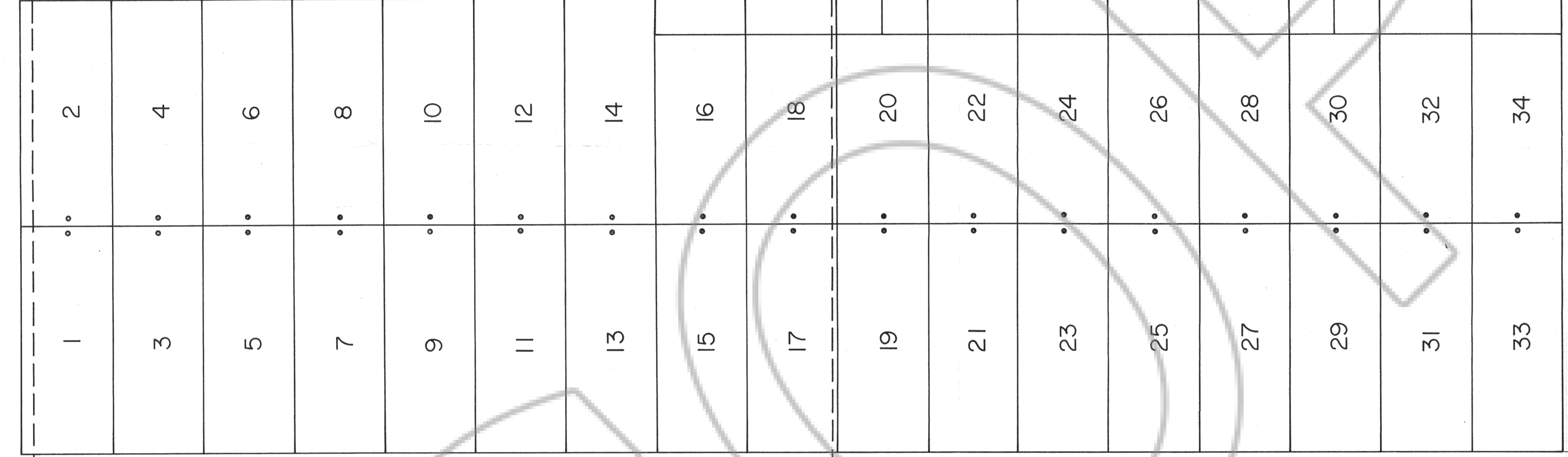
R 50 E

T 23 N

T 22 N

35 | 36

34 | 35



FILED AT THE REQUEST OF American Copper & Nickel Co.  
 on Feb 17 1987 at 14 (M.S. DIST.)  
 CLERK, COUNTY, NEVADA  
 File No. 107403

PROJECT	SI SI
DATE	2/87
DATE REVISED	
SCALE	1:6000
PREPARED BY	W. M. Shalosky
DESIGNED BY	L. L. Branch
PROJECT NO.	
SI SI LODE MINING CLAIMS I-38 unsurveyed sections 2, 11, T 22 N, R 50 E. Eureka County, Nevada	
AMERICAN COPPER & NICKEL CO., INC. Located: February 6-9, 87 by: ACNC 24 Glen-Carren Circle Sparks, Nevada 89431	

107403