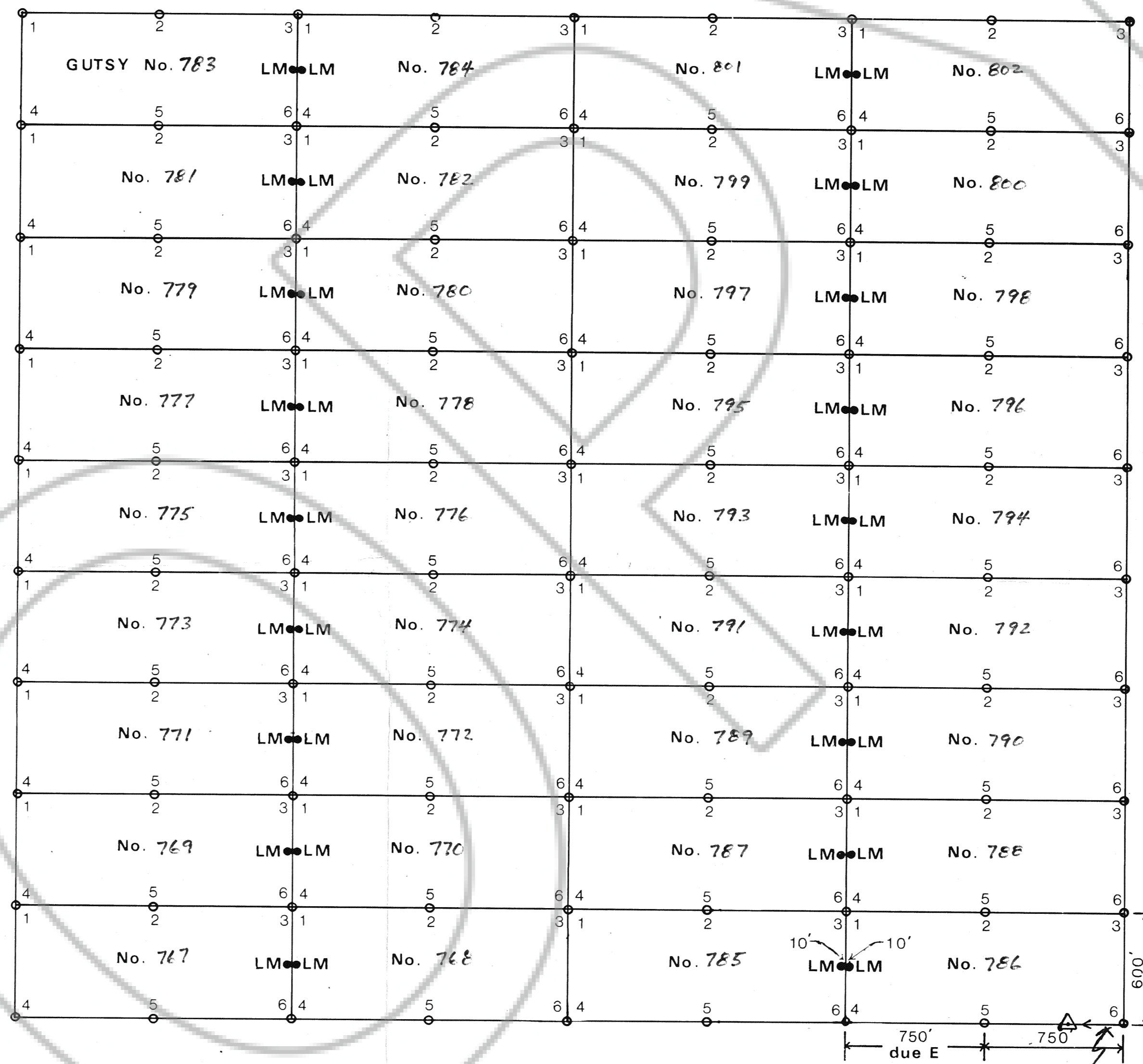

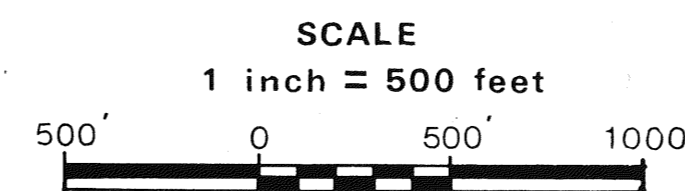


Range 51 East



Township 33 North

(All boundary posts & location monuments are 3 in. dia. plastic posts 5 ft. long)



Due west 300 ft. to the common corner of sections 34 & 35, T. 33N., R. 51E. and sections 2 & 3 T. 32N., R. 51E.

MAP OF THE GUTSY No. 767 thru 802 GROUP OF CONTIGUOUS LODE MINING CLAIMS

Township 33 North, Range 51 East, Section 34

Unknown Mining District, Eureka County, Nevada

Located January 15th, 1987 by B. Goodson

169 Cedar Street
Elko, Nevada 89801

FILED AT THE REQUEST OF Bob Goodson
 on March 9th 1987 at 46 (hours) 3:20 (PM)
 RECEIVED BY
 EUREKA COUNTY, NEVADA M.M. REGALATI, Registrar
 FIG No. 107603 Fee 540.00