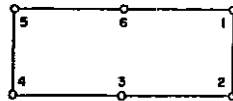
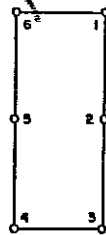


N



108179

# CERTIFICATE OF LOCATION - NEVADA

THE UNDERSIGNED, hereby certifies that ATLAS PRECIOUS METALS INC., by its Agent, the undersigned, does hereby locate the JASPER 1663 Lode Mining Claim on this 7th day of May, 1987, situated in the Unknown Mining District, Eureka County, Nevada.

Said Claim is located in the SW (Quarter) Section(s) 8, Township 22 North, Range 50 East, Mt. Diablo P.M., and is more particularly described as follows, to wit:

Beginning at the northeast corner post No. 1,

Thence, 375 feet in a south direction to Post No. 2, marked - JASPER 1663  
 Thence, 375 feet in a south direction to Post No. 3, marked - JASPER 1663  
 Thence, 150 feet in a west direction to Post No. 4, marked - JASPER 1663  
 Thence, 375 feet in a north direction to Post No. 5, marked - JASPER 1663  
 Thence, 375 feet in a north direction to Post No. 6, marked - JASPER 1663  
 Thence, 150 feet in a east direction to Post No. 1, marked - JASPER 1663

the point of beginning and all posts being 3"x4" or 4"x4" durable plastic pipe.

The number of linear feet claimed in length along the course of the vein from the point of discovery is 740 feet in a north direction and 10 feet in a south direction, together with 75 feet on each side of the center of the vein or lode for the entire length of the claim.

The general course of the vein or lode is north and south.

To tie this Claim to the Public Survey, begin at the SE corner, Section 24, Township 22 N., Range 49 E., Mt. Diablo P.M., and bear north, 12557 feet and east, 6191 feet to the northeast corner of this Claim.

The work of location consisted of making the maps as provided in NRS 517.040. Dated May 20 A.D., 1987, and filed in duplicate.

Atlas Precious Metals Inc.  
 P.O. Box 1207  
 Moab, Utah 84532


By: Richard D. Inberg  
 Its Agent  
 -Locator-

STATE OF WYOMING )  
 COUNTY OF FREMONT ) SS

Sworn to and acknowledged before me this 22 day of May, 1987, by Richard D. Inberg as Agent for Atlas Precious Metals Inc.

My Commission Expires:

May 25, 1988



Robert W. Schlichting  
 Notary Public  
 RECORDED AT REQUEST OF  
Apex Surveying Inc  
 BOOK 156 PAGE 541

87 JUN 2 P 3:10

OFFICIAL RECORDS  
 EUREKA COUNTY, NEVADA  
 M.H. REBALEATI, RECORDER  
 FILE NO. 108179  
 REEL 525

BOOK 156 PAGE 541