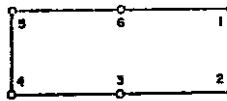
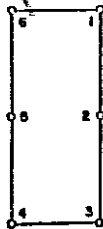


N



108181

CERTIFICATE OF LOCATION - NEVADA

THE UNDERSIGNED, hereby certifies that ATLAS PRECIOUS METALS INC., by its Agent, the undersigned, does hereby locate the JASPER 1665 Lode Mining Claim on this 8th day of May, 1987, situated in the Unknown Mining District, Eureka County, Nevada.

Said Claim is located in the NW (Quarter) Section(s) 17, Township 22 North, Range 50 East, Mt. Diablo P.M., and is more particularly described as follows, to wit:

Beginning at the northeast corner post No. 1,

Thence, 750 feet in a south direction to Post No. 2, marked - JASPER 1665
 Thence, 750 feet in a south direction to Post No. 3, marked - JASPER 1665
 Thence, 600 feet in a west direction to Post No. 4, marked - JASPER 1665
 Thence, 750 feet in a north direction to Post No. 5, marked - JASPER 1665
 Thence, 750 feet in a north direction to Post No. 6, marked - JASPER 1665
 Thence, 600 feet in a east direction to Post No. 1, marked - JASPER 1665

the point of beginning and all posts being 3"X4" or 4"X4" durable plastic pipe.

The number of linear feet claimed in length along the course of the vein from the point of discovery is 10 feet in a north direction and 1490 feet in a south direction, together with 300 feet on each side of the center of the vein or lode for the entire length of the claim.

The general course of the vein or lode is north and south.

To tie this Claim to the Public Survey, begin at the SE corner, Section 24, Township 22 N., Range 49 E., Mt. Diablo P.M., and bear north, 10307 feet and east, 6641 feet to the northeast corner of this Claim.

The work of location consisted of making the maps as provided in NRS 517.040. Dated May 20 A.D., 1987, and filed in duplicate.

Atlas Precious Metals Inc.
 P.O. Box 1207
 Moab, Utah 84532

By: Richard D. Inberg
 its Agent
 -Locator-


STATE OF WYOMING) SS
 COUNTY OF FREMONT

Sworn to and acknowledged before me this 22 day of May, 1987, by Richard D. Inberg as Agent for Atlas Precious Metals Inc.

Robert W. Schlichting
 Notary Public

My Commission Expires:

May 25, 1988



RECORDED AT REQUEST OF
Apex Surveying Inc.
 BOOK 156 Page 543

97 JUN 2 P 3:10

OFFICIAL RECORDS
 EUREKA COUNTY, NEVADA
 M.N. REBALANCE, RECORDED
 FILE NO. 108181
 Fee \$ 5.25

BOOK 156 PAGE 543