

108189

CERTIFICATE OF LOCATION - NEVADA

THE UNDERSIGNED, hereby certifies that ATLAS PRECIOUS METALS INC., by its Agent, the undersigned, does hereby locate the WI 189R Lode Mining Claim on this 3rd day of May, 1987, situated in the Unknown Mining District, Eureka County, Nevada.

Said Claim is located in the NE(SE)(NW)(SW) (Quarter) Section(s) 15(15)(14)(14), Township 22 North, Range 50 East, Mt. Diablo P.M., and is more particularly described as follows, to wit:

Beginning at the northeast corner post No. 1,

Thence, 600 feet in a south direction to Post No. 2, marked - WI 189R
 Thence, 750 feet in a west direction to Post No. 3, marked - WI 189R
 Thence, 750 feet in a west direction to Post No. 4, marked - WI 189R
 Thence, 600 feet in a north direction to Post No. 5, marked - WI 189R
 Thence, 750 feet in a east direction to Post No. 6, marked - WI 189R
 Thence, 750 feet in a east direction to Post No. 1, marked - WI 189R

the point of beginning and all posts being 3"X4' or 4"X4' durable plastic pipe.

The number of linear feet claimed in length along the course of the vein from the point of discovery is 10 feet in a east direction and 1490 feet in a west direction, together with 300 feet on each side of the center of the vein or lode for the entire length of the claim.

The general course of the vein or lode is east and west.

To tie this Claim to the Public Survey, begin at the NE corner, Section 23, Township 22 N., Range 50 E., Mt. Diablo P.M., and bear north, 3270 feet and west, 4500 feet to the northeast corner of this Claim.

The work of location consisted of making the maps as provided in NRS 517.040.
 Dated May 20th, A.D., 1987, and filed in duplicate.

Atlas Precious Metals Inc.
 P.O. Box 1207
 Moab, Utah 84532

By: Richard D. Inberg

Its Agent
 -Locator-


STATE OF WYOMING)
 COUNTY OF FREMONT) SS

Sworn to and acknowledged before me this 22 day of May, 1987,
 by Richard D. Inberg as Agent for Atlas Precious Metals Inc.

Robert W. Schlichting
 Notary Public

My Commission Expires:

May 25, 1988

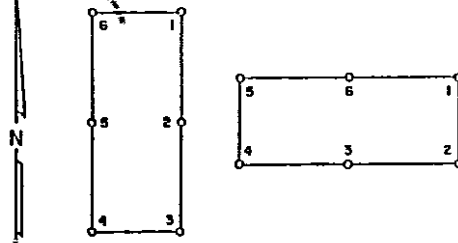


RECORDED AT REQUEST OF
Atlas Precious Metals Inc.
 BOOK 156 PAGE 550

87 JUN 2 P 3:10

OFFICIAL RECORDS
 EUREKA COUNTY, NEVADA
 M.N. REBALEATI, RECORDER
 FILE NO. 108189
 PPF \$ 5.25

BOOK 156 PAGE 550



108190

CERTIFICATE OF LOCATION - NEVADA

THE UNDERSIGNED, hereby certifies that ATLAS PRECIOUS METALS INC., by its Agent, the undersigned, does hereby locate the WI 190R Lode Mining Claim on this 3rd day of May, 1987, situated in the Unknown Mining District, Eureka County, Nevada.

Said Claim is located in the NE (Quarter) Section(s) 15, Township 22 North, Range 50 East, Mt. Diablo P.M., and is more particularly described as follows, to wit:

Beginning at the northeast corner post No. 1,

Thence, 60 feet in a south direction to Post No. 2, marked - WI 190R
 Thence, 375 feet in a west direction to Post No. 3, marked - WI 190R
 Thence, 375 feet in a west direction to Post No. 4, marked - WI 190R
 Thence, 60 feet in a north direction to Post No. 5, marked - WI 190R
 Thence, 375 feet in a east direction to Post No. 6, marked - WI 190R
 Thence, 375 feet in a east direction to Post No. 1, marked - WI 190R

the point of beginning and all posts being 3"x4" or 4"x4" durable plastic pipe.

The number of linear feet claimed in length along the course of the vein from the point of discovery is 10 feet in a east direction and 740 feet in a west direction, together with 30 feet on each side of the center of the vein or lode for the entire length of the claim.

The general course of the vein or lode is east and west.

To tie this Claim to the Public Survey, begin at the NE corner, Section 23, Township 22 N., Range 50 E., Mt. Diablo P.M., and bear north, 3270 feet and west, 6000 feet to the northeast corner of this Claim.

The work of location consisted of making the maps as provided in NRS 517.040. Dated May 20th A.D., 1987, and filed in duplicate.

Atlas Precious Metals Inc.
 P.O. Box 1207
 Moab, Utah 84532

By: Richard D. Inberg
 Its Agent
 -Locator-


STATE OF WYOMING)
 COUNTY OF FREMONT) SS

Sworn to and acknowledged before me this 22 day of May, 1987, by Richard D. Inberg as Agent for Atlas Precious Metals Inc.

Robert W. Schlichting
 Notary Public

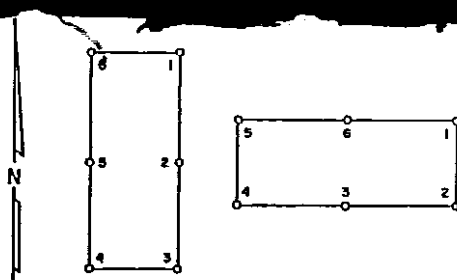
My Commission Expires:
May 25, 1988

RECORDED AT REQUEST OF
Apex Surveyors Inc.
 BOOK 156 PAGE 551



87 JUN 2 8:11

OFFICIAL RECORDS
 EUREKA COUNTY, NEVADA
 H.S. REALEATI, RECORDER
 FILE NO. 108190
 PAGE 551



108191

CERTIFICATE OF LOCATION - NEVADA

THE UNDERSIGNED, hereby certifies that ATLAS PRECIOUS METALS INC., by its Agent, the undersigned, does hereby locate the WI 296 Lode Mining Claim on this 3rd day of May, 1987, situated in the Unknown Mining District, Eureka County, Nevada.

Said Claim is located in the NE(NW) (Quarter) Section(s) 16(15), Township 22 North, Range 50 East, Mt. Diablo P.M., and is more particularly described as follows, to wit:

Beginning at the northeast corner post No. 1,

Thence, <u>200</u> feet in a <u>south</u> direction to Post No. 2, marked - <u>WI 296</u>
Thence, <u>750</u> feet in a <u>west</u> direction to Post No. 3, marked - <u>WI 296</u>
Thence, <u>750</u> feet in a <u>west</u> direction to Post No. 4, marked - <u>WI 296</u>
Thence, <u>200</u> feet in a <u>north</u> direction to Post No. 5, marked - <u>WI 296</u>
Thence, <u>750</u> feet in a <u>east</u> direction to Post No. 6, marked - <u>WI 296</u>
Thence, <u>750</u> feet in a <u>east</u> direction to Post No. 1, marked - <u>WI 296</u>

the point of beginning and all posts being 3"X4' or 4"X4' durable plastic pipe.

The number of linear feet claimed in length along the course of the vein from the point of discovery is 500 feet in a east direction and 1000 feet in a west direction, together with 100 feet on each side of the center of the vein or lode for the entire length of the claim.

The general course of the vein or lode is east and west.

To tie this Claim to the Public Survey, begin at the NE corner, Section 23, Township 22 N., Range 50 E., Mt. Diablo P.M., and bear north, 5300 feet and west, 9550 feet to the northeast corner of this Claim,

The work of location consisted of making the maps as provided in NRS 517.040. Dated May 20th A.D., 1987, and filed in duplicate.

Atlas Precious Metals Inc.
P.O. Box 1207
Moab, Utah 84532

By: Richard D. Inberg
Its Agent
-Locator-

STATE OF WYOMING)
COUNTY OF FREMONT) SS


Sworn to and acknowledged before me this 22 day of May, 1987, by Richard D. Inberg as Agent for Atlas Precious Metals Inc.

Robert W. Schlichting
Notary Public

My Commission Expires:

May 25, 1988

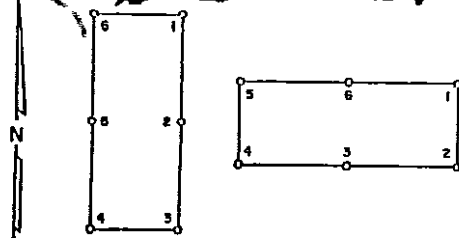
RECORDED AT REQUEST OF
Apex Surveying, Inc.
BOOK 156, PAGE 552



87 JUN 2 P3:11

OFFICIAL RECORDS
EUREKA COUNTY, NEVADA
M.R. REGALEATI, RECORDER
FILE NO. 108191

BOOK 156 PAGE 552



108192

CERTIFICATE OF LOCATION - NEVADA

THE UNDERSIGNED, hereby certifies that ATLAS PRECIOUS METALS INC., by its Agent, the undersigned, does hereby locate the WI 297 Lode Mining Claim on this 3rd day of May, 1987, situated in the Unknown Mining District, Eureka County, Nevada.

Said Claim is located in the NW(NE) (Quarter) Section(s) 15(15), Township 22 North, Range 50 East, Mt. Diablo P.M., and is more particularly described as follows, to wit:

Beginning at the northeast corner post No. 1,

Thence, 600 feet in a south direction to Post No. 2, marked - WI 297
 Thence, 750 feet in a west direction to Post No. 3, marked - WI 297
 Thence, 750 feet in a west direction to Post No. 4, marked - WI 297
 Thence, 600 feet in a north direction to Post No. 5, marked - WI 297
 Thence, 750 feet in a east direction to Post No. 6, marked - WI 297
 Thence, 750 feet in a east direction to Post No. 1, marked - WI 297

the point of beginning and all posts being 3"X4' or 4"X4' durable plastic pipe.

The number of linear feet claimed in length along the course of the vein from the point of discovery is 400 feet in a east direction and 1100 feet in a west direction, together with 300 feet on each side of the center of the vein or lode for the entire length of the claim.

The general course of the vein or lode is east and west.

To tie this Claim to the Public Survey, begin at the NE corner, Section 23, Township 22 N., Range 50 E., Mt. Diablo P.M., and bear north, 5300 feet and west, 7300 feet to the northeast corner of this Claim.

The work of location consisted of making the maps as provided in NRS 517.040. Dated May 20th A.D., 1987, and filed in duplicate.

Atlas Precious Metals Inc.
 P.O. Box 1207
 Moab, Utah 84532

By: Richard D. Inberg
 Its Agent
 -Locator-

STATE OF WYOMING)
 COUNTY OF FREMONT) SS

Sworn to and acknowledged before me this 22 day of May, 1987, by Richard D. Inberg as Agent for Atlas Precious Metals Inc.

Robert W. Schlichting
 Notary Public

My Commission Expires:

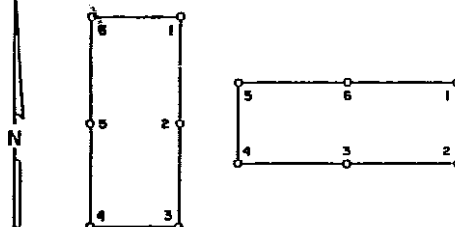
May 25, 1988

RECORDED AT REQUEST OF
 APPEX SURVEYING INC
 BOOK 156 PAGE 553

97 JUN 2 P3:11

Robert W. Schlichting - Notary Public
 County of Fremont State of Wyoming
 My Commission Expires May 25, 1988

OFFICIAL RECORDS
 EUREKA COUNTY, NEVADA
 M.N. REGALATI, RECORDER
 FILE NO. 108192
 Fee \$ 575



108193

CERTIFICATE OF LOCATION - NEVADA

THE UNDERSIGNED, hereby certifies that ATLAS PRECIOUS METALS INC., by its Agent, the undersigned, does hereby locate the WI 298 Lode Mining Claim on this 3rd day of May, 1987, situated in the Unknown Mining District, Eureka County, Nevada.

Said Claim is located in the NE (Quarter) Section(s) 15, Township 22 North, Range 50 East, Mt. Diablo P.M., and is more particularly described as follows, to wit:

Beginning at the northeast corner post No. 1,

- Thence, 400 feet in a south direction to Post No. 2, marked - WI 298
- Thence, 375 feet in a west direction to Post No. 3, marked - WI 298
- Thence, 375 feet in a west direction to Post No. 4, marked - WI 298
- Thence, 400 feet in a north direction to Post No. 5, marked - WI 298
- Thence, 375 feet in a east direction to Post No. 6, marked - WI 298
- Thence, 375 feet in a east direction to Post No. 1, marked - WI 298

the point of beginning and all posts being 3"X4' or 4"X4' durable plastic pipe.

The number of linear feet claimed in length along the course of the vein from the point of discovery is 300 feet in a east direction and 450 feet in a west direction, together with 200 feet on each side of the center of the vein or lode for the entire length of the claim.

The general course of the vein or lode is east and west.

To tie this Claim to the Public Survey, begin at the NE corner, Section 23, Township 22 N., Range 50 E., Mt. Diablo P.M., and bear north, 4700 feet and west, 7300 feet to the northeast corner of this Claim.

The work of location consisted of making the maps as provided in NRS 517.040. Dated May 20th A.D., 1987, and filed in duplicate.

Atlas Precious Metals Inc.
P.O. Box 1207
Moab, Utah 84532

By: Richard D. Inberg
Its Agent
-Locator-


STATE OF WYOMING)
COUNTY OF FREMONT) SS

Sworn to and acknowledged before me this 22 day of May, 1987, by Richard D. Inberg as Agent for Atlas Precious Metals Inc.

Robert W. Schliching
Notary Public

My Commission Expires:
May 25, 1988

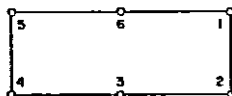
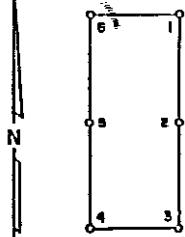
RECORDED AT REQUEST OF
Atlas Precious Metals Inc.
BOOK 156 PAGE 554



97 JUN 2 P3:11

OFFICIAL RECORDS
EUREKA COUNTY, NEVADA
H.H. REBALEATI, RECORDER
FILE NO. 108193
FEE \$ 5.25

BOOK 156 PAGE 554



108194

CERTIFICATE OF LOCATION - NEVADA

THE UNDERSIGNED, hereby certifies that ATLAS PRECIOUS METALS INC., by its Agent, the undersigned, does hereby locate the WI 299 Lode Mining Claim on this 4th day of May, 1987, situated in the Unknown Mining District, Eureka County, Nevada.

Said Claim is located in the SE(SW) (Quarter) Section(s) 15(14), Township 22 North, Range 50 East, Mt. Diablo P.M., and is more particularly described as follows, to wit:

Beginning at the northeast corner post No. 1,

Thence, <u>600</u> feet in a <u>south</u> direction to Post No. 2, marked - <u>WI 299</u>
Thence, <u>750</u> feet in a <u>west</u> direction to Post No. 3, marked - <u>WI 299</u>
Thence, <u>750</u> feet in a <u>west</u> direction to Post No. 4, marked - <u>WI 299</u>
Thence, <u>600</u> feet in a <u>north</u> direction to Post No. 5, marked - <u>WI 299</u>
Thence, <u>750</u> feet in a <u>east</u> direction to Post No. 6, marked - <u>WI 299</u>
Thence, <u>750</u> feet in a <u>east</u> direction to Post No. 1, marked - <u>WI 299</u>

the point of beginning and all posts being 3"X4' or 4"X4' durable plastic pipe.

The number of linear feet claimed in length along the course of the vein from the point of discovery is 10 feet in a east direction and 1490 feet in a west direction, together with 300 feet on each side of the center of the vein or lode for the entire length of the claim.

The general course of the vein or lode is east and west.

To tie this Claim to the Public Survey, begin at the NE corner, Section 23, Township 22 N., Range 50 E., Mt. Diablo P.M., and bear north, 2670 feet and west, 4500 feet to the northeast corner of this Claim.

The work of location consisted of making the maps as provided in NRS 517.040. Dated May 20th A.D., 1987, and filed in duplicate.

Atlas Precious Metals Inc.
P.O. Box 1207
Moab, Utah 84532

By: Richard D. Inberg
Its Agent
-Locator-


STATE OF WYOMING)
COUNTY OF FREMONT) SS

Sworn to and acknowledged before me this 22 day of May, 1987, by Richard D. Inberg as Agent for Atlas Precious Metals Inc.

Robert W. Schlichting
Notary Public

My Commission Expires:

May 25, 1988

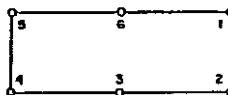
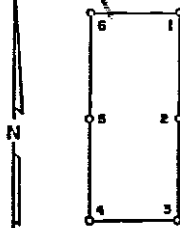


RECORDED AT REQUEST OF
Apex Surveying Inc.
BOOK 156 PAGE 555

07 JUN 2 P3:11

OFFICIAL RECORDS
EUREKA COUNTY, NEVADA
M.N. REBALEATI, RECORDER
FILE NO. 108194
PFF # 5.75

BOOK 156 PAGE 555



108195

CERTIFICATE OF LOCATION - NEVADA

THE UNDERSIGNED, hereby certifies that ATLAS PRECIOUS METALS INC., by its Agent, the undersigned, does hereby locate the WI 300 Lode Mining Claim on this 4th day of May, 1987, situated in the Unknown Mining District, Eureka County, Nevada.

Said Claim is located in the SW (Quarter) Section(s) 14, Township 22 North, Range 50 East, Mt. Diablo P.M., and is more particularly described as follows, to wit:

Beginning at the northeast corner post No. 1,

Thence, 600 feet in a south direction to Post No. 2, marked - WI 300
 Thence, 600 feet in a south direction to Post No. 3, marked - WI 300
 Thence, 600 feet in a west direction to Post No. 4, marked - WI 300
 Thence, 600 feet in a north direction to Post No. 5, marked - WI 300
 Thence, 600 feet in a north direction to Post No. 6, marked - WI 300
 Thence, 600 feet in a east direction to Post No. 1, marked - WI 300

the point of beginning and all posts being 3"x4" or 4"x4" durable plastic pipe.

The number of linear feet claimed in length along the course of the vein from the point of discovery is 400 feet in a north direction and 800 feet in a south direction, together with 300 feet on each side of the center of the vein or lode for the entire length of the claim.

The general course of the vein or lode is north and south.

To tie this Claim to the Public Survey, begin at the NE corner, Section 23, Township 22 N., Range 50 E., Mt. Diablo P.M., and bear north 2070 feet and west 4500 feet to the northeast corner of this Claim.

The work of location consisted of making the maps as provided in NWS 517.040. Dated May 20th A.D., 1987, and filed in duplicate.

Atlas Precious Metals Inc.
 P.O. Box 1207
 Moab, Utah 84532

By: Richard D. Inberg
 Its Agent
 -Locator-


STATE OF WYOMING)
 COUNTY OF FREMONT) SS

Sworn to and acknowledged before me this 22 day of May, 1987, by Richard D. Inberg as Agent for Atlas Precious Metals Inc.

Robert W. Schlichting
 Notary Public

My Commission Expires:

May 25, 1988

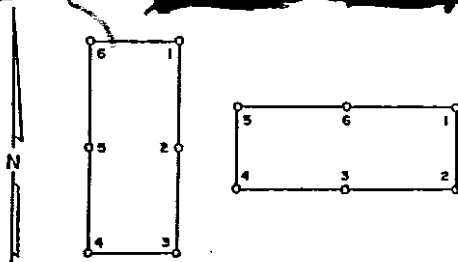


RECORDED AT REQUEST OF
Apex Surveying Inc.
 BOOK 156 PAGE 556

07 JUN 2 P3:11

BOOK 156 PAGE 556

OFFICIAL RECORDS
 EUREKA COUNTY, NEVADA
 M.N. REALEATI, RECORDER
 FILE NO. 108195
 fees 5.25



108196

CERTIFICATE OF LOCATION - NEVADA

THE UNDERSIGNED, hereby certifies that ATLAS PRECIOUS METALS INC., by its Agent, the undersigned, does hereby locate the WI 301 Lode Mining Claim on this 4th day of May, 1987, situated in the Unknown Mining District, Eureka County, Nevada.

Said Claim is located in the SW (Quarter) Section(s) 14, Township 22 North, Range 50 East, Mt. Diablo P.M., and is more particularly described as follows, to wit:

Beginning at the northeast corner post No. 1,

Thence, <u>600</u> feet in a <u>south</u> direction to Post No. 2, marked - <u>WI 301</u>
Thence, <u>600</u> feet in a <u>west</u> direction to Post No. 3, marked - <u>WI 301</u>
Thence, <u>600</u> feet in a <u>west</u> direction to Post No. 4, marked - <u>WI 301</u>
Thence, <u>600</u> feet in a <u>north</u> direction to Post No. 5, marked - <u>WI 301</u>
Thence, <u>600</u> feet in a <u>east</u> direction to Post No. 6, marked - <u>WI 301</u>
Thence, <u>600</u> feet in a <u>east</u> direction to Post No. 1, marked - <u>WI 301</u>

the point of beginning and all posts being 3"x4" or 4"x4" durable plastic pipe.

The number of linear feet claimed in length along the course of the vein from the point of discovery is 10 feet in a east direction and 1190 feet in a west direction, together with 300 feet on each side of the center of the vein or lode for the entire length of the claim.

The general course of the vein or lode is east and west.

To tie this Claim to the Public Survey, begin at the NE corner, Section 23, Township 22 N., Range 50 E., Mt. Diablo P.M., and bear north, 870 feet and west, 3300 feet to the northeast corner of this Claim.

The work of location consisted of making the maps as provided in NRS 517.040. Dated May 20th A.D., 1987, and filed in duplicate.

Atlas Precious Metals Inc.
P.O. Box 1207
Moab, Utah 84532


By: Richard D. Inberg
Its Agent
-Locator-

STATE OF WYOMING)
COUNTY OF FREMONT) SS

Sworn to and acknowledged before me this 22 day of May, 1987, by Richard D. Inberg as Agent for Atlas Precious Metals Inc.

Robert W. Schlitching
Notary Public

My Commission Expires:
May 25, 1988

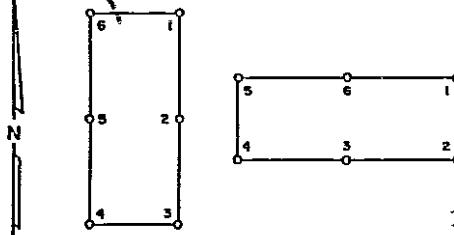


RECORDED AT REQUEST OF
Apex Surveying Inc.
BOOK 156 PAGE 557

87 JUN 2 P3:11

BOOK 156 PAGE 557

OFFICIAL RECORDS
EUREKA COUNTY, NEVADA
M.N. REALEATI, RECORDER
FILE NO. 108196
PGF 2 525



108197

CERTIFICATE OF LOCATION - NEVADA

THE UNDERSIGNED, hereby certifies that ATLAS PRECIOUS METALS INC., by its Agent, the undersigned, does hereby locate the WI 302 Lode Mining Claim on this 4th day of May, 1987, situated in the Unknown Mining District, Eureka County, Nevada.

Said Claim is located in the SW (Quarter) Section(s) 14, Township 22 North, Range 50 East, Mt. Diablo P.M., and is more particularly described as follows, to wit:

Beginning at the northeast corner post No. 1,

Thence, 30 feet in a south direction to Post No. 2, marked - WI 302
 Thence, 300 feet in a west direction to Post No. 3, marked - WI 302
 Thence, 300 feet in a west direction to Post No. 4, marked - WI 302
 Thence, 30 feet in a north direction to Post No. 5, marked - WI 302
 Thence, 300 feet in a east direction to Post No. 6, marked - WI 302
 Thence, 300 feet in a east direction to Post No. 1, marked - WI 302

the point of beginning and all posts being 3"X4' or 4"X4' durable plastic pipe.

The number of linear feet claimed in length along the course of the vein from the point of discovery is 10 feet in a east direction and 590 feet in a west direction, together with 15 feet on each side of the center of the vein or lode for the entire length of the claim.

The general course of the vein or lode is east and west.

To tie this Claim to the Public Survey, begin at the NE corner, Section 23, Township 22 N., Range 50 E., Mt. Diablo P.M., and bear north, 270 feet and west, 3300 feet to the northeast corner of this Claim.

The work of location consisted of making the maps as provided in NRS 517.040. Dated May 20th A.D., 1987, and filed in duplicate.

Atlas Precious Metals Inc.
 P.O. Box 1207
 Moab, Utah 84532

By: Richard D. Inberg
 Its Agent
 -Locator-


STATE OF WYOMING)
 COUNTY OF FREMONT) SS

Sworn to and acknowledged before me this 22 day of May, 1987, by Richard D. Inberg as Agent for Atlas Precious Metals Inc.

Robert W. Schlichting
 Notary Public

My Commission Expires:

May 25, 1988

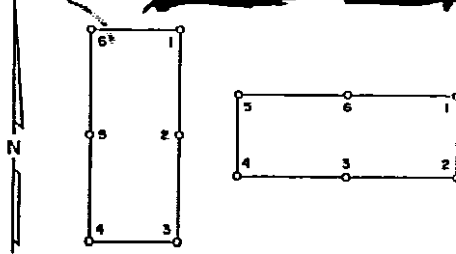


RECORDED AT REQUEST OF
Atlas Precious Metals Inc.
 BOOK 156 Page 558

87 JUN 2 P3:11

BOOK 156 PAGE 558

OFFICIAL RECORDS
 EUREKA COUNTY, NEVADA
 M.H. REBALEATI, RECORDER
 FILE NO. 108197
 FEE \$ 5.75



108198

CERTIFICATE OF LOCATION - NEVADA

THE UNDERSIGNED, hereby certifies that ATLAS PRECIOUS METALS INC., by its Agent, the undersigned, does hereby locate the WI 303 Lode Mining Claim on this 5th day of May, 1987, situated in the Unknown Mining District, Eureka County, Nevada.

Said Claim is located in the SW (NW) (Quarter) Section(s) 13 (13), Township 22 North, Range 50 East, Mt. Diablo P.M., and is more particularly described as follows, to wit:

Beginning at the northeast corner post No. 1,

Thence, <u>400</u> feet in a <u>south</u> direction to Post No. 2, marked - <u>WI 303</u>
Thence, <u>750</u> feet in a <u>west</u> direction to Post No. 3, marked - <u>WI 303</u>
Thence, <u>750</u> feet in a <u>west</u> direction to Post No. 4, marked - <u>WI 303</u>
Thence, <u>400</u> feet in a <u>north</u> direction to Post No. 5, marked - <u>WI 303</u>
Thence, <u>750</u> feet in a <u>east</u> direction to Post No. 6, marked - <u>WI 303</u>
Thence, <u>750</u> feet in a <u>east</u> direction to Post No. 1, marked - <u>WI 303</u>

the point of beginning and all posts being 3"X4' or 4"X4' durable plastic pipe.

The number of linear feet claimed in length along the course of the vein from the point of discovery is 1490 feet in a east direction and 10 feet in a west direction, together with 200 feet on each side of the center of the vein or lode for the entire length of the claim.

The general course of the vein or lode is east and west.

To tie this Claim to the Public Survey, begin at the NE corner, Section 23, Township 22 N., Range 50 E., Mt. Diablo P.M., and bear north, 3070 feet and east, 1500 feet to the northeast corner of this Claim.

The work of location consisted of making the maps as provided in NRS 517.040. Dated May 20th A.D., 1987, and filed in duplicate.

Atlas Precious Metals Inc.
P.O. Box 1207
Moab, Utah 84532

By: Richard D. Inberg
Its Agent
-Locator-


STATE OF WYOMING)
COUNTY OF FREMONT) SS

Sworn to and acknowledged before me this 22 day of May, 1987, by Richard D. Inberg as Agent for Atlas Precious Metals Inc.

Robert W. Schlichting
Notary Public

My Commission Expires:

May 25, 1988

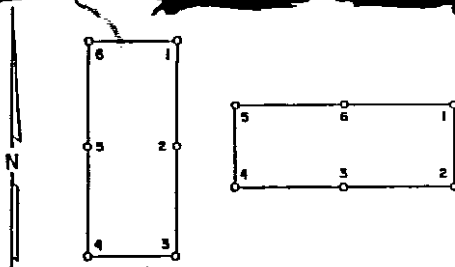


RECORDED AT REQUEST OF
Apex Surveying Inc
BOOK 156 Page 559

37 JUN 2 P3:11

BOOK 156 PAGE 559

OFFICIAL RECORDS
EUREKA COUNTY, NEVADA
H.N. REBALEATI, RECORDER
FILE NO. 108198
FFR # 525



108199

CERTIFICATE OF LOCATION - NEVADA

THE UNDERSIGNED, hereby certifies that ATLAS PRECIOUS METALS INC., by its Agent, the undersigned, does hereby locate the WI 304 Lode Mining Claim on this 5th day of May, 1987, situated in the Unknown Mining District, Eureka County, Nevada.

Said Claim is located in the SW (Quarter) Section(s) 13, Township 22 North, Range 50 East, Mt. Diablo P.M., and is more particularly described as follows, to wit:

Beginning at the northeast corner post No. 1,

Thence, 600 feet in a south direction to Post No. 2, marked - WI 304
 Thence, 750 feet in a west direction to Post No. 3, marked - WI 304
 Thence, 750 feet in a west direction to Post No. 4, marked - WI 304
 Thence, 600 feet in a north direction to Post No. 5, marked - WI 304
 Thence, 750 feet in a east direction to Post No. 6, marked - WI 304
 Thence, 750 feet in a east direction to Post No. 1, marked - WI 304

the point of beginning and all posts being 3"X4' or 4"X4' durable plastic pipe.

The number of linear feet claimed in length along the course of the vein from the point of discovery is 1490 feet in a east direction and 10 feet in a west direction, together with 300 feet on each side of the center of the vein or lode for the entire length of the claim.

The general course of the vein or lode is east and west.

To tie this Claim to the Public Survey, begin at the NE corner, Section 23, Township 22 N., Range 50 E., Mt. Diablo P.M., and bear north, 2670 feet and east, 1500 feet to the northeast corner of this Claim.

The work of location consisted of making the maps as provided in NRS 517.040. Dated May 20th A.D., 1987, and filed in duplicate.

Atlas Precious Metals Inc.
 P.O. Box 1207
 Moab, Utah 84532

By: Richard D. Inberg
 Its Agent
 -Locator-


STATE OF WYOMING)
 COUNTY OF FREMONT) SS

Sworn to and acknowledged before me this 22 day of May, 1987, by Richard D. Inberg as Agent for Atlas Precious Metals Inc.

Robert W. Schlichting
 Notary Public

My Commission Expires:

May 25, 1988

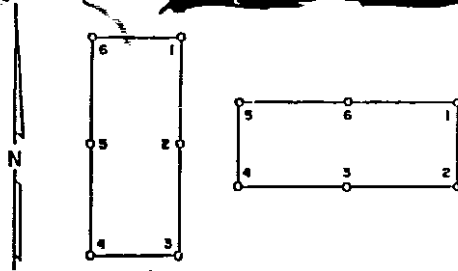


RECORDED AT REQUEST OF
Apex Surveying Inc
 BOOK 156 PAGE 560

67 JUN 2 P3:11

OFFICIAL RECORDS
 EUREKA COUNTY, NEVADA
 M.N. REGALATI, RECORDER
 FILE NO. 108199
 Fee \$ 5.75

BOOK 156 PAGE 560



108200

CERTIFICATE OF LOCATION - NEVADA

THE UNDERSIGNED, hereby certifies that ATLAS PRECIOUS METALS INC., by its Agent, the undersigned, does hereby locate the WI 305 Lode Mining Claim on this 5th day of May, 1987, situated in the Unknown Mining District, Eureka County, Nevada.

Said Claim is located in the SW (Quarter) Section(s) 13, Township 22 North, Range 50 East, Mt. Diablo P.M., and is more particularly described as follows, to wit:

Beginning at the northeast corner post No. 1,

Thence, 600 feet in a south direction to Post No. 2, marked - WI 305
 Thence, 750 feet in a west direction to Post No. 3, marked - WI 305
 Thence, 750 feet in a west direction to Post No. 4, marked - WI 305
 Thence, 600 feet in a north direction to Post No. 5, marked - WI 305
 Thence, 750 feet in a east direction to Post No. 6, marked - WI 305
 Thence, 750 feet in a east direction to Post No. 1, marked - WI 305

the point of beginning and all posts being 3"X4" or 4"X4" durable plastic pipe.

The number of linear feet claimed in length along the course of the vein from the point of discovery is 1490 feet in a east direction and 10 feet in a west direction, together with 300 feet on each side of the center of the vein or lode for the entire length of the claim.

The general course of the vein or lode is east and west.

To tie this Claim to the Public Survey, begin at the NE corner, Section 23, Township 22 N., Range 50 E., Mt. Diablo P.M., and bear north, 2070 feet and east, 1500 feet to the northeast corner of this Claim.

The work of location consisted of making the maps as provided in NRS 517.040. Dated May 20th A.D., 1987, and filed in duplicate.

Atlas Precious Metals Inc.
 P.O. Box 1207
 Moab, Utah 84532

By: Richard D. Inberg
 Its Agent
 -Locator-

STATE OF WYOMING)
 COUNTY OF FREMONT) SS

Sworn to and acknowledged before me this 22 day of May, 1987, by Richard D. Inberg as Agent for Atlas Precious Metals Inc.

Robert W. Schlichting
 Notary Public

My Commission Expires:
May 25, 1988

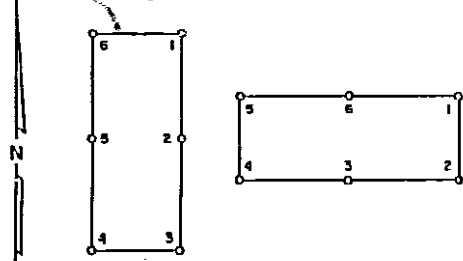
RECORDED AT REQUEST OF
Apex Surveying, Inc.
 BOOK 156 Page 561

Robert W. Schlichting - Notary Public
 County of Fremont State of Wyoming
 My Commission Expires May 25, 1988

BOOK 156 PAGE 561

87 JUN 2 P3:11

OFFICIAL RECORDS
 EUREKA COUNTY, NEVADA
 M.H. REBALEATI, RECORDER
 FILE NO. 108200
 FFT 575



108201

CERTIFICATE OF LOCATION - NEVADA

THE UNDERSIGNED, hereby certifies that ATLAS PRECIOUS METALS INC., by its Agent, the undersigned, does hereby locate the WI 306 Lode Mining Claim on this 5th day of May, 1987, situated in the Unknown Mining District, Eureka County, Nevada.

Said Claim is located in the SW (Quarter) Section(s) 13 Township 22 North, Range 50 East, Mt. Diablo P.M., and is more particularly described as follows, to wit:

Beginning at the northeast corner post No. 1,

- Thence, 600 feet in a south direction to Post No. 2, marked - WI 306
- Thence, 750 feet in a west direction to Post No. 3, marked - WI 306
- Thence, 750 feet in a west direction to Post No. 4, marked - WI 306
- Thence, 600 feet in a north direction to Post No. 5, marked - WI 306
- Thence, 750 feet in a east direction to Post No. 6, marked - WI 306
- Thence, 750 feet in a east direction to Post No. 1, marked - WI 306

the point of beginning and all posts being 3"X4' or 4"X4' durable plastic pipe.

The number of linear feet claimed in length along the course of the vein from the point of discovery is 1490 feet in a east direction and 10 feet in a west direction, together with 300 feet on each side of the center of the vein or lode for the entire length of the claim.

The general course of the vein or lode is east and west.

To tie this Claim to the Public Survey, begin at the NE corner, Section 23, Township 22 N., Range 50 E., Mt. Diablo P.M., and bear north, 1470 feet and east, 1500 feet to the northeast corner of this Claim.

The work of location consisted of making the maps as provided in NRS 517.040. Dated May 20th A.D., 1987, and filed in duplicate.

Atlas Precious Metals Inc.
P.O. Box 1207
Moab, Utah 84532

By: Richard D. Inberg
Its Agent
-Locator-


STATE OF WYOMING)
COUNTY OF FREMONT) SS

Sworn to and acknowledged before me this 26 day of May, 1987, by Richard D. Inberg as Agent for Atlas Precious Metals Inc.

Robert W. Schlichting
Notary Public

My Commission Expires:
May 25, 1988

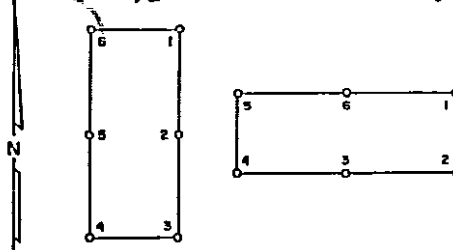
RECORDED AT REQUEST OF
Apex Surveying, Inc.
BOOK 156 PAGE 562



97 JUN 2 P3:11

OFFICIAL RECORDS
EUREKA COUNTY, NEVADA
M.H. McDALE, RECORDER
FILE NO. 108201
P. 575

BOOK 156 PAGE 562



108202

CERTIFICATE OF LOCATION - NEVADA

THE UNDERSIGNED, hereby certifies that ATLAS PRECIOUS METALS INC., by its Agent, the undersigned, does hereby locate the WI 307 Lode Mining Claim on this 5th day of May, 1987, situated in the Unknown Mining District, Eureka County, Nevada.

Said Claim is located in the SW (Quarter) Section(s) 13, Township 22 North, Range 50 East, Mt. Diablo P.M., and is more particularly described as follows, to wit:

Beginning at the northeast corner post No. 1,

Thence, 600 feet in a south direction to Post No. 2, marked - WI 307
 Thence, 600 feet in a west direction to Post No. 3, marked - WI 307
 Thence, 600 feet in a west direction to Post No. 4, marked - WI 307
 Thence, 600 feet in a north direction to Post No. 5, marked - WI 307
 Thence, 600 feet in a east direction to Post No. 6, marked - WI 307
 Thence, 600 feet in a east direction to Post No. 1, marked - WI 307

the point of beginning and all posts being 3"x4" or 4"x4" durable plastic pipe.

The number of linear feet claimed in length along the course of the vein from the point of discovery is 1490 feet in a east direction and 10 feet in a west direction, together with 300 feet on each side of the center of the vein or lode for the entire length of the claim.

The general course of the vein or lode is east and west.

To tie this Claim to the Public Survey, begin at the NE corner, Section 23, Township 22 N., Range 50 E., Mt. Diablo P.M., and bear north, 870 feet and east, 1500 feet to the northeast corner of this Claim.

The work of location consisted of making the maps as provided in NRS 517.040. Dated May 20th A.D., 1987, and filed in duplicate.

Atlas Precious Metals Inc.
 P.O. Box 1207
 Moab, Utah 84532

By: [Signature]
 Its Agent
 -Locator-


STATE OF WYOMING)
 COUNTY OF FREMONT) SS

Sworn to and acknowledged before me this 22 day of May, 1987, by Richard D. Inberg as Agent for Atlas Precious Metals Inc.

[Signature]
 Notary Public

My Commission Expires:

May 25, 1988

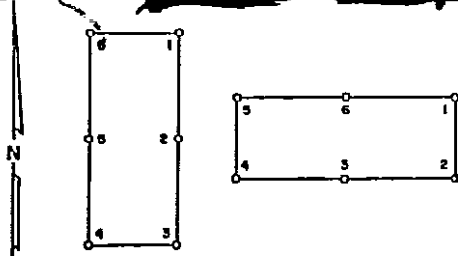


RECORDED AT REQUEST OF
Apex Surveying Inc.
 BOOK 156 PAGE 563

87 JUN 2 P3:11

BOOK 156 PAGE 563

OFFICIAL RECORDS
 EUREKA COUNTY, NEVADA
 M.H. REALEATI, RECORDER
 FILE NO. 108202
 Fee 5.25



108203

CERTIFICATE OF LOCATION - NEVADA

THE UNDERSIGNED, hereby certifies that ATLAS PRECIOUS METALS INC., by its Agent, the undersigned, does hereby locate the WI 308 Lode Mining Claim on this 5th day of May, 1987, situated in the Unknown Mining District, Eureka County, Nevada.

Said Claim is located in the SW(NW) (Quarter) Section(s) 13(24), Township 22 North, Range 50 East, Mt. Diablo P.M., and is more particularly described as follows, to wit:

Beginning at the northeast corner post No. 1,

Thence, 600 feet in a south direction to Post No. 2, marked - WI 308
 Thence, 600 feet in a west direction to Post No. 3, marked - WI 308
 Thence, 600 feet in a west direction to Post No. 4, marked - WI 308
 Thence, 600 feet in a north direction to Post No. 5, marked - WI 308
 Thence, 600 feet in a east direction to Post No. 6, marked - WI 308
 Thence, 600 feet in a east direction to Post No. 1, marked - WI 308

the point of beginning and all posts being 3"X4' or 4"X4' durable plastic pipe.

The number of linear feet claimed in length along the course of the vein from the point of discovery is 1490 feet in a east direction and 10 feet in a west direction, together with 300 feet on each side of the center of the vein or lode for the entire length of the claim.

The general course of the vein or lode is east and west.

To tie this Claim to the Public Survey, begin at the NE corner, Section 23, Township 22 N., Range 50 E., Mt. Diablo P.M., and bear north, 270 feet and east, 1500 feet to the northeast corner of this Claim.

The work of location consisted of making the maps as provided in NWS 517.040. Dated May 20th A.D., 1987, and filed in duplicate.

Atlas Precious Metals Inc.
 P.O. Box 1207
 Moab, Utah 84532

By: [Signature]
 Its Agent
 -Locator-

STATE OF WYOMING)
 COUNTY OF FREMONT) ss

Sworn to and acknowledged before me this 22 day of May, 1987, by Richard D. Inberg as Agent for Atlas Precious Metals Inc.

[Signature]
 Notary Public

My Commission Expires:

May 25, 1988

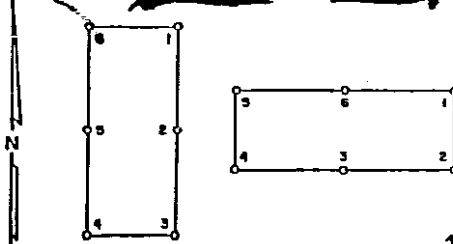
Robert W. Schliching - Notary Public
 County of Fremont State of Wyoming
 My Commission Expires May 25, 1988

RECORDED AT REQUEST OF
Apex Surveying Inc.
 BOOK 156 PAGE 564

87 JUN 2 P3:11

OFFICIAL RECORDS
 EUREKA COUNTY, NEVADA
 R.M. REDELEATH, RECORDER
 FILE NO. 108203
 Pgs. 575

BOOK 156 PAGE 564



108204

CERTIFICATE OF LOCATION - NEVADA

THE UNDERSIGNED, hereby certifies that ATLAS PRECIOUS METALS INC., by its Agent, the undersigned, does hereby locate the WI 309 Lode Mining Claim on this 5th day of May, 1987, situated in the Unknown Mining District, Eureka County, Nevada.

Said Claim is located in the NW (Quarter) Section(s) 24, Township 22 North, Range 50 East, Mt. Diablo P.M., and is more particularly described as follows, to wit:

Beginning at the northeast corner post No. 1,

Thence, 600 feet in a south direction to Post No. 2, marked - WI 309
 Thence, 600 feet in a west direction to Post No. 3, marked - WI 309
 Thence, 600 feet in a west direction to Post No. 4, marked - WI 309
 Thence, 600 feet in a north direction to Post No. 5, marked - WI 309
 Thence, 600 feet in a east direction to Post No. 6, marked - WI 309
 Thence, 600 feet in a east direction to Post No. 1, marked - WI 309

the point of beginning and all posts being 3"x4" or 4"x4" durable plastic pipe.

The number of linear feet claimed in length along the course of the vein from the point of discovery is 1490 feet in a east direction and 10 feet in a west direction, together with 300 feet on each side of the center of the vein or lode for the entire length of the claim.

The general course of the vein or lode is east and west.

To tie this Claim to the Public Survey, begin at the NE corner, Section 23, Township 22 N., Range 50 E., Mt. Diablo P.M., and bear south, 330 feet and east, 1500 feet to the northeast corner of this Claim.

The work of location consisted of making the maps as provided in NMS 517.040. Dated May 20th A.D., 1987, and filed in duplicate.

Atlas Precious Metals Inc.
 P.O. Box 1207
 Moab, Utah 84532

By: Richard D. Inberg
 Its Agent
 -Locator-


STATE OF WYOMING)
 COUNTY OF FREMONT) SS

Sworn to and acknowledged before me this 22 day of May, 1987, by Richard D. Inberg as Agent for Atlas Precious Metals Inc.

Robert W. Schlichting
 -Notary Public

My Commission Expires:

May 25, 1988

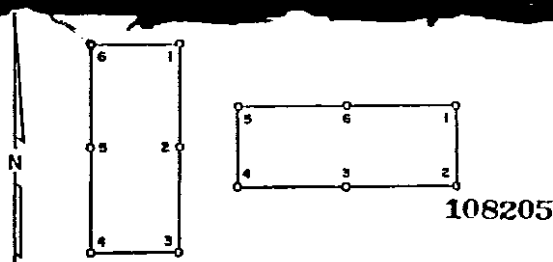


RECORDED AT REQUEST OF
Apex Surveying, Inc.
 BOOK 156 PAGE 565

87 JUN 2 P3:11

OFFICIAL RECORDS
 EUREKA COUNTY, NEVADA
 H.M. REDELEATH, REGISTRAR
 FILE NO. 108204
 REF. # 575

BOOK 156 PAGE 565



108205

CERTIFICATE OF LOCATION - NEVADA

THE UNDERSIGNED, hereby certifies that ATLAS PRECIOUS METALS INC., by its Agent, the undersigned, does hereby locate the WI 310 Lode Mining Claim on this 5th day of May, 1987, situated in the Unknown Mining District, Eureka County, Nevada.

Said Claim is located in the NW (Quarter) Section(s) 24 Township 22 North, Range 50 East, Mt. Diablo P.M., and is more particularly described as follows, to wit:

Beginning at the northeast corner post No. 1,

Thence, 600 feet in a south direction to Post No. 2, marked - WI 310
 Thence, 600 feet in a west direction to Post No. 3, marked - WI 310
 Thence, 600 feet in a west direction to Post No. 4, marked - WI 310
 Thence, 600 feet in a north direction to Post No. 5, marked - WI 310
 Thence, 600 feet in a east direction to Post No. 6, marked - WI 310
 Thence, 600 feet in a east direction to Post No. 1, marked - WI 310

the point of beginning and all posts being 3"X4' or 4"X4' durable plastic pipe.

The number of linear feet claimed in length along the course of the vein from the point of discovery is 1490 feet in a east direction and 10 feet in a west direction, together with 300 feet on each side of the center of the vein or lode for the entire length of the claim.

The general course of the vein or lode is east and west.

To tie this Claim to the Public Survey, begin at the NE corner, Section 23, Township 22 N., Range 50 E., Mt. Diablo P.M., and bear south, 930 feet and east, 1500 feet to the northeast corner of this Claim.

The work of location consisted of making the maps as provided in NRS 517.040. Dated May 20th A.D., 1987, and filed in duplicate.

Atlas Precious Metals Inc.
 P.O. Box 1207
 Moab, Utah 84532

By: Richard D. Inberg
 Its Agent
 -Locator-


STATE OF WYOMING)
 COUNTY OF FREMONT) SS

Sworn to and acknowledged before me this 22 day of May, 1987, by Richard D. Inberg as Agent for Atlas Precious Metals Inc.

Robert W. Schlichting
 Notary Public

My Commission Expires:

May 25, 1988

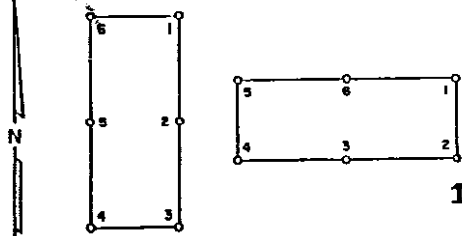


RECORDED AT REQUEST OF
Apex Surveying, Inc.
 BOOK 156 PAGE 566

87 JUN 2 P3:11

OFFICIAL RECORDS
 EUREKA COUNTY, NEVADA
 M.N. REBALEAU, RECORDER
 FILE NO. 108205
 FEE \$ 5.25

BOOK 156 PAGE 566



108206

CERTIFICATE OF LOCATION - NEVADA

THE UNDERSIGNED, hereby certifies that ATLAS PRECIOUS METALS INC., by its Agent, the undersigned, does hereby locate the WI 311 Lode Mining Claim on this 5th day of May, 1987, situated in the Unknown Mining District, Eureka County, Nevada.

Said Claim is located in the NW (Quarter) Section(s) 24, Township 22 North, Range 50 East, Mt. Diablo P.M., and is more particularly described as follows, to wit:

Beginning at the northeast corner post No. 1,

- Thence, 600 feet in a south direction to Post No. 2, marked - WI 311
- Thence, 600 feet in a west direction to Post No. 3, marked - WI 311
- Thence, 600 feet in a west direction to Post No. 4, marked - WI 311
- Thence, 600 feet in a north direction to Post No. 5, marked - WI 311
- Thence, 600 feet in a east direction to Post No. 6, marked - WI 311
- Thence, 600 feet in a east direction to Post No. 1, marked - WI 311

the point of beginning and all posts being 3"X4' or 4"X4' durable plastic pipe.

The number of linear feet claimed in length along the course of the vein from the point of discovery is 1490 feet in a east direction and 10 feet in a west direction, together with 300 feet on each side of the center of the vein or lode for the entire length of the claim.

The general course of the vein or lode is east and west.

To tie this Claim to the Public Survey, begin at the NE corner, Section 23, Township 22 N., Range 50 E., Mt. Diablo P.M., and bear south, 1530 feet and east, 1500 feet to the northeast corner of this Claim.

The work of location consisted of making the maps as provided in NRS 517.040. Dated May 20th A.D., 1987, and filed in duplicate.

Atlas Precious Metals Inc.
P.O. Box 1207
Moab, Utah 84532


By: Richard D. Inberg
Its Agent
-Locator-

STATE OF WYOMING)
COUNTY OF PREMONT) SS

Sworn to and acknowledged before me this 22 day of May, 1987, by Richard D. Inberg as Agent for Atlas Precious Metals Inc.

Robert W. Schlichting
Notary Public

My Commission Expires:
May 25, 1988

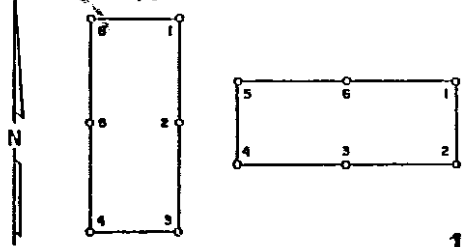


RECORDED AT REQUEST OF
Apex Surveying, Inc.
BOOK 156 Page 567

87 JUN 2 P3:11

OFFICIAL RECORDS
EUREKA COUNTY, NEVADA
H.K. REDELEIGH, RECORDER
FILE NO. 108206
FFS 575

BOOK 156 PAGE 567



108207

CERTIFICATE OF LOCATION - NEVADA

THE UNDERSIGNED, hereby certifies that ATLAS PRECIOUS METALS INC., by its Agent, the undersigned, does hereby locate the WI 312 Lode Mining Claim on this 6th day of May, 1987, situated in the Unknown Mining District, Eureka County, Nevada.

Said Claim is located in the NW(NE) (Quarter) Section(s) 15(16), Township 22 North, Range 50 East, Mt. Diablo P.M., and is more particularly described as follows, to wit:

Beginning at the northeast corner post No. 1,

Thence, 600 feet in a south direction to Post No. 2, marked - WI 312
 Thence, 750 feet in a west direction to Post No. 3, marked - WI 312
 Thence, 750 feet in a west direction to Post No. 4, marked - WI 312
 Thence, 600 feet in a north direction to Post No. 5, marked - WI 312
 Thence, 750 feet in a east direction to Post No. 6, marked - WI 312
 Thence, 750 feet in a east direction to Post No. 1, marked - WI 312

the point of beginning and all posts being 3"x4" or 4"x4" durable plastic pipe.

The number of linear feet claimed in length along the course of the vein from the point of discovery is 960 feet in a east direction and 540 feet in a west direction, together with 300 feet on each side of the center of the vein or lode for the entire length of the claim.

The general course of the vein or lode is east and west.

To tie this Claim to the Public Survey, begin at the NE corner, Section 23, Township 22 N., Range 50 E., Mt. Diablo P.M., and bear north, 5100 feet and west, 9550 feet to the northeast corner of this Claim.

The work of location consisted of making the maps as provided in NRS 517.040.
 Dated May 20th A.D., 1987, and filed in duplicate.

Atlas Precious Metals Inc.
 P.O. Box 1207
 Moab, Utah 84532

By: Richard D. Inberg
 Its Agent
 -Locator-


STATE OF WYOMING)
 COUNTY OF FREMONT) SS

Sworn to and acknowledged before me this 22 day of May, 1987,
 by Richard D. Inberg as Agent for Atlas Precious Metals Inc.

Robert W. Schlitching
 Notary Public

My Commission Expires:

May 25, 1988

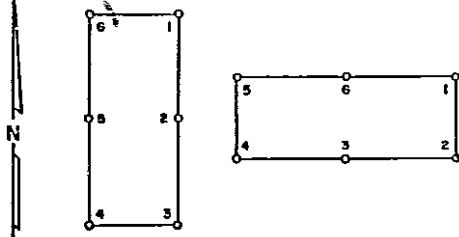


RECORDED AT REQUEST OF
Apex Surveying Inc
 BOOK 156 PAGE 568

87 JUN 2 P3:11

OFFICIAL RECORDS
 EUREKA COUNTY, NEVADA
 M.H. REDELETT, RECORDER
 FILE NO. 108207
 EFF # 575

BOOK 156 PAGE 568



108208

CERTIFICATE OF LOCATION - NEVADA

THE UNDERSIGNED, hereby certifies that ATLAS PRECIOUS METALS INC., by its Agent, the undersigned, does hereby locate the WI 313 Lode Mining Claim on this 6th day of May, 1987, situated in the Unknown Mining District, Eureka County, Nevada.

Said Claim is located in the NE (Quarter) Section(s) 16, Township 22 North, Range 50 East, Mt. Diablo P.M., and is more particularly described as follows, to wit:

Beginning at the northeast corner post No. 1,

Thence, <u>300</u> feet in a <u>south</u> direction to Post No. 2, marked - <u>WI 313</u>
Thence, <u>375</u> feet in a <u>west</u> direction to Post No. 3, marked - <u>WI 313</u>
Thence, <u>375</u> feet in a <u>west</u> direction to Post No. 4, marked - <u>WI 313</u>
Thence, <u>300</u> feet in a <u>north</u> direction to Post No. 5, marked - <u>WI 313</u>
Thence, <u>375</u> feet in a <u>east</u> direction to Post No. 6, marked - <u>WI 313</u>
Thence, <u>375</u> feet in a <u>east</u> direction to Post No. 1, marked - <u>WI 313</u>

the point of beginning and all posts being 3"x4" or 4"x4" durable plastic pipe.

The number of linear feet claimed in length along the course of the vein from the point of discovery is 10 feet in a east direction and 740 feet in a west direction, together with 150 feet on each side of the center of the vein or lode for the entire length of the claim.

The general course of the vein or lode is east and west.

To tie this Claim to the Public Survey, begin at the NE corner, Section 23, Township 22 N., Range 50 E., Mt. Diablo P.M., and bear north, 5300 feet and west, 11050 feet to the northeast corner of this Claim.

The work of location consisted of making the maps as provided in NRS 517.040. Dated May 20th A.D., 1987, and filed in duplicate.

Atlas Precious Metals Inc.
P.O. Box 1207
Moab, Utah 84532

By: Richard D. Inberg
Its Agent
-Locator-


STATE OF WYOMING)
COUNTY OF FREMONT) SS

Sworn to and acknowledged before me this 22 day of May, 1987, by Richard D. Inberg as Agent for Atlas Precious Metals Inc.

Robert W. Schlichting
Notary Public

My Commission Expires:

May 25, 1988

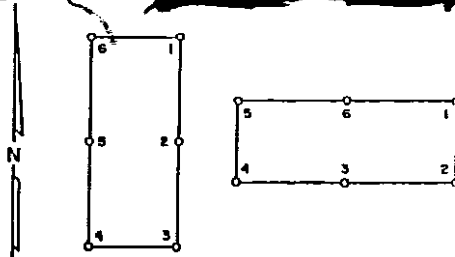


RECORDED AT REQUEST OF
Atlas Precious Metals Inc
BOOK 156 PAGE 569

87 JUN 2 P 3:11

OFFICIAL RECORDS
EUREKA COUNTY, NEVADA
E.N. REBALEAU, RECORDER
FILE NO. 108208
REF. 5.25

BOOK 156 PAGE 569



108209

CERTIFICATE OF LOCATION - NEVADA

THE UNDERSIGNED, hereby certifies that ATLAS PRECIOUS METALS INC., by its Agent, the undersigned, does hereby locate the WI 314 Lode Mining Claim on this 9th day of May, 1987, situated in the Unknown Mining District, Eureka County, Nevada.

Said Claim is located in the SW(NW)(SE)(NE)(Quarter) Section(s) 24(24) (23)(23) Township 22 North, Range 50 East, Mt. Diablo P.M., and is more particularly described as follows, to wit:

Beginning at the northeast corner post No. 1,

Thence, <u>600</u> feet in a <u>south</u>	direction to Post No. 2, marked - <u>WI 314</u>
Thence, <u>750</u> feet in a <u>west</u>	direction to Post No. 3, marked - <u>WI 314</u>
Thence, <u>750</u> feet in a <u>west</u>	direction to Post No. 4, marked - <u>WI 314</u>
Thence, <u>600</u> feet in a <u>north</u>	direction to Post No. 5, marked - <u>WI 314</u>
Thence, <u>750</u> feet in a <u>east</u>	direction to Post No. 6, marked - <u>WI 314</u>
Thence, <u>750</u> feet in a <u>east</u>	direction to Post No. 1, marked - <u>WI 314</u>

the point of beginning and all posts being 3"X4" or 4"X4" durable plastic pipe.

The number of linear feet claimed in length along the course of the vein from the point of discovery is 1490 feet in a east direction and 10 feet in a west direction, together with 300 feet on each side of the center of the vein or lode for the entire length of the claim.

The general course of the vein or lode is cast and west.

To tie this Claim to the Public Survey, begin at the NE corner, Section 23, Township 22 N., Range 50 E., Mt. Diablo P.M., and bear south, 2130 feet and east, 1200 feet to the northeast corner of this Claim.

The work of location consisted of making the maps as provided in NRS 517.040. Dated May 20th A.D., 1987, and filed in duplicate.

Atlas Precious Metals Inc.
P.O. Box 1207
Moab, Utah 84532

By: [Signature]
Its Agent
-Locator-


STATE OF WYOMING)
COUNTY OF FREMONT) SS

Sworn to and acknowledged before me this 22 day of May, 1987, by Richard D. Inberg as Agent for Atlas Precious Metals Inc.

[Signature]
Notary Public

My Commission Expires:

May 25, 1988

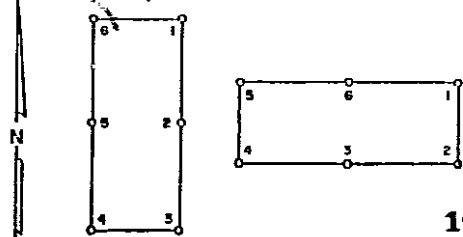


RECORDED AT REQUEST OF
Apex Surveying Inc
BOOK 156 PAGE 570

87 JUN 2 P3:11

OFFICIAL RECORDS
EUREKA COUNTY, NEVADA
M.N. REALEATI. RECORDED
FILE NO. 108209
P.C. # 5.25

BOOK 156 PAGE 570



108210

CERTIFICATE OF LOCATION - NEVADA

THE UNDERSIGNED, hereby certifies that ATLAS PRECIOUS METALS INC., by its Agent, the undersigned, does hereby locate the WI 315 Lode Mining Claim on this 9th day of May, 1987, situated in the Unknown Mining District, Eureka County, Nevada.

Said Claim is located in the SW(SE) (Quarter) Section(s) 24(23), Township 22 North, Range 50 East, Mt. Diablo P.M., and is more particularly described as follows, to wit:

Beginning at the northeast corner post No. 1,

- Thence, 600 feet in a south direction to Post No. 2, marked - WI 315
- Thence, 750 feet in a west direction to Post No. 3, marked - WI 315
- Thence, 750 feet in a west direction to Post No. 4, marked - WI 315
- Thence, 600 feet in a north direction to Post No. 5, marked - WI 315
- Thence, 750 feet in a east direction to Post No. 6, marked - WI 315
- Thence, 750 feet in a east direction to Post No. 1, marked - WI 315

the point of beginning and all posts being 3"x4" or 4"x4" durable plastic pipe.

The number of linear feet claimed in length along the course of the vein from the point of discovery is 1490 feet in a east direction and 10 feet in a west direction, together with 300 feet on each side of the center of the vein or lode for the entire length of the claim.

The general course of the vein or lode is east and west.

To tie this Claim to the Public Survey, begin at the NE corner, Section 23, Township 22 N., Range 50 E., Mt. Diablo P.M., and bear south, 2730 feet and east, 1200 feet to the northeast corner of this Claim.

The work of location consisted of making the maps as provided in NRS 517.040. Dated May 20th A.D., 1987, and filed in duplicate.

Atlas Precious Metals Inc.
P.O. Box 1207
Moab, Utah 84532

By: Richard D. Inberg
Its Agent
-Locator-


STATE OF WYOMING)
COUNTY OF FREMONT) SS

Sworn to and acknowledged before me this 22 day of May, 1987, by Richard D. Inberg as Agent for Atlas Precious Metals Inc.

Robert W. Schlichting
Notary Public

My Commission Expires:
May 25, 1988

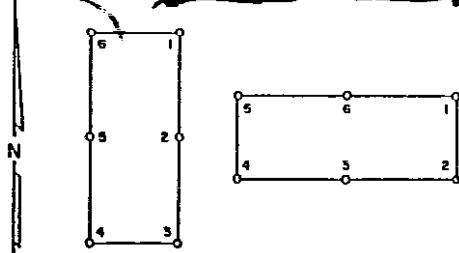
RECORDED AT REQUEST OF
Apex Surveying, Inc
BOOK 156 PAGE 571



87 JUN 2 P3:11

OFFICIAL RECORDS
EUREKA COUNTY, NEVADA
M.H. REDELEATH RECORDER
FILE NO. 108210
PAGE 575

BOOK 156 PAGE 571



108211

CERTIFICATE OF LOCATION - NEVADA

THE UNDERSIGNED, hereby certifies that ATLAS PRECIOUS METALS INC., by its Agent, the undersigned, does hereby locate the WI 316 Lode Mining Claim on this 9th day of May, 1987, situated in the Unknown Mining District, Eureka County, Nevada.

Said Claim is located in the SE (Quarter) Section(s) 23, Township 22 North, Range 50 East, Mt. Diablo P.M., and is more particularly described as follows, to wit:

Beginning at the northeast corner post No. 1,

Thence, 750 feet in a south direction to Post No. 2, marked - WI 316
Thence, 750 feet in a south direction to Post No. 3, marked - WI 316
Thence, 300 feet in a west direction to Post No. 4, marked - WI 316
Thence, 750 feet in a north direction to Post No. 5, marked - WI 316
Thence, 750 feet in a north direction to Post No. 6, marked - WI 316
Thence, 700 feet in a east direction to Post No. 1, marked - WI 316

the point of beginning and all posts being 3"x4" or 4"x4" durable plastic pipe.

The number of linear feet claimed in length along the course of the vein from the point of discovery is 1490 feet in a north direction and 10 feet in a south direction, together with 150 feet on each side of the center of the vein or lode for the entire length of the claim.

The general course of the vein or lode is north and south.

To tie this Claim to the Public Survey, begin at the NE corner, Section 23, Township 22 N., Range 50 E., Mt. Diablo P.M., and bear south, 3330 feet and west, 0 feet to the northeast corner of this Claim.

The work of location consisted of making the maps as provided in NRS 517.040. Dated May 20th A.D., 1987, and filed in duplicate.

Atlas Precious Metals Inc.
P.O. Box 1207
Moab, Utah 84532

By: Richard D. Inberg
Its Agent
-Locator-


STATE OF WYOMING)
COUNTY OF FREMONT) SS

Sworn to and acknowledged before me this 22 day of May, 1987, by Richard D. Inberg as Agent for Atlas Precious Metals Inc.

Robert W. Schlichting
Notary Public

My Commission Expires:
May 25, 1988

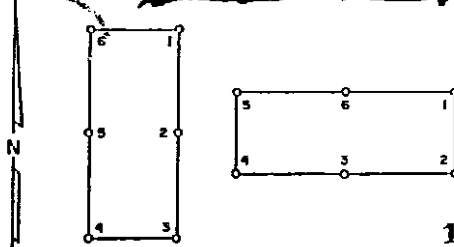
RECORDED AT REQUEST OF
APEX SURVEYING, INC.
BOOK 156 PAGE 572



BOOK 156 PAGE 572

97 JUN 2 P3:11

OFFICIAL RECORDS
EUREKA COUNTY, NEVADA
H.N. REBALEATI, RECORDER
FILE NO. 108211
FILE # 575



108212

CERTIFICATE OF LOCATION - NEVADA

THE UNDERSIGNED, hereby certifies that ATLAS PRECIOUS METALS INC., by its Agent, the undersigned, does hereby locate the WI 317 Lode Mining Claim on this 9th day of May, 1987, situated in the Unknown Mining District, Eureka County, Nevada.

Said Claim is located in the SE(NE) (Quarter) Section(s) 23(26), Township 22 North, Range 50 East, Mt. Diablo P.M., and is more particularly described as follows, to wit:

Beginning at the northeast corner post No. 1,

Thence, 750 feet in a south direction to Post No. 2, marked - WI 317
 Thence, 750 feet in a south direction to Post No. 3, marked - WI 317
 Thence, 300 feet in a west direction to Post No. 4, marked - WI 317
 Thence, 750 feet in a north direction to Post No. 5, marked - WI 317
 Thence, 750 feet in a north direction to Post No. 6, marked - WI 317
 Thence, 300 feet in a east direction to Post No. 1, marked - WI 317

the point of beginning and all posts being 3"X4' or 4"X4' durable plastic pipe.

The number of linear feet claimed in length along the course of the vein from the point of discovery is 10 feet in a north direction and 1490 feet in a south direction, together with 150 feet on each side of the center of the vein or lode for the entire length of the claim.

The general course of the vein or lode is north and south.

To tie this Claim to the Public Survey, begin at the NE corner, Section 23, Township 22 N., Range 50 E., Mt. Diablo P.M., and bear south, 4830 feet and west, 0 feet to the northeast corner of this Claim.

The work of location consisted of making the maps as provided in NRS 517.040. Dated May 20th A.D., 1987, and filed in duplicate.

Atlas Precious Metals Inc.
 P.O. Box 1207
 Moab, Utah 84532

By: Richard D. Inberg
 Its Agent
 -Locator-


STATE OF WYOMING)
 COUNTY OF FREMONT) ss

Sworn to and acknowledged before me this 22 day of May, 1987, by Richard D. Inberg as Agent for Atlas Precious Metals Inc.

Robert W. Schlichting
 Notary Public

My Commission Expires:
May 25, 1988

RECORDED AT REQUEST OF
Apex Surveying Inc
 BOOK 156 PAGE 573



67 JUN 2 P 3:11

OFFICIAL RECORDS
 EUREKA COUNTY, NEVADA
 M.R. REBALEATI, RECORDER
 FILE NO. 108212
 REC # 575

BOOK 156 PAGE 573