

NEVADA

CERTIFICATE OF LOCATION
(LODE)

NOTICE is hereby given that the Rod # L lode mining claim has been located by KENNECOTT EXPLORATIONS (AUSTRALIA) LTD., whose office is located at P.O. Box 11248, Salt Lake City, Utah 84147.

By right of discovery, the locator does hereby claim all valuable minerals together with all extralateral variations allowed by law. This claim is 1,500 feet in length and 600 feet in width. The general course of this claim is E-W, and is situated in the unknown Mining District, Eureka County, State of Nevada. This claim runs from the location monument upon which this notice is posted, 1490 feet in a East direction to the East end line, and 10 feet in a West direction to the West end line, together with 300 feet of each side of the center vein.

This claim is monumented by six posts, one at each corner and one at the center of each side line of the claim, taking the form of a rectangle. The claim is situated in the NE quarter of Section 34, Township 36 N, Range 49 E, MDB&M.

The location of this claim in relation to some natural object or permanent monument is as follows: approximately 12,100 feet N63°E from the SE corner of Sec. 32 T 36 N, R 49 E

The boundaries of this claim can be identified by the following description:

BEGINNING AT THE NE CORNER OF THE CLAIM, ALSO KNOWN AS CORNER NUMBER 1;
 THENCE 600 feet south TO THE SE CORNER, AKA CORNER NO. 2;
 THENCE 750 feet west TO THE S SIDE CORNER, ^{CENTER} AKA CORNER NO. 3;
 THENCE 750 feet west TO THE SW CORNER, AKA CORNER NO. 1; 3
 THENCE 600 feet north TO THE NW CORNER, AKA CORNER NO. 1; 4
 THENCE 750 feet east TO THE N SIDE CORNER, ^{CENTER} AKA CORNER NO. 6;
 THENCE 750 feet east TO THE POINT OF BEGINNING.

All monuments consist of 4", PVC posts at least 4 feet in length, and set in a mound of stones where such stones are available. All monuments are marked in permanent manner so as to identify the monuments. The work of location consisted of making a claim map as provided in NRS 517.040.
 This claim is contiguous to, and bounded by the following claims: Rod # 2 + 3

Dated and posted on the ground this 12th day of May, 1987.

WITNESS:

LOCATOR/AGENT:

Philip R. Fikkan

RECORDED AT REQUEST OF /
Kenecott Explorations, Ltd.
 BOOK 158 PAGE 351

87 JUN 24 P 2: 05

OFFICIAL RECORDS
 EUREKA COUNTY, NEVADA
 MAY REBALANCE BORDER
 FILE NO. 109125
 FEE \$ 5.75

NEVADA
CERTIFICATE OF LOCATION
 (LODE)

NOTICE is hereby given that the Rod # 2 lode mining claim has been located by KENNECOTT EXPLORATIONS (AUSTRALIA) LTD., whose office is located at P.O. Box 11248, Salt Lake City, Utah 84147.

By right of discovery, the locator does hereby claim all valuable minerals together with all extralateral variations allowed by law. This claim is 1,500 feet in length and 600 feet in width. The general course of this claim is E-W, and is situated in the unknown Mining District, Eureka County, State of Nevada. This claim runs from the location monument upon which this notice is posted, 190 feet in a East direction to the East end line, and 1490 feet in a West direction to the West end line, together with 300 feet of each side of the center vein.

This claim is monumented by six posts, one at each corner and one at the center of each side line of the claim, taking the form of a rectangle. The claim is situated in the NE quarter of Section 34, Township 36 N, Range 49 E, MDB&M.

The location of this claim in relation to some natural object or permanent monument is as follows: approximately 10,800 feet N 60 E from the SE corner of Sec. 32 T 36 N, R 49 E

The boundaries of this claim can be identified by the following description:

BEGINNING AT THE NE CORNER OF THE CLAIM, ALSO KNOWN AS CORNER NUMBER 1;
 THENCE 600 feet south TO THE SE CORNER, AKA CORNER NO. 2;
 THENCE 750 feet west TO THE W SIDE ^{CENTER} CORNER, AKA CORNER NO. 3;
 THENCE 750 feet west TO THE SW CORNER, AKA CORNER NO. 4; 3
 THENCE 600 feet north TO THE NW CORNER, AKA CORNER NO. 5; 4
 THENCE 750 feet east TO THE N SIDE ^{CENTER} CORNER, AKA CORNER NO. 6;
 THENCE 750 feet east TO THE POINT OF BEGINNING.

All monuments consist of 4" PVC posts at least 4 feet in length, and set in a mound of stones where such stones are available. All monuments are marked in permanent manner so as to identify the monuments. The work of location consisted of making a claim map as provided in NRS 517.040.

This claim is contiguous to, and bounded by the following claims: Rod # 1, 1-17

Dated and posted on the ground this 12th day of May, 1987.

WITNESS:

LOCATOR/AGENT:

Philip R. Fikkan

RECORDED AT REQUEST OF
 Kennecott Explorations, Ltd.
 BOOK 158 - PAGE 352

87 JUN 24 P 2: 05

OFFICIAL RECORDS
 EUREKA COUNTY, NEVADA
 MIN. REALESTATE RECORDER
 FILE NO. 109126
 FEE # 5-75

NEVADA
CERTIFICATE OF LOCATION
 (LODE)

NOTICE is hereby given that the Rod # 3 lode mining claim has been located by KENNECOTT EXPLORATIONS (AUSTRALIA) LTD., whose office is located at P.O. Box 11248, Salt Lake City, Utah 84147.

By right of discovery, the locator does hereby claim all valuable minerals together with all extralateral variations allowed by law. This claim is 1,500 feet in length and 600 feet in width. The general course of this claim is E-W, and is situated in the unknown Mining District, Eureka County, State of Nevada. This claim runs from the location monument upon which this notice is posted, 1490 feet in a East direction to the East end line, and 10 feet in a West direction to the West end line, together with 300 feet of each side of the center vein.

This claim is monumented by six posts, one at each corner and one at the center of each side line of the claim, taking the form of a rectangle. The claim is situated in the NE quarter of Section 34, Township 36 N, Range 49 E, MDB&M.

The location of this claim in relation to some natural object or permanent monument is as follows: approximately 11880 feet N 64 E from the SE corner of Sec. 32 T 36 N, R 49 E

The boundaries of this claim can be identified by the following description:

BEGINNING AT THE NE CORNER OF THE CLAIM, ALSO KNOWN AS CORNER NUMBER 1;
 THENCE 600 feet south TO THE SE CORNER, AKA CORNER NO. 2;
 THENCE 750 feet west TO THE W SIDE ^{CENTER} CORNER, AKA CORNER NO. 3;
 THENCE 750 feet west TO THE SW CORNER, AKA CORNER NO. 4;
 THENCE 600 feet north TO THE NW CORNER, AKA CORNER NO. 5;
 THENCE 750 feet east TO THE N SIDE ^{CENTER} CORNER, AKA CORNER NO. 6;
 THENCE 750 feet east TO THE POINT OF BEGINNING.

All monuments consist of 4" PVC posts at least 4 feet in length, and set in a mound of stones where such stones are available. All monuments are marked in permanent manner so as to identify the monuments. The work of location consisted of making a claim map as provided in NRS 517.040. This claim is contiguous to, and bounded by the following claims: Rod # 1, 2, - 1

Dated and posted on the ground this 12th day of May, 1987.

WITNESS:

LOCATOR/AGENT:

Philip R. Fikkan

RECORDED AT REQUEST OF
 Kenecott Explorations, Ltd.
 BOOK 152 PAGE 353

87 JUN 24 P 2: 05

OFFICIAL RECORDS
 EUREKA COUNTY, NEVADA
 M. H. REBELETTI, CLERK
 FILE NO. 109127
 FEE \$ 5.75

NEVADA
CERTIFICATE OF LOCATION
(LODE)

NOTICE is hereby given that the Rod # 1 lode mining claim has been located by KENNECOTT EXPLORATIONS (AUSTRALIA) LTD., whose office is located at P.O. Box 11248, Salt Lake City, Utah 84147.

By right of discovery, the locator does hereby claim all valuable minerals together with all extralateral variations allowed by law. This claim is 1,500 feet in length and 600 feet in width. The general course of this claim is E-W, and is situated in the unknown Mining District, Eureka County, State of Nevada. This claim runs from the location monument upon which this notice is posted, 10 feet in a East direction to the East end line, and 1490 feet in a West direction to the West end line, together with 300 feet of each side of the center vein.

This claim is monumented by six posts, one at each corner and one at the center of each side line of the claim, taking the form of a rectangle. The claim is situated in the quarter of Section 34, Township 36 N, Range 49 E, MDB&M.

The location of this claim in relation to some natural object or permanent monument is as follows: approximately 10,500 feet N 63 E from the SE corner of Sec. 32 T 36 N, R 49 E

The boundaries of this claim can be identified by the following description:

BEGINNING AT THE NE CORNER OF THE CLAIM, ALSO KNOWN AS CORNER NUMBER 1;
THENCE 600 feet south TO THE SE CORNER, AKA CORNER NO. 2;
THENCE 750 feet west TO THE S SIDE CORNER, AKA CORNER NO. 3;
THENCE 750 feet west TO THE SW CORNER, AKA CORNER NO. 4; 3
THENCE 600 feet north TO THE NW CORNER, AKA CORNER NO. 5; 4
THENCE 750 feet east TO THE N SIDE CORNER, AKA CORNER NO. 6;
THENCE 750 feet east TO THE POINT OF BEGINNING.

All monuments consist of 4", PVC posts at least 4 feet in length, and set in a mound of stones where such stones are available. All monuments are marked in permanent manner so as to identify the monuments. The work of location consisted of making a claim map as provided in NRS 517.040.
This claim is contiguous to, and bounded by the following claims: Rod # 2, 3, 6 + 21

Dated and posted on the ground this 12th day of May, 1987.

WITNESS:

LOCATOR/AGENT:

Philip R. Fikkan

RECORDED AT REQUEST OF
Kenecott Explorations Ltd.
BOOK 158 PAGE 354

87 JUN 24 P 2: 05

OFFICIAL RECORDS
EUREKA COUNTY, NEVADA
M.N. RESALEABLE RECORDS
FILE NO. 109128
FEE # 5.75

NEVADA
CERTIFICATE OF LOCATION
(LODE)

NOTICE is hereby given that the Rod # 5 lode mining claim has been located by KENNECOTT EXPLORATIONS (AUSTRALIA) LTD., whose office is located at P.O. Box 11248, Salt Lake City, Utah 84147.

By right of discovery, the locator does hereby claim all valuable minerals together with all extralateral variations allowed by law. This claim is 1,500 feet in length and 600 feet in width. The general course of this claim is E-W, and is situated in the unknown Mining District, Eureka County, State of Nevada. This claim runs from the location monument upon which this notice is posted, 1490 feet in a East direction to the East end line, and 70 feet in a West direction to the West end line, together with 300 feet of each side of the center vein.

This claim is monumented by six posts, one at each corner and one at the center of each side line of the claim, taking the form of a rectangle. The claim is situated in the NE quarter of Section 34, Township 36 N, Range 49 E, MDB&M.

The location of this claim in relation to some natural object or permanent monument is as follows: approximately 11,650 feet N 69 E from the SE corner of Sec. 32 T 36 N, R 49 E

The boundaries of this claim can be identified by the following description:

BEGINNING AT THE NE CORNER OF THE CLAIM, ALSO KNOWN AS CORNER NUMBER 1;
THENCE 600 feet south TO THE SE CORNER, AKA CORNER NO. 2;
THENCE 750 feet west TO THE Center SIDE CORNER, AKA CORNER NO. 3;
THENCE 750 feet west TO THE SW CORNER, AKA CORNER NO. 4; 3
THENCE 600 feet north TO THE NW CORNER, AKA CORNER NO. 5; 4
THENCE 750 feet east TO THE Center SIDE CORNER, AKA CORNER NO. 6;
THENCE 750 feet east TO THE POINT OF BEGINNING.

All monuments consist of 4" PVC posts at least 4 feet in length, and set in a mound of stones where such stones are available. All monuments are marked in permanent manner so as to identify the monuments. The work of location consisted of making a claim map as provided in NRS 517.040.

This claim is contiguous to, and bounded by the following claims: Rod # 3607

Dated and posted on the ground this 12 th day of May, 1987.

WITNESS:

LOCATOR/AGENT:

Philip R. Fikkan

Philip R. Fikkan

RECORDED AT REQUEST OF
Kennecott Explorations Ltd.
BOOK 158 PAGE 355

87 JUN 24 P 2: 05

OFFICIAL RECORDS
EUREKA COUNTY, NEVADA
M.N. REBALANTI RECORDER
FILE NO. 109129
FEE \$ 5.75

NEVADA
CERTIFICATE OF LOCATION
 (LODE)

NOTICE is hereby given that the Rod # 6 lode mining claim has been located by KENNECOTT EXPLORATIONS (AUSTRALIA) LTD., whose office is located at P.O. Box 11248, Salt Lake City, Utah 84147.

By right of discovery, the locator does hereby claim all valuable minerals together with all extralateral variations allowed by law. This claim is 1,500 feet in length and 600 feet in width. The general course of this claim is E-W, and is situated in the unknown Mining District, Eureka County, State of Nevada. This claim runs from the location monument upon which this notice is posted, 10 feet in a East direction to the East end line, and 1490 feet in a West direction to the West end line, together with 300 feet of each side of the center vein.

This claim is monumented by six posts, one at each corner and one at the center of each side line of the claim, taking the form of a rectangle. The claim is situated in the NE quarter of Section 34, Township 36 N, Range 49 E, MDB&M.

The location of this claim in relation to some natural object or permanent monument is as follows: approximately 10,250 feet N 60 E from the SE corner of Sec. 32 T 36 N, R 49 E

The boundaries of this claim can be identified by the following description:

BEGINNING AT THE NE CORNER OF THE CLAIM, ALSO KNOWN AS CORNER NUMBER 1;
 THENCE 600 feet south TO THE SE CORNER, AKA CORNER NO. 2;
 THENCE 750 feet west TO THE SW SIDE CORNER, AKA CORNER NO. 3;
 THENCE 750 feet west TO THE SW CORNER, AKA CORNER NO. 4;
 THENCE 600 feet north TO THE NW CORNER, AKA CORNER NO. 5;
 THENCE 750 feet east TO THE N SIDE CORNER, AKA CORNER NO. 6;
 THENCE 750 feet east TO THE POINT OF BEGINNING.

All monuments consist of 4", PVC posts at least 4 1/2 feet in length, and set in a mound of stones where such stones are available. All monuments are marked in permanent manner so as to identify the monuments. The work of location consisted of making a claim map as provided in NRS 517.040. This claim is contiguous to, and bounded by the following claims: Rod # 4, 5, 8, 23

Dated and posted on the ground this 12th day of May, 1987.

WITNESS:

LOCATOR/AGENT:

Philip R. Fikkan

RECORDED AT REQUEST OF
 Kennecott Explorations Ltd.
 BOOK 158 PAGE 356

87 JUN 24 P 2: 05

OFFICIAL RECORDS
 EUREKA COUNTY, NEVADA
 MIN. REALESTATE RECORDER
 FILE NO. 109130
 FEE \$ 5.75

109131

NEVADA
CERTIFICATE OF LOCATION
(LODE)

NOTICE is hereby given that the Rod # 7 lode mining claim has been located by KENNECOTT EXPLORATIONS (AUSTRALIA) LTD., whose office is located at P.O. Box 11248, Salt Lake City, Utah 84147.

By right of discovery, the locator does hereby claim all valuable minerals together with all extralateral variations allowed by law. This claim is 1,500 feet in length and 600 feet in width. The general course of this claim is E-W, and is situated in the unknown Mining District, Eureka County, State of Nevada. This claim runs from the location monument upon which this notice is posted, 1490 feet in a East direction to the East end line, and 10 feet in a West direction to the West end line, together with 300 feet of each side of the center vein.

This claim is monumented by six posts, one at each corner and one at the center of each side line of the claim, taking the form of a rectangle. The claim is situated in the NE quarter of Section 34, Township 36 N, Range 49 E, MDB&M.

The location of this claim in relation to some natural object or permanent monument is as follows: approximately 11,450 feet N 72 E from the SE corner of Sec. 32 T 36 N, R 49 E

The boundaries of this claim can be identified by the following description:

BEGINNING AT THE NE CORNER OF THE CLAIM, ALSO KNOWN AS CORNER NUMBER 1;
THENCE 600 feet south TO THE SE CORNER, AKA CORNER NO. 2;
THENCE 750 feet west TO THE S SIDE CORNER, AKA CORNER NO. 3;
THENCE 750 feet west TO THE SW CORNER, AKA CORNER NO. 4; 3
THENCE 600 feet north TO THE NW CORNER, AKA CORNER NO. 5; 4
THENCE 750 feet east TO THE N SIDE CORNER, AKA CORNER NO. 6; 5
THENCE 750 feet east TO THE POINT OF BEGINNING.

All monuments consist of 4" PVC posts at least 4 feet in length, and set in a mound of stones where such stones are available. All monuments are marked in permanent manner so as to identify the monuments. The work of location consisted of making a claim map as provided in NRS 517.040.

This claim is contiguous to, and bounded by the following claims: Rod # 5, 8, 9

Dated and posted on the ground this 12th day of May, 1987.

WITNESS:

LOCATOR/AGENT:

Philip R. Fikkan

RECORDED AT REQUEST OF
Kenecott Explorations Ltd.
BOOK 158 PAGE 357

87 JUN 24 P 2: 05

OFFICIAL RECORDS
EUREKA COUNTY, NEVADA
MIN. REBALANCE RECORDER
FILE NO. 109131
FEE \$ 5.75

NEVADA
CERTIFICATE OF LOCATION
 (LODE)

NOTICE is hereby given that the Rod # 8 lode mining claim has been located by KENECOTT EXPLORATIONS (AUSTRALIA) LTD., whose office is located at P.O. Box 11248, Salt Lake City, Utah 84147.

By right of discovery, the locator does hereby claim all valuable minerals together with all extralateral variations allowed by law. This claim is 1,500 feet in length and 600 feet in width. The general course of this claim is E-W, and is situated in the unknown Mining District, Eureka County, State of Nevada. This claim runs from the location monument upon which this notice is posted, 10 feet in a East direction to the East end line, and 1490 feet in a West direction to the West end line, together with 300 feet of each side of the center vein.

This claim is monumented by six posts, one at each corner and one at the center of each side line of the claim, taking the form of a rectangle. The claim is situated in the NE quarter of Section 34, Township 36 N, Range 49 E, MDB&M.

The location of this claim in relation to some natural object or permanent monument is as follows: approximately 10,000 feet N 69 E from the SE corner of Sec. 32 T 36 N, R 49 E

The boundaries of this claim can be identified by the following description:

BEGINNING AT THE NE CORNER OF THE CLAIM, ALSO KNOWN AS CORNER NUMBER 1;
 THENCE 600 feet south TO THE SE CORNER, AKA CORNER NO. 2;
 THENCE 750 feet west TO THE S SIDE CORNER, AKA CORNER NO. 3;
 THENCE 750 feet west TO THE SW CORNER, AKA CORNER NO. 4;
 THENCE 600 feet north TO THE NW CORNER, AKA CORNER NO. 5;
 THENCE 750 feet east TO THE N SIDE CORNER, AKA CORNER NO. 6;
 THENCE 750 feet east TO THE POINT OF BEGINNING.

All monuments consist of 4", PVC posts at least 4 1/2 feet in length, and set in a mound of stones where such stones are available. All monuments are marked in permanent manner so as to identify the monuments. The work of location consisted of making a claim map as provided in NRS 517.040.

This claim is contiguous to, and bounded by the following claims: Rod # 6, 7, 10, 15

Dated and posted on the ground this 12th day of May, 1987.

WITNESS:

LOCATOR/AGENT:

Philip R. Fikkan

RECORDED AT REQUEST OF
 Kenecott Explorations Ltd.
 BOOK 158 PAGE 358

87 JUN 24 P 2: 05

OFFICIAL RECORDS
 EUREKA COUNTY, NEVADA
 MIN. REBALANCE RECORDS
 FILE NO. 109132
 FEE # 5.75

NEVADA
CERTIFICATE OF LOCATION
(LODE)

NOTICE is hereby given that the Rod # 9 lode mining claim has been located by KENNECOTT EXPLORATIONS (AUSTRALIA) LTD., whose office is located at P.O. Box 11248, Salt Lake City, Utah 84147.

By right of discovery, the locator does hereby claim all valuable minerals together with all extralateral variations allowed by law. This claim is 1,500 feet in length and 600 feet in width. The general course of this claim is E-W, and is situated in the unknown Mining District, Eureka County, State of Nevada. This claim runs from the location monument upon which this notice is posted, 1490 feet in a East direction to the East end line, and 10 feet in a West direction to the West end line, together with 300 feet of each side of the center vein.

This claim is monumented by six posts, one at each corner and one at the center of each side line of the claim, taking the form of a rectangle. The claim is situated in the SE quarter of Section 34, Township 36 N, Range 49 E, MDB&M.

The location of this claim in relation to some natural object or permanent monument is as follows: approximately 11,300 feet N 74 E from the SE corner of Sec. 32 T 36 N, R 49 E

The boundaries of this claim can be identified by the following description:

BEGINNING AT THE NE CORNER OF THE CLAIM, ALSO KNOWN AS CORNER NUMBER 1;
THENCE 600 feet south TO THE SE CORNER, AKA CORNER NO. 2;
THENCE 750 feet west TO THE SW SIDE CORNER, AKA CORNER NO. 3;
THENCE 750 feet west TO THE SW CORNER, AKA CORNER NO. 4; 3
THENCE 600 feet north TO THE NW CORNER, AKA CORNER NO. 5; 4
THENCE 750 feet east TO THE N SIDE CORNER, AKA CORNER NO. 6;
THENCE 750 feet east TO THE POINT OF BEGINNING.

All monuments consist of 4", PVC posts at least 4 1/2 feet in length, and set in a mound of stones where such stones are available. All monuments are marked in permanent manner so as to identify the monuments. The work of location consisted of making a claim map as provided in NRS 517.040. This claim is contiguous to, and bounded by the following claims: Rod # 7, 10, 11

Dated and posted on the ground this 12 th day of May, 1987.

WITNESS:

LOCATOR/AGENT:

Philip R. Fikkan

RECORDED AT REQUEST OF
Kenecott Explorations Ltd.
BOOK 158 PAGE 359.

87 JUN 24 P 2: 05

OFFICIAL RECORDS
EUREKA COUNTY, NEVADA
M. N. REBALEATI, RECORDER
FILE NO. 109133
FEE \$ 5.75

109134
NEVADA
CERTIFICATE OF LOCATION
(LODE)

NOTICE is hereby given that the Rod # 10 lode mining claim has been located by KENNECOTT EXPLORATIONS (AUSTRALIA) LTD., whose office is located at P.O. Box 11248, Salt Lake City, Utah 84147.

By right of discovery, the locator does hereby claim all valuable minerals together with all extralateral variations allowed by law. This claim is 1,500 feet in length and 600 feet in width. The general course of this claim is E-W, and is situated in the unknown Mining District, Eureka County, State of Nevada. This claim runs from the location monument upon which this notice is posted, 10 feet in a East direction to the East end line, and 1490 feet in a West direction to the West end line, together with 300 feet of each side of the center vein.

This claim is monumented by six posts, one at each corner and one at the center of each side line of the claim, taking the form of a rectangle. The claim is situated in the SE quarter of Section 34, Township 36 N, Range 49 E, MDB&M.

The location of this claim in relation to some natural object or permanent monument is as follows: approximately 9,850 feet N 73 E from the SE corner of Sec. 32 T 36 N, R 49 E

The boundaries of this claim can be identified by the following description:

BEGINNING AT THE NE CORNER OF THE CLAIM, ALSO KNOWN AS CORNER NUMBER 1;
THENCE 600 feet south TO THE SE CORNER, AKA CORNER NO. 2;
THENCE 750 feet west TO THE S SIDE CORNER, AKA CORNER NO. 3;
THENCE 750 feet west TO THE SW CORNER, AKA CORNER NO. 4;
THENCE 600 feet north TO THE NW CORNER, AKA CORNER NO. 5;
THENCE 750 feet east TO THE N SIDE CORNER, AKA CORNER NO. 6;
THENCE 750 feet east TO THE POINT OF BEGINNING.

All monuments consist of 4" PVC posts at least 4 feet in length, and set in a mound of stones where such stones are available. All monuments are marked in permanent manner so as to identify the monuments. The work of location consisted of making a claim map as provided in NRS 517.040. This claim is contiguous to, and bounded by the following claims: Rod # 8, 9, 12, 27

Dated and posted on the ground this 12th day of May, 1987.

WITNESS:

LOCATOR/AGENT:

Philip R. Fikkan

RECORDED AT REQUEST OF
Kennecott Explorations Ltd.
BOOK 158 PAGE 360

87 JUN 24 P 2: 05

OFFICIAL RECORDS
EUREKA COUNTY, NEVADA
M.N. REBALEATI, RECORDER
FILE NO. 109134
FEE \$ 5.75

109135

NEVADA
CERTIFICATE OF LOCATION
(LODE)

NOTICE is hereby given that the Rod # 11 lode mining claim has been located by KENNECOTT EXPLORATIONS (AUSTRALIA) LTD., whose office is located at P.O. Box 11248, Salt Lake City, Utah 84147.

By right of discovery, the locator does hereby claim all valuable minerals together with all extralateral variations allowed by law. This claim is 1,500 feet in length and 600 feet in width. The general course of this claim is E-W, and is situated in the unknown Mining District, Eureka County, State of Nevada. This claim runs from the location monument upon which this notice is posted, 1490 feet in a East direction to the East end line, and 10 feet in a West direction to the West end line, together with 300 feet of each side of the center vein.

This claim is monumented by six posts, one at each corner and one at the center of each side line of the claim, taking the form of a rectangle. The claim is situated in the SE quarter of Section 34, Township 36 N, Range 49 E, MDB&M.

The location of this claim in relation to some natural object or permanent monument is as follows: approximately 11,150 feet N 78 E from the SE corner of Sec. 32 T 36 N, R 49 E

The boundaries of this claim can be identified by the following description:

BEGINNING AT THE NE CORNER OF THE CLAIM, ALSO KNOWN AS CORNER NUMBER 1;
THENCE 600 feet south TO THE SE CORNER, AKA CORNER NO. 2;
THENCE 750 feet west TO THE SW SIDE CORNER, AKA CORNER NO. 3;
THENCE 750 feet west TO THE SW CORNER, AKA CORNER NO. 4;
THENCE 600 feet north TO THE NW CORNER, AKA CORNER NO. 5;
THENCE 750 feet east TO THE N SIDE CORNER, AKA CORNER NO. 6;
THENCE 750 feet east TO THE POINT OF BEGINNING.

All monuments consist of 4" PVC posts at least 4 1/2 feet in length, and set in a mound of stones where such stones are available. All monuments are marked in permanent manner so as to identify the monuments. The work of location consisted of making a claim map as provided in NRS 517.040.

This claim is contiguous to, and bounded by the following claims: Rod # 9, 12, 13

Dated and posted on the ground this 12th day of May, 1987.

WITNESS:

LOCATOR/AGENT:

Philip R. Fikkan

Philip R. Fikkan

RECORDED AT REQUEST OF
Kennecott Explorations Ltd.
BOOK 158 PAGE 361

87 JUN 24 P 2: 05

OFFICIAL RECORDS
EUREKA COUNTY, NEVADA
M.N. REBALATED, RECORDERS
FILE NO. 109135
FEE \$ 5.75

109136
NEVADA
CERTIFICATE OF LOCATION
(LODE)

NOTICE is hereby given that the Rod # 12 lode mining claim has been located by KENNECOTT EXPLORATIONS (AUSTRALIA) LTD., whose office is located at P.O. Box 11248, Salt Lake City, Utah 84147.

By right of discovery, the locator does hereby claim all valuable minerals together with all extralateral variations allowed by law. This claim is 1,500 feet in length and 600 feet in width. The general course of this claim is E-W, and is situated in the unknown Mining District, Eureka County, State of Nevada. This claim runs from the location monument upon which this notice is posted, 10 feet in a East direction to the East end line, and 1490 feet in a West direction to the West end line, together with 300 feet of each side of the center vein.

This claim is monumented by six posts, one at each corner and one at the center of each side line of the claim, taking the form of a rectangle. The claim is situated in the SE quarter of Section 34, Township 36 N, Range 49 E, MDB&M.

The location of this claim in relation to some natural object or permanent monument is as follows: approximately 9,700 feet N 75 E from the SE corner of Sec. 32 T 36 N, R 49 E

The boundaries of this claim can be identified by the following description:

BEGINNING AT THE NE CORNER OF THE CLAIM, ALSO KNOWN AS CORNER NUMBER 1;
THENCE 600 feet south TO THE SE CORNER, AKA CORNER NO. 2;
THENCE 750 feet west TO THE S SIDE CORNER, AKA CORNER NO. 3;
THENCE 750 feet west TO THE SW CORNER, AKA CORNER NO. 4;
THENCE 600 feet north TO THE NW CORNER, AKA CORNER NO. 5;
THENCE 750 feet east TO THE N SIDE CORNER, AKA CORNER NO. 6;
THENCE 750 feet east TO THE POINT OF BEGINNING.

All monuments consist of 4" PVC posts at least 4 1/2 feet in length, and set in a mound of stones where such stones are available. All monuments are marked in permanent manner so as to identify the monuments. The work of location consisted of making a claim map as provided in NRS 517.040.
This claim is contiguous to, and bounded by the following claims: Rod # 10, 11, 14

Dated and posted on the ground this 12th day of May, 1987.

WITNESS:

LOCATOR/AGENT:

Philip R. Fikkan

RECORDED AT REQUEST OF
Kennecott Explorations dtd.
BOOK 158 PAGE 362

87 JUN 24 P 2: 05

OFFICIAL RECORDS
EUREKA COUNTY, NEVADA
MIN. REDEVELOPMENT RECORDER
FILE NO. 109136
FEE # 5.75

NEVADA
CERTIFICATE OF LOCATION
(LODE)

NOTICE is hereby given that the Rod # 13 lode mining claim has been located by KENNECOTT EXPLORATIONS (AUSTRALIA) LTD., whose office is located at P.O. Box 11248, Salt Lake City, Utah 84147.

By right of discovery, the locator does hereby claim all valuable minerals together with all extralateral variations allowed by law. This claim is 1,500 feet in length and 600 feet in width. The general course of this claim is E-W, and is situated in the unknown Mining District, Eureka County, State of Nevada. This claim runs from the location monument upon which this notice is posted, 1490 feet in a East direction to the East end line, and 10 feet in a West direction to the West end line, together with 300 feet of each side of the center vein.

This claim is monumented by six posts, one at each corner and one at the center of each side line of the claim, taking the form of a rectangle. The claim is situated in the SE quarter of Section 34, Township 36 N, Range 49 E, MDB&M.

The location of this claim in relation to some natural object or permanent monument is as follows: approximately 11,000 feet N 80 E from the SE corner of Sec. 32 T 36 N, R 49 E

The boundaries of this claim can be identified by the following description:

BEGINNING AT THE NE CORNER OF THE CLAIM, ALSO KNOWN AS CORNER NUMBER 1;
THENCE 600 feet south TO THE SE CORNER, AKA CORNER NO. 2;
THENCE 750 feet west TO THE S SIDE CORNER, AKA CORNER NO. 3;
THENCE 750 feet west TO THE SW CORNER, AKA CORNER NO. 4;
THENCE 600 feet north TO THE NW CORNER, AKA CORNER NO. 5;
THENCE 750 feet east TO THE N SIDE CORNER, AKA CORNER NO. 6;
THENCE 750 feet east TO THE POINT OF BEGINNING.

All monuments consist of 4", PVC posts at least 4 1/2 feet in length, and set in a mound of stones where such stones are available. All monuments are marked in permanent manner so as to identify the monuments. The work of location consisted of making a claim map as provided in NRS 517.040. This claim is contiguous to, and bounded by the following claims: Rod # 11, 14, 15

Dated and posted on the ground this 12 th day of May, 1987.

WITNESS:

LOCATOR/AGENT:

Philip R. Fikkan

Philip R. Fikkan

RECORDED AT REQUEST OF
Kennecott Explorations Ltd.
BOOK 158...PAGE 363.

87 JUN 24 P 2: 05

OFFICIAL RECORDS
EUREKA COUNTY, NEVADA
MIN. & REALESTATE RECORDER
FILE NO. 109137
FEE \$ 5.75

NEVADA
CERTIFICATE OF LOCATION
(LODE)

NOTICE is hereby given that the Rod # 14 lode mining claim has been located by KENNECOTT EXPLORATIONS (AUSTRALIA) LTD., whose office is located at P.O. Box 11248, Salt Lake City, Utah 84147.

By right of discovery, the locator does hereby claim all valuable minerals together with all extralateral variations allowed by law. This claim is 1,500 feet in length and 600 feet in width. The general course of this claim is E-W, and is situated in the unknown Mining District, Eureka County, State of Nevada. This claim runs from the location monument upon which this notice is posted, 10 feet in a East direction to the East end line, and 1490 feet in a West direction to the West end line, together with 300 feet of each side of the center vein.

This claim is monumented by six posts, one at each corner and one at the center of each side line of the claim, taking the form of a rectangle. The claim is situated in the SE quarter of Section 34, Township 36 N, Range 49 E, MDB&M.

The location of this claim in relation to some natural object or permanent monument is as follows: approximately 9,570 feet N 79 E from the SE corner of Sec. 32 T 36 N, R 49 E

The boundaries of this claim can be identified by the following description:

BEGINNING AT THE NE CORNER OF THE CLAIM, ALSO KNOWN AS CORNER NUMBER 1;
THENCE 600 feet south TO THE SE CORNER, AKA CORNER NO. 2;
THENCE 750 feet west TO THE S SIDE CORNER, AKA CORNER NO. 3;
THENCE 750 feet west TO THE SW CORNER, AKA CORNER NO. 4;
THENCE 600 feet north TO THE NW CORNER, AKA CORNER NO. 5;
THENCE 750 feet east TO THE N SIDE CORNER, AKA CORNER NO. 6;
THENCE 750 feet east TO THE POINT OF BEGINNING.

All monuments consist of 4", PVC posts at least 4 feet in length, and set in a mound of stones where such stones are available. All monuments are marked in permanent manner so as to identify the monuments. The work of location consisted of making a claim map as provided in NRS 517.040.

This claim is contiguous to, and bounded by the following claims: Rod # 12, 13 & 16

Dated and posted on the ground this 12th day of May, 1987.

WITNESS:

LOCATOR/AGENT:

Philip R. Fikkan

Philip R. Fikkan

RECORDED AT REQUEST OF
Kennecott Explorations Ltd.
BOOK 158 PAGE 364

87 JUN 24 P 2: 06

OFFICIAL RECORDS
EUREKA COUNTY, NEVADA
MINERAL RECLAMATION RECORDER
FILE NO. 109138
FEE \$ 5-75

NEVADA
CERTIFICATE OF LOCATION
 (LODE)

NOTICE is hereby given that the Rod # 15 lode mining claim has been located by KENNECOTT EXPLORATIONS (AUSTRALIA) LTD., whose office is located at P.O. Box 11248, Salt Lake City, Utah 84147.

By right of discovery, the locator does hereby claim all valuable minerals together with all extralateral variations allowed by law. This claim is 1,500 feet in length and 600 feet in width. The general course of this claim is E-W, and is situated in the unknown Mining District, Eureka County, State of Nevada. This claim runs from the location monument upon which this notice is posted, 1490 feet in a East direction to the East end line, and 10 feet in a West direction to the West end line, together with 300 feet of each side of the center vein.

This claim is monumented by six posts, one at each corner and one at the center of each side line of the claim, taking the form of a rectangle. The claim is situated in the SE quarter of Section 34, Township 36 N, Range 49 E, MDB&M.

The location of this claim in relation to some natural object or permanent monument is as follows: approximately 10,950 feet N 84 E from the SE corner of Sec. 32 T 36 N, R 49 E

The boundaries of this claim can be identified by the following description:

BEGINNING AT THE NE CORNER OF THE CLAIM, ALSO KNOWN AS CORNER NUMBER 1;
 THENCE 600 feet south TO THE SE CORNER, AKA CORNER NO. 2;
 THENCE 750 feet west TO THE S SIDE CORNER, AKA CORNER NO. 3;
 THENCE 750 feet west TO THE SW CORNER, AKA CORNER NO. 4; 3
 THENCE 600 feet north TO THE NW CORNER, AKA CORNER NO. 5; 4
 THENCE 750 feet east TO THE N SIDE CORNER, AKA CORNER NO. 6;
 THENCE 750 feet east TO THE POINT OF BEGINNING.
 EXCEPT LOCATION MONUMENT WITHIN IS 3" DIAMETER.

All monuments consist of 4" PVC posts at least 4 1/2 feet in length, and set in a mound of stones where such stones are available. All monuments are marked in permanent manner so as to identify the monuments. The work of location consisted of making a claim map as provided in NRS 517.040.

This claim is contiguous to, and bounded by the following claims: Rod # 13, 16 + 17

Dated and posted on the ground this 12th day of May, 1987.

WITNESS:

LOCATOR/AGENT:

Philip R. Fikkan

RECORDED AT REQUEST OF
 Kennecott Explorations, Ltd.
 BOOK 158 PAGE 365

87 JUN 24 P 2: 06

OFFICIAL RECORDS
 EUREKA COUNTY, NEVADA
 MIN. REALESTATE RECORDER
 FILE NO. 109139
 FEE \$ 5.75

NEVADA
CERTIFICATE OF LOCATION
(LODE)

NOTICE is hereby given that the Rod # 16 lode mining claim has been located by KENNECOTT EXPLORATIONS (AUSTRALIA) LTD., whose office is located at P.O. Box 11248, Salt Lake City, Utah 84147.

By right of discovery, the locator does hereby claim all valuable minerals together with all extralateral variations allowed by law. This claim is 1,500 feet in length and 600 feet in width. The general course of this claim is E-W, and is situated in the unknown Mining District, Eureka County, State of Nevada. This claim runs from the location monument upon which this notice is posted, 10 feet in a East direction to the East end line, and 1490 feet in a West direction to the West end line, together with 300 feet of each side of the center vein.

This claim is monumented by six posts, one at each corner and one at the center of each side line of the claim, taking the form of a rectangle. The claim is situated in the SE quarter of Section 34, Township 36 N, Range 49 E, MDB&M.

The location of this claim in relation to some natural object or permanent monument is as follows: approximately 9,500 feet N 83 E from the SE corner of Sec. 32 T 36 N, R 49 E

The boundaries of this claim can be identified by the following description:

BEGINNING AT THE NE CORNER OF THE CLAIM, ALSO KNOWN AS CORNER NUMBER 1;
THENCE 600 feet south TO THE SE CORNER, AKA CORNER NO. 2;
THENCE 750 feet west TO THE SW SIDE CORNER, AKA CORNER NO. 3;
THENCE 750 feet west TO THE SW CORNER, AKA CORNER NO. 4; 3
THENCE 600 feet north TO THE NW CORNER, AKA CORNER NO. 5; 4
THENCE 750 feet east TO THE N SIDE CORNER, AKA CORNER NO. 6;
THENCE 750 feet east TO THE POINT OF BEGINNING.
EXCEPT LOCATION MONUMENT WHICH IS 3" DIAMETER

All monuments consist of 4" PVC posts at least 4 1/2 feet in length, and set in a mound of stones where such stones are available. All monuments are marked in permanent manner so as to identify the monuments. The work of location consisted of making a claim map as provided in NRS 517.040. This claim is contiguous to, and bounded by the following claims: Rod # 14, 15, 18

Dated and posted on the ground this 12th day of May, 1987.

WITNESS:

LOCATOR/AGENT:

Philip R. Fikkan

RECORDED AT REQUEST OF
Kennecott Explorations, Ltd.
BOOK 158 PAGE 366

87 JUN 24 P 2: 06

OFFICIAL RECORDS
EUREKA COUNTY, NEVADA
M. N. REBALENTI, RECORDER
FILE NO. 109140
FEE \$ 5.75

109141

NEVADA

CERTIFICATE OF LOCATION
(LODE)

NOTICE is hereby given that the Rod # 17 lode mining claim has been located by KENNECOTT EXPLORATIONS (AUSTRALIA) LTD., whose office is located at P.O. Box 11248, Salt Lake City, Utah 84147.

By right of discovery, the locator does hereby claim all valuable minerals together with all extralateral variations allowed by law. This claim is 1,500 feet in length and 600 feet in width. The general course of this claim is E-W, and is situated in the unknown Mining District, Eureka County, State of Nevada. This claim runs from the location monument upon which this notice is posted, 1490 feet in a East direction to the East end line, and 10 feet in a West direction to the West end line, together with 300 feet of each side of the center vein.

This claim is monumented by six posts, one at each corner and one at the center of each side line of the claim, taking the form of a rectangle. The claim is situated in the SE quarter of Section 34, Township 36 N, Range 49 E, MDB&M.

The location of this claim in relation to some natural object or permanent monument is as follows: approximately 10,940 feet N 88 E from the SE corner of Sec. 32 T 36 N, R 49 E

The boundaries of this claim can be identified by the following description:

BEGINNING AT THE NE CORNER OF THE CLAIM, ALSO KNOWN AS CORNER NUMBER 1;
THENCE 600 feet south TO THE SW CORNER, AKA CORNER NO. 2;
THENCE 750 feet west TO THE Center SIDE CORNER, AKA CORNER NO. 3;
THENCE 750 feet west TO THE SW CORNER, AKA CORNER NO. 4; 3
THENCE 600 feet north TO THE NW CORNER, AKA CORNER NO. 5; 4
THENCE 750 feet east TO THE Center SIDE CORNER, AKA CORNER NO. 6;
THENCE 750 feet east TO THE POINT OF BEGINNING.

All monuments consist of 4" PVC posts at least 4 1/2 feet in length, and set in a mound of stones where such stones are available. All monuments are marked in permanent manner so as to identify the monuments. The work of location consisted of making a claim map as provided in NRS 517.040.

This claim is contiguous to, and bounded by the following claims: Rod # 15-18

Dated and posted on the ground this 13th day of May, 1987.

WITNESS:

LOCATOR/AGENT:

Philip R. Fikkan

RECORDED AT REQUEST OF
Kennecott Explorations dtd.
BOOK 158 PAGE 367

87 JUN 24 P 2: 06

OFFICIAL RECORDS
EUREKA COUNTY, NEVADA
M.H. REBALEATI, RECORDER
FILE NO. 109141
FEE \$ 5.75

NEVADA

CERTIFICATE OF LOCATION
(LODE)

NOTICE is hereby given that the Rod # 18 lode mining claim has been located by KENNECOTT EXPLORATIONS (AUSTRALIA) LTD., whose office is located at P.O. Box 11248, Salt Lake City, Utah 84147.

By right of discovery, the locator does hereby claim all valuable minerals together with all extralateral variations allowed by law. This claim is 1,500 feet in length and 600 feet in width. The general course of this claim is E-W, and is situated in the unknown Mining District, Eureka County, State of Nevada. This claim runs from the location monument upon which this notice is posted, 10 feet in a East direction to the East end line, and 1490 feet in a West direction to the West end line, together with 300 feet of each side of the center vein.

This claim is monumented by six posts, one at each corner and one at the center of each side line of the claim, taking the form of a rectangle. The claim is situated in the SE quarter of Section 34, Township 36 N, Range 49 E, MDB&M.

The location of this claim in relation to some natural object or permanent monument is as follows: approximately 9,400 feet N 87 E from the SE corner of Sec. 32 T 36 N, R 49 E

The boundaries of this claim can be identified by the following description:

BEGINNING AT THE NE CORNER OF THE CLAIM, ALSO KNOWN AS CORNER NUMBER 1;
THENCE 600 feet south TO THE SE CORNER, AKA CORNER NO. 2;
THENCE 750 feet west TO THE S SIDE CORNER, AKA CORNER NO. 3;
THENCE 750 feet west TO THE SW CORNER, AKA CORNER NO. 4;
THENCE 600 feet north TO THE NW CORNER, AKA CORNER NO. 5;
THENCE 750 feet east TO THE N SIDE CORNER, AKA CORNER NO. 6;
THENCE 750 feet east TO THE POINT OF BEGINNING.

All monuments consist of 4" PVC posts at least 4 1/2 feet in length, and set in a mound of stones where such stones are available. All monuments are marked in permanent manner so as to identify the monuments. The work of location consisted of making a claim map as provided in NRS 517.040.
This claim is contiguous to, and bounded by the following claims: Rod # 16 + 17

Dated and posted on the ground this 13th day of May, 1987.

WITNESS:

LOCATOR/AGENT:

Philip R. Fikkan

RECORDED AT REQUEST OF
Kennecott Explorations, Ltd.
BOOK 158 PAGE 368.

87 JUN 24 P 2: 06

OFFICIAL RECORDS
EUREKA COUNTY, NEVADA
M.R. RESALE AND REORDER
FILE NO. 109142
FEE \$ 5.75

109143

NEVADA
CERTIFICATE OF LOCATION
(LODE)

NOTICE is hereby given that the Rod # 19 lode mining claim has been located by KENNECOTT EXPLORATIONS (AUSTRALIA) LTD., whose office is located at P.O. Box 11248, Salt Lake City, Utah 84147.

By right of discovery, the locator does hereby claim all valuable minerals together with all extralateral variations allowed by law. This claim is 1,500 feet in length and 600 feet in width. The general course of this claim is E-W, and is situated in the unknown Mining District, Eureka County, State of Nevada. This claim runs from the location monument upon which this notice is posted, 1120 feet in a East direction to the East end line, and 10 feet in a West direction to the West end line, together with 300 feet of each side of the center vein.

This claim is monumented by six posts, one at each corner and one at the center of each side line of the claim, taking the form of a rectangle. The claim is situated in the NW quarter of Section 34, Township 36 N, Range 49 E, MDB&M.

The location of this claim in relation to some natural object or permanent monument is as follows: approximately 9,500 feet N-56 E from the SE corner of Sec. 32 T 36 N, R 49 E

The boundaries of this claim can be identified by the following description:

- BEGINNING AT THE NE CORNER OF THE CLAIM, ALSO KNOWN AS CORNER NUMBER 1;
- THENCE 600 feet south TO THE SE CORNER, AKA CORNER NO. 2;
- THENCE 565 feet west TO THE S SIDE CORNER, AKA CORNER NO. 3;
- THENCE 565 feet west TO THE SW CORNER, AKA CORNER NO. 4;
- THENCE 600 feet north TO THE NW CORNER, AKA CORNER NO. 5;
- THENCE 565 feet east TO THE N SIDE CORNER, AKA CORNER NO. 6;
- THENCE 565 feet east TO THE POINT OF BEGINNING.

All monuments consist of 4", PVC posts at least 4 1/2 feet in length, and set in a mound of stones where such stones are available. All monuments are marked in permanent manner so as to identify the monuments. The work of location consisted of making a claim map as provided in NRS 517.040.

This claim is contiguous to, and bounded by the following claims: Rod # 2, 20, 21

Dated and posted on the ground this 13th day of May, 1987.

WITNESS:

LOCATOR/AGENT
Philip R. Fikkan

Philip R. Fikkan

RECORDED AT REQUEST OF
Kennecott Explorations, Ltd.
BOOK 158 PAGE 369

87 JUN 24 P 2: 06

OFFICIAL RECORDS
EUREKA COUNTY, NEVADA
M. A. REALEATI, RECORDER
FILE NO. 109143
FEE \$ 5.75

NEVADA
 CERTIFICATE OF LOCATION
 (LODE)

NOTICE is hereby given that the Rod # 20 lode mining claim has been located by KENNECOTT EXPLORATIONS (AUSTRALIA) LTD., whose office is located at P.O. Box 11248, Salt Lake City, Utah 84147.

By right of discovery, the locator does hereby claim all valuable minerals together with all extralateral variations allowed by law. This claim is 1,500 feet in length and 600 feet in width. The general course of this claim is E-W, and is situated in the unknown Mining District, Eureka County, State of Nevada. This claim runs from the location monument upon which this notice is posted, 10 feet in a East direction to the East end line, and 1490 feet in a West direction to the West end line, together with 300 feet of each side of the center vein.

This claim is monumented by six posts, one at each corner and one at the center of each side line of the claim, taking the form of a rectangle. The claim is situated in the NW quarter of Section 34, Township 36 N, Range 49 E, MDB&M.

The location of this claim in relation to some natural object or permanent monument is as follows: approximately 8,650 feet N, 57 E from the SE corner of Sec. 32 T 36 N, R 49 E

The boundaries of this claim can be identified by the following description:

BEGINNING AT THE NE CORNER OF THE CLAIM, ALSO KNOWN AS CORNER NUMBER 1;
 THENCE 600 feet south TO THE SE CORNER, AKA CORNER NO. 2;
 THENCE 750 feet west TO THE S SIDE CORNER, AKA CORNER NO. 3;
 THENCE 750 feet west TO THE SW CORNER, AKA CORNER NO. 4; 3
 THENCE 600 feet north TO THE NW CORNER, AKA CORNER NO. 5; 4
 THENCE 750 feet east TO THE N SIDE CORNER, AKA CORNER NO. 6;
 THENCE 750 feet east TO THE POINT OF BEGINNING.

All monuments consist of 4", PVC posts at least 4 feet in length, and set in a mound of stones where such stones are available. All monuments are marked in permanent manner so as to identify the monuments. The work of location consisted of making a claim map as provided in NRS 517.040.

This claim is contiguous to, and bounded by the following claims: Rod # 19+22

Dated and posted on the ground this 13th day of May, 1987.

WITNESS:

LOCATOR/AGENT:

Philip R. Fikkan

RECORDED AT REQUEST OF
 Kennecott Explorations, Ltd.
 BOOK 158 PAGE 370

87 JUN 24 P 2: 06

OFFICIAL RECORDS
 EUREKA COUNTY, NEVADA
 MIN. & REALESTATE RECORDER
 FILE NO. 109144
 FEE \$ 5.75

NEVADA
CERTIFICATE OF LOCATION
(LODE)

NOTICE is hereby given that the Rod # 21 lode mining claim has been located by KENNECOTT EXPLORATIONS (AUSTRALIA) LTD., whose office is located at P.O. Box 11248, Salt Lake City, Utah 84147.

By right of discovery, the locator does hereby claim all valuable minerals together with all extralateral variations allowed by law. This claim is 1,500 feet in length and 600 feet in width. The general course of this claim is E-W, and is situated in the unknown Mining District, Eureka County, State of Nevada. This claim runs from the location monument upon which this notice is posted, 1120 feet in a East direction to the East end line, and 10 feet in a West direction to the West end line, together with 300 feet of each side of the center vein.

This claim is monumented by six posts, one at each corner and one at the center of each side line of the claim, taking the form of a rectangle. The claim is situated in the NW quarter of Section 34, Township 36 N, Range 49 E, MDB&M.

The location of this claim in relation to some natural object or permanent monument is as follows: approximately 9,200 feet N 59 E from the SE corner of Sec. 32 T 36 N, R 49 E

The boundaries of this claim can be identified by the following description:

BEGINNING AT THE NE CORNER OF THE CLAIM, ALSO KNOWN AS CORNER NUMBER 1;
THENCE 600 feet south TO THE SE CORNER, AKA CORNER NO. 2;
THENCE 565 feet west TO THE Center SIDE CORNER, AKA CORNER NO. 3;
THENCE 565 feet west TO THE SW CORNER, AKA CORNER NO. 4;
THENCE 600 feet north TO THE NW CORNER, AKA CORNER NO. 5;
THENCE 565 feet east TO THE Center SIDE CORNER, AKA CORNER NO. 6;
THENCE 565 feet east TO THE POINT OF BEGINNING.

All monuments consist of 4" PVC posts at least 4 feet in length, and set in a mound of stones where such stones are available. All monuments are marked in permanent manner so as to identify the monuments. The work of location consisted of making a claim map as provided in NRS 517.040. This claim is contiguous to, and bounded by the following claims: Rod # 1, 22, 19 & 23

Dated and posted on the ground this 13th day of May, 1987.

WITNESS:

LOCATOR/AGENT:

Philip R. Fikkan

RECORDED AT REQUEST OF
Kennecott Explorations, Ltd.
BOOK 158 PAGE 371.

87 JUN 24 P 2: 06

OFFICIAL RECORDS
EURKA COUNTY, NEVADA
M.N. REGALAN RECORDS
FILE NO. 109145
FEE # 5.75

109146

NEVADA
CERTIFICATE OF LOCATION
(LODE)

NOTICE is hereby given that the Rod # 22 lode mining claim has been located by KENNECOTT EXPLORATIONS (AUSTRALIA) LTD., whose office is located at P.O. Box 11248, Salt Lake City, Utah 84147.

By right of discovery, the locator does hereby claim all valuable minerals together with all extralateral variations allowed by law. This claim is 1,500 feet in length and 600 feet in width. The general course of this claim is E-W, and is situated in the unknown Mining District, Eureka County, State of Nevada. This claim runs from the location monument upon which this notice is posted, 10 feet in a East direction to the East end line, and 1490 feet in a West direction to the West end line, together with 300 feet of each side of the center vein.

This claim is monumented by six posts, one at each corner and one at the center of each side line of the claim, taking the form of a rectangle. The claim is situated in the NW quarter of Section 34, Township 36 N, Range 49 E, MDB&M.

The location of this claim in relation to some natural object or permanent monument is as follows: approximately 8,280 feet N. 55 E from the SE corner of Sec. 32 T 36 N, R 49 E

The boundaries of this claim can be identified by the following description:


BEGINNING AT THE NE CORNER OF THE CLAIM, ALSO KNOWN AS CORNER NUMBER 1;
THENCE 600 feet south TO THE SE CORNER, AKA CORNER NO. 2;
THENCE 750 feet west TO THE S SIDE CORNER, ^{CENTER} AKA CORNER NO. 3;
THENCE 750 feet west TO THE SW CORNER, AKA CORNER NO. 4; 3
THENCE 600 feet north TO THE NW CORNER, AKA CORNER NO. 5; 1
THENCE 750 feet east TO THE N SIDE CORNER, ^{CENTER} AKA CORNER NO. 6;
THENCE 750 feet east TO THE POINT OF BEGINNING.

All monuments consist of 4" PVC posts at least 4 1/2 feet in length, and set in a mound of stones where such stones are available. All monuments are marked in permanent manner so as to identify the monuments. The work of location consisted of making a claim map as provided in NRS 517.040. This claim is contiguous to, and bounded by the following claims: Rod # 20, 21, 24

Dated and posted on the ground this 13th day of May, 1987.

WITNESS:

LOCATOR/AGENT:



Philip R. Fikkan

RECORDED AT REQUEST OF
Kennecott Explorations, Ltd.
BOOK 158 PAGE 372

87 JUN 24 P 2: 06

OFFICIAL RECORDS
EUREKA COUNTY, NEVADA
N.M. REGALELL, RECORDER
FILE NO. 109146
FEE \$ 5.75

109147

NEVADA

CERTIFICATE OF LOCATION
(LOOE)

NOTICE is hereby given that the Rod # 23 lode mining claim has been located by KENNECOTT EXPLORATIONS (AUSTRALIA) LTD., whose office is located at P.O. Box 11248, Salt Lake City, Utah 84147.

By right of discovery, the locator does hereby claim all valuable minerals together with all extralateral variations allowed by law. This claim is 1,500 feet in length and 600 feet in width. The general course of this claim is E-W, and is situated in the unknown Mining District, Eureka County, State of Nevada. This claim runs from the location monument upon which this notice is posted, 1120 feet in a East direction to the East end line, and 10 feet in a West direction to the West end line, together with 300 feet of each side of the center vein.

This claim is monumented by six posts, one at each corner and one at the center of each side line of the claim, taking the form of a rectangle. The claim is situated in the NW quarter of Section 34, Township 36 N, Range 49 E, MDB&M.

The location of this claim in relation to some natural object or permanent monument is as follows: approximately 8,900 feet N 62 E from the SE corner of Sec. 32 T 36 N, R 49 E

The boundaries of this claim can be identified by the following description:

BEGINNING AT THE NW CORNER OF THE CLAIM, ALSO KNOWN AS CORNER NUMBER 1;
THENCE 600 feet south TO THE SE CORNER, AKA CORNER NO. 2;
THENCE 565 feet west TO THE S SIDE CORNER, AKA CORNER NO. 3;
THENCE 565 feet west TO THE SW CORNER, AKA CORNER NO. 4; 3
THENCE 600 feet north TO THE NW CORNER, AKA CORNER NO. 5; 4
THENCE 565 feet east TO THE N SIDE CORNER, AKA CORNER NO. 6;
THENCE 565 feet east TO THE POINT OF BEGINNING.

All monuments consist of 4" PVC posts at least 4 1/2 feet in length, and set in a mound of stones where such stones are available. All monuments are marked in permanent manner so as to identify the monuments. The work of location consisted of making a claim map as provided in NRS 517.040.
This claim is contiguous to, and bounded by the following claims: Rod # 6, 21, 24 & 25

Dated and posted on the ground this 13th day of May, 1987.

WITNESS:

LOCATOR/AGENT:

Philip R. Fikkan

RECORDED AT REQUEST OF
Kennecott Explorations, Ltd.
BOOK 158 PAGE 373

87 JUN 24 P 2: 06

OFFICIAL RECORDS
EUREKA COUNTY, NEVADA
M.N. REBEAU, RECORDER
FILE NO. 109147
FEE \$ 5.75

NEVADA
CERTIFICATE OF LOCATION
(LODE)

NOTICE is hereby given that the Rod # 2A lode mining claim has been located by KENNECOTT EXPLORATIONS (AUSTRALIA) LTD., whose office is located at P.O. Box 11248, Salt Lake City, Utah 84147.

By right of discovery, the locator does hereby claim all valuable minerals together with all extralateral variations allowed by law. This claim is 1,500 feet in length and 600 feet in width. The general course of this claim is E-W, and is situated in the unknown Mining District, Eureka County, State of Nevada. This claim runs from the location monument upon which this notice is posted, 10 feet in a East direction to the East end line, and 1490 feet in a West direction to the West end line, together with 300 feet of each side of the center vein.

This claim is monumented by six posts, one at each corner and one at the center of each side line of the claim, taking the form of a rectangle. The claim is situated in the NW quarter of Section 34, Township 36 N, Range 49 E, MDB&M.

The location of this claim in relation to some natural object or permanent monument is as follows: approximately 7950 feet N59 E from the SE corner of Sec. 32 T 36 N, R 49 E

The boundaries of this claim can be identified by the following description:

BEGINNING AT THE NE CORNER OF THE CLAIM, ALSO KNOWN AS CORNER NUMBER 1;
THENCE 600 feet south TO THE SE CORNER, AKA CORNER NO. 2;
THENCE 750 feet west TO THE W SIDE CORNER, AKA CORNER NO. 3;
THENCE 750 feet west TO THE SW CORNER, AKA CORNER NO. 4;
THENCE 600 feet north TO THE NW CORNER, AKA CORNER NO. 5;
THENCE 750 feet east TO THE N SIDE CORNER, AKA CORNER NO. 6;
THENCE 750 feet east TO THE POINT OF BEGINNING.


All monuments consist of 4", PVC posts at least 4 feet in length, and set in a mound of stones where such stones are available. All monuments are marked in permanent manner so as to identify the monuments. The work of location consisted of making a claim map as provided in NRS 517.040.

This claim is contiguous to, and bounded by the following claims: Rod # 22, 23, 26

Dated and posted on the ground this 13th day of May, 1987.

WITNESS:

LOCATOR/AGENT:



Philip R. Fikkan

RECORDED AT REQUEST OF:
Kennecott Explorations Ltd.
BOOK 158 PAGE 374

87 JUN 24 P 2: 06

OFFICIAL RECORDS
EUREKA COUNTY, NEVADA
MINERAL RIGHTS RECORDS
FILE NO. 109148
FEE \$ 5.75

109149

NEVADA
CERTIFICATE OF LOCATION
(LODE)

NOTICE is hereby given that the Rod # 25 lode mining claim has been located by KENNECOTT EXPLORATIONS (AUSTRALIA) LTD., whose office is located at P.O. Box 11248, Salt Lake City, Utah 84147.

By right of discovery, the locator does hereby claim all valuable minerals together with all extralateral variations allowed by law. This claim is 1,500 feet in length and 600 feet in width. The general course of this claim is E-W, and is situated in the unknown Mining District, Eureka County, State of Nevada. This claim runs from the location monument upon which this notice is posted, 1120 feet in a East direction to the East end line, and 10 feet in a West direction to the West end line, together with 300 feet of each side of the center vein.

This claim is monumented by six posts, one at each corner and one at the center of each side line of the claim, taking the form of a rectangle. The claim is situated in the NW quarter of Section 34, Township 36 N, Range 49 E, MDB&M.

The location of this claim in relation to some natural object or permanent monument is as follows: approximately 8,050 feet N 67 E from the SE corner of Sec. 32 T 36 N, R 49 E

The boundaries of this claim can be identified by the following description:

BEGINNING AT THE NE CORNER OF THE CLAIM, ALSO KNOWN AS CORNER NUMBER 1;
THENCE 600 feet south TO THE SE CORNER, AKA CORNER NO. 2;
THENCE 565 feet west TO THE SW SIDE CORNER, AKA CORNER NO. 3;
THENCE 565 feet west TO THE SW CORNER, AKA CORNER NO. 4; 3
THENCE 600 feet north TO THE NW CORNER, AKA CORNER NO. 5; 1
THENCE 565 feet east TO THE N SIDE CORNER, AKA CORNER NO. 6; 1
THENCE 565 feet east TO THE POINT OF BEGINNING.

All monuments consist of 4" PVC posts at least 4 1/2 feet in length, and set in a mound of stones where such stones are available. All monuments are marked in permanent manner so as to identify the monuments. The work of location consisted of making a claim map as provided in NRS 517.040.

This claim is contiguous to, and bounded by the following claims: Rod # 8, 23, 26+27

Dated and posted on the ground this 13th day of May, 1987.

WITNESS:

LOCATOR/AGENT:

Philip R. Fikkan

Philip R. Fikkan

RECORDED AT REQUEST OF
Kennecott Explorations Ltd.
BOOK 158 PAGE 375

87 JUN 24 P 2: 06

OFFICIAL RECORDS
EUREKA COUNTY NEVADA
MINERAL RECORDS
FILE NO. 109149
FEE \$ 5.75

NEVADA
CERTIFICATE OF LOCATION
(LODE)

NOTICE is hereby given that the Ro. # 26 lode mining claim has been located by KENNECOTT EXPLORATIONS (AUSTRALIA) LTD., whose office is located at P.O. Box 11248, Salt Lake City, Utah 84147.

By right of discovery, the locator does hereby claim all valuable minerals together with all extralateral variations allowed by law. This claim is 1,500 feet in length and 600 feet in width. The general course of this claim is E-W, and is situated in the unknown Mining District, Eureka County, State of Nevada. This claim runs from the location monument upon which this notice is posted, 10 feet in a East direction to the East end line, and 1490 feet in a West direction to the West end line, together with 300 feet of each side of the center vein.

This claim is monumented by six posts, one at each corner and one at the center of each side line of the claim, taking the form of a rectangle. The claim is situated in the NW quarter of Section 34, Township 36 N, Range 49 E, MDB&M.

The location of this claim in relation to some natural object or permanent monument is as follows: approximately 7,050 feet N 62 E from the SE corner of Sec. 32 T 36 N, R 49 E

The boundaries of this claim can be identified by the following description:

BEGINNING AT THE NE CORNER OF THE CLAIM, ALSO KNOWN AS CORNER NUMBER 1;
THENCE 600 feet south TO THE SE CORNER, AKA CORNER NO. 2;
THENCE 750 feet west TO THE S SIDE ^{CENTER} CORNER, AKA CORNER NO. 3;
THENCE 750 feet west TO THE SW CORNER, AKA CORNER NO. 4; 3
THENCE 600 feet north TO THE NW CORNER, AKA CORNER NO. 5; 4
THENCE 750 feet east TO THE N SIDE ^{CENTER} CORNER, AKA CORNER NO. 6;
THENCE 750 feet east TO THE POINT OF BEGINNING.

All monuments consist of 4" PVC posts at least 4 1/2 feet in length, and set in a mound of stones where such stones are available. All monuments are marked in permanent manner so as to identify the monuments. The work of location consisted of making a claim map as provided in NRS 517.040.

This claim is contiguous to, and bounded by the following claims: Ro. # 24, 25, 28

Dated and posted on the ground this 13th day of May, 1987.

WITNESS:

LOCATOR/AGENT:

Philip R. Fikkan

RECORDED AT REQUEST OF:
Kennecott Explorations, Ltd
BOOK 158 PAGE 376

87 JUN 24 P 2: 06

OFFICIAL RECORDS
EUREKA COUNTY, NEVADA
MIL REBALEATI, RECORDER
FILE NO. 109150
FEE \$ 5.75

NEVADA
CERTIFICATE OF LOCATION
(LODE)

NOTICE is hereby given that the ROD # 27 lode mining claim has been located by KENNECOTT EXPLORATIONS (AUSTRALIA) LTD., whose office is located at P.O. Box 11248, Salt Lake City, Utah 84147.

By right of discovery, the locator does hereby claim all valuable minerals together with all extralateral variations allowed by law. This claim is 1,500 feet in length and 600 feet in width. The general course of this claim is E-W, and is situated in the UNKNOWN Mining District, EUREKA County, State of Nevada. This claim runs from the location monument upon which this notice is posted, 10 feet in a WEST direction to the WEST end line, and 1120 feet in a EAST direction to the EAST end line, together with 200 feet of each side of the center vein.

This claim is monumented by six posts, one at each corner and one at the center of each side line of the claim, taking the form of a rectangle. The claim is situated in the SW quarter of Section 34, Township 36N, Range 40E, MDB&M.

The location of this claim in relation to some natural object or permanent monument is as follows: APPROXIMATELY 8,430 FEET N 70 E FROM THE SE COR. OF SEC. 32, T. 36N, R. 40E

The boundaries of this claim can be identified by the following description:

BEGINNING AT THE NE CORNER OF THE CLAIM, ALSO KNOWN AS CORNER NUMBER 1;
THENCE 400 FEET S TO THE SE CORNER, AKA CORNER NO. 2;
THENCE 565 FEET W TO THE S SIDE CORNER, AKA CORNER NO. 3;
THENCE 565 FEET W TO THE SW CORNER, AKA CORNER NO. 4;
THENCE 400 FEET N TO THE NW CORNER, AKA CORNER NO. 5;
THENCE 565 FEET E TO THE N SIDE CORNER, AKA CORNER NO. 6;
THENCE 565 FEET E TO THE POINT OF BEGINNING.

All monuments consist of 3', PVC posts at least 4 1/2 feet in length, and set in a mound of stones where such stones are available. All monuments are marked in permanent manner so as to identify the monuments. The work of location consisted of making a claim map as provided in NRS 517.040. This claim is contiguous to, and bounded by the following claims: Rod # 10, 25 + 28

Dated and posted on the ground this 13th day of MAY, 1987

WITNESS:

LOCATOR/AGENT:

Philip R. Fikkan
PHILIP R. FIKKAN

RECORDED AT REQUEST OF
Kennecott Explorations, dtd.
BOOK 158 PAGE 377

87 JUN 24 P 2: 06

OFFICIAL RECORDS
EUREKA COUNTY, NEVADA
M.N. REBELEATH, RECORDER
FILE NO. 109151
FEE # 5.75

NEVADA
CERTIFICATE OF LOCATION
(LODE)

NOTICE is hereby given that the rod # 28 lode mining claim has been located by KENNECOTT EXPLORATIONS (AUSTRALIA) LTD., whose office is located at P.O. Box 11248, Salt Lake City, Utah 84147.

By right of discovery, the locator does hereby claim all valuable minerals together with all extralateral variations allowed by law. This claim is 1,500 feet in length and 600 feet in width. The general course of this claim is E-W, and is situated in the unknown Mining District, Eureka County, State of Nevada. This claim runs from the location monument upon which this notice is posted, 750 feet in a East direction to the East end line, and 750 feet in a West direction to the West end line, together with 300 feet of each side of the center vein.

This claim is monumented by six posts, one at each corner and one at the center of each side line of the claim, taking the form of a rectangle. The claim is situated in the SW quarter of Section 34, Township 36 N, Range 49 W, MOB&M.

The location of this claim in relation to some natural object or permanent monument is as follows: approximately 7,400 feet N 68 E from the SE corner of Sec. 32 T 36 N, R 49 E

The boundaries of this claim can be identified by the following description:

BEGINNING AT THE NE CORNER OF THE CLAIM, ALSO KNOWN AS CORNER NUMBER 1;
THENCE 600 feet south TO THE SE CORNER, AKA CORNER NO. 2;
THENCE 750 feet west TO THE center SIDE CORNER, AKA CORNER NO. 3;
THENCE 750 feet west TO THE SW CORNER, AKA CORNER NO. 4; 3
THENCE 600 feet north TO THE NW CORNER, AKA CORNER NO. 5; 4
THENCE 750 feet east TO THE N SIDE CORNER, AKA CORNER NO. 6;
THENCE 750 feet east TO THE POINT OF BEGINNING.

All monuments consist of 4" PVC posts at least 4 1/2 feet in length, and set in a mound of stones where such stones are available. All monuments are marked in permanent manner so as to identify the monuments. The work of location consisted of making a claim map as provided in NRS 517.040.

This claim is contiguous to, and bounded by the following claims: Rod # 27, 26 + 29

Dated and posted on the ground this 13 th day of May, 1987.

WITNESS:

LOCATOR/AGENT:

Philip R. Fikkan

RECORDED AT REQUEST OF
Kennecott Explorations
BOOK 158 PAGE 378

87 JUN 24 P 2: 06

OFFICIAL RECORDS
EUREKA COUNTY, NEVADA
MRS. REBA EATI, RECORDER
FILE NO. 109152
FEE \$ 5.75

NEVADA
CERTIFICATE OF LOCATION
(LODE)

NOTICE is hereby given that the Rod # 29 lode mining claim has been located by KENNECOTT EXPLORATIONS (AUSTRALIA) LTD., whose office is located at P.O. Box 11248, Salt Lake City, Utah 84147.

By right of discovery, the locator does hereby claim all valuable minerals together with all extralateral variations allowed by law. This claim is 1,500 feet in length and 600 feet in width. The general course of this claim is E-W, and is situated in the unknown Mining District, Eureka County, State of Nevada. This claim runs from the location monument upon which this notice is posted, 750 feet in a East direction to the East end line, and 350 feet in a West direction to the West end line, together with 300 feet of each side of the center vein.

This claim is monumented by six posts, one at each corner and one at the center of each side line of the claim, taking the form of a rectangle. The claim is situated in the SW quarter of Section 34, Township 36 N, Range 49 E, MDB&M.

The location of this claim in relation to some natural object or permanent monument is as follows: approximately 7,200 feet N 71 E from the SE corner of Sec. 32 T 36 N, R 49 E

The boundaries of this claim can be identified by the following description:

BEGINNING AT THE NE CORNER OF THE CLAIM, ALSO KNOWN AS CORNER NUMBER 1;
THENCE 600 feet south TO THE SE CORNER, AKA CORNER NO. 2;
THENCE 750 feet west TO THE S SIDE CORNER, AKA CORNER NO. 3;
THENCE 750 feet west TO THE SW CORNER, AKA CORNER NO. 4;
THENCE 600 feet north TO THE NW CORNER, AKA CORNER NO. 5;
THENCE 750 feet east TO THE N SIDE CORNER, AKA CORNER NO. 6;
THENCE 750 feet east TO THE POINT OF BEGINNING.


All monuments consist of 4" PVC posts at least 4 1/2 feet in length, and set in a mound of stones where such stones are available. All monuments are marked in permanent manner so as to identify the monuments. The work of location consisted of making a claim map as provided in NRS 517.040.

This claim is contiguous to, and bounded by the following claims: Rod # 28+30

Dated and posted on the ground this 3th day of May, 1987.

WITNESS:

LOCATOR/AGENT



Philip R. Fikkan

RECORDED AT REQUEST OF
Kennecott Explorations Ltd.
BOOK 158 PAGE 379

87 JUN 24 P 2: 06

OFFICIAL RECORDS
EUREKA COUNTY, NEVADA
M/V REBECCAH RECORDER
FILE NO. 109153
FEE \$ 5.75

109154
NEVADA
CERTIFICATE OF LOCATION
(LODE)

NOTICE is hereby given that the Rod # 30 lode mining claim has been located by KENNECOTT EXPLORATIONS (AUSTRALIA) LTD., whose office is located at P.O. Box 11248, Salt Lake City, Utah 84147.

By right of discovery, the locator does hereby claim all valuable minerals together with all extralateral variations allowed by law. This claim is 1,500 feet in length and 600 feet in width. The general course of this claim is E-W, and is situated in the unknown Mining District, Eureka County, State of Nevada. This claim runs from the location monument upon which this notice is posted, 750 feet in a East direction to the East end line, and 750 feet in a West direction to the West end line, together with 300 feet of each side of the center vein.

This claim is monumented by six posts, one at each corner and one at the center of each side line of the claim, taking the form of a rectangle. The claim is situated in the SW quarter of Section 34, Township 36 N, Range 49 E, MDB&M.

The location of this claim in relation to some natural object or permanent monument is as follows: approximately 7,000 feet N 76 E from the SE corner of Sec. 32 T 36 N, R 49 E

The boundaries of this claim can be identified by the following description:

BEGINNING AT THE NE CORNER OF THE CLAIM, ALSO KNOWN AS CORNER NUMBER 1;
THENCE 600 feet south TO THE SE CORNER, AKA CORNER NO. 2;
THENCE 750 feet west TO THE W SIDE CORNER, AKA CORNER NO. 3;
THENCE 750 feet west TO THE SW CORNER, AKA CORNER NO. 4;
THENCE 600 feet north TO THE NW CORNER, AKA CORNER NO. 5;
THENCE 750 feet east TO THE N SIDE CORNER, AKA CORNER NO. 6;
THENCE 750 feet east TO THE POINT OF BEGINNING.

All monuments consist of 4", PVC posts at least 4 feet in length, and set in a mound of stones where such stones are available. All monuments are marked in permanent manner so as to identify the monuments. The work of location consisted of making a claim map as provided in NRS 517.040.

This claim is contiguous to, and bounded by the following claims: Rod # 29, 31

Dated and posted on the ground this 13th day of May, 1987.

WITNESS:

LOCATOR/AGENT:

Philip R. Fikkan

RECORDED AT REQUEST OF
Kennecott Explorations, dtd.
BOOK 158 PAGE 380

87 JUN 24 P 2: 06

OFFICIAL RECORDS
EUREKA COUNTY, NEVADA
M.H. REBALEA, RECORDER
FILE NO. 109154
FEE \$ 5.75

NEVADA
 CERTIFICATE OF LOCATION
 (LODE)

NOTICE is hereby given that the Rod # 31 lode mining claim has been located by KENNECOTT EXPLORATIONS (AUSTRALIA) LTD., whose office is located at P.O. Box 11248, Salt Lake City, Utah 84147.

By right of discovery, the locator does hereby claim all valuable minerals together with all extralateral variations allowed by law. This claim is 1,500 feet in length and 600 feet in width. The general course of this claim is E-W, and is situated in the unknown Mining District, Eureka County, State of Nevada. This claim runs from the location monument upon which this notice is posted, 750 feet in a East direction to the East end line, and 750 feet in a West direction to the West end line, together with 300 feet of each side of the center vein.

This claim is monumented by six posts, one at each corner and one at the center of each side line of the claim, taking the form of a rectangle. The claim is situated in the SW quarter of Section 34, Township 36 N, Range 49 E, MDB&M.

The location of this claim in relation to some natural object or permanent monument is as follows: approximately 6,900 feet N 80 E from the SE corner of Sec. 32 T 36 N, R 49 E

The boundaries of this claim can be identified by the following description:

BEGINNING AT THE NE CORNER OF THE CLAIM, ALSO KNOWN AS CORNER NUMBER 1;
 THENCE 600 feet south TO THE SE CORNER, AKA CORNER NO. 2;
 THENCE 750 feet west TO THE Center SIDE CORNER, AKA CORNER NO. 3;
 THENCE 750 feet west TO THE SW CORNER, AKA CORNER NO. 4;
 THENCE 600 feet north TO THE NW CORNER, AKA CORNER NO. 5;
 THENCE 750 feet east TO THE Center SIDE CORNER, AKA CORNER NO. 6;
 THENCE 750 feet east TO THE POINT OF BEGINNING.

All monuments consist of 4" PVC posts at least 4 1/2 feet in length, and set in a mound of stones where such stones are available. All monuments are marked in permanent manner so as to identify the monuments. The work of location consisted of making a claim map as provided in NRS 517.040.

This claim is contiguous to, and bounded by the following claims: Rod # 30 + 32

Dated and posted on the ground this 13 th day of May, 1987.

WITNESS:

LOCATOR/AGENT:

Philip R. Fikkan

RECORDED AT REQUEST OF
 Kennecott Explorations, Ltd.
 BOOK 158... PAGE 381

87 JUN 24 P 2: 06

OFFICIAL RECORDS
 EUREKA COUNTY, NEVADA
 PUBLIC RECORDS RECORDER
 FILE NO. 109155
 Fee \$ 5.75

NEVADA
CERTIFICATE OF LOCATION
(LODE)

NOTICE is hereby given that the Rod # 32 lode mining claim has been located by KENNECOTT EXPLORATIONS (AUSTRALIA) LTD., whose office is located at P.O. Box 11248, Salt Lake City, Utah 84147.

By right of discovery, the locator does hereby claim all valuable minerals together with all extralateral variations allowed by law. This claim is 1,500 feet in length and 600 feet in width. The general course of this claim is E-W, and is situated in the unknown Mining District, Eureka County, State of Nevada. This claim runs from the location monument upon which this notice is posted, 750 feet in a East direction to the East end line, and 750 feet in a West direction to the West end line, together with 300 feet of each side of the center vein.

This claim is monumented by six posts, one at each corner and one at the center of each side line of the claim, taking the form of a rectangle. The claim is situated in the; SW quarter of Section 34, Township 36 N, Range 49 E, MDB&M.

The location of this claim in relation to some natural object or permanent monument is as follows: approximately 6,850 feet N 86 E from the SE corner of Sec. 32 T 36 N, R 49 E

The boundaries of this claim can be identified by the following description:

BEGINNING AT THE NE CORNER OF THE CLAIM, ALSO KNOWN AS CORNER NUMBER 1;
THENCE 600 feet south TO THE SE CORNER, AKA CORNER NO. 2;
THENCE 750 feet west TO THE S SIDE CORNER, AKA CORNER NO. 3;
THENCE 750 feet west TO THE SW CORNER, AKA CORNER NO. 4;
THENCE 600 feet north TO THE NW CORNER, AKA CORNER NO. 5;
THENCE 750 feet east TO THE N SIDE CORNER, AKA CORNER NO. 6;
THENCE 750 feet east TO THE POINT OF BEGINNING.

All monuments consist of 4", PVC posts at least 4 1/2 feet in length, and set in a mound of stones where such stones are available. All monuments are marked in permanent manner so as to identify the monuments. The work of location consisted of making a claim map as provided in NRS 517.040.

This claim is contiguous to, and bounded by the following claims: Rod # 31

Dated and posted on the ground this 13th day of May, 1987.

WITNESS:

LOCATOR/AGENT:

Philip R. Fikkan
Philip R. Fikkan

RECORDED AT REQUEST OF
Kennecott Explorations, Ltd.
BOOK 152 PAGE 382

87 JUN 24 P 2: 06

OFFICIAL RECORDS
EUREKA COUNTY, NEVADA
M.S. REBALEATI, RECORDER
FILE NO. 109156
FEE # 5.75