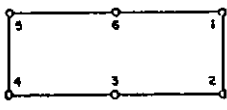
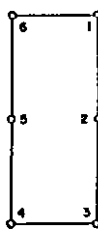


N



110315

CERTIFICATE OF LOCATION - NEVADA

THE UNDERSIGNED, hereby certifies that ATLAS PRECIOUS METALS INC., by its Agent, the undersigned, does hereby locate the ZOFF 33 Lode Mining Claim on this 30th day of June, 1987, situated in the Unknown Mining District, Eureka County, Nevada.

Said Claim is located in the SW(SE) (Quarter) Section(s) 26(26), Township 23 North, Range 50 East, Mt. Diablo P.M., and is more particularly described as follows, to wit:

Beginning at the northeast corner post No. 1,

- Thence, 750 feet in a South direction to Post No. 2, marked - ZOFF 33 - 2
- Thence, 750 feet in a South direction to Post No. 3, marked - ZOFF 33 - 3
- Thence, 600 feet in a West direction to Post No. 4, marked - ZOFF 33 - 4
- Thence, 750 feet in a North direction to Post No. 5, marked - ZOFF 33 - 5
- Thence, 750 feet in a North direction to Post No. 6, marked - ZOFF 33 - 6
- Thence, 600 feet in a East direction to Post No. 1, marked - ZOFF 33 - 1

the point of beginning and all posts being 3"X4" durable plastic pipe.

The number of linear feet claimed in length along the course of the vein from the point of discovery is 1450 feet in a north direction and 50 feet in a south direction, together with 300 feet on each side of the center of the vein or lode for the entire length of the claim.

The general course of the vein or lode is north and south.

To tie this Claim to the Public Survey, begin at the SE corner, Section 36, Township 23 N., Range 49 E., Mt. Diablo P.M., and bear east, 24400 feet and north, 7100 feet to the northeast corner of this Claim.

The work of location consisted of making the maps as provided in NRS 517.040. Dated July 21 A.D., 1987, and filed in duplicate.

Atlas Precious Metals Inc.
P.O. Box 1207
Moab, Utah 84532

By: [Signature]
Its Agent
-Locator-

STATE OF NEVADA)
COUNTY OF EUREKA) SS

Sworn to and acknowledged before me this 27 day of July, 1987, by Rick Vandiermenhys as Agent for Atlas Precious Metals, Inc.

[Signature]
Notary Public

My Commission Expires:

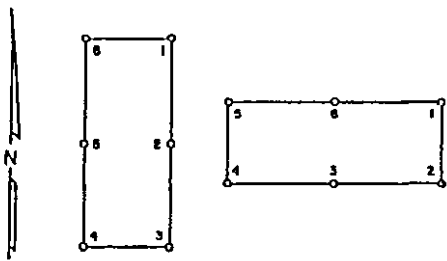
Oct. 28, 1990 RECORDED AT REQUEST OF
Apex Surveying Firm
BOOK 160 PAGE 452

GLADY GOICOECHEA
Notary Public - State of Nevada
Eureka County Nevada
My appointment expires Oct 28 1990

87 JUL 27 A 8:29

OFFICIAL RECORDS
EUREKA COUNTY, NEVADA
E. H. REBALEATI, RECORDER
FILE NO. 110315
Fee \$ 6.25

BOOK 160 PAGE 458



110316

CERTIFICATE OF LOCATION - NEVADA

THE UNDERSIGNED, hereby certifies that ATLAS PRECIOUS METALS INC., by its Agent, the undersigned, does hereby locate the ZOFF 34 Lode Mining Claim on this 30th day of June, 1987, situated in the Unknown Mining District, Eureka County, Nevada.

Said Claim is located in the SW(SEYNW)(NE) (Quarter) Section(s) 26(26X35)(35), Township 23 North, Range 50 East, Mt. Diablo P.M., and is more particularly described as follows, to wit:

Beginning at the northeast corner post No. 1,

Thence, 750 feet in a South direction to Post No. 2, marked - ZOFF 34 - 2
 Thence, 750 feet in a South direction to Post No. 3, marked - ZOFF 34 - 3
 Thence, 600 feet in a West direction to Post No. 4, marked - ZOFF 34 - 4
 Thence, 750 feet in a North direction to Post No. 5, marked - ZOFF 34 - 5
 Thence, 750 feet in a North direction to Post No. 6, marked - ZOFF 34 - 6
 Thence, 600 feet in a East direction to Post No. 1, marked - ZOFF 34 - 1

the point of beginning and all posts being 3"x4" durable plastic pipe.

The number of linear feet claimed in length along the course of the vein from the point of discovery is feet in a north direction and feet in a south direction, together with 300 feet on each side of the center of the vein or lode for the entire length of the claim.

The general course of the vein or lode is north and south.

To tie this Claim to the Public Survey, begin at the SE corner, Section 36, Township 23 N., Range 49 E., Mt. Diablo P.M., and bear east, 24400 feet and north, 5600 feet to the northeast corner of this Claim.

The work of location consisted of making the maps as provided in NRS 517.040. Dated July 21 A.D., 1987, and filed in duplicate.

Atlas Precious Metals Inc.
 P.O. Box 1207
 Moab, Utah 84532

By: [Signature]
 Its Agent
 -Locator-

STATE OF NEVADA)
 COUNTY OF EUREKA) SS

Sworn to and acknowledged before me this 31 day of July, 1987, by Rick Van Nieuwenburg as Agent for Atlas Precious Metals Inc.

[Signature]
 Notary Public

My Commission Expires:

Oct. 28, 1990

RECORDED AT REQUEST OF
Apex Surveying, Inc.
 BOOK 160 PAGE 459

27 JUL 27 A 8: 29

GLADY GOICOECHEA
 Notary Public - State of Nevada
 Eureka County, Nevada
 My appointment expires Oct 28 1990

OFFICIAL RECORDS
 EUREKA COUNTY, NEVADA
 M.H. REBALEATI, RECORDER
 FILE NO. 110316
 FEE \$ 0.25

BOOK 160 PAGE 459