

110318

CERTIFICATE OF LOCATION - NEVADA

THE UNDERSIGNED, hereby certifies that ATLAS PRECIOUS METALS INC., by its Agent, the undersigned, does hereby locate the WI 47A Lode Mining Claim on this 19th day of June, 1987, situated in the Unknown Mining District, Eureka County, Nevada.

Said Claim is located in the SE(SW) (Quarter) Section(s) 33(34), Township 23 North, Range 50 East, Mt. Diablo P.M., and is more particularly described as follows, to wit:

Beginning at the northeast corner post No. 1,

Thence, 50 feet in a S 0°56' E direction to Post No. 2, marked - WI 47A - 2
 Thence, 700 feet in a N 89°46' W direction to Post No. 3, marked - WI 47A - 3
 Thence, 700 feet in a N 89°46' W direction to Post No. 4, marked - WI 47A - 4
 Thence, 50 feet in a N 0°56' W direction to Post No. 5, marked - WI 47A - 5
 Thence, 700 feet in a S 89°46' E direction to Post No. 6, marked - WI 47A - 6
 Thence, 700 feet in a S 89°46' E direction to Post No. 1, marked - WI 47A - 1

the point of beginning and all posts being 3"X4' or 5' durable plastic pipe

The number of linear feet claimed in length along the course of the vein from the point of discovery is 700 feet in a N 89°46' W direction and 700 feet in a S 89°46' E direction, together with 25 feet on each side of the center of the vein or lode for the entire length of the claim.

The general course of the vein or lode is N 89°46' W and S 89°46' E

To tie this Claim to the Public Survey, begin at the SE corner, Section 14, Township 22 N., Range 50 E., Mt. Diablo P.M., and bear north, 18648 feet and west, 10033 feet to the northeast corner of this Claim.

The work of location consisted of making the maps as provided in NRS 517.040. Dated July 17, A.D., 1987, and filed in duplicate.

NOTE: Bearings shown are grid and referenced to the Nevada State Plane Coordinate system, East Zone, distances are surface not sea level.

Atlas Precious Metals Inc.
 P.O. Box 1207
 Moab, Utah 84532

By: Terry Zenk
 Locater

STATE OF WYOMING)
 COUNTY OF FREMONT) SS

Sworn to and acknowledged before me this 22nd day of July, 1987, by Terry Zenk as Agent for Atlas Precious Metals Inc.

Robert W. Schliching
 Notary Public

My Commission Expires:

May 25, 1988

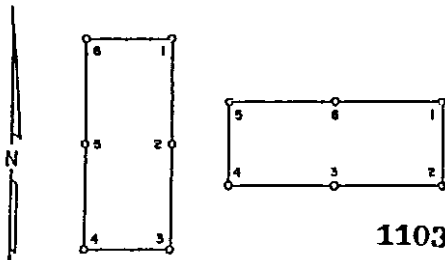
Robert W. Schliching - Notary Public
 County of Fremont State of Wyoming
 My Commission Expires May 25, 1988

RECORDED AT REQUEST OF
 Apex Surveying, Inc.
 BOOK 160 PAGE 460

87 JUL 27 9:17

BOOK 160 PAGE 460

OFFICIAL RECORDS
 EUREKA COUNTY, NEVADA
 M.M. REBALEATI, RECORDER
 FILE NO. 110318



110319

CERTIFICATE OF LOCATION - NEVADA

THE UNDERSIGNED, hereby certifies that ATLAS PRECIOUS METALS INC., by its Agent, the undersigned, does hereby locate the WI 61A Lode Mining Claim on this 20th day of June, 1987, situated in the Unknown Mining District, Eureka County, Nevada.

Said Claim is located in the NE(NW) (Quarter) Section(s) 4(3), Township 22 North, Range 50 East, Mt. Diablo P.M., and is more particularly described as follows, to wit:

Beginning at the northeast corner post No. 1,

Thence, 100 feet in a south direction to Post No. 2, marked - WI 61A - 2
 Thence, 700 feet in a west direction to Post No. 3, marked - WI 61A - 3
 Thence, 700 feet in a west direction to Post No. 4, marked - WI 61A - 4
 Thence, 100 feet in a north direction to Post No. 5, marked - WI 61A - 5
 Thence, 700 feet in a east direction to Post No. 6, marked - WI 61A - 6
 Thence, 700 feet in a east direction to Post No. 1, marked - WI 61A - 1

the point of beginning and all posts being 3" X 4' durable plastic pipe

The number of linear feet claimed in length along the course of the vein from the point of discovery is 1390 feet in a east direction and 10 feet in a west direction, together with 50 feet on each side of the center of the vein or lode for the entire length of the claim.

The general course of the vein or lode is east and west.

To tie this Claim to the Public Survey, begin at the NE corner, Section 23, Township 22 N., Range 50 E., Mt. Diablo P.M., and bear north, 13752 feet and west, 10300 feet to the northeast corner of this Claim.

The work of location consisted of making the maps as provided in NRS 517.040. Dated July 17 A.D., 1987, and filed in duplicate.

Atlas Precious Metals Inc.
 P.O. Box 1207
 Moab, Utah 84532

By: Terry Zenk
 Its Agent
 -Vocator-

STATE OF Wyoming)
 COUNTY OF Fremont) SS

Sworn to and acknowledged before me this 22nd day of July, 1987, by Terry Zenk as Agent for Atlas Precious Metals Inc.

Robert W. Schliching
 Notary Public

My Commission Expires:

May 25, 1988

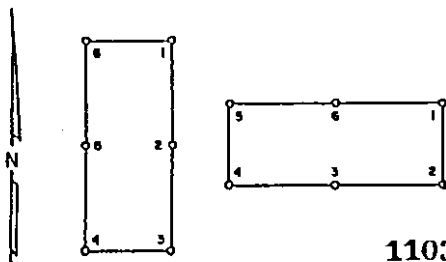
Robert W. Schliching - Notary Public
 County of Fremont State of Wyoming
 My Commission Expires May 25, 1988

RECORDED AT REQUEST OF
Atlas Precious Metals Inc.
 BOOK 160 PAGE 461

87 JUL 27 A 9:17

BOOK 160 PAGE 461

OFFICIAL RECORDS
 EUREKA COUNTY, NEVADA
 H.H. REGALATI, RECORDER
 FILE NO. 110319
 REC # 6.25



110320

CERTIFICATE OF LOCATION - NEVADA

THE UNDERSIGNED, hereby certifies that ATLAS PRECIOUS METALS INC., by its Agent, the undersigned, does hereby locate the WI 62A Lode Mining Claim on this 20th day of June, 1987, situated in the Unknown Mining District, Eureka County, Nevada.

Said Claim is located in the NE (Quarter) Section(s) 4, Township 22 North, Range 50 East, Mt. Diablo P.M., and is more particularly described as follows, to wit:

Beginning at the northeast corner post No. 1,

Thence, 100 feet in a south direction to Post No. 2, marked - WI 62A - 2
 Thence, 700 feet in a west direction to Post No. 3, marked - WI 62A - 3
 Thence, 700 feet in a west direction to Post No. 4, marked - WI 62A - 4
 Thence, 100 feet in a north direction to Post No. 5, marked - WI 62A - 5
 Thence, 700 feet in a east direction to Post No. 6, marked - WI 62A - 6
 Thence, 700 feet in a east direction to Post No. 1, marked - WI 62A - 1

the point of beginning and all posts being 3" X 4' durable plastic pipe

The number of linear feet claimed in length along the course of the vein from the point of discovery is 10 feet in a east direction and 1390 feet in a west direction, together with 50 feet on each side of the center of the vein or lode for the entire length of the claim.

The general course of the vein or lode is east and west.

To tie this Claim to the Public Survey, begin at the NE corner, Section 23, Township 22 N., Range 50 E., Mt. Diablo P.M., and bear north, 13752 feet and west, 11800 feet to the northeast corner of this Claim.

The work of location consisted of making the maps as provided in MRS 517.040. Dated July 17 A.D., 1987, and filed in duplicate.

Atlas Precious Metals Inc.
 P.O. Box 1207
 Moab, Utah 84532

By: Terry Zenk
 Its Agent
 Locator


STATE OF Wyoming)
 COUNTY OF Fremont) SS

Sworn to and acknowledged before me this 22nd day of July, 1987, by Terry Zenk as Agent for Atlas Precious Metals Inc.

Robert W. Schlichting
 Notary Public

My Commission Expires:

May 25, 1988

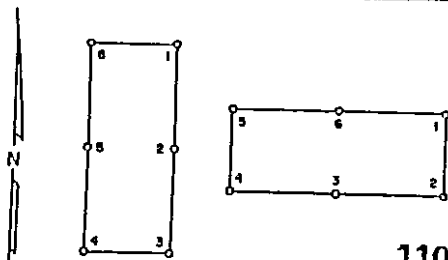


RECORDED AT REQUEST OF
Amex Surveying Firm
 BOOK 160 PAGE 462

87 JUL 27 A 9: 17

OFFICIAL RECORDS
 EUREKA COUNTY, NEVADA
 H.N. REBALEATI, RECORDER
 FILE NO. 110320
 FEE \$ 6.25

BOOK 160 PAGE 462



110321

CERTIFICATE OF LOCATION - NEVADA

THE UNDERSIGNED, hereby certifies that ATLAS PRECIOUS METALS INC., by its Agent, the undersigned, does hereby locate the WI 69A Lode Mining Claim on this 20th day of June, 1987, situated in the Unknown Mining District, Eureka County, Nevada.

Said Claim is located in the SE(SW) (Quarter) Section(s) 4(3), Township 22 North, Range 50 East, Mt. Diablo P.M., and is more particularly described as follows, to wit:

Beginning at the northeast corner post No. 1,

Thence, 100 feet in a south direction to Post No. 2, marked - WI 69A - 2
 Thence, 700 feet in a west direction to Post No. 3, marked - WI 69A - 3
 Thence, 700 feet in a west direction to Post No. 4, marked - WI 69A - 4
 Thence, 100 feet in a north direction to Post No. 5, marked - WI 69A - 5
 Thence, 700 feet in a east direction to Post No. 6, marked - WI 69A - 6
 Thence, 700 feet in a east direction to Post No. 1, marked - WI 69A - 1

the point of beginning and all posts being 3" X 4' durable plastic pipe.

The number of linear feet claimed in length along the course of the vein from the point of discovery is 1390 feet in a east direction and 10 feet in a west direction, together with 50 feet on each side of the center of the vein or lode for the entire length of the claim.

The general course of the vein or lode is east and west.

To tie this Claim to the Public Survey, begin at the NE corner, Section 23, Township 22 N., Range 50 E., Mt. Diablo P.M., and bear north, 11948 feet and west, 10300 feet to the northeast corner of this Claim.

The work of location consisted of making the maps as provided in NRS 517.040. Dated July 17 A.D., 1987, and filed in duplicate.

Atlas Precious Metals Inc.
 P.O. Box 1207
 Moab, Utah 84532

By: Terry Zenk
 Its Agent
 -Locator-


STATE OF Wyoming)
 COUNTY OF Fremont) SS

Sworn to and acknowledged before me this 22nd day of July, 1987, by Terry Zenk as Agent for Atlas Precious Metals Inc.

Robert W. Schlichting
 Notary Public

My Commission Expires:

May 25, 1988

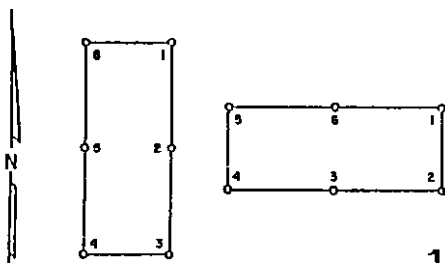


RECORDED AT REQUEST OF
Atlas Precious Metals Inc.
 BOOK 160 PAGE 463

57 JUL 27 A 9:17

BOOK 160 PAGE 463

OFFICIAL RECORDS
 EUREKA COUNTY, NEVADA
 M.N. REBALEATI, RECORDER
 FILE NO. 110321
 REC'D 6.25



110322

CERTIFICATE OF LOCATION - NEVADA

THE UNDERSIGNED, hereby certifies that ATLAS PRECIOUS METALS INC., by its Agent, the undersigned, does hereby locate the WI 70A Lode Mining Claim on this 20th day of June, 1987, situated in the Unknown Mining District, Eureka County, Nevada.

Said Claim is located in the SE (Quarter) Section(s) 4, Township 22 North, Range 50 East, Mt. Diablo P.M., and is more particularly described as follows, to wit:

Beginning at the northeast corner post No. 1,

Thence, 100 feet in a south direction to Post No. 2, marked - WI 70A - 2
 Thence, 700 feet in a west direction to Post No. 3, marked - WI 70A - 3
 Thence, 700 feet in a west direction to Post No. 4, marked - WI 70A - 4
 Thence, 100 feet in a north direction to Post No. 5, marked - WI 70A - 5
 Thence, 700 feet in a east direction to Post No. 6, marked - WI 70A - 6
 Thence, 700 feet in a east direction to Post No. 1, marked - WI 70A - 1

the point of beginning and all posts being 3" X 4' durable plastic pipe.

The number of linear feet claimed in length along the course of the vein from the point of discovery is 10 feet in a east direction and 1390 feet in a west direction, together with 50 feet on each side of the center of the vein or lode for the entire length of the claim.

The general course of the vein or lode is east and west.

To tie this Claim to the Public Survey, begin at the NE corner, Section 23, Township 22 N., Range 50 E., Mt. Diablo P.M., and bear north, 11948 feet and west, 11800 feet to the northeast corner of this Claim.

The work of location consisted of making the maps as provided in MRS 517.040. Dated July 17 A.D., 1987, and filed in duplicate.

Atlas Precious Metals Inc.
 P.O. Box 1207
 Moab, Utah 84532

By: Terry Zenk
 Its Agent
 Locator


STATE OF Wyoming)
 COUNTY OF Fremont) SS

Sworn to and acknowledged before me this 22nd day of July, 1987, by Terry Zenk as Agent for Atlas Precious Metals Inc.

Robert W. Schlichting
 Notary Public

My Commission Expires:

May 25, 1988

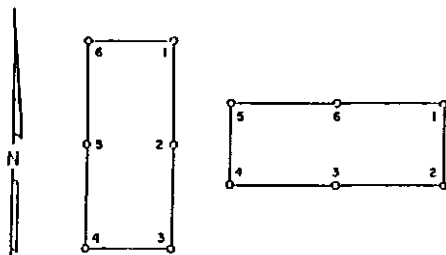


RECORDED AT REQUEST OF
Apex Surveying, Inc.
 BOOK 160 PAGE 464

87 JUL 27 A9:17

OFFICIAL RECORDS
 EUREKA COUNTY, NEVADA
 M.R. REBALEATI, RECORDER
 FILE NO. 110322
 FEE \$ 6.25

BOOK 160 PAGE 464



110323

CERTIFICATE OF LOCATION - NEVADA

THE UNDERSIGNED, hereby certifies that ATLAS PRECIOUS METALS INC., by its Agent, the undersigned, does hereby locate the WI 71A Lode Mining Claim on this 20th day of June, 1987, situated in the Unknown Mining District, Eureka County, Nevada.

Said Claim is located in the SE(SW) (Quarter) Section(s) 4(3), Township 22 North, Range 50 East, Mt. Diablo P.M., and is more particularly described as follows, to wit:

Beginning at the northeast corner post No. 1,

Thence, 100 feet in a south direction to Post No. 2, marked - WI 71A - 2
 Thence, 700 feet in a west direction to Post No. 3, marked - WI 71A - 3
 Thence, 700 feet in a west direction to Post No. 4, marked - WI 71A - 4
 Thence, 100 feet in a north direction to Post No. 5, marked - WI 71A - 5
 Thence, 700 feet in a east direction to Post No. 6, marked - WI 71A - 6
 Thence, 700 feet in a east direction to Post No. 1, marked - WI 71A - 1

the point of beginning and all posts being 3" X 4' durable plastic pipe.

The number of linear feet claimed in length along the course of the vein from the point of discovery is 1390 feet in a east direction and 10 feet in a west direction, together with 50 feet on each side of the center of the vein or lode for the entire length of the claim.

The general course of the vein or lode is east and west.

To tie this Claim to the Public Survey, begin at the NE corner, Section 23, Township 22 N., Range 50 E., Mt. Diablo P.M., and bear north, 11353 feet and west, 10300 feet to the northeast corner of this Claim.

The work of location consisted of making the maps as provided in MRS 517.040.
 Dated July 17 A.D., 1987, and filed in duplicate.

Atlas Precious Metals Inc.
 P.O. Box 1207
 Moab, Utah 84532

By: Terry Zenk
 Its Agent
 Locator

STATE OF Wyoming)
 COUNTY OF Fremont) SS

Sworn to and acknowledged before me this 22nd day of July, 1987,
 by Terry Zenk as Agent for Atlas Precious Metals Inc.


Robert W. Schlichting
 Notary Public

My Commission Expires:

May 25, 1988

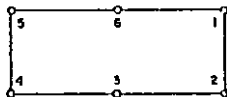
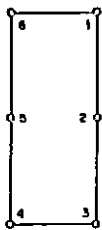
RECORDED AT REQUEST OF
Apex Surveying, Inc
 BOOK 160 PAGE 465

87 JUL 27 A 9: 17



BOOK 160 PAGE 465

OFFICIAL RECORDS
 EUREKA COUNTY, NEVADA
 MINERAL RECORDS
 FILE # 110323
 FEE \$ 6.25



110324

CERTIFICATE OF LOCATION - NEVADA

THE UNDERSIGNED, hereby certifies that ATLAS PRECIOUS METALS INC., by its Agent, the undersigned, does hereby locate the WI 72A Lode Mining Claim on this 20th day of June, 1987, situated in the Unknown Mining District, Eureka County, Nevada.

Said Claim is located in the SE (Quarter) Section(s) 4, Township 22 North, Range 50 East, Mt. Diablo P.M., and is more particularly described as follows, to wit:

Beginning at the northeast corner post No. 1,

Thence, 100 feet in a south direction to Post No. 2, marked - WI 72A - 2
Thence, 700 feet in a west direction to Post No. 3, marked - WI 72A - 3
Thence, 700 feet in a west direction to Post No. 4, marked - WI 72A - 4
Thence, 100 feet in a north direction to Post No. 5, marked - WI 72A - 5
Thence, 700 feet in a east direction to Post No. 6, marked - WI 72A - 6
Thence, 700 feet in a east direction to Post No. 1, marked - WI 72A - 1

the point of beginning and all posts being 3" X 4' durable plastic pipe.

The number of linear feet claimed in length along the course of the vein from the point of discovery is 10 feet in a east direction and 1390 feet in a west direction, together with 50 feet on each side of the center of the vein or lode for the entire length of the claim.

The general course of the vein or lode is east and west.

To tie this Claim to the Public Survey, begin at the NE corner, Section 23, Township 22 N., Range 50 E., Mt. Diablo P.M., and bear north, 11353 feet and west, 11800 feet to the northeast corner of this Claim.

The work of location consisted of making the maps as provided in NRS 517.040. Dated July 17 A.D., 1987, and filed in duplicate.

Atlas Precious Metals Inc.
P.O. Box 1207
Moab, Utah 84532

By: Terry Zenk
Agent
Locator


STATE OF Wyoming)
COUNTY OF Fremont) SS

Sworn to and acknowledged before me this 22nd day of July, 1987,
by Terry Zenk as Agent for Atlas Precious Metals Inc.

Robert W. Schlichting
Notary Public

My Commission Expires:

May 25, 1988

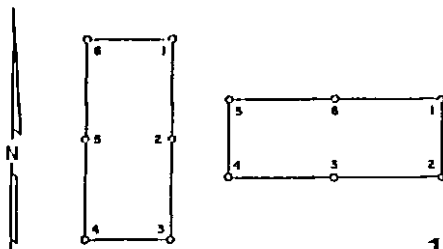


BOOK 160 PAGE 466

RECORDED AT REQUEST OF
Apex Surveying, Inc.
B361 160 PAGE 466

87 JUL 27 A 9:17

OFFICIAL RECORDS
EUREKA COUNTY, NEVADA
MINERAL RIGHTS RECORDED
FILE NO. 110324
REC'D 6.25



110325

CERTIFICATE OF LOCATION - NEVADA

THE UNDERSIGNED, hereby certifies that ATLAS PRECIOUS METALS INC., by its Agent, the undersigned, does hereby locate the WI 74A Lode Mining Claim on this 21st day of June, 1987, situated in the Unknown Mining District, Eureka County, Nevada.

Said Claim is located in the SE (Quarter) Section(s) 4, Township 22 North, Range 50 East, Mt. Diablo P.M., and is more particularly described as follows, to wit:

Beginning at the northeast corner post No. 1,

Thence, 100 feet in a south direction to Post No. 2, marked - WI 74A - 2
 Thence, 700 feet in a west direction to Post No. 3, marked - WI 74A - 3
 Thence, 700 feet in a west direction to Post No. 4, marked - WI 74A - 4
 Thence, 100 feet in a north direction to Post No. 5, marked - WI 74A - 5
 Thence, 700 feet in a east direction to Post No. 6, marked - WI 74A - 6
 Thence, 700 feet in a east direction to Post No. 1, marked - WI 74A - 1

the point of beginning and all posts being 3" X 4' durable plastic pipe

The number of linear feet claimed in length along the course of the vein from the point of discovery is 1390 feet in a east direction and 10 feet in a west direction, together with 50 feet on each side of the center of the vein or lode for the entire length of the claim.

The general course of the vein or lode is east and west.

To tie this Claim to the Public Survey, begin at the NE corner, Section 23, Township 22 N., Range 50 E., Mt. Diablo P.M., and bear north, 10748 feet and west, 11800 feet to the northeast corner of this Claim.

The work of location consisted of making the maps as provided in NRS 517.040. Dated July 17 A.D., 1987, and filed in duplicate.

Atlas Precious Metals Inc.
 P.O. Box 1207
 Moab, Utah 84532

By: Terry Zenk
 its Agent
 Locator


STATE OF Wyoming)
 COUNTY OF Fremont) SS

Sworn to and acknowledged before me this 22nd day of July, 1987,
 by Terry Zenk as Agent for Atlas Precious Metals Inc.

Robert W. Schlichting
 Notary Public

My Commission Expires:

May 25, 1988

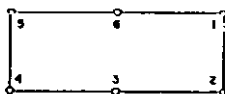
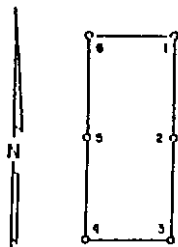


RECORDED AT REQUEST OF
Apex Surveying, Inc.
 U.S. 160 PAGE 467

87 JUL 27 A 9:17

BOOK 160 PAGE 467

OFFICIAL RECORDS
 EUREKA COUNTY, NEVADA
 MIN. & BELL. & L. REC'D
 FILE NO. 110325
 FEE \$ 6.25



110326

CERTIFICATE OF LOCATION - NEVADA

THE UNDERSIGNED, hereby certifies that ATLAS PRECIOUS METALS INC., by its Agent, the undersigned, does hereby locate the WI 90A Lode Mining Claim on this 19th day of June, 1987, situated in the Unknown Mining District, Eureka County, Nevada.

Said Claim is located in the SW(SE) (Quarter) Section(s) 34(34), Township 23 North, Range 50 East, Mt. Diablo P.M., and is more particularly described as follows, to wit:

Beginning at the northeast corner post No. 1,

Thence, 50 feet in a S 0°56' E direction to Post No. 2, marked - WI 90A - 2
Thence, 750 feet in a N 89°46' W direction to Post No. 3, marked - WI 90A - 3
Thence, 750 feet in a N 89°46' W direction to Post No. 4, marked - WI 90A - 4
Thence, 50 feet in a N 0°56' W direction to Post No. 5, marked - WI 90A - 5
Thence, 750 feet in a S 89°46' E direction to Post No. 6, marked - WI 90A - 6
Thence, 750 feet in a S 89°46' E direction to Post No. 1, marked - WI 90A - 1

the point of beginning and all posts being 3"x4" or 5" durable plastic pipe.

The number of linear feet claimed in length along the course of the vein from the point of discovery is 750 feet in a N 89°46' W direction and 750 feet in a S 89°46' E direction, together with 25 feet on each side of the center of the vein or lode for the entire length of the claim.

The general course of the vein or lode is N 89°46' W and S 89°46' E.

To tie this Claim to the Public Survey, begin at the SE corner, Section 14, Township 22 N., Range 50 E., Mt. Diablo P.M., and bear north, 18636 feet and west, 7817 feet to the northeast corner of this Claim.

The work of location consisted of making the maps as provided in MMS 517.040.
Dated July 17, A.D., 1987, and filed in duplicate.

NOTE: Bearings shown are grid and referenced to the Nevada State Plane Coordinate System, East Zone, distances are surface not sea level.

Atlas Precious Metals Inc.
P.O. Box 1207
Moab, Utah 84532

By: Terry Zenk
Agent-
Locator-


STATE OF WYOMING)
COUNTY OF FREMONT) SS

Sworn to and acknowledged before me this 22nd day of July, 1987,
by Terry Zenk as Agent for Atlas Precious Metals Inc.

Robert W. Schlichting
Notary Public

My Commission Expires:

May 25, 1988

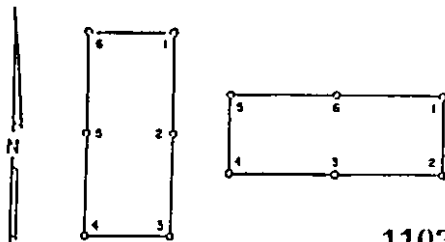


RECORDED AT REQUEST OF
Apex Surveying, Inc.
BOOK 160 PAGE 468

87 JUL 27 A 9:18

BOOK 160 PAGE 468

OFFICIAL RECORDS
EUREKA COUNTY, NEVADA
M.M. RESALATI, RECORDER
FILE NO. 110326
FEE \$ 6.25



110327

CERTIFICATE OF LOCATION - NEVADA

THE UNDERSIGNED, hereby certifies that ATLAS PRECIOUS METALS INC., by its Agent, the undersigned, does hereby locate the WI 101A Lode Mining Claim on this 20th day of June, 1987, situated in the Unknown Mining District, Eureka County, Nevada.

Said Claim is located in the NW(NE) (Quarter) Section(s) 3(3), Township 22 North, Range 50 East, Mt. Diablo P.M., and is more particularly described as follows, to wit:

Beginning at the northeast corner post No. 1,

Thence, 50 feet in a S 0°56' E direction to Post No. 2, marked - WI 101A - 2
 Thence, 750 feet in a N 89°46' W direction to Post No. 3, marked - WI 101A - 3
 Thence, 750 feet in a N 89°46' W direction to Post No. 4, marked - WI 101A - 4
 Thence, 50 feet in a N 0°56' W direction to Post No. 5, marked - WI 101A - 5
 Thence, 750 feet in a S 89°46' E direction to Post No. 6, marked - WI 101A - 6
 Thence, 750 feet in a S 89°46' E direction to Post No. 1, marked - WI 101A - 1

the point of beginning and all posts being 3"X4' or 5' durable plastic pipe

The number of linear feet claimed in length along the course of the vein from the point of discovery is 750 feet in a N 89°46' W direction and 750 feet in a S 89°46' E direction, together with 25 feet on each side of the center of the vein or lode for the entire length of the claim.

The general course of the vein or lode is N 89°46' W and S 89°46' E.

To tie this Claim to the Public Survey, begin at the SE corner, Section 14, Township 22 N., Range 50 E., Mt. Diablo P.M., and bear north, 14428 feet and west, 7061 feet to the northeast corner of this Claim.

The work of location consisted of making the maps as provided in MMS 517.040. Dated July 17, A.D., 1987, and filed in duplicate.

NOTE: Bearings shown are grid and referenced to the Nevada State Plane Coordinate System, East Zone, distances are surface not sea level.

Atlas Precious Metals Inc.
 P.O. Box 1207
 Moab, Utah 84532

By:

Terry Zenk
 Its Agent
 -Locator-


STATE OF WYOMING)
 COUNTY OF FREMONT) SS

Sworn to and acknowledged before me this 27th day of July, 1987, by Terry Zenk as Agent for Atlas Precious Metals Inc.

Robert W. Schliching
 Notary Public

My Commission Expires:

May 25, 1988

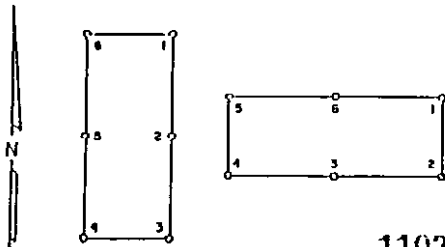


RECORDED AT REQUEST OF
Apex Surveying, Inc.
 BOOK 160 PAGE 489

87 JUL 27 A 9:18

BOOK 160 PAGE 469

OFFICIAL RECORDS
 EUREKA COUNTY, NEVADA
 MINERAL RIGHTS RECORDER
 FILE NO. 110327
 FEE \$ 6.25



110328

CERTIFICATE OF LOCATION - NEVADA

THE UNDERSIGNED, hereby certifies that ATLAS PRECIOUS METALS INC., by its Agent, the undersigned, does hereby locate the WI 102A Lode Mining Claim on this 19th day of June, 1987, situated in the Unknown Mining District, Eureka County, Nevada.

Said Claim is located in the NW (Quarter) Section(s) 3, Township 22 North, Range 50 East, Mt. Diablo P.M., and is more particularly described as follows, to wit:

Beginning at the northeast corner post No. 1,

Thence, 50 feet in a S 0°56' E direction to Post No. 2, marked - WI 102A - 2
 Thence, 701.5 feet in a N 89°46' W direction to Post No. 3, marked - WI 102A - 3
 Thence, 701.5 feet in a N 89°46' W direction to Post No. 4, marked - WI 102A - 4
 Thence, 50 feet in a N 0°56' W direction to Post No. 5, marked - WI 102A - 5
 Thence, 701.5 feet in a S 89°46' E direction to Post No. 6, marked - WI 102A - 6
 Thence, 701.5 feet in a S 89°46' E direction to Post No. 1, marked - WI 102A - 1

the point of beginning and all posts being 3"X4' or 5' durable plastic pipe.

The number of linear feet claimed in length along the course of the vein from the point of discovery is 701.5 feet in a N 89°46' W direction and 701.5 feet in a S 89°46' E direction, together with 25 feet on each side of the center of the vein or lode for the entire length of the claim.

The general course of the vein or lode is N 89°46' W and S 89°46' E.

To tie this Claim to the Public Survey, begin at the SE corner, Section 14, Township 22 N., Range 50 E., Mt. Diablo P.M., and bear north, 14435 feet and west, 8561 feet to the northeast corner of this Claim.

The work of location consisted of making the maps as provided in MMS 517.040. Dated July 17, A.D., 1987, and filed in duplicate.

NOTE: Bearings shown are grid and referenced to the Nevada State Plane Coordinate system, East Zone, distances are surface not sea level.

Atlas Precious Metals Inc.
P.O. Box 1207
Moab, Utah 84532

By: Terry Zenk
Agent
Locator


STATE OF WYOMING)
COUNTY OF FREMONT) SS

Sworn to and acknowledged before me this 22nd day of July, 1987,
by Terry Zenk as Agent for Atlas Precious Metals Inc.

Robert W. Schlichting
Notary Public

My Commission Expires:

May 25, 1988



BOOK 160 PAGE 470

RECORDED AT REQUEST OF
Apex Surveying, Inc.
BOOK 160 PAGE 470

87 JUL 27 A 9:18

OFFICIAL RECORDS
EUREKA COUNTY, NEVADA
MINERAL RIGHTS RECORDER
FILE NO. 110328
FEE \$ 6.25