

110473

87 JUN 5 PM 3:38
 RECEIVED REQUEST OF
 OFFICE OF REVENUE
 6-16-87
 110473
 REF. 6.25

CERTIFICATE OF LOCATION - NEVADA

THE UNDERSIGNED, hereby certifies that ATLAS PRECIOUS METALS INC., by its Agent, the undersigned, does hereby locate the MH 1 Lode Mining Claim on this 22nd day of May, 1987, situated in the Unknown Mining District, Eureka County, Nevada.

Said Claim is located in the SE (Quarter) Section(s) 6, Township 18 north, Range 52 East, Mt. Diablo P.M., and is more particularly described as follows, to wit:

Beginning at the northeast corner post No. 1,

Thence, 750 feet in a west direction to Post No. 2, marked - MH 1 - 2
 Thence, 750 feet in a west direction to Post No. 3, marked - MH 1 - 3
 Thence, 600 feet in a south direction to Post No. 4, marked - MH 1 - 4
 Thence, 750 feet in a east direction to Post No. 5, marked - MH 1 - 5
 Thence, 750 feet in a east direction to Post No. 6, marked - MH 1 - 6
 Thence, 600 feet in a north direction to Post No. 1, marked - MH 1 - 1

the point of beginning and all posts being 3" X 4' durable plastic pipe.

The number of linear feet claimed in length along the course of the vein from the point of discovery is 10 feet in a east direction and 1490 feet in a west direction, together with 300 feet on each side of the center of the vein or lode for the entire length of the claim.

The general course of the vein or lode is east and west.

To tie this Claim to the Public Survey, begin at the SW corner, Section 2, Township 18 N., Range 51 E., Mt. Diablo P.M., and bear east, 15700 feet and north, 800 feet to the northeast corner of this Claim.

The work of location consisted of making the maps as provided in NRS 517.040. Dated July 21 A.D., 1987, and filed in duplicate.

Atlas Precious Metals Inc.
 P.O. Box 1207
 Moab, Utah 84532

By: David C. Mathewson
 Its Agent
 -Locator-

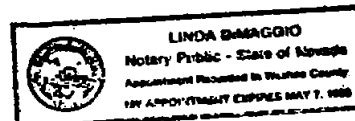
STATE OF NEVADA)
 COUNTY OF EUREKA) SS

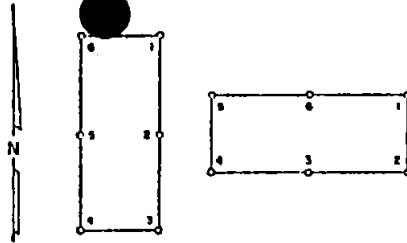
Sworn to and acknowledged before me this 31st day of July, 1987, by David C. Mathewson as Agent for Atlas Precious Metals Inc.

Linda DiGreggio
 Notary Public

My Commission Expires:

May 7, 1990





OFFICIAL RECORD
FILED
JUL 21 1987
FEE \$6.25

87 JUL 5 P 4:38

RECORDED AT REQUEST OF
Agent, Survey 145, 145
Official Record

CERTIFICATE OF LOCATION - NEVADA

THE UNDERSIGNED, hereby certifies that ATLAS PRECIOUS METALS INC., by its Agent, the undersigned, does hereby locate the MH 2 Lode Mining Claim on this 22nd day of May, 1987, situated in the Unknown Mining District, Eureka County, Nevada.

Said Claim is located in the SE(SW) (Quarter) Section(s) 6(5), Township 18 north, Range 52 East, Mt. Diablo P.M., and is more particularly described as follows, to wit:

Beginning at the northeast corner post No. 1,

Thence, <u>750</u> feet in a <u>west</u> direction to Post No. 2, marked - <u>MH 2</u> - <u>2</u>
Thence, <u>750</u> feet in a <u>west</u> direction to Post No. 3, marked - <u>MH 2</u> - <u>3</u>
Thence, <u>600</u> feet in a <u>south</u> direction to Post No. 4, marked - <u>MH 2</u> - <u>4</u>
Thence, <u>750</u> feet in a <u>east</u> direction to Post No. 5, marked - <u>MH 2</u> - <u>5</u>
Thence, <u>750</u> feet in a <u>east</u> direction to Post No. 6, marked - <u>MH 2</u> - <u>6</u>
Thence, <u>600</u> feet in a <u>north</u> direction to Post No. 1, marked - <u>MH 2</u> - <u>1</u>

the point of beginning and all posts being 3" X 4" durable plastic pipe.

The number of linear feet claimed in length along the course of the vein from the point of discovery is 1490 feet in a east direction and 10 feet in a west direction, together with 300 feet on each side of the center of the vein or lode for the entire length of the claim.

The general course of the vein or lode is east and west.

To tie this Claim to the Public Survey, begin at the SW corner, Section 2, Township 18 N., Range 51 E., Mt. Diablo P.M., and bear east, 17200 feet and north, 800 feet to the northeast corner of this Claim.

The work of location consisted of making the maps as provided in NRS 517.040. Dated July 21 A.D., 1987, and filed in duplicate.

Atlas Precious Metals Inc.
P.O. Box 1207
Moab, Utah 84532

By: David C. Matheson
Its Agent
-Locator-

STATE OF NEVADA)
COUNTY OF EUREKA) SS

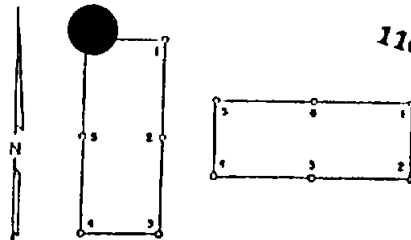
Sworn to and acknowledged before me this 31st day of July, 1987, by David C. Matheson as Agent for Atlas Precious Metals Inc.

Linda D. Maggion
Notary Public

My Commission Expires:

May 7, 1990





110475

OFFICE OF COUNTY CLERK
COUNTY OF EUREKA
RECEIVED
JUL 21 1987

RECORDED AT REQUEST OF
David C. Mathewson
JUL 21 1987

CERTIFICATE OF LOCATION - NEVADA

THE UNDERSIGNED, hereby certifies that ATLAS PRECIOUS METALS INC., by its Agent, the undersigned, does hereby locate the MIL 3 Lode Mining Claim on this 22nd day of May, 1987, situated in the Unknown Mining District, Eureka County, Nevada.

Said Claim is located in the SE (NE) (Quarter) Section(s) 6 (7), Township 18 north, Range 52 East, Mt. Diablo P.M., and is more particularly described as follows, to wit:

Beginning at the northeast corner post No. 1,

Thence, 750 feet in a west direction to Post No. 2, marked - MIL 3 - 2
Thence, 750 feet in a west direction to Post No. 3, marked - MIL 3 - 3
Thence, 600 feet in a south direction to Post No. 4, marked - MIL 3 - 4
Thence, 750 feet in a east direction to Post No. 5, marked - MIL 3 - 5
Thence, 750 feet in a east direction to Post No. 6, marked - MIL 3 - 6
Thence, 600 feet in a north direction to Post No. 1, marked - MIL 3 - 1

the point of beginning and all posts being 3" X 4' durable plastic pipe.

The number of linear feet claimed in length along the course of the vein from the point of discovery is 10 feet in a east direction and 1490 feet in a west direction, together with 300 feet on each side of the center of the vein or lode for the entire length of the claim.

The general course of the vein or lode is east and west.

To tie this Claim to the Public Survey, begin at the SW corner, Section 2, Township 18 N., Range 51 E., Mt. Diablo P.M., and bear east, 15700 feet and north, 200 feet to the northeast corner of this Claim.

The work of location consisted of making the maps as provided in NRS 517.040. Dated July 21 A.D., 1987, and filed in duplicate.

Atlas Precious Metals Inc.
P.O. Box 1207
Moab, Utah 84532

By: David C. Mathewson
Its Agent
-Locator-


STATE OF NEVADA)
COUNTY OF EUREKA) SS

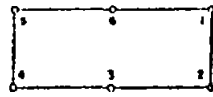
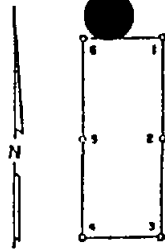
Sworn to and acknowledged before me this 31st day of July, 1987, by David C. Mathewson as Agent for Atlas Precious Metals Inc.

Linda DiMaggio
Notary Public

My Commission Expires:

May 7, 1990





110476

RECEIVED
JUL 10 1987
110476

7:05 PM 4:38

RECORDED AT REQUEST OF
OFFICE SUCCESSIONS
LOCAL 161 8045-155

CERTIFICATE OF LOCATION - NEVADA

THE UNDERSIGNED, hereby certifies that ATLAS PRECIOUS METALS INC., by its Agent, the undersigned, does hereby locate the MH 4 Lode Mining Claim on this 22nd day of May, 1987, situated in the Unknown Mining District, Eureka County, Nevada.

Said Claim is located in the SW(SE)(NW)(NE) (Quarter) Section(s) 5(6)(8)(7) Township 18 north, Range 52 East, Mt. Diablo P.M., and is more particularly described as follows, to wit:

Beginning at the northeast corner post No. 1,

Thence, 750 feet in a west direction to Post No. 2, marked - MH 4 - 2
Thence, 750 feet in a west direction to Post No. 3, marked - MH 4 - 3
Thence, 600 feet in a south direction to Post No. 4, marked - MH 4 - 4
Thence, 750 feet in a east direction to Post No. 5, marked - MH 4 - 5
Thence, 750 feet in a east direction to Post No. 6, marked - MH 4 - 6
Thence, 600 feet in a north direction to Post No. 1, marked - MH 4 - 1

the point of beginning and all posts being 3" X 4" durable plastic pipe.

The number of linear feet claimed in length along the course of the vein from the point of discovery is 1490 feet in a east direction and 10 feet in a west direction, together with 300 feet on each side of the center of the vein or lode for the entire length of the claim.

The general course of the vein or lode is east and west.

To tie this Claim to the Public Survey, begin at the SW corner, Section 2, Township 18 N., Range 51 E., Mt. Diablo P.M., and bear east, 17200 feet and north, 200 feet to the northeast corner of this Claim.

The work of location consisted of making the maps as provided in NRS 517.040. Dated July 21 A.D., 1987, and filed in duplicate.

Atlas Precious Metals Inc.
P.O. Box 1207
Moab, Utah 84532

By: David C. Mathewson
Its Agent
-Locator-

STATE OF NEVADA)
COUNTY OF EUREKA) SS

Sworn to and acknowledged before me this 31st day of July, 1987, by David C. Mathewson as Agent for Atlas Precious Metals Inc.

Linda Di Maggio
Notary Public

My Commission Expires:

May 7, 1990



110477

RECORDED AT REQUEST OF
Atlas Precious Metals Inc.
110477
OFFICIAL RECORDS
CLERK OF THE COUNTY OF NEVADA
RECEIVED 110477
FILED
REC 6/15

87 AUG 5 P4:38

RECORDED AT REQUEST OF
Atlas Precious Metals Inc.
110477
OFFICIAL RECORDS
CLERK OF THE COUNTY OF NEVADA
RECEIVED 110477
FILED
REC 6/15

CERTIFICATE OF LOCATION - NEVADA

THE UNDERSIGNED, hereby certifies that ATLAS PRECIOUS METALS INC., by its Agent, the undersigned, does hereby locate the MH 5 Lode Mining Claim on this 22nd day of May, 1987, situated in the Unknown Mining District, Eureka County, Nevada.

Said Claim is located in the NE (Quarter) Section(s) 7, Township 18 north, Range 52 East, Mt. Diablo P.M., and is more particularly described as follows, to wit:

Beginning at the northeast corner post No. 1,

Thence, 750 feet in a west direction to Post No. 2, marked - MH 5 - 2
Thence, 750 feet in a west direction to Post No. 3, marked - MH 5 - 3
Thence, 600 feet in a south direction to Post No. 4, marked - MH 5 - 4
Thence, 750 feet in a east direction to Post No. 5, marked - MH 5 - 5
Thence, 750 feet in a east direction to Post No. 6, marked - MH 5 - 6
Thence, 600 feet in a north direction to Post No. 1, marked - MH 5 - 1

the point of beginning and all posts being 3" X 4' durable plastic pipe.

The number of linear feet claimed in length along the course of the vein from the point of discovery is 10 feet in a east direction and 1490 feet in a west direction, together with 300 feet on each side of the center of the vein or lode for the entire length of the claim.

The general course of the vein or lode is east and west.

To tie this Claim to the Public Survey, begin at the SW corner, Section 2, Township 18 N., Range 51 E., Mt. Diablo P.M., and bear east, 15700 feet and south, 400 feet to the northeast corner of this Claim.

The work of location consisted of making the maps as provided in NMS 517.040. Dated July 21 A.D., 1987, and filed in duplicate.

Atlas Precious Metals Inc.
P.O. Box 1207
Moab, Utah 84532

By: David C. Mathewson
Its Agent
-Locator-

STATE OF NEVADA)
COUNTY OF EUREKA) SS

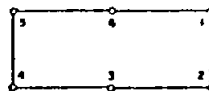
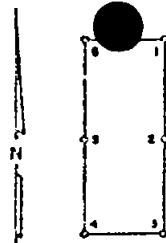
Sworn to and acknowledged before me this 31st day of July, 1987, by David C. Mathewson as Agent for Atlas Precious Metals Inc.

Linda D. Maggio
Notary Public

My Commission Expires:

May 7, 1990





110478

OFFICE OF THE
CLERK OF THE
SUPERIOR COURT
COUNTY OF EUREKA
RECEIVED
JUL 22 1987
110478

RECORDED AT REQUEST OF
Atlas Precious Metals Inc.
JUL 22 1987 110478

CERTIFICATE OF LOCATION - NEVADA

THE UNDERSIGNED, hereby certifies that ATLAS PRECIOUS METALS INC., by its Agent, the undersigned, does hereby locate the MH 6 Lode Mining Claim on this 22nd day of May, 1987, situated in the Unknown Mining District, Eureka County, Nevada.

Said Claim is located in the NE(NW) (Quarter) Section(s) 7(8) Township 18 north, Range 52 East, Mt. Diablo P.M., and is more particularly described as follows, to wit:

Beginning at the northeast corner post No. 1,

Thence, 750 feet in a west direction to Post No. 2, marked - MH 6 - 2
Thence, 750 feet in a west direction to Post No. 3, marked - MH 6 - 3
Thence, 600 feet in a south direction to Post No. 4, marked - MH 6 - 4
Thence, 750 feet in a east direction to Post No. 5, marked - MH 6 - 5
Thence, 750 feet in a east direction to Post No. 6, marked - MH 6 - 6
Thence, 600 feet in a north direction to Post No. 1, marked - MH 6 - 1

the point of beginning and all posts being 3" X 4' durable plastic pipe.

The number of linear feet claimed in length along the course of the vein from the point of discovery is 1490 feet in a east direction and 10 feet in a west direction, together with 300 feet on each side of the center of the vein or lode for the entire length of the claim.

The general course of the vein or lode is east and west.

To tie this Claim to the Public Survey, begin at the SW corner, Section 2, Township 18 N., Range 51 E., Mt. Diablo P.M., and bear east, 17200 feet and south, 400 feet to the northeast corner of this Claim.

The work of location consisted of making the maps as provided in MFS 517.040. Dated July 21 A.D., 1987, and filed in duplicate.

Atlas Precious Metals Inc.
P.O. Box 1207
Moab, Utah 84532

By: David C. Mathewson
Its Agent
-Locator-

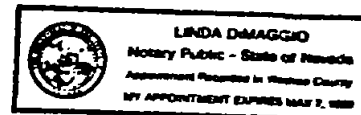
STATE OF NEVADA)
COUNTY OF EUREKA) SS

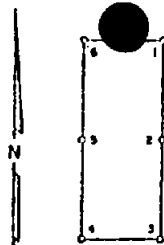
Sworn to and acknowledged before me this 30th day of July, 1987, by David C. Mathewson as Agent for Atlas Precious Metals Inc.

Linda Dmaggio
Notary Public

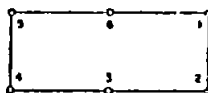
My Commission Expires:

May 1, 1990





110479



RECORDED AT REQUEST OF
ATLAS PRECIOUS METALS INC.
COUNTY OF EUREKA
87JUN 5 P 4:38
OFFICIAL RECORDS
CLERK
FILE # 6.25

CERTIFICATE OF LOCATION - NEVADA

THE UNDERSIGNED, hereby certifies that ATLAS PRECIOUS METALS INC., by its Agent, the undersigned, does hereby locate the MH 7 Lode Mining Claim on this 22nd day of May, 1987, situated in the Unknown Mining District, Eureka County, Nevada.

Said Claim is located in the NE (Quarter) Section(s) 7, Township 18 north, Range 52 East, Mt. Diablo P.M., and is more particularly described as follows, to wit:

Beginning at the northeast corner post No. 1,

Thence, <u>750</u> feet in a <u>west</u> direction to Post No. 2, marked - <u>MH 7</u> - <u>2</u>
Thence, <u>750</u> feet in a <u>west</u> direction to Post No. 3, marked - <u>MH 7</u> - <u>3</u>
Thence, <u>600</u> feet in a <u>south</u> direction to Post No. 4, marked - <u>MH 7</u> - <u>4</u>
Thence, <u>750</u> feet in a <u>east</u> direction to Post No. 5, marked - <u>MH 7</u> - <u>5</u>
Thence, <u>750</u> feet in a <u>east</u> direction to Post No. 6, marked - <u>MH 7</u> - <u>6</u>
Thence, <u>600</u> feet in a <u>north</u> direction to Post No. 1, marked - <u>MH 7</u> - <u>1</u>

the point of beginning and all posts being 1" X 4' durable plastic pipe

The number of linear feet claimed in length along the course of the vein from the point of discovery is 10 feet in a east direction and 1490 feet in a west direction, together with 300 feet on each side of the center of the vein or lode for the entire length of the claim.

The general course of the vein or lode is east and west.

To tie this Claim to the Public Survey, begin at the SW corner, Section 2, Township 18 N., Range 51 E., Mt. Diablo P.M., and bear east, 15700 feet and south, 1000 feet to the northeast corner of this Claim.

The work of location consisted of making the maps as provided in NRS 517.040. Dated July 21 A.D., 1987, and filed in duplicate.

Atlas Precious Metals Inc.
P.O. Box 1207
Moab, Utah 84532

By: David C. Mathewson
Its Agent
-Locator-


STATE OF NEVADA)
COUNTY OF EUREKA) SS

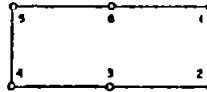
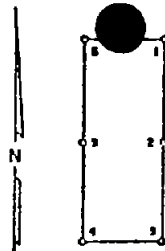
Sworn to and acknowledged before me this 31st day of July, 1987, by David C. Mathewson as Agent for Atlas Precious Metals Inc.

Linda DiMaggio
Notary Public

My Commission Expires:

May 1, 1990





110480

OFFICIAL RECORDS
CLERK OF THE COUNTY CLERK
CLERK OF THE COUNTY CLERK
FILE NO. 110480
RECORDED AT REQUEST OF
CLERK OF THE COUNTY CLERK
DATE 11/10/80

87 AUG 5 P4:38

CERTIFICATE OF LOCATION - NEVADA

THE UNDERSIGNED, hereby certifies that ATLAS PRECIOUS METALS INC., by its Agent, the undersigned, does hereby locate the MH 8 Lode Mining Claim on this 22nd day of May, 1987, situated in the Unknown Mining District, Eureka County, Nevada.

Said Claim is located in the NE(NW) (Quarter) Section(s) 7(8), Township 18 north, Range 52 East, Mt. Diablo P.M., and is more particularly described as follows, to wit:

Beginning at the northeast corner post No. 1,

Thence, <u>750</u> feet in a <u>west</u> direction to Post No. 2, marked - <u>MH 8 - 2</u>
Thence, <u>750</u> feet in a <u>west</u> direction to Post No. 3, marked - <u>MH 8 - 3</u>
Thence, <u>600</u> feet in a <u>south</u> direction to Post No. 4, marked - <u>MH 8 - 4</u>
Thence, <u>750</u> feet in a <u>east</u> direction to Post No. 5, marked - <u>MH 8 - 5</u>
Thence, <u>750</u> feet in a <u>east</u> direction to Post No. 6, marked - <u>MH 8 - 6</u>
Thence, <u>600</u> feet in a <u>north</u> direction to Post No. 1, marked - <u>MH 8 - 1</u>

the point of beginning and all posts being 3" X 4' durable plastic pipe.

The number of linear feet claimed in length along the course of the vein from the point of discovery is 1490 feet in a east direction and 10 feet in a west direction, together with 300 feet on each side of the center of the vein or lode for the entire length of the claim.

The general course of the vein or lode is east and west.

To tie this Claim to the Public Survey, begin at the SW corner, Section 2, Township 18 N., Range 51 E., Mt. Diablo P.M., and bear east 17200 feet and south 1000 feet to the northeast corner of this Claim.

The work of location consisted of making the maps as provided in NRS 517.040. Dated July 21 A.D., 1987, and filed in duplicate.

Atlas Precious Metals Inc.
P.O. Box 1207
Moab, Utah 84532

By: David C. Mathewson
Its Agent
-Locator-

STATE OF NEVADA)
COUNTY OF EUREKA) SS

Sworn to and acknowledged before me this 31st day of July, 1987, by David C. Mathewson as Agent for Atlas Precious Metals Inc.

Linda DiMaggio
Notary Public

My Commission Expires:

May 1, 1990



110481



RECEIVED
OFFICE OF THE CLERK
COUNTY OF EUREKA
JUL 22 1987
REC # 6.25

27 JUL 5 PM 3:38

RECEIVED AT REQUEST OF
APR 22 1987
BUREAU OF LAND MANAGEMENT

CERTIFICATE OF LOCATION - NEVADA

THE UNDERSIGNED, hereby certifies that ATLAS PRECIOUS METALS INC., by its Agent, the undersigned, does hereby locate the MH 9 Lode Mining Claim on this 22nd day of May, 1987, situated in the Unknown Mining District, Eureka County, Nevada.

Said Claim is located in the NE (Quarter) Section(s) 7, Township 18 north, Range 52 East, Mt. Diablo P.M., and is more particularly described as follows, to wit:

Beginning at the northeast corner post No. 1,

Thence, 750 feet in a west direction to Post No. 2, marked - MH 9 - 2
Thence, 750 feet in a west direction to Post No. 3, marked - MH 9 - 3
Thence, 600 feet in a south direction to Post No. 4, marked - MH 9 - 4
Thence, 750 feet in a east direction to Post No. 5, marked - MH 9 - 5
Thence, 750 feet in a east direction to Post No. 6, marked - MH 9 - 6
Thence, 600 feet in a north direction to Post No. 1, marked - MH 9 - 1

the point of beginning and all posts being 3" X 4" durable plastic pipe.

The number of linear feet claimed in length along the course of the vein from the point of discovery is 10 feet in a east direction and 1490 feet in a west direction, together with 300 feet on each side of the center of the vein or lode for the entire length of the claim.

The general course of the vein or lode is east and west.

To tie this Claim to the Public Survey, begin at the SW corner, Section 2, Township 18 N., Range 51 E., Mt. Diablo P.M., and bear east 15700 feet and south 1600 feet to the northeast corner of this Claim.

The work of location consisted of making the maps as provided in NIS 517.040. Dated July 21 A.D., 1987, and filed in duplicate.

Atlas Precious Metals Inc.
P.O. Box 1207
Moab, Utah 84532

By: David C Mathewson
Its Agent
-Locator-

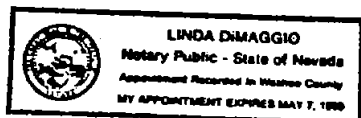
STATE OF NEVADA)
COUNTY OF EUREKA) SS

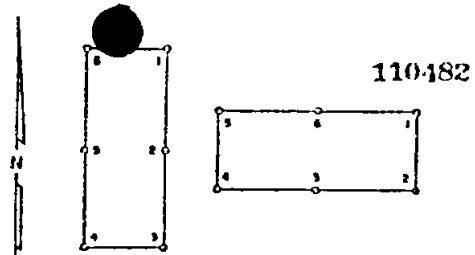
Sworn to and acknowledged before me this 31st day of July, 1987, by David C. Mathewson as Agent for Atlas Precious Metals Inc.

Linda DiMaggio
Notary Public

My Commission Expires:

May 1, 1990





RECORDED IN REQUEST OF
 David C. Mathewson
 110482
 REC'D 6.25
 110482
 7-1-87 5 P. 4.38

CERTIFICATE OF LOCATION - NEVADA

THE UNDERSIGNED, hereby certifies that ATLAS PRECIOUS METALS INC., by its Agent, the undersigned, does hereby locate the MH 10 Lode Mining Claim on this 22nd day of May, 1987, situated in the Unknown Mining District, Eureka County, Nevada.

Said Claim is located in the NE(NW) (Quarter) Section(s) 7(8), Township 18 north, Range 52 East, Mt. Diablo P.M., and is more particularly described as follows, to wit:

Beginning at the northeast corner post No. 1,

Thence, 750 feet in a west direction to Post No. 2, marked - MH 10 - 2
 Thence, 750 feet in a west direction to Post No. 3, marked - MH 10 - 3
 Thence, 600 feet in a south direction to Post No. 4, marked - MH 10 - 4
 Thence, 750 feet in a east direction to Post No. 5, marked - MH 10 - 5
 Thence, 750 feet in a east direction to Post No. 6, marked - MH 10 - 6
 Thence, 600 feet in a north direction to Post No. 1, marked - MH 10 - 1

the point of beginning and all posts being 3" X 4' durable plastic pipe.

The number of linear feet claimed in length along the course of the vein from the point of discovery is 1490 feet in a east direction and 10 feet in a west direction, together with 300 feet on each side of the center of the vein or lode for the entire length of the claim.

The general course of the vein or lode is east and west.

To tie this Claim to the Public Survey, begin at the SW corner, Section 2, Township 18 N., Range 51 E., Mt. Diablo P.M., and bear east, 17200 feet and south, 1600 feet to the northeast corner of this Claim.

The work of location consisted of making the maps as provided in MRS 517.040. Dated July 21 A.D., 1987, and filed in duplicate.

Atlas Precious Metals Inc.
 P.O. Box 1207
 Moab, Utah 84532

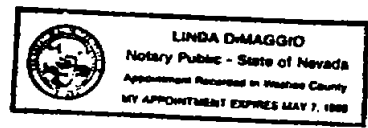
By: David C. Mathewson
 Its Agent
 -Locator-

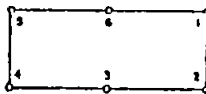
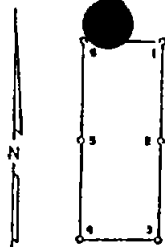
STATE OF NEVADA)
 COUNTY OF EUREKA) SS

Sworn to and acknowledged before me this 31st day of July, 1987, by David C. Mathewson as Agent for Atlas Precious Metals Inc.

Linda DiMaggio
 Notary Public

My Commission Expires:
May 1, 1990





110483

OFFICIAL RECORDS
CLERK
COUNTY OF EUREKA
FEE \$ 6.25
110483

PROPOSED REQUEST OF
SUPER SURVEYING
EUREKA CO. PAGE 162
87 JUL 5 PM 3:38

CERTIFICATE OF LOCATION - NEVADA

THE UNDERSIGNED, hereby certifies that ATLAS PRECIOUS METALS INC., by its Agent, the undersigned, does hereby locate the MH 11 Lode Mining Claim on this 22nd day of May, 1987, situated in the Unknown Mining District, Eureka County, Nevada.

Said Claim is located in the NE(SE) (Quarter) Section(s) 7(7), Township 18 north, Range 52 East, Mt. Diablo P.M., and is more particularly described as follows, to wit:

Beginning at the northeast corner post No. 1,
Thence, 750 feet in a west direction to Post No. 2, marked - MH 11 - 2
Thence, 750 feet in a west direction to Post No. 3, marked - MH 11 - 3
Thence, 600 feet in a south direction to Post No. 4, marked - MH 11 - 4
Thence, 750 feet in a east direction to Post No. 5, marked - MH 11 - 5
Thence, 750 feet in a east direction to Post No. 6, marked - MH 11 - 6
Thence, 600 feet in a north direction to Post No. 1, marked - MH 11 - 1

the point of beginning and all posts being 3" X 4' durable plastic pipe.

The number of linear feet claimed in length along the course of the vein from the point of discovery is 10 feet in a east direction and 1490 feet in a west direction, together with 300 feet on each side of the center of the vein or lode for the entire length of the claim.

The general course of the vein or lode is east and west.

To tie this Claim to the Public Survey, begin at the SW corner, Section 2, Township 18 N., Range 51 E., Mt. Diablo P.M., and bear east 15200 feet and south 2200 feet to the northeast corner of this Claim.

The work of location consisted of making the maps as provided in NRS 517.040. Dated July 21 A.D., 1987, and filed in duplicate.

Atlas Precious Metals Inc.
P.O. Box 1207
Moab, Utah 84532

By: David C. Mathewson
Its Agent
-Locator-

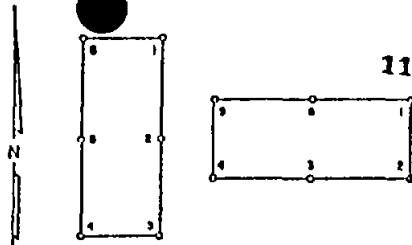
STATE OF NEVADA)
COUNTY OF EUREKA) SS

Sworn to and acknowledged before me this 31st day of July, 1987, by David C. Mathewson as Agent for Atlas Precious Metals Inc.

Linda Dimaggio
Notary Public

My Commission Expires:
May 1, 1990





110484

RECORDED AT REQUEST OF THE
 STATE OF NEVADA
 COUNTY OF EUREKA
 BOOK 161 PAGE 163
 JUNE 5 4:38 PM '88
 110484

CERTIFICATE OF LOCATION - NEVADA

THE UNDERSIGNED, hereby certifies that ATLAS PRECIOUS METALS INC., by its Agent, the undersigned, does hereby locate the MH 12 Lode Mining Claim on this 22nd day of May, 1987, situated in the Unknown Mining District, Eureka County, Nevada.

Said Claim is located in the NE(NW)(SE)(SW) (Quarter) Section(s) 7(8) (7)(8), Township 18 north, Range 52 East, Mt. Diablo P.M., and is more particularly described as follows, to wit:

Beginning at the northeast corner post No. 1,

Thence, <u>750</u> feet in a <u>west</u> direction to Post No. 2, marked - MH <u>12 - 2</u>
Thence, <u>750</u> feet in a <u>west</u> direction to Post No. 3, marked - MH <u>12 - 3</u>
Thence, <u>600</u> feet in a <u>south</u> direction to Post No. 4, marked - MH <u>12 - 4</u>
Thence, <u>750</u> feet in a <u>east</u> direction to Post No. 5, marked - MH <u>12 - 5</u>
Thence, <u>750</u> feet in a <u>east</u> direction to Post No. 6, marked - MH <u>12 - 6</u>
Thence, <u>600</u> feet in a <u>north</u> direction to Post No. 1, marked - MH <u>12 - 1</u>

the point of beginning and all posts being 3" X 4" durable plastic pipe.

The number of linear feet claimed in length along the course of the vein from the point of discovery is 1490 feet in a east direction and 10 feet in a west direction, together with 300 feet on each side of the center of the vein or lode for the entire length of the claim.

The general course of the vein or lode is east and west.

To tie this Claim to the Public Survey, begin at the SW corner, Section 2, Township 18 N., Range 51 E., Mt. Diablo P.M., and bear east, 17200 feet and south, 2200 feet to the northeast corner of this Claim.

The work of location consisted of making the maps as provided in NRS 517.040. Dated July 21 A.D., 1987, and filed in duplicate.

Atlas Precious Metals Inc.
 P.O. Box 1207
 Moab, Utah 84532

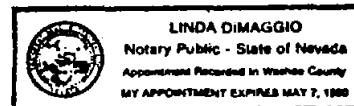
By: David C. Mathewson
 Its Agent
 -Locator-

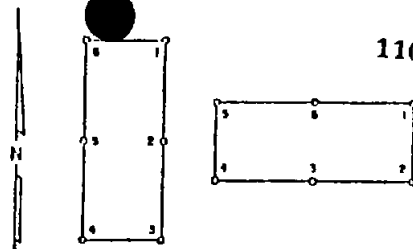
STATE OF NEVADA)
 COUNTY OF EUREKA) SS

Sworn to and acknowledged before me this 31st day of July, 1987, by David C. Mathewson as Agent for Atlas Precious Metals Inc.

Linda Di Maggio
 Notary Public

My Commission Expires:
May 7, 1990





110485

RECORDED AT REQUEST OF
Atlas Precious Metals Inc.
BOOK 16 PAGE 164
JUL 25 1987
REC 6.15

27 JUL 5 4:38

CERTIFICATE OF LOCATION - NEVADA

THE UNDERSIGNED, hereby certifies that ATLAS PRECIOUS METALS INC., by its Agent, the undersigned, does hereby locate the MIL 13 Lode Mining Claim on this 22nd day of May, 1987, situated in the Unknown Mining District, Eureka County, Nevada.

Said Claim is located in the SE (Quarter) Section(s) 7, Township 18 north, Range 52 East, Mt. Diablo P.M., and is more particularly described as follows, to wit:

Beginning at the northeast corner post No. 1,

Thence, 750 feet in a west direction to Post No. 2, marked - MIL 13 - 2
Thence, 750 feet in a west direction to Post No. 3, marked - MIL 13 - 3
Thence, 600 feet in a south direction to Post No. 4, marked - MIL 13 - 4
Thence, 750 feet in a east direction to Post No. 5, marked - MIL 13 - 5
Thence, 750 feet in a east direction to Post No. 6, marked - MIL 13 - 6
Thence, 600 feet in a north direction to Post No. 1, marked - MIL 13 - 1

the point of beginning and all posts being 3" X 4" durable plastic pipe.

The number of linear feet claimed in length along the course of the vein from the point of discovery is 10 feet in a east direction and 1490 feet in a west direction, together with 300 feet on each side of the center of the vein or lode for the entire length of the claim.

The general course of the vein or lode is east and west.

To tie this Claim to the Public Survey, begin at the SW corner, Section 2, Township 18 N., Range 51 E., Mt. Diablo P.M., and bear east, 15700 feet and south, 2800 feet to the northeast corner of this Claim.

The work of location consisted of making the maps as provided in NIS 517.040. Dated July 21 A.D., 1987, and filed in duplicate.

Atlas Precious Metals Inc.
P.O. Box 1207
Moab, Utah 84532

By: David C. Mathewson
Its Agent
-Locator-


STATE OF NEVADA)
COUNTY OF EUREKA) SS

Sworn to and acknowledged before me this 31st day of July, 1987, by David C. Mathewson as Agent for Atlas Precious Metals Inc.

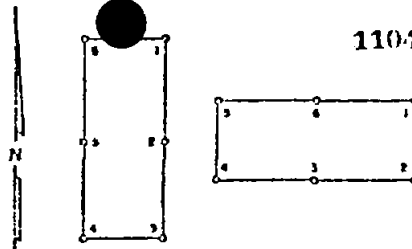
Linda DiMaggio
Notary Public

My Commission Expires:

May 1, 1990



110486



OFFICIAL RECORDS
CLERK, NEVADA
RECORDED
110486
REC. C. 25

RECORDED AT REQUEST OF
Atlas Precious Metals Inc.
Book 161 Page 145.
JUL 20 5 04:38

CERTIFICATE OF LOCATION - NEVADA

THE UNDERSIGNED, hereby certifies that ATLAS PRECIOUS METALS INC., by its Agent, the undersigned, does hereby locate the MH 14 Lode Mining Claim on this 22nd day of May, 1987, situated in the Unknown Mining District, Eureka County, Nevada.

Said Claim is located in the SE(SW) (Quarter) Section(s) 7(8), Township 18 north, Range 52 East, Mt. Diablo P.M., and is more particularly described as follows, to wit:

Beginning at the northeast corner post No. 1,

Thence, 750 feet in a west direction to Post No. 2, marked - MH 14 - 2
Thence, 750 feet in a west direction to Post No. 3, marked - MH 14 - 3
Thence, 600 feet in a south direction to Post No. 4, marked - MH 14 - 4
Thence, 750 feet in a east direction to Post No. 5, marked - MH 14 - 5
Thence, 750 feet in a east direction to Post No. 6, marked - MH 14 - 6
Thence, 600 feet in a north direction to Post No. 1, marked - MH 14 - 1

the point of beginning and all posts being 3" X 4' durable plastic pipe.

The number of linear feet claimed in length along the course of the vein from the point of discovery is 1490 feet in a east direction and 10 feet in a west direction, together with 300 feet on each side of the center of the vein or lode for the entire length of the claim.

The general course of the vein or lode is east and west.

To tie this Claim to the Public Survey, begin at the SW corner, Section 2, Township 18 N., Range 51 E., Mt. Diablo P.M., and bear east, 17200 feet and south, 2800 feet to the northeast corner of this Claim.

The work of location consisted of making the maps as provided in NRS 517.040. Dated July 21 A.D., 1987, and filed in duplicate.

Atlas Precious Metals Inc.
P.O. Box 1207
Moab, Utah 84532

By: David C. Mathewson
Its Agent
-Locator-


STATE OF NEVADA)
COUNTY OF EUREKA) SS

Sworn to and acknowledged before me this 31st day of July, 1987, by David C. Mathewson as Agent for Atlas Precious Metals Inc.

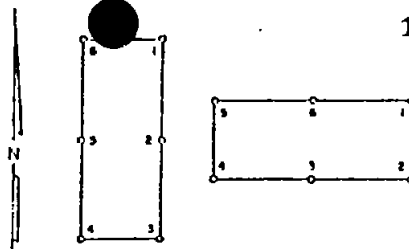
Linda Dimaggio
Notary Public

My Commission Expires:

May 1, 1990



110487



RECEIVED AT REQUEST OF
 Surveying No. 110487
 RECORDED
 OFFICIAL RECORDS
 CLERK COUNTY OF NEVADA
 JUL 21 1987
 REF 6.25

87 AUG 5 PM 3:30

CERTIFICATE OF LOCATION - NEVADA

THE UNDERSIGNED, hereby certifies that ATLAS PRECIOUS METALS INC., by its Agent, the undersigned, does hereby locate the MH 15 Lode Mining Claim on this 22nd day of May, 1987, situated in the Unknown Mining District, Eureka County, Nevada.

Said Claim is located in the SE (Quarter) Section(s) 7 Township 18 north, Range 52 East, Mt. Diablo P.M., and is more particularly described as follows, to wit:

Beginning at the northeast corner post No. 1,

Thence, 750 feet in a west direction to Post No. 2, marked - MH 15 - 2
 Thence, 750 feet in a west direction to Post No. 3, marked - MH 15 - 3
 Thence, 600 feet in a south direction to Post No. 4, marked - MH 15 - 4
 Thence, 750 feet in a east direction to Post No. 5, marked - MH 15 - 5
 Thence, 750 feet in a east direction to Post No. 6, marked - MH 15 - 6
 Thence, 600 feet in a north direction to Post No. 1, marked - MH 15 - 1

the point of beginning and all posts being 3" X 4' durable plastic pipe.

The number of linear feet claimed in length along the course of the vein from the point of discovery is 10 feet in a east direction and 1490 feet in a west direction, together with 300 feet on each side of the center of the vein or lode for the entire length of the claim.

The general course of the vein or lode is east and west.

To tie this Claim to the Public Survey, begin at the SW corner, Section 2, Township 18 N., Range 51 E., Mt. Diablo P.M., and bear east, 15700 feet and south, 3400 feet to the northeast corner of this Claim.

The work of location consisted of making the maps as provided in NIS 517.040. Dated July 21 A.D., 1987, and filed in duplicate.

Atlas Precious Metals Inc.
 P.O. Box 1207
 Moab, Utah 84532

By: David C. Mathewson
 Its Agent
 -Locator-

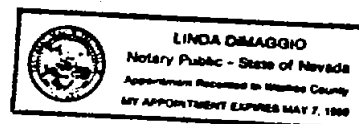
STATE OF NEVADA)
 COUNTY OF EUREKA) SS

Sworn to and acknowledged before me this 31st day of July, 1987, by David C. Mathewson as Agent for Atlas Precious Metals Inc.

Linda DiMaggio
 Notary Public

My Commission Expires:

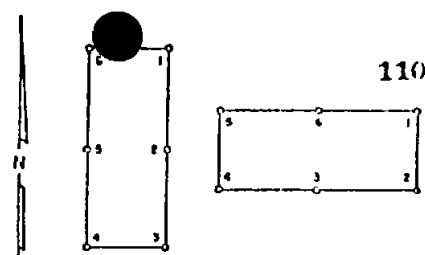
May 7, 1990



RECORDED AT REQUEST OF
Agex Survivors Inc
Box 161, Page 147

AUG 5 P 4: 38

OFFICIAL RECORDS
CANTON OF KENYONIA
KENTON, KENYONIA
FILE # 10188
REC 6-25



THE UNDERSIGNED, hereby certifies that ATLAS PRECIOUS METALS INC., by its Agent, the undersigned, does hereby locate the PM 16 Lode Mining Claim on this 22nd day of May, 1987, situated in the Unknown Mining District, Eureka County, Nevada.

Said Claim is located in the SE(SW) (Quarter) Section(s) 7(8), Township 18 north, Range 52 East, Mt. Diablo P.M., and is more particularly described as follows, to wit:

Beginning at the northeast corner post No. 1,

Thence, 750 feet in a west direction to Post No. 2, marked - MH 16 - 2
 Thence, 750 feet in a west direction to Post No. 3, marked - MH 16 - 3
 Thence, 600 feet in a south direction to Post No. 4, marked - MH 16 - 4
 Thence, 750 feet in a east direction to Post No. 5, marked - MH 16 - 5
 Thence, 750 feet in a east direction to Post No. 6, marked - MH 16 - 6
 Thence, 600 feet in a north direction to Post No. 1, marked - MH 16 - 1

the point of beginning and all posts being 3" X 4' durable plastic pipe

The number of linear feet claimed in length along the course of the vein from the point of discovery is 1490 feet in a east direction and 10 feet in a west direction, together with 300 feet on each side of the center of the vein or lode for the entire length of the claim.

The general course of the vein or lode is east and west.

To tie this Claim to the Public Survey, begin at the SW corner, Section 2, Township 18 N., Range 51 E., Mt. Diablo P.M., and bear east, 17200 feet and south, 3400 feet to the northeast corner of this Claim.

The work of location consisted of making the maps as provided in NRS 517.040. Dated July 21 A.D., 1987, and filed in duplicate.

Atlas Precious Metals Inc.
P.O. Box 1207
Moab, Utah 84532

By: David C. Matheson
Its Agent
-Locator-

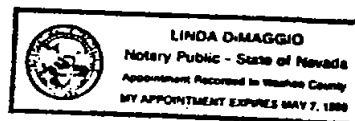
STATE OF NEVADA)
COUNTY OF EUREKA) SS

Sworn to and acknowledged before me this 31st day of July 1987,
by David C. Mathewson as Agent for Atlas Precious Metals Inc.

Arda De Majo
Notary Public

My Commission Expires:

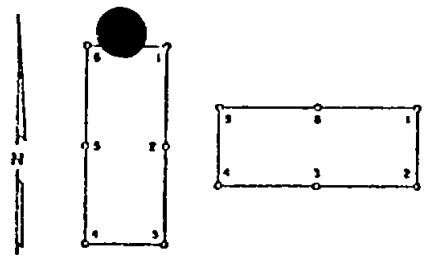
May 7, 1990



110489

 OFFICIAL RECORD
 CLERK OF DISTRICT COURT
 COUNTY OF EUREKA
 REC'D 6.25
 110489

87 JUN 5 PM 3:30

 RECEIVED AT REQUEST OF
 CLERK OF DISTRICT COURT
 COUNTY OF EUREKA


CERTIFICATE OF LOCATION - NEVADA

THE UNDERSIGNED, hereby certifies that ATLAS PRECIOUS METALS INC., by its Agent, the undersigned, does hereby locate the MH 17 Lode Mining Claim on this 22nd day of May, 1987, situated in the Unknown Mining District, Eureka County, Nevada.

Said Claim is located in the SE (Quarter) Section(s) 7 Township 18 north, Range 52 East, Mt. Diablo P.M., and is more particularly described as follows, to wit:

Beginning at the northeast corner post No. 1,

Thence, <u>750</u> feet in a <u>west</u> direction to Post No. 2, marked - MH 17 - 2
Thence, <u>750</u> feet in a <u>west</u> direction to Post No. 3, marked - MH 17 - 3
Thence, <u>600</u> feet in a <u>south</u> direction to Post No. 4, marked - MH 17 - 4
Thence, <u>750</u> feet in a <u>east</u> direction to Post No. 5, marked - MH 17 - 5
Thence, <u>750</u> feet in a <u>east</u> direction to Post No. 6, marked - MH 17 - 6
Thence, <u>600</u> feet in a <u>north</u> direction to Post No. 1, marked - MH 17 - 1

the point of beginning and all posts being 1" X 4" durable plastic pipe.

The number of linear feet claimed in length along the course of the vein from the point of discovery is 10 feet in a east direction and 1490 feet in a west direction, together with 300 feet on each side of the center of the vein or lode for the entire length of the claim.

The general course of the vein or lode is east and west.

To tie this Claim to the Public Survey, begin at the SW corner, Section 2, Township 18 N., Range 51 E., Mt. Diablo P.M., and bear east, 15700 feet and south, 4000 feet to the northeast corner of this Claim.

The work of location consisted of making the maps as provided in NRS 517.040. Dated July 21 A.D., 1987, and filed in duplicate.

Atlas Precious Metals Inc.
P.O. Box 1207
Moab, Utah 84532

By: David C. Mathewson
Its Agent
-Locator-

STATE OF NEVADA)
COUNTY OF EUREKA) SS

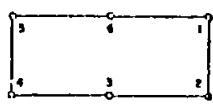
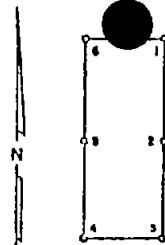
Sworn to and acknowledged before me this 21st day of July, 1987, by David C. Mathewson as Agent for Atlas Precious Metals Inc.

Linda DiMaggio
Notary Public

My Commission Expires:

May 1, 1990





110490

RECORD REQUEST OF
Atlas Precious Metals Inc.
Locator Page 169
87 JUL 5 4:38
OFFICE RECORDS
110490
P.C. 2.5

CERTIFICATE OF LOCATION - NEVADA

THE UNDERSIGNED, hereby certifies that ATLAS PRECIOUS METALS INC., by its Agent, the undersigned, does hereby locate the MH 18 Lode Mining Claim on this 22nd day of May, 1987, situated in the Unknown Mining District, Eureka County, Nevada.

Said Claim is located in the SE(SW) (Quarter) Section(s) 7(8) Township 18 north, Range 52 East, Mt. Diablo P.M., and is more particularly described as follows, to wit:

Beginning at the northeast corner post No. 1,

- Thence, 750 feet in a west direction to Post No. 2, marked - MH 18 - 2
- Thence, 750 feet in a west direction to Post No. 3, marked - MH 18 - 3
- Thence, 600 feet in a south direction to Post No. 4, marked - MH 18 - 4
- Thence, 750 feet in a east direction to Post No. 5, marked - MH 18 - 5
- Thence, 750 feet in a east direction to Post No. 6, marked - MH 18 - 6
- Thence, 600 feet in a north direction to Post No. 1, marked - MH 18 - 1

the point of beginning and all posts being 3" X 4' durable plastic pipe.

The number of linear feet claimed in length along the course of the vein from the point of discovery is 1490 feet in a east direction and 10 feet in a west direction, together with 300 feet on each side of the center of the vein or lode for the entire length of the claim.

The general course of the vein or lode is east and west.

To tie this Claim to the Public Survey, begin at the SW corner, Section 2, Township 18 N., Range 51 E., Mt. Diablo P.M., and bear east, 17200 feet and south, 4000 feet to the northeast corner of this Claim.

The work of location consisted of making the maps as provided in IRS 517.040. Dated July 21 A.D., 1987, and filed in duplicate.

Atlas Precious Metals Inc.
P.O. Box 1207
Moab, Utah 84532


By: David C. Mathewson
Its Agent
-Locator-

STATE OF NEVADA)
COUNTY OF EUREKA) SS

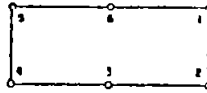
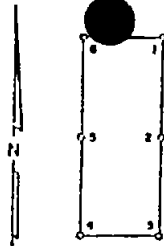
Sworn to and acknowledged before me this 31st day of July, 1987, by David C. Mathewson as Agent for Atlas Precious Metals Inc.

Linda Dimaggio
Notary Public

My Commission Expires:
May 1, 1990



110491



RECORDED AT REQUEST OF
 Apex-Surveying, Inc.
 161 PACE 170
 87 AUG 5 P 4:38
 OFFICIAL RECORDS
 F. B. A. COUNTY CLERK
 EUREKA, NEVADA
 REC 6.15
 110491

CERTIFICATE OF LOCATION - NEVADA

THE UNDERSIGNED, hereby certifies that ATLAS PRECIOUS METALS INC., by its Agent, the undersigned, does hereby locate the MH 19 Lode Mining Claim on this 22nd day of May, 1987, situated in the Unknown Mining District, Eureka County, Nevada.

Said Claim is located in the SE (Quarter) Section(s) 7, Township 18 north, Range 52 East, Mt. Diablo P.M., and is more particularly described as follows, to wit:

Beginning at the northeast corner post No. 1,

Thence, 750 feet in a west direction to Post No. 2, marked - MH 19 - 2
 Thence, 750 feet in a west direction to Post No. 3, marked - MH 19 - 3
 Thence, 600 feet in a south direction to Post No. 4, marked - MH 19 - 4
 Thence, 750 feet in a east direction to Post No. 5, marked - MH 19 - 5
 Thence, 750 feet in a east direction to Post No. 6, marked - MH 19 - 6
 Thence, 600 feet in a north direction to Post No. 1, marked - MH 19 - 1

the point of beginning and all posts being 3" X 4' durable plastic pipe.

The number of linear feet claimed in length along the course of the vein from the point of discovery is 10 feet in a east direction and 1490 feet in a west direction, together with 300 feet on each side of the center of the vein or lode for the entire length of the claim.

The general course of the vein or lode is east and west.

To tie this Claim to the Public Survey, begin at the SW corner, Section 2, Township 18 N., Range 51 E., Mt. Diablo P.M., and bear east, 15700 feet and south, 4600 feet to the northeast corner of this Claim.

The work of location consisted of making the maps as provided in MMS 517.040. Dated July 21 A.D., 1987, and filed in duplicate.

Atlas Precious Metals Inc.
 P.O. Box 1207
 Moab, Utah 84532

By: David C. Mathewson
 Its Agent
 -Locator-


STATE OF NEVADA)
 COUNTY OF EUREKA) SS

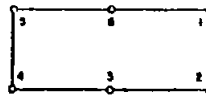
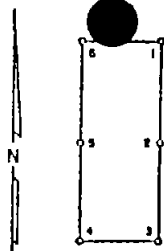
Sworn to and acknowledged before me this 31st day of July, 1987, by David C. Mathewson as Agent for Atlas Precious Metals Inc.

Linda DiMaggio
 Notary Public

My Commission Expires:

May 7, 1990





110492

RECORDED AT REQUEST OF
ATLAS PRECIOUS METALS INC.
FEB 4 1988
FEB 4 1988
FEB 4 1988

87 MAR 5 PM 3:38

RECORDED AT REQUEST OF
ATLAS PRECIOUS METALS INC.
FEB 4 1988
FEB 4 1988
FEB 4 1988

CERTIFICATE OF LOCATION - NEVADA

THE UNDERSIGNED, hereby certifies that ATLAS PRECIOUS METALS INC., by its Agent, the undersigned, does hereby locate the MH 20 Lode Mining Claim on this 22nd day of May, 1987, situated in the Unknown Mining District, Eureka County, Nevada.

Said Claim is located in the SE(SW) (Quarter) Section(s) 7(8), Township 18 north, Range 52 East, Mt. Diablo P.M., and is more particularly described as follows, to wit:

Beginning at the northeast corner post No. 1,

Thence, 750 feet in a west direction to Post No. 2, marked - MH 20 - 2
Thence, 750 feet in a west direction to Post No. 3, marked - MH 20 - 3
Thence, 600 feet in a south direction to Post No. 4, marked - MH 20 - 4
Thence, 750 feet in a east direction to Post No. 5, marked - MH 20 - 5
Thence, 750 feet in a east direction to Post No. 6, marked - MH 20 - 6
Thence, 600 feet in a north direction to Post No. 1, marked - MH 20 - 1

the point of beginning and all posts being 3" X 4' durable plastic pipe.

The number of linear feet claimed in length along the course of the vein from the point of discovery is 1490 feet in a east direction and 10 feet in a west direction, together with 300 feet on each side of the center of the vein or lode for the entire length of the claim.

The general course of the vein or lode is east and west.

To tie this Claim to the Public Survey, begin at the SW corner, Section 2, Township 18 N., Range 51 E., Mt. Diablo P.M., and bear east, 17200 feet and south, 4600 feet to the northeast corner of this Claim.

The work of location consisted of making the maps as provided in MRS 517.040. Dated July 21 A.D., 1987, and filed in duplicate.

Atlas Precious Metals Inc.
P.O. Box 1207
Moab, Utah 84532

By: David C. Mathewson
Its Agent
-Locator-

STATE OF NEVADA)
COUNTY OF EUREKA) SS

Sworn to and acknowledged before me this 31st day of July, 1987, by David C. Mathewson as Agent for Atlas Precious Metals Inc.

Linda DiMaggio
Notary Public

My Commission Expires:

May 1, 1990



110493

87 JUN 5 PM 4:38

RECORDED AT REQUEST OF
JACK SURVEYING
EACH LAST PAGE 121OFFICIAL RECORDS
CLERK OF THE COUNTY
CLERK OF THE COUNTY
CLERK OF THE COUNTY
F. K. C. 25

CERTIFICATE OF LOCATION - NEVADA

THE UNDERSIGNED, hereby certifies that ATLAS PRECIOUS METALS INC., by its Agent, the undersigned, does hereby locate the MH 21 Lode Mining Claim on this 22nd day of May, 1987, situated in the Unknown Mining District, Eureka County, Nevada.

Said Claim is located in the SE(NE) (Quarter) Section(s) 7(18), Township 18 north, Range 52 East, Mt. Diablo P.M., and is more particularly described as follows, to wit:

Beginning at the northeast corner post No. 1,

Thence, 750 feet in a west direction to Post No. 2, marked - MH 21 - 2
 Thence, 750 feet in a west direction to Post No. 3, marked - MH 21 - 3
 Thence, 600 feet in a south direction to Post No. 4, marked - MH 21 - 4
 Thence, 750 feet in a east direction to Post No. 5, marked - MH 21 - 5
 Thence, 750 feet in a east direction to Post No. 6, marked - MH 21 - 6
 Thence, 600 feet in a north direction to Post No. 1, marked - MH 21 - 1

the point of beginning and all posts being 3" X 4" durable plastic pipe.

The number of linear feet claimed in length along the course of the vein from the point of discovery is 10 feet in a east direction and 1490 feet in a west direction, together with 300 feet on each side of the center of the vein or lode for the entire length of the claim.

The general course of the vein or lode is east and west.

To tie this Claim to the Public Survey, begin at the SW corner, Section 2, Township 18 N., Range 51 E., Mt. Diablo P.M., and bear east, 15700 feet and south, 5200 feet to the northeast corner of this Claim.

The work of location consisted of making the maps as provided in NRS 517.040. Dated July 21 A.D., 1987, and filed in duplicate.

Atlas Precious Metals Inc.
P.O. Box 1207
Moab, Utah 84532

By: David C. Mathewson
Its Agent
-Locator-

STATE OF NEVADA)
COUNTY OF EUREKA) SS

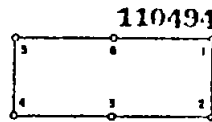
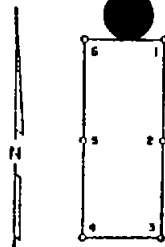
Sworn to and acknowledged before me this 31st day of July, 1987, by David C. Mathewson as Agent for Atlas Precious Metals Inc.

Linda DiMaggio
Notary Public

My Commission Expires:

May 1, 1990





RECORDED REQUEST OF
Linda Dimaggio
BOOK 161 PAGE 173
87 JUL 5 P 4:38
OFFICE RECORDS
CLERK OF DISTRICT COURT
CLERK OF DISTRICT COURT
FILED
JUL 11 1987
REC # C.25

CERTIFICATE OF LOCATION - NEVADA

THE UNDERSIGNED, hereby certifies that ATLAS PRECIOUS METALS INC., by its Agent, the undersigned, does hereby locate the MH 22 Lode Mining Claim on this 22nd day of May, 1987, situated in the Unknown Mining District, Eureka County, Nevada.

Said Claim is located in the SE(NE)(SW)(NW) (Quarter) Section(s) 7(18X8)(17), Township 18 north, Range 52 East, Mt. Diablo P.M., and is more particularly described as follows, to wit:

Beginning at the northeast corner post No. 1,

Thence, <u>750</u> feet in a <u>west</u> direction to Post No. 2, marked - <u>MH 22 - 2</u>
Thence, <u>750</u> feet in a <u>west</u> direction to Post No. 3, marked - <u>MH 22 - 3</u>
Thence, <u>600</u> feet in a <u>south</u> direction to Post No. 4, marked - <u>MH 22 - 4</u>
Thence, <u>750</u> feet in a <u>east</u> direction to Post No. 5, marked - <u>MH 22 - 5</u>
Thence, <u>750</u> feet in a <u>east</u> direction to Post No. 6, marked - <u>MH 22 - 6</u>
Thence, <u>600</u> feet in a <u>north</u> direction to Post No. 1, marked - <u>MH 22 - 1</u>

the point of beginning and all posts being 3" X 4" durable plastic pipe.

The number of linear feet claimed in length along the course of the vein from the point of discovery is 1490 feet in a east direction and 10 feet in a west direction, together with 300 feet on each side of the center of the vein or lode for the entire length of the claim.

The general course of the vein or lode is east and west.

To tie this Claim to the Public Survey, begin at the SW corner, Section 2, Township 18 N., Range 51 E., Mt. Diablo P.M., and bear east, 17200 feet and south, 5200 feet to the northeast corner of this Claim.

The work of location consisted of making the maps as provided in IRS 517.040. Dated July 21 A.D., 1987, and filed in duplicate.

Atlas Precious Metals Inc.
P.O. Box 1207
Moab, Utah 84532


By: David C. Mathewson
Its Agent
-Locator-

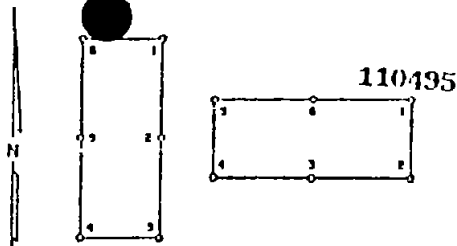
STATE OF NEVADA)
COUNTY OF EUREKA) SS

Sworn to and acknowledged before me this 31st day of July, 1987, by David C. Mathewson as Agent for Atlas Precious Metals Inc.

Linda DiMaggio
Notary Public

My Commission Expires:
May 1, 1990





37 MAY 5 PM 3:38
 RECEIVED AT REQUEST OF
 CLARK COUNTY CLERK
 110495
 REC 6.25
 OFFICIAL RECORD
 110495

CERTIFICATE OF LOCATION - NEVADA

THE UNDERSIGNED, hereby certifies that ATLAS PRECIOUS METALS INC., by its Agent, the undersigned, does hereby locate the MH 23 Lode Mining Claim on this 22nd day of May, 1987, situated in the Unknown Mining District, Eureka County, Nevada.

Said Claim is located in the NE (Quarter) Section(s) 18 Township 18 north, Range 52 East, Mt. Diablo P.M., and is more particularly described as follows, to wit:

Beginning at the northeast corner post No. 1,

Thence, 750 feet in a west direction to Post No. 2, marked - MH 23 - 2
 Thence, 750 feet in a west direction to Post No. 3, marked - MH 23 - 3
 Thence, 600 feet in a south direction to Post No. 4, marked - MH 23 - 4
 Thence, 750 feet in a east direction to Post No. 5, marked - MH 23 - 5
 Thence, 750 feet in a east direction to Post No. 6, marked - MH 23 - 6
 Thence, 600 feet in a north direction to Post No. 1, marked - MH 23 - 1

the point of beginning and all posts being 3" X 4' durable plastic pipe.

The number of linear feet claimed in length along the course of the vein from the point of discovery is 10 feet in a east direction and 1490 feet in a west direction, together with 300 feet on each side of the center of the vein or lode for the entire length of the claim.

The general course of the vein or lode is east and west.

To tie this Claim to the Public Survey, begin at the SW corner, Section 2, Township 18 N., Range 51 E., Mt. Diablo P.M., and bear east, 15700 feet and south, 5800 feet to the northeast corner of this Claim.

The work of location consisted of making the maps as provided in NRS 517.040. Dated July 21 A.D., 1987, and filed in duplicate.

Atlas Precious Metals Inc.
 P.O. Box 1207
 Moab, Utah 84532

By: David C. Mathewson
 Its Agent
 -Locator-

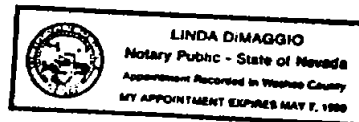
STATE OF NEVADA)
 COUNTY OF EUREKA) SS

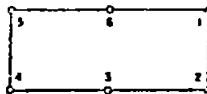
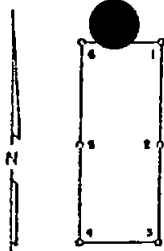
Sworn to and acknowledged before me this 31st day of July, 1987, by David C. Mathewson as Agent for Atlas Precious Metals Inc.

Linda Dimaggio
 Notary Public

My Commission Expires:

May 7, 1990





110496

RECORDED AT REQUEST OF
Atlas Precious Metals Inc.
Survey No. 110496
87 AUG 5 PM 3:38
OFFICE RECORDS
CLERK, CLERK, CLERK
IN NEVADA
FILE NO. 110496
FEB 4 1988

CERTIFICATE OF LOCATION - NEVADA

THE UNDERSIGNED, hereby certifies that ATLAS PRECIOUS METALS INC.,
by its Agent, the undersigned, does hereby locate the MH 24
Lode Mining Claim on this 22nd day of May, 1987, situated in the
Unknown Mining District, Eureka County, Nevada.

Said Claim is located in the NE(NW) (Quarter) Section(s) 12(17)
Township 18 north, Range 52 East, Mt. Diablo P.M., and is
more particularly described as follows, to wit:

Beginning at the northeast corner post No. 1,

Thence, 750 feet in a west direction to Post No. 2, marked - MH 24 - 2
Thence, 750 feet in a west direction to Post No. 3, marked - MH 24 - 3
Thence, 600 feet in a south direction to Post No. 4, marked - MH 24 - 4
Thence, 750 feet in a east direction to Post No. 5, marked - MH 24 - 5
Thence, 750 feet in a east direction to Post No. 6, marked - MH 24 - 6
Thence, 600 feet in a north direction to Post No. 1, marked - MH 24 - 1

the point of beginning and all posts being 3" X 4' durable plastic pipe

The number of linear feet claimed in length along the course of the vein from the
point of discovery is 1490 feet in a east direction and 10 feet in a
west direction, together with 300 feet on each side of the center of the
vein or lode for the entire length of the claim.

The general course of the vein or lode is east and west

To tie this Claim to the Public Survey, begin at the SW corner, Section 2,
Township 18 N., Range 51 E., Mt. Diablo P.M., and bear east, 17200
feet and south, 5800 feet to the northeast corner of this Claim.

The work of location consisted of making the maps as provided in IRS 517.040.
Dated July 21 A.D., 1987, and filed in duplicate.

Atlas Precious Metals Inc.
P.O. Box 1207
Moab, Utah 84532


By: David C. Mathewson
Its Agent
-Locator-

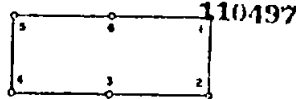
STATE OF NEVADA)
COUNTY OF EUREKA) SS

Sworn to and acknowledged before me this 31st day of July, 1987,
by David C. Mathewson as Agent for Atlas Precious Metals Inc.

Linda DiMaggio
Notary Public

My Commission Expires:
May 1, 1990





OFFICIAL RECORDS
CLERK
JUL 25 1987
PCE 6.25

RECORDED AT REQUEST OF
Atlas Precious Metals Inc.
Book 161 Page 176
37 AUG 5 P 4:38

CERTIFICATE OF LOCATION - NEVADA

THE UNDERSIGNED, hereby certifies that ATLAS PRECIOUS METALS INC., by its Agent, the undersigned, does hereby locate the MH 25 Lode Mining Claim on this 22nd day of May, 1987, situated in the Unknown Mining District, Eureka County, Nevada.

Said Claim is located in the NE (Quarter) Section(s) 18 Township 18 north, Range 52 East, Mt. Diablo P.M., and is more particularly described as follows, to wit:

Beginning at the northeast corner post No. 1,

Thence, 750 feet in a west direction to Post No. 2, marked - MH 25 - 2
Thence, 750 feet in a west direction to Post No. 3, marked - MH 25 - 3
Thence, 600 feet in a south direction to Post No. 4, marked - MH 25 - 4
Thence, 750 feet in a east direction to Post No. 5, marked - MH 25 - 5
Thence, 750 feet in a east direction to Post No. 6, marked - MH 25 - 6
Thence, 600 feet in a north direction to Post No. 1, marked - MH 25 - 1

the point of beginning and all posts being 3" X 4' durable plastic pipe.

The number of linear feet claimed in length along the course of the vein from the point of discovery is 10 feet in a east direction and 1490 feet in a west direction, together with 300 feet on each side of the center of the vein or lode for the entire length of the claim.

The general course of the vein or lode is east and west.

To tie this Claim to the Public Survey, begin at the SW corner, Section 2, Township 18 N., Range 51 E., Mt. Diablo P.M., and bear east, 15700 feet and south, 6400 feet to the northeast corner of this Claim.

The work of location consisted of making the maps as provided in MMS 517.040. Dated July 21 A.D., 1987, and filed in duplicate.

Atlas Precious Metals Inc.
P.O. Box 1207
Moab, Utah 84532

By: David C. Mathewson
Its Agent
-Locator-

STATE OF NEVADA)
COUNTY OF EUREKA) SS

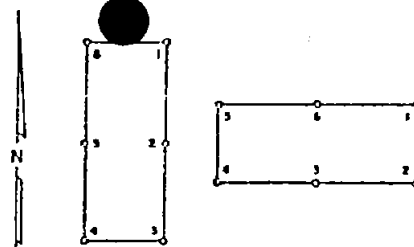
Sworn to and acknowledged before me this 31st day of July, 1987, by David C. Mathewson as Agent for Atlas Precious Metals Inc.

Linda DiMaggio
Notary Public

My Commission Expires:

May 1, 1990





110498

OFFICIAL RECORDS
CLERK, NEVADA
EX-100-110498
FEB 10 1988
REC-6.25

27 AUG 5 4:38

RECORDED AT REQUEST OF
Atlas Precious Metals Inc.
Book 1st Page 177

CERTIFICATE OF LOCATION - NEVADA

THE UNDERSIGNED, hereby certifies that ATLAS PRECIOUS METALS INC., by its Agent, the undersigned, does hereby locate the MH 26 Lode Mining Claim on this 22nd day of May, 1987, situated in the Unknown Mining District, Eureka County, Nevada.

Said Claim is located in the NE(NW) (Quarter) Section(s) 18(17), Township 18 north, Range 52 East, Mt. Diablo P.M., and is more particularly described as follows, to wit:

Beginning at the northeast corner post No. 1,

Thence, 750 feet in a west direction to Post No. 2, marked - MH 26 - 2
Thence, 750 feet in a west direction to Post No. 3, marked - MH 26 - 3
Thence, 600 feet in a south direction to Post No. 4, marked - MH 26 - 4
Thence, 750 feet in a east direction to Post No. 5, marked - MH 26 - 5
Thence, 750 feet in a east direction to Post No. 6, marked - MH 26 - 6
Thence, 600 feet in a north direction to Post No. 1, marked - MH 26 - 1

the point of beginning and all posts being 3" X 4" durable plastic pipe.

The number of linear feet claimed in length along the course of the vein from the point of discovery is 1490 feet in a east direction and 10 feet in a west direction, together with 300 feet on each side of the center of the vein or lode for the entire length of the claim.

The general course of the vein or lode is east and west.

To tie this Claim to the Public Survey, begin at the SW corner, Section 2, Township 18 N., Range 51 E., Mt. Diablo P.M., and bear east, 17200 feet and south, 6400 feet to the northeast corner of this Claim.

The work of location consisted of making the maps as provided in NRS 517.040. Dated July 21 A.D., 1987, and filed in duplicate.

Atlas Precious Metals Inc.
P.O. Box 1207
Moab, Utah 84532

By: David C. Mathewson
Its Agent
-Locator-


STATE OF NEVADA)
COUNTY OF EUREKA) SS

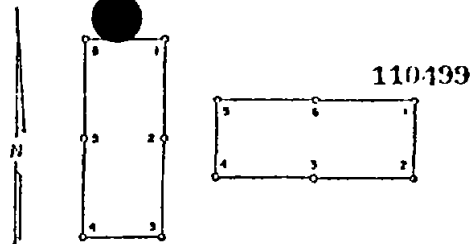
Sworn to and acknowledged before me this 31st day of July, 1987, by David C. Mathewson as Agent for Atlas Precious Metals Inc.

Linda DiMaggio
Notary Public

My Commission Expires:

May 1, 1990





PROPOSED AT REQUEST OF
 David C. Mathewson
 87 AUG 5 10:39
 OFFICIAL RECORDS
 CLERK OF NEVADA
 COUNTY OF EUREKA
 FILE NO. 110499
 REC'D 6.25

CERTIFICATE OF LOCATION - NEVADA

THE UNDERSIGNED, hereby certifies that ATLAS PRECIOUS METALS INC., by its Agent, the undersigned, does hereby locate the MH 27 Lode Mining Claim on this 22nd day of May, 1987, situated in the Unknown Mining District, Eureka County, Nevada.

Said Claim is located in the NE (Quarter) Section(s) 18, Township 18 North, Range 52 East, Mt. Diablo P.M., and is more particularly described as follows, to wit:

Beginning at the northeast corner post No. 1,

Thence, 750 feet in a west direction to Post No. 2, marked - MH 27 - 2
 Thence, 750 feet in a west direction to Post No. 3, marked - MH 27 - 3
 Thence, 600 feet in a south direction to Post No. 4, marked - MH 27 - 4
 Thence, 750 feet in a east direction to Post No. 5, marked - MH 27 - 5
 Thence, 750 feet in a east direction to Post No. 6, marked - MH 27 - 6
 Thence, 600 feet in a north direction to Post No. 1, marked - MH 27 - 1

the point of beginning and all posts being 3" X 4' durable plastic pipe

The number of linear feet claimed in length along the course of the vein from the point of discovery is 10 feet in a east direction and 1490 feet in a west direction, together with 300 feet on each side of the center of the vein or lode for the entire length of the claim.

The general course of the vein or lode is east and west.

To tie this Claim to the Public Survey, begin at the SW corner, Section 2, Township 18 N., Range 51 E., Mt. Diablo P.M., and bear east 15700 feet and south 7000 feet to the northeast corner of this Claim.

The work of location consisted of making the maps as provided in NMS 517.040. Dated July 21 A.D., 1987, and filed in duplicate.

Atlas Precious Metals Inc.
 P.O. Box 1207
 Moab, Utah 84532

By: David C. Mathewson
 Its Agent
 -Locator-


STATE OF NEVADA)
 COUNTY OF EUREKA) SS

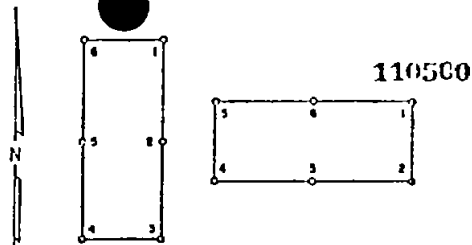
Sworn to and acknowledged before me this 31st day of July, 1987, by David C. Mathewson as Agent for Atlas Precious Metals Inc.

Linda DiMaggio
 Notary Public

My Commission Expires:

May 1, 1990





RECORDED AT REQUEST OF
 CLARK COUNTY, NEVADA
 8/10/85 p4:39
 REC'D 6-25

CERTIFICATE OF LOCATION - NEVADA

THE UNDERSIGNED, hereby certifies that ATLAS PRECIOUS METALS INC., by its Agent, the undersigned, does hereby locate the MH 28 Lode Mining Claim on this 22nd day of May, 1987, situated in the Unknown Mining District, Eureka County, Nevada.

Said Claim is located in the NE(NW) (Quarter) Section(s) 18(17), Township 18 north, Range 52 East, Mt. Diablo P.M., and is more particularly described as follows, to wit:

Beginning at the northeast corner post No. 1,

Thence, 750 feet in a west direction to Post No. 2, marked - MH 28 - 2
 Thence, 750 feet in a west direction to Post No. 3, marked - MH 28 - 3
 Thence, 600 feet in a south direction to Post No. 4, marked - MH 28 - 4
 Thence, 750 feet in a east direction to Post No. 5, marked - MH 28 - 5
 Thence, 750 feet in a east direction to Post No. 6, marked - MH 28 - 6
 Thence, 600 feet in a north direction to Post No. 1, marked - MH 28 - 1

the point of beginning and all posts being 3" X 4' durable plastic pipe.

The number of linear feet claimed in length along the course of the vein from the point of discovery is 1490 feet in a east direction and 10 feet in a west direction, together with 300 feet on each side of the center of the vein or lode for the entire length of the claim.

The general course of the vein or lode is east and west.

To tie this Claim to the Public Survey, begin at the SW corner, Section 2, Township 18 N., Range 51 E., Mt. Diablo P.M., and bear east, 17200 feet and south, 7000 feet to the northeast corner of this Claim.

The work of location consisted of making the maps as provided in NRS 517.040. Dated July 21 A.D., 1987, and filed in duplicate.

Atlas Precious Metals Inc.
 P.O. Box 1207
 Moab, Utah 84532

By: David C. Mathewson
 Its Agent
 -Locator-

STATE OF NEVADA)
 COUNTY OF EUREKA) SS

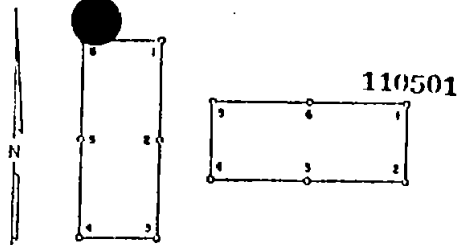
Sworn to and acknowledged before me this 31st day of July, 1987, by David C. Mathewson as Agent for Atlas Precious Metals Inc.

Linda DiMaggio
 Notary Public

My Commission Expires:

May 7, 1990





RECORDED AT REQUEST OF
 David C. Mathewson
 87 AUG 5 P 4:39
 OFFICIAL RECORDS
 CLARK COUNTY, NEVADA
 FILE NO. 110501
 REC 6.25

CERTIFICATE OF LOCATION - NEVADA

THE UNDERSIGNED, hereby certifies that ATLAS PRECIOUS METALS INC.,
 by its Agent, the undersigned, does hereby locate the MH 29
 Lode Mining Claim on this 22nd day of May, 1987, situated in the
Unknown Mining District, Eureka County, Nevada.

Said Claim is located in the NE(SE) (Quarter) Section(s) 18(18),
 Township 18 north, Range 52 East, Mt. Diablo P.M., and is
 more particularly described as follows, to wit:

Beginning at the northeast corner post No. 1,

Thence, 750 feet in a west direction to Post No. 2, marked - MH 29 - 2
 Thence, 750 feet in a west direction to Post No. 3, marked - MH 29 - 3
 Thence, 600 feet in a south direction to Post No. 4, marked - MH 29 - 4
 Thence, 750 feet in a east direction to Post No. 5, marked - MH 29 - 5
 Thence, 750 feet in a east direction to Post No. 6, marked - MH 29 - 6
 Thence, 600 feet in a north direction to Post No. 1, marked - MH 29 - 1

the point of beginning and all posts being 3" X 4' durable plastic pipe.

The number of linear feet claimed in length along the course of the vein from the
 point of discovery is 10 feet in a east direction and 1490 feet in a
west direction, together with 300 feet on each side of the center of the
 vein or lode for the entire length of the claim.

The general course of the vein or lode is east and west.

To tie this Claim to the Public Survey, begin at the SW corner, Section 2,
 Township 18 N., Range 51 E., Mt. Diablo P.M., and bear east, 15700
 feet and south, 7600 feet to the northeast corner of this Claim.

The work of location consisted of making the maps as provided in NRS 517.040.
 Dated July 21 A.D., 1987, and filed in duplicate.

Atlas Precious Metals Inc.
 P.O. Box 1207
 Moab, Utah 84532

By: David C. Mathewson
 Its Agent
 -Locator-

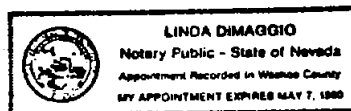
STATE OF NEVADA)
 COUNTY OF EUREKA) SS

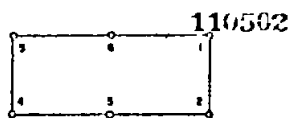
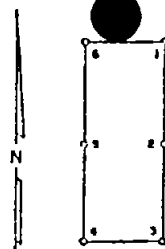
Sworn to and acknowledged before me this 31st day of July, 1987,
 by David C. Mathewson as Agent for Atlas Precious Metals Inc.

Linda Di Maggio
 Notary Public

My Commission Expires:

May 1, 1990





87 AUG 5 4:39
OFFICIAL RECORDS
CLERK OF COUNTY CLERK
110502
FEE \$6.25
APPROX. Surveying Fee
LOC. 1st PAGE 181

CERTIFICATE OF LOCATION - NEVADA

THE UNDERSIGNED, hereby certifies that ATLAS PRECIOUS METALS INC., by its Agent, the undersigned, does hereby locate the MH 30 Lode Mining Claim on this 22nd day of May, 1987, situated in the Unknown Mining District, Eureka County, Nevada.

Said Claim is located in the NE(SE)(NW)(SW) (Quarter) Section(s) 18 18 17 17, Township 18 north, Range 52 East, Mt. Diablo P.M., and is more particularly described as follows, to wit:

Beginning at the northeast corner post No. 1,

Thence, 750 feet in a west direction to Post No. 2, marked - MH 30 - 2
Thence, 750 feet in a west direction to Post No. 3, marked - MH 30 - 3
Thence, 600 feet in a south direction to Post No. 4, marked - MH 30 - 4
Thence, 750 feet in a east direction to Post No. 5, marked - MH 30 - 5
Thence, 750 feet in a east direction to Post No. 6, marked - MH 30 - 6
Thence, 600 feet in a north direction to Post No. 1, marked - MH 30 - 1

the point of beginning and all posts being 3" X 4' durable plastic pipe.

The number of linear feet claimed in length along the course of the vein from the point of discovery is 1490 feet in a east direction and 10 feet in a west direction, together with 300 feet on each side of the center of the vein or lode for the entire length of the claim.

The general course of the vein or lode is east and west.

To tie this Claim to the Public Survey, begin at the SW corner, Section 2, Township 18 N., Range 51 E., Mt. Diablo P.M., and bear east, 17200 feet and south, 7600 feet to the northeast corner of this Claim.

The work of location consisted of making the maps as provided in NRS 517.040. Dated July 21 A.D., 1987, and filed in duplicate.

Atlas Precious Metals Inc.
P.O. Box 1207
Moab, Utah 84532

By: David C. Mathewson
Its Agent
-Locator-

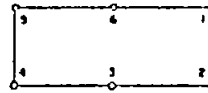

STATE OF NEVADA)
COUNTY OF EUREKA) SS

Sworn to and acknowledged before me this 31st day of July, 1987, by David C. Mathewson as Agent for Atlas Precious Metals Inc.

Linda DiMaggio
Notary Public

My Commission Expires:
May 7, 1990





110503

RECORDED AT REQUEST OF
Atlas Precious Metals Inc.
110503
FEE \$6.25
JUL 21 1987
5 4:39

CERTIFICATE OF LOCATION - NEVADA

THE UNDERSIGNED, hereby certifies that ATLAS PRECIOUS METALS INC., by its Agent, the undersigned, does hereby locate the MH 31 Lode Mining Claim on this 22nd day of May, 1987, situated in the Unknown Mining District, Eureka County, Nevada.

Said Claim is located in the SE (Quarter) Section(s) 18 Township 18 north, Range 52 East, Mt. Diablo P.M., and is more particularly described as follows, to wit:

Beginning at the northeast corner post No. 1,

- Thence, 750 feet in a west direction to Post No. 2, marked - MH 31 - 2
- Thence, 750 feet in a west direction to Post No. 3, marked - MH 31 - 3
- Thence, 600 feet in a south direction to Post No. 4, marked - MH 31 - 4
- Thence, 750 feet in a east direction to Post No. 5, marked - MH 31 - 5
- Thence, 750 feet in a east direction to Post No. 6, marked - MH 31 - 6
- Thence, 600 feet in a north direction to Post No. 1, marked - MH 31 - 1

the point of beginning and all posts being 3" X 4" durable plastic pipe.

The number of linear feet claimed in length along the course of the vein from the point of discovery is 10 feet in a east direction and 1490 feet in a west direction, together with 300 feet on each side of the center of the vein or lode for the entire length of the claim.

The general course of the vein or lode is east and west.

To tie this Claim to the Public Survey, begin at the SW corner, Section 2, Township 18 N., Range 51 E., Mt. Diablo P.M., and bear east, 15700 feet and south, 8200 feet to the northeast corner of this Claim.

The work of location consisted of making the maps as provided in NRS 517.040. Dated July 21 A.D., 1987, and filed in duplicate.

Atlas Precious Metals Inc.
P.O. Box 1207
Moab, Utah 84532

By: David C. Mathewson
Its Agent
-Locator-

STATE OF NEVADA)
COUNTY OF EUREKA) SS

Sworn to and acknowledged before me this 31st day of July, 1987, by David C. Mathewson as Agent for Atlas Precious Metals Inc.

Linda DiMaggio
Notary Public

My Commission Expires:
May 7, 1990

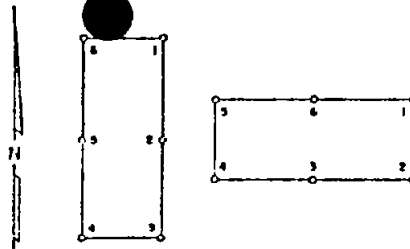


110504

RECORDS SECTION
CLERK
FEB 6 1987
110504

7/10/87 P 4:39

RECORDED AT REQUEST OF
Atlas Precious Metals Inc.
EUREKA, CALIF. PAGE 183



CERTIFICATE OF LOCATION - NEVADA

THE UNDERSIGNED, hereby certifies that ATLAS PRECIOUS METALS INC., by its Agent, the undersigned, does hereby locate the MH 32 Lode Mining Claim on this 22nd day of May, 1987, situated in the Unknown Mining District, Eureka County, Nevada.

Said Claim is located in the SE(SW) (Quarter) Section(s) 18(17), Township 18 north, Range 52 East, Mt. Diablo P.M., and is more particularly described as follows, to wit:

Beginning at the northeast corner post No. 1,

Thence, 750 feet in a west direction to Post No. 2, marked - MH 32 - 2
Thence, 750 feet in a west direction to Post No. 3, marked - MH 32 - 3
Thence, 600 feet in a south direction to Post No. 4, marked - MH 32 - 4
Thence, 750 feet in a east direction to Post No. 5, marked - MH 32 - 5
Thence, 750 feet in a east direction to Post No. 6, marked - MH 32 - 6
Thence, 600 feet in a north direction to Post No. 1, marked - MH 32 - 1

the point of beginning and all posts being 3" X 4" durable plastic pipe.

The number of linear feet claimed in length along the course of the vein from the point of discovery is 1490 feet in a east direction and 10 feet in a west direction, together with 300 feet on each side of the center of the vein or lode for the entire length of the claim.

The general course of the vein or lode is east and west.

To tie this Claim to the Public Survey, begin at the SW corner, Section 2, Township 18 N., Range 51 E., Mt. Diablo P.M., and bear east, 17200 feet and south, 8200 feet to the northeast corner of this Claim.

The work of location consisted of making the maps as provided in NRS 517.040. Dated July 21 A.D., 1987, and filed in duplicate.

Atlas Precious Metals Inc.
P.O. Box 1207
Moab, Utah 84532

By: David C. Mathewson
Its Agent
-Locator-

STATE OF NEVADA)
COUNTY OF EUREKA) SS

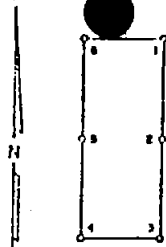
Sworn to and acknowledged before me this 31st day of July, 1987, by David C. Mathewson as Agent for Atlas Precious Metals Inc.

Linda DiMaggio
Notary Public

My Commission Expires:

May 7, 1990





110505

OFFICIAL RECORDS
CLERK
COUNTY OF EUREKA
STATE OF NEVADA
FILED
JUL 25 1987
REC # 6-25

87 AUG 5 P 11:39

RECORDED AT REQUEST OF
Atlas Precious Metals Inc.
LOCAL 161 PAGE 184

CERTIFICATE OF LOCATION - NEVADA

THE UNDERSIGNED, hereby certifies that ATLAS PRECIOUS METALS INC., by its Agent, the undersigned, does hereby locate the MH 33 Lode Mining Claim on this 22nd day of May, 1987, situated in the Unknown Mining District, Eureka County, Nevada.

Said Claim is located in the SE (Quarter) Section(s) 18, Township 18 north, Range 52 East, Mt. Diablo P.M., and is more particularly described as follows, to wit:

Beginning at the northeast corner post No. 1,

Thence, 750 feet in a west direction to Post No. 2, marked - MH 33 - 2
Thence, 750 feet in a west direction to Post No. 3, marked - MH 33 - 3
Thence, 600 feet in a south direction to Post No. 4, marked - MH 33 - 4
Thence, 750 feet in a east direction to Post No. 5, marked - MH 33 - 5
Thence, 750 feet in a east direction to Post No. 6, marked - MH 33 - 6
Thence, 600 feet in a north direction to Post No. 1, marked - MH 33 - 1

the point of beginning and all posts being 3" X 4' durable plastic pipe.

The number of linear feet claimed in length along the course of the vein from the point of discovery is 10 feet in a east direction and 1490 feet in a west direction, together with 300 feet on each side of the center of the vein or lode for the entire length of the claim.

The general course of the vein or lode is east and west.

To tie this Claim to the Public Survey, begin at the SW corner, Section 2, Township 18 N., Range 52 E., Mt. Diablo P.M., and bear east, 15700 feet and south, 8800 feet to the northeast corner of this Claim.

The work of location consisted of making the maps as provided in IRS 517.040. Dated July 21 A.D., 1987, and filed in duplicate.

Atlas Precious Metals Inc.
P.O. Box 1207
Hoab, Utah 84532

By: David C. Mathewson
Its Agent
-Locator-


STATE OF NEVADA)
COUNTY OF EUREKA) SS

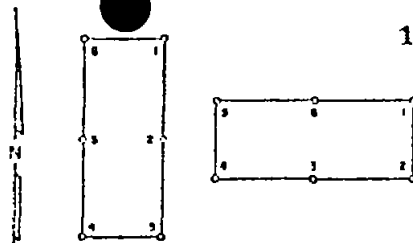
Sworn to and acknowledged before me this 31st day of July, 1987, by David C. Mathewson as Agent for Atlas Precious Metals Inc.

Linda DiMaggio
Notary Public

My Commission Expires:

May 1, 1990





110506

OFFICIAL RECORDS
CLERK, NEVADA
FEB 25 1987
C. 25

87-035 P. 4.39

RECORDED PROTEST 087
Atlas Precious Metals Inc.
Linda Dimaggio
Page 1155

CERTIFICATE OF LOCATION - NEVADA

THE UNDERSIGNED, hereby certifies that ATLAS PRECIOUS METALS INC., by its Agent, the undersigned, does hereby locate the MH 34 Lode Mining Claim on this 22nd day of May, 1987, situated in the Unknown Mining District, Eureka County, Nevada.

Said Claim is located in the SE(SW) (Quarter) Section(s) 18(17), Township 18 north, Range 52 East, Mt. Diablo P.M., and is more particularly described as follows, to wit:

Beginning at the northeast corner post No. 1,

Thence, 750 feet in a west direction to Post No. 2, marked - MH 34 - 2
Thence, 750 feet in a west direction to Post No. 3, marked - MH 34 - 3
Thence, 600 feet in a south direction to Post No. 4, marked - MH 34 - 4
Thence, 750 feet in a east direction to Post No. 5, marked - MH 34 - 5
Thence, 750 feet in a east direction to Post No. 6, marked - MH 34 - 6
Thence, 600 feet in a north direction to Post No. 1, marked - MH 34 - 1

the point of beginning and all posts being 3" X 4' durable plastic pipe.

The number of linear feet claimed in length along the course of the vein from the point of discovery is 1490 feet in a east direction and 10 feet in a west direction, together with 300 feet on each side of the center of the vein or lode for the entire length of the claim.

The general course of the vein or lode is east and west.

To tie this Claim to the Public Survey, begin at the SW corner, Section 2, Township 18 N., Range 51 E., Mt. Diablo P.M., and bear east, 17200 feet and south, 8800 feet to the northeast corner of this Claim.

The work of location consisted of making the maps as provided in NRS 517.040. Dated July 21 A.D., 1987, and filed in duplicate.

Atlas Precious Metals Inc.
P.O. Box 1207
Moab, Utah 84532

By: David C. Mathewson
Its Agent
-Locator-

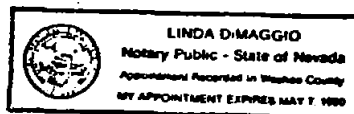
STATE OF NEVADA)
COUNTY OF EUREKA) SS

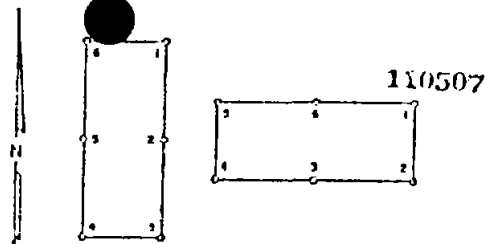
Sworn to and acknowledged before me this 31st day of July, 1987, by David C. Mathewson as Agent for Atlas Precious Metals Inc.

Linda Dimaggio
Notary Public

My Commission Expires:

May 7, 1990





OFFICE AT RECORDS
CLERK OF COUNTY OF EUREKA
110507
FEE \$6.25
87 JUL 5 PM 3:39
RECEIVED REQUEST OF
CLERK OF COUNTY OF EUREKA
110507

CERTIFICATE OF LOCATION - NEVADA

THE UNDERSIGNED, hereby certifies that ATLAS PRECIOUS METALS INC., by its Agent, the undersigned, does hereby locate the MH 35 Lode Mining Claim on this 22nd day of May, 1987, situated in the Unknown Mining District, Eureka County, Nevada.

Said Claim is located in the SE (Quarter) Section(s) 18, Township 18 north, Range 52 East, Mt. Diablo P.M., and is more particularly described as follows, to wit:

Beginning at the northeast corner post No. 1,

Thence, 750 feet in a west direction to Post No. 2, marked - MH 35 - 2
Thence, 750 feet in a west direction to Post No. 3, marked - MH 35 - 3
Thence, 600 feet in a south direction to Post No. 4, marked - MH 35 - 4
Thence, 750 feet in a east direction to Post No. 5, marked - MH 35 - 5
Thence, 750 feet in a east direction to Post No. 6, marked - MH 35 - 6
Thence, 600 feet in a north direction to Post No. 1, marked - MH 35 - 1

the point of beginning and all posts being 3" X 4" durable plastic pipe.

The number of linear feet claimed in length along the course of the vein from the point of discovery is 10 feet in a east direction and 1490 feet in a west direction, together with 300 feet on each side of the center of the vein or lode for the entire length of the claim.

The general course of the vein or lode is east and west.

To tie this Claim to the Public Survey, begin at the SW corner, Section 2, Township 18 N., Range 51 E., Mt. Diablo P.M., and bear east, 15700 feet and south, 9400 feet to the northeast corner of this Claim.

The work of location consisted of making the maps as provided in MMS 517.040. Dated July 21 A.D., 1987, and filed in duplicate.

Atlas Precious Metals Inc.
P.O. Box 1207
Moab, Utah 84532

By: David C. Mathewson
Its Agent
-Locator-


STATE OF NEVADA) ss
COUNTY OF EUREKA)

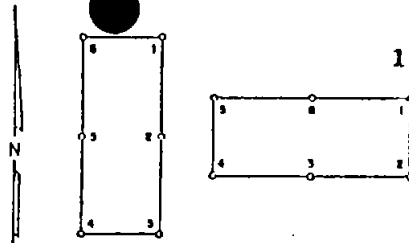
Sworn to and acknowledged before me this 31st day of July, 1987, by David C. Mathewson as Agent for Atlas Precious Metals Inc.

Linda Dimaggio
Notary Public

My Commission Expires:

May 7, 1990





110508

RECORDED AT REQUEST OF
Atlas Precious Metals Inc.
June 16, 1987
Official Records
County of Eureka
110508
6-25-87

RECORDED AT REQUEST OF
Atlas Precious Metals Inc.
June 16, 1987
Official Records
County of Eureka
110508
6-25-87

CERTIFICATE OF LOCATION - NEVADA

THE UNDERSIGNED, hereby certifies that ATLAS PRECIOUS METALS INC., by its Agent, the undersigned, does hereby locate the MH 36 Lode Mining Claim on this 22nd day of May, 1987, situated in the Unknown Mining District, Eureka County, Nevada.

Said Claim is located in the SE(SW) (Quarter) Section(s) 18(17), Township 18 north, Range 52 East, Mt. Diablo P.M., and is more particularly described as follows, to wit:

Beginning at the northeast corner post No. 1,

Thence, <u>750</u> feet in a <u>west</u> direction to Post No. 2, marked - <u>MH 36</u> - <u>2</u>
Thence, <u>750</u> feet in a <u>west</u> direction to Post No. 3, marked - <u>MH 36</u> - <u>3</u>
Thence, <u>600</u> feet in a <u>south</u> direction to Post No. 4, marked - <u>MH 36</u> - <u>4</u>
Thence, <u>750</u> feet in a <u>east</u> direction to Post No. 5, marked - <u>MH 36</u> - <u>5</u>
Thence, <u>750</u> feet in a <u>east</u> direction to Post No. 6, marked - <u>MH 36</u> - <u>6</u>
Thence, <u>600</u> feet in a <u>north</u> direction to Post No. 1, marked - <u>MH 36</u> - <u>1</u>

the point of beginning and all posts being 3" X 4' durable plastic pipe.

The number of linear feet claimed in length along the course of the vein from the point of discovery is 1490 feet in a east direction and 10 feet in a west direction, together with 300 feet on each side of the center of the vein or lode for the entire length of the claim.

The general course of the vein or lode is east and west.

To tie this Claim to the Public Survey, begin at the SW corner, Section 2, Township 18 N., Range 51 E., Mt. Diablo P.M., and bear east, 17200 feet and south, 9400 feet to the northeast corner of this Claim.

The work of location consisted of making the maps as provided in MRS 517.040. Dated July 21 A.D., 1987, and filed in duplicate.

Atlas Precious Metals Inc.
P.O. Box 1207
Moab, Utah 84532

By: David C. Mathewson
Its Agent
-Locator-


STATE OF NEVADA)
COUNTY OF EUREKA) SS

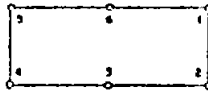
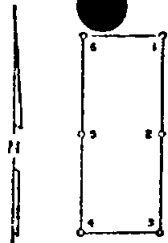
Sworn to and acknowledged before me this 31st day of July, 1987, by David C. Mathewson as Agent with Atlas Precious Metals Inc.

Linda Dimaggio
Notary Public

My Commission Expires:

May 7, 1990





110509

OFFICIAL RECORDS
CLERK OF DISTRICT COURT
JULY 1987
110509

87 AUG 5 4:39

MICROFILM REQUEST OF
JULY 1987

CERTIFICATE OF LOCATION - NEVADA

THE UNDERSIGNED, hereby certifies that ATLAS PRECIOUS METALS INC., by its Agent, the undersigned, does hereby locate the MH 37 Lode Mining Claim on this 22nd day of May, 1987, situated in the Unknown Mining District, Eureka County, Nevada.

Said Claim is located in the SE(NE) (Quarter) Section(s) 18(19), Township 18 north, Range 52 East, Mt. Diablo P.M., and is more particularly described as follows, to wit:

Beginning at the northeast corner post No. 1,

Thence, <u>750</u> feet in a <u>west</u> direction to Post No. 2, marked - <u>MH 37 - 2</u>
Thence, <u>750</u> feet in a <u>west</u> direction to Post No. 3, marked - <u>MH 37 - 3</u>
Thence, <u>600</u> feet in a <u>south</u> direction to Post No. 4, marked - <u>MH 37 - 4</u>
Thence, <u>750</u> feet in a <u>east</u> direction to Post No. 5, marked - <u>MH 37 - 5</u>
Thence, <u>750</u> feet in a <u>east</u> direction to Post No. 6, marked - <u>MH 37 - 6</u>
Thence, <u>600</u> feet in a <u>north</u> direction to Post No. 1, marked - <u>MH 37 - 1</u>

the point of beginning and all posts being 3" X 4" durable plastic pipe.

The number of linear feet claimed in length along the course of the vein from the point of discovery is 10 feet in a east direction and 1490 feet in a west direction, together with 300 feet on each side of the center of the vein or lode for the entire length of the claim.

The general course of the vein or lode is east and west.

To tie this Claim to the Public Survey, begin at the SW corner, Section 2, Township 18 N., Range 51 E., Mt. Diablo P.M., and bear east, 15700 feet and south, 10000 feet to the northeast corner of this Claim.

The work of location consisted of making the maps as provided in NRS 517.040. Dated July 21 A.D., 1987, and filed in duplicate.

Atlas Precious Metals Inc.
P.O. Box 1207
Moab, Utah 84532

By: David C. Mathewson
Its Agent
-Locator-


STATE OF NEVADA)
COUNTY OF EUREKA) SS

Sworn to and acknowledged before me this 31st day of July, 1987, by David C. Mathewson as Agent for Atlas Precious Metals Inc.

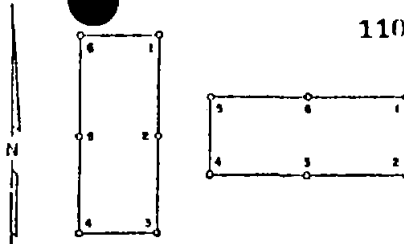
Linda DiMaggio
Notary Public

My Commission Expires:

May 1, 1990



110510



RECORD REQUEST OF
 STATE OF NEVADA
 COUNTY OF EUREKA
 REC'D 87 JUL 5 P4:39
 110510
 Fee \$6.25

CERTIFICATE OF LOCATION - NEVADA

THE UNDERSIGNED, hereby certifies that ATLAS PRECIOUS METALS INC., by its Agent, the undersigned, does hereby locate the MH 38 Lode Mining Claim on this 22nd day of May, 1987, situated in the Unknown Mining District, Eureka County, Nevada.

Said Claim is located in the SE(SW)(NE)(NW) (Quarter) Section(s) 18(17)(19)(20), Township 18 north, Range 52 East, Mt. Diablo P.M., and is more particularly described as follows, to wit:

Beginning at the northeast corner post No. 1,

Thence, <u>750</u> feet in a <u>west</u> direction to Post No. 2, marked - <u>MH 38 - 2</u>
Thence, <u>750</u> feet in a <u>west</u> direction to Post No. 3, marked - <u>MH 38 - 3</u>
Thence, <u>600</u> feet in a <u>south</u> direction to Post No. 4, marked - <u>MH 38 - 4</u>
Thence, <u>750</u> feet in a <u>east</u> direction to Post No. 5, marked - <u>MH 38 - 5</u>
Thence, <u>750</u> feet in a <u>east</u> direction to Post No. 6, marked - <u>MH 38 - 6</u>
Thence, <u>600</u> feet in a <u>north</u> direction to Post No. 1, marked - <u>MH 38 - 1</u>

the point of beginning and all posts being 3" X 4' durable plastic pipe.

The number of linear feet claimed in length along the course of the vein from the point of discovery is 1490 feet in a east direction and 10 feet in a west direction, together with 300 feet on each side of the center of the vein or lode for the entire length of the claim.

The general course of the vein or lode is east and west.

To tie this Claim to the Public Survey, begin at the SW corner, Section 2, Township 18 N., Range 51 E., Mt. Diablo P.M., and bear east, 17200 feet and south, 10000 feet to the northeast corner of this Claim.

The work of location consisted of making the maps as provided in IRS 517.040. Dated July 21 A.D., 1987, and filed in duplicate.

Atlas Precious Metals Inc.
 P.O. Box 1207
 Moab, Utah 84532

By: David C. Mathewson
 Its Agent
 -Locator-


STATE OF NEVADA)
 COUNTY OF EUREKA) SS

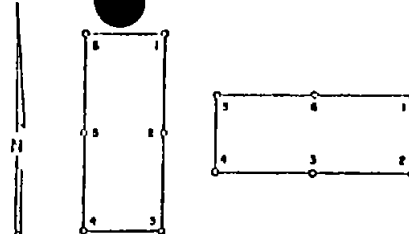
Sworn to and acknowledged before me this 31st day of July, 1987, by David C. Mathewson as Agent for Atlas Precious Metals Inc.

Linda Dimaggio
 Notary Public

My Commission Expires:

May 7, 1990





110511

RECORDED AT REQUEST OF
Atlas Precious Metals Inc.
FILED IN EUREKA COUNTY
JUL 25 1987
87 JUL 5 P 4:39

CERTIFICATE OF LOCATION - NEVADA

THE UNDERSIGNED, hereby certifies that ATLAS PRECIOUS METALS INC., by its Agent, the undersigned, does hereby locate the MH 39 Lode Mining Claim on this 22nd day of May, 1987, situated in the Unknown Mining District, Eureka County, Nevada.

Said Claim is located in the NE (Quarter) Section(s) 19, Township 18 north, Range 52 East, Mt. Diablo P.M., and is more particularly described as follows, to wit:

Beginning at the northeast corner post No. 1,

- Thence, 750 feet in a west direction to Post No. 2, marked - MH 39 - 2
- Thence, 750 feet in a west direction to Post No. 3, marked - MH 39 - 3
- Thence, 600 feet in a south direction to Post No. 4, marked - MH 39 - 4
- Thence, 750 feet in a east direction to Post No. 5, marked - MH 39 - 5
- Thence, 750 feet in a east direction to Post No. 6, marked - MH 39 - 6
- Thence, 600 feet in a north direction to Post No. 1, marked - MH 39 - 1

the point of beginning and all posts being 3" X 4' durable plastic pipe.

The number of linear feet claimed in length along the course of the vein from the point of discovery is 10 feet in a east direction and 1490 feet in a west direction, together with 300 feet on each side of the center of the vein or lode for the entire length of the claim.

The general course of the vein or lode is east and west.

To tie this Claim to the Public Survey, begin at the SW corner, Section 2, Township 18 N., Range 51 E., Mt. Diablo P.M., and bear east, 15700 feet and south, 10600 feet to the northeast corner of this Claim.

The work of location consisted of making the maps as provided in NIS 517.040. Dated July 21 A.D., 1987, and filed in duplicate.

Atlas Precious Metals Inc.
P.O. Box 1207
Moab, Utah 84532

By: David C. Mathewson
Its Agent
-Locator-

STATE OF NEVADA)
COUNTY OF EUREKA) SS

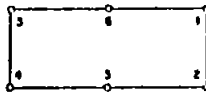
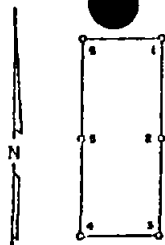
Sworn to and acknowledged before me this 31st day of July, 1987, by David C. Mathewson as Agent for Atlas Precious Metals Inc.

Linda DiMaggio
Notary Public

My Commission Expires:

May 7, 1990





110512

RECEIVED REQUEST OF
David C. Mathewson, 7/1/87
JUL 1 1987
OFFICIAL RECORDS
CLERK OF THE COUNTY OF NEVADA
JUL 1 1987
110512
REC # 6.25

21 AUG 5 P 4:39

CERTIFICATE OF LOCATION - NEVADA

THE UNDERSIGNED, hereby certifies that ATLAS PRECIOUS METALS INC., by its Agent, the undersigned, does hereby locate the MH 40 Lode Mining Claim on this 22nd day of May, 1987, situated in the Unknown Mining District, Eureka County, Nevada.

Said Claim is located in the NE(NW) (Quarter) Section(s) 19(20), Township 18 north, Range 52 East, Mt. Diablo P.M., and is more particularly described as follows, to wit:

Beginning at the northeast corner post No. 1,

Thence, 750 feet in a west direction to Post No. 2, marked - MH 40 - 2
Thence, 750 feet in a west direction to Post No. 3, marked - MH 40 - 3
Thence, 600 feet in a south direction to Post No. 4, marked - MH 40 - 4
Thence, 750 feet in a east direction to Post No. 5, marked - MH 40 - 5
Thence, 750 feet in a east direction to Post No. 6, marked - MH 40 - 6
Thence, 600 feet in a north direction to Post No. 1, marked - MH 40 - 1

the point of beginning and all posts being 3" X 4' durable plastic pipe.

The number of linear feet claimed in length along the course of the vein from the point of discovery is 1490 feet in a east direction and 10 feet in a west direction, together with 100 feet on each side of the center of the vein or lode for the entire length of the claim.

The general course of the vein or lode is east and west.

To tie this Claim to the Public Survey, begin at the SW corner, Section 2, Township 18 N., Range 51 E., Mt. Diablo P.M., and bear east, 17200 feet and south, 10600 feet to the northeast corner of this Claim.

The work of location consisted of making the maps as provided in NRS 517.040. Dated July 21 A.D., 1987, and filed in duplicate.

Atlas Precious Metals Inc.
P.O. Box 1207
Moab, Utah 84532

By: David C. Mathewson
Its Agent
-Locator-

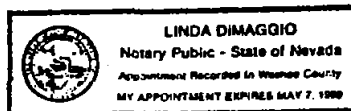
STATE OF NEVADA) SS
COUNTY OF EUREKA)

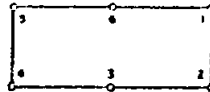
Sworn to and acknowledged before me this 31st day of July, 1987, by David C. Mathewson as Agent for Atlas Precious Metals Inc.

Linda Dimaggio
Notary Public

My Commission Expires:

May 7, 1990





110513
C. 2-5
HE/H

5 04:39

THE UNDERSIGNED, hereby certifies that ATLAS PRECIOUS METALS INC., by its Agent, the undersigned, does hereby locate the MH 41 Lode Mining Claim on this 22nd day of May, 1987, situated in the Unknown Mining District, Eureka County, Nevada.

Beginning at the northeast corner post No. 1,

Thence, <u>750</u> feet in a <u>west</u> direction to Post No. 2, marked - MH 41 - 2
Thence, <u>750</u> feet in a <u>west</u> direction to Post No. 3, marked - MH 41 - 3
Thence, <u>600</u> feet in a <u>south</u> direction to Post No. 4, marked - MH 41 - 4
Thence, <u>750</u> feet in a <u>east</u> direction to Post No. 5, marked - MH 41 - 5
Thence, <u>750</u> feet in a <u>east</u> direction to Post No. 6, marked - MH 41 - 6
Thence, <u>600</u> feet in a <u>north</u> direction to Post No. 1, marked - MH 41 - 1

the point of beginning and all posts being 3" X 4' durable plastic pipe.

The number of linear feet claimed in length along the course of the vein from the point of discovery is 10 feet in a east direction and 1490 feet in a west direction, together with 300 feet on each side of the center of the vein or lode for the entire length of the claim.

The general course of the vein or lode is east and west.

To tie this Claim to the Public Survey, begin at the SW corner, Section 2, Township 18 N., Range 51 E., Mt. Diablo P.M., and bear east, 12700 feet and north, 2600 feet to the northeast corner of this Claim.

The work of location consisted of making the maps as provided in NIS 517.040. Dated July 21 A.D., 1987, and filed in duplicate.

Atlas Precious Metals Inc.
P.O. Box 1207
Moab, Utah 84532

By: David Math
Its Agent
-Locator-

STATE OF NEVADA)
COUNTY OF EUREKA) SS

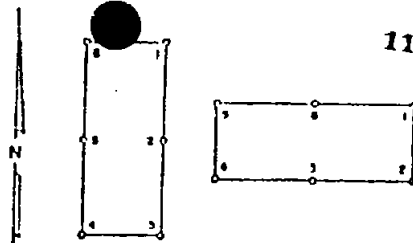
Sworn to and acknowledged before me this 31st day of July 1987,
by David C. Mathewson as Agent for Atlas Precious Metals Inc.

Linda DeMaggio
Notary Public

My Commission Expires:

May 7, 1990





110514

OFFICIAL RECORDS
CLERK OF THE COUNTY CLERK
FILE NO. 110514
REC'D 6-25

87 JUN 5 PM 3:39

RECORDED AT REQUEST OF
David C. Mathewson
Box 1207, Moab, Utah 84532

CERTIFICATE OF LOCATION - NEVADA

THE UNDERSIGNED, hereby certifies that ATLAS PRECIOUS METALS INC., by its Agent, the undersigned, does hereby locate the MH 42 Lode Mining Claim on this 22nd day of May, 1987, situated in the Unknown Mining District, Eureka County, Nevada.

Said Claim is located in the SW(SE) (Quarter) Section(s) 6(6), Township 18 north, Range 52 East, Mt. Diablo P.M., and is more particularly described as follows, to wit:

Beginning at the northeast corner post No. 1,

Thence, 750 feet in a west direction to Post No. 2, marked - MH 42 - 2
Thence, 750 feet in a west direction to Post No. 3, marked - MH 42 - 3
Thence, 600 feet in a south direction to Post No. 4, marked - MH 42 - 4
Thence, 750 feet in a east direction to Post No. 5, marked - MH 42 - 5
Thence, 750 feet in a east direction to Post No. 6, marked - MH 42 - 6
Thence, 600 feet in a north direction to Post No. 1, marked - MH 42 - 1

the point of beginning and all posts being 3" X 4' durable plastic pipe

The number of linear feet claimed in length along the course of the vein from the point of discovery is 1490 feet in a east direction and 10 feet in a west direction, together with 300 feet on each side of the center of the vein or lode for the entire length of the claim.

The general course of the vein or lode is east and west

To tie this Claim to the Public Survey, begin at the SW corner, Section 2, Township 18 N., Range 51 E., Mt. Diablo P.M., and bear east, 14200 feet and north, 2600 feet to the northeast corner of this Claim.

The work of location consisted of making the maps as provided in NRS 517.040. Dated July 21 A.D., 1987, and filed in duplicate.

Atlas Precious Metals Inc.
P.O. Box 1207
Moab, Utah 84532

By: David C. Mathewson
Its Agent
-Locator-


STATE OF NEVADA)
COUNTY OF EUREKA) SS

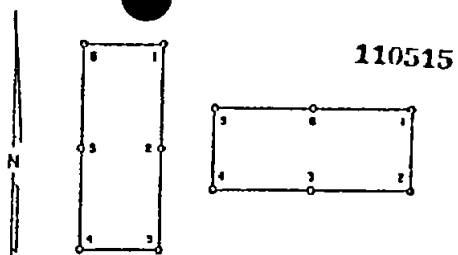
Sworn to and acknowledged before me this 31st day of July, 1987, by David C. Mathewson as Agent for Atlas Precious Metals Inc.

Linda DeMaggio
Notary Public

My Commission Expires:

May 7, 1990





110515

RECORDED AT REQUEST OF
 David C. Mathewson
 87 APR 5 P 4:39
 OFFICIAL RECORDS
 CLERK
 FEE \$ 6.25

CERTIFICATE OF LOCATION - NEVADA

THE UNDERSIGNED, hereby certifies that ATLAS PRECIOUS METALS INC., by its Agent, the undersigned, does hereby locate the MH 43 Lode Mining Claim on this 22nd day of May, 1987, situated in the Unknown Mining District, Eureka County, Nevada.

Said Claim is located in the SW (Quarter) Section(s) 6, Township 18 north, Range 52 East, Mt. Diablo P.M., and is more particularly described as follows, to wit:

Beginning at the northeast corner post No. 1,

- Thence, 750 feet in a west direction to Post No. 2, marked - MH 43 - 2
- Thence, 750 feet in a west direction to Post No. 3, marked - MH 43 - 3
- Thence, 600 feet in a south direction to Post No. 4, marked - MH 43 - 4
- Thence, 750 feet in a east direction to Post No. 5, marked - MH 43 - 5
- Thence, 750 feet in a east direction to Post No. 6, marked - MH 43 - 6
- Thence, 600 feet in a north direction to Post No. 1, marked - MH 43 - 1

the point of beginning and all posts being 3" X 4' durable plastic pipe.

The number of linear feet claimed in length along the course of the vein from the point of discovery is 10 feet in a east direction and 1490 feet in a west direction, together with 300 feet on each side of the center of the vein or lode for the entire length of the claim.

The general course of the vein or lode is east and west.

To tie this Claim to the Public Survey, begin at the SW corner, Section 2, Township 18 N., Range 51 E., Mt. Diablo P.M., and bear east, 12700 feet and north, 2000 feet to the northeast corner of this Claim.

The work of location consisted of making the maps as provided in NRS 517.040. Dated July 21 A.D., 1987, and filed in duplicate.

Atlas Precious Metals Inc.
 P.O. Box 1207
 Moab, Utah 84532


By: David C. Mathewson
 Its Agent
 -Locator-

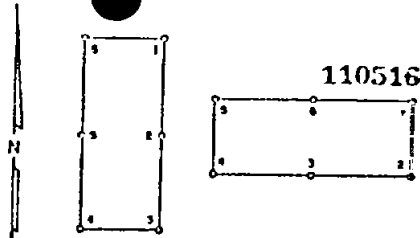
STATE OF NEVADA)
 COUNTY OF EUREKA) SS

Sworn to and acknowledged before me this 31st day of July, 1987, by David C. Mathewson as Agent for Atlas Precious Metals Inc.

Linda Damaggio
 Notary Public

My Commission Expires:
May 1, 1990





RECORDED AT REQUEST OF
 David C. Mathewson
 57 MAY 5 4:39
 OFFICIAL RECORDS
 CLERK, CLERK, CLERK
 110516
 110516
 110516

CERTIFICATE OF LOCATION - NEVADA

THE UNDERSIGNED, hereby certifies that ATLAS PRECIOUS METALS INC., by its Agent, the undersigned, does hereby locate the MH 44 Lode Mining Claim on this 22nd day of May, 1987, situated in the Unknown Mining District, Eureka County, Nevada.

Said Claim is located in the SW(SEL) (Quarter) Section(s) 6(6), Township 18 north, Range 52 East, Mt. Diablo P.M., and is more particularly described as follows, to wit:

Beginning at the northeast corner post No. 1,

Thence, 750 feet in a west direction to Post No. 2, marked - MH 44 - 2
 Thence, 750 feet in a west direction to Post No. 3, marked - MH 44 - 3
 Thence, 600 feet in a south direction to Post No. 4, marked - MH 44 - 4
 Thence, 750 feet in a east direction to Post No. 5, marked - MH 44 - 5
 Thence, 750 feet in a east direction to Post No. 6, marked - MH 44 - 6
 Thence, 600 feet in a north direction to Post No. 1, marked - MH 44 - 1

the point of beginning and all posts being 3" X 4" durable plastic pipe.

The number of linear feet claimed in length along the course of the vein from the point of discovery is 1490 feet in a east direction and 10 feet in a west direction, together with 300 feet on each side of the center of the vein or lode for the entire length of the claim.

The general course of the vein or lode is east and west.

To tie this Claim to the Public Survey, begin at the SW corner, Section 2, Township 18 N., Range 51 E., Mt. Diablo P.M., and bear east 14200 feet and north 2000 feet to the northeast corner of this Claim.

The work of location consisted of making the maps as provided in NRS 517.040. Dated July 21 A.D., 1987, and filed in duplicate.

Atlas Precious Metals Inc.
 P.O. Box 1207
 Moab, Utah 84532

By: David C. Mathewson
 Its Agent
 -Locator-


STATE OF NEVADA)
 COUNTY OF EUREKA) SS

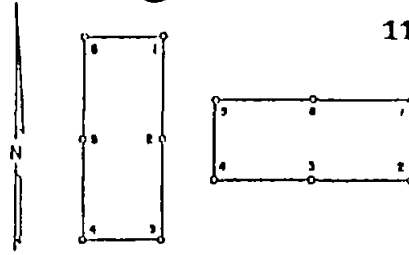
Sworn to and acknowledged before me this 31st day of July, 1987, by David C. Mathewson as Agent for Atlas Precious Metals Inc.

Linda DiMaggio
 Notary Public

My Commission Expires:

May 1, 1990





110517

RECORDED AT REQUEST OF
ATLAS PRECIOUS METALS INC.
BOOK 16 PAGE 196
874935 p. 39
OFFICIAL RECORDS
CLERK OF COUNTY CLERK
CLERK OF COUNTY CLERK
FILED
JUN 25 1987
REC 6.25

CERTIFICATE OF LOCATION - NEVADA

THE UNDERSIGNED, hereby certifies that ATLAS PRECIOUS METALS INC., by its Agent, the undersigned, does hereby locate the MH 45 Lode Mining Claim on this 22nd day of May, 1987, situated in the Unknown Mining District, Eureka County, Nevada.

Said Claim is located in the SW (Quarter) Section(s) 6 Township 18 north, Range 52 East, Mt. Diablo P.M., and is more particularly described as follows, to wit:

Beginning at the northeast corner post No. 1,

- Thence, 750 feet in a west direction to Post No. 2, marked - MH 45 - 2
- Thence, 750 feet in a west direction to Post No. 3, marked - MH 45 - 3
- Thence, 600 feet in a south direction to Post No. 4, marked - MH 45 - 4
- Thence, 750 feet in a east direction to Post No. 5, marked - MH 45 - 5
- Thence, 750 feet in a east direction to Post No. 6, marked - MH 45 - 6
- Thence, 600 feet in a north direction to Post No. 1, marked - MH 45 - 1

the point of beginning and all posts being 3" X 4' durable plastic pipe

The number of linear feet claimed in length along the course of the vein from the point of discovery is 10 feet in a east direction and 1490 feet in a west direction, together with 300 feet on each side of the center of the vein or lode for the entire length of the claim.

The general course of the vein or lode is east and west.

To tie this Claim to the Public Survey, begin at the SW corner, Section 2, Township 18 N., Range 51 E., Mt. Diablo P.M., and bear east, 12700 feet and north, 1400 feet to the northeast corner of this Claim.

The work of location consisted of making the maps as provided in NRS 517.040. Dated July 21 A.D., 1987, and filed in duplicate.

Atlas Precious Metals Inc.
P.O. Box 1207
Moab, Utah 84532

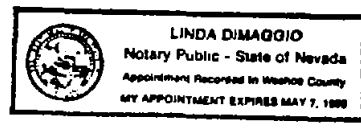
By: David C. Mathewson
Its Agent
-Locator-

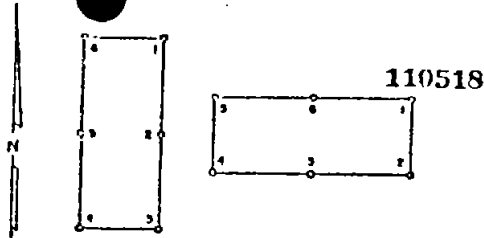
STATE OF NEVADA)
COUNTY OF EUREKA) SS

Sworn to and acknowledged before me this 31st day of July, 1987, by David C. Mathewson as Agent for Atlas Precious Metals Inc.

Linda Dimaggio
Notary Public

My Commission Expires:
May 7, 1990





RECORDED AT REQUEST OF
ATLAS PRECIOUS METALS INC.
EUREKA COUNTY, NEVADA
FILE NO. 110518
87 AUG 5 PM 3:39
OFFICIAL RECORDS
EUREKA COUNTY, NEVADA
FILE NO. 110518
REC'd 6-25

CERTIFICATE OF LOCATION - NEVADA

THE UNDERSIGNED, hereby certifies that ATLAS PRECIOUS METALS INC., by its Agent, the undersigned, does hereby locate the MH 46 Lode Mining Claim on this 22nd day of May, 1987, situated in the Unknown Mining District, Eureka County, Nevada.

Said Claim is located in the SW(SE) (Quarter) Section(s) 6(6), Township 18 North, Range 52 East, Mt. Diablo P.M., and is more particularly described as follows, to wit:

Beginning at the northeast corner post No. 1,

Thence, 750 feet in a west direction to Post No. 2, marked - MH 46 - 2
Thence, 750 feet in a west direction to Post No. 3, marked - MH 46 - 3
Thence, 600 feet in a south direction to Post No. 4, marked - MH 46 - 4
Thence, 750 feet in a east direction to Post No. 5, marked - MH 46 - 5
Thence, 750 feet in a east direction to Post No. 6, marked - MH 46 - 6
Thence, 600 feet in a north direction to Post No. 1, marked - MH 46 - 1

the point of beginning and all posts being 3" X 4' durable plastic pipe.

The number of linear feet claimed in length along the course of the vein from the point of discovery is 1490 feet in a east direction and 10 feet in a west direction, together with 300 feet on each side of the center of the vein or lode for the entire length of the claim.

The general course of the vein or lode is east and west.

To tie this Claim to the Public Survey, begin at the SW corner, Section 2, Township 18 N., Range 51 E., Mt. Diablo P.M., and bear east, 14200 feet and north, 1400 feet to the northeast corner of this Claim.

The work of location consisted of making the maps as provided in NRS 517.040. Dated July 21 A.D., 1987, and filed in duplicate.

Atlas Precious Metals Inc.
P.O. Box 1207
Moab, Utah 84532

By: David C. Mathewson
Its Agent
-Locator-


STATE OF NEVADA)
COUNTY OF EUREKA) SS

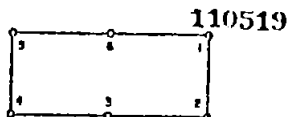
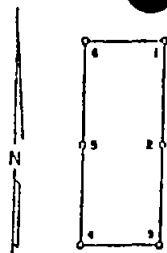
Sworn to and acknowledged before me this 31st day of July, 1987, by David C. Mathewson as Agent for Atlas Precious Metals Inc.

Linda Dimaggio
Notary Public

My Commission Expires:

May 1, 1990





RECORDED AT REQUEST OF
Atlas Precious Metals Inc.
NOT. Let. 1st. 1987.
87-1005 5 P.4: 39
OFFICIAL RECORDS
CLERK
110519
FEE \$ 6.25

CERTIFICATE OF LOCATION - NEVADA

THE UNDERSIGNED, hereby certifies that ATLAS PRECIOUS METALS INC., by its Agent, the undersigned, does hereby locate the MH 47 Lode Mining Claim on this 22nd day of May, 1987, situated in the Unknown Mining District, Eureka County, Nevada.

Said Claim is located in the SW (Quarter) Section(s) 6, Township 18 north, Range 52 East, Mt. Diablo P.M., and is more particularly described as follows, to wit:

Beginning at the northeast corner post No. 1,

Thence, 750 feet in a west direction to Post No. 2, marked - MH 47 - 2
Thence, 750 feet in a west direction to Post No. 3, marked - MH 47 - 3
Thence, 600 feet in a south direction to Post No. 4, marked - MH 47 - 4
Thence, 750 feet in a east direction to Post No. 5, marked - MH 47 - 5
Thence, 750 feet in a east direction to Post No. 6, marked - MH 47 - 6
Thence, 600 feet in a north direction to Post No. 1, marked - MH 47 - 1

the point of beginning and all posts being 3" X 4' durable plastic pipe.

The number of linear feet claimed in length along the course of the vein from the point of discovery is 10 feet in a east direction and 1490 feet in a west direction, together with 300 feet on each side of the center of the vein or lode for the entire length of the claim.

The general course of the vein or lode is east and west.

To tie this Claim to the Public Survey, begin at the SW corner, Section 2, Township 18 N., Range 51 E., Mt. Diablo P.M., and bear east, 12700 feet and north, 800 feet to the northeast corner of this Claim.

The work of location consisted of making the maps as provided in MRS 517.040. Dated July 21 A.D., 1987, and filed in duplicate.

Atlas Precious Metals Inc.
P.O. Box 1207
Moab, Utah 84532

By: David C. Matheson
Its Agent
-Locator-

STATE OF NEVADA)
COUNTY OF EUREKA) SS

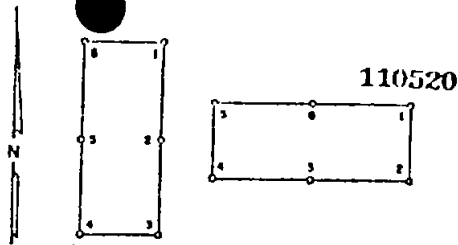
Sworn to and acknowledged before me this 31st day of July, 1987, by David C. Matheson as Agent for Atlas Precious Metals Inc.

Linda DiMaggio
Notary Public

My Commission Expires:

May 1, 1990





RECORDED AT REQUEST OF
David C. Mathewson
 Book 161 Page 199
 87 AUG 5 P 4:39
 OFFICIAL RECORDS
 CLERK
 CLERK
 110520
 FEB 25 6 25

CERTIFICATE OF LOCATION - NEVADA

THE UNDERSIGNED, hereby certifies that ATLAS PRECIOUS METALS INC., by its Agent, the undersigned, does hereby locate the MIL 48 Lode Mining Claim on this 22nd day of May, 1987, situated in the Unknown Mining District, Eureka County, Nevada.

Said Claim is located in the SW(SE) (Quarter) Section(s) 6(6), Township 18 north, Range 52 East, Mt. Diablo P.M., and is more particularly described as follows, to wit:

Beginning at the northeast corner post No. 1,

Thence, 750 feet in a west direction to Post No. 2, marked - MIL 48 - 2
 Thence, 750 feet in a west direction to Post No. 3, marked - MIL 48 - 3
 Thence, 600 feet in a south direction to Post No. 4, marked - MIL 48 - 4
 Thence, 750 feet in a east direction to Post No. 5, marked - MIL 48 - 5
 Thence, 750 feet in a east direction to Post No. 6, marked - MIL 48 - 6
 Thence, 600 feet in a north direction to Post No. 1, marked - MIL 48 - 1

the point of beginning and all posts being 3" X 4' durable plastic pipe.

The number of linear feet claimed in length along the course of the vein from the point of discovery is 1490 feet in a east direction and 10 feet in a west direction, together with 300 feet on each side of the center of the vein or lode for the entire length of the claim.

The general course of the vein or lode is east and west.

To tie this Claim to the Public Survey, begin at the SW corner, Section 2, Township 18 N., Range 51 E., Mt. Diablo P.M., and bear east, 14200 feet and north, 800 feet to the northeast corner of this Claim.

The work of location consisted of making the maps as provided in NRS 517.040. Dated July 21 A.D., 1987, and filed in duplicate.

Atlas Precious Metals Inc.
 P.O. Box 1207
 Moab, Utah 84532

By: David C. Mathewson
 Its Agent
 -Locator-


STATE OF NEVADA)
 COUNTY OF EUREKA) SS

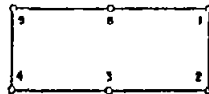
Sworn to and acknowledged before me this 31st day of July, 1987, by David C. Mathewson as Agent for Atlas Precious Metals Inc.

Linda Dimaggio
 Notary Public

My Commission Expires:

May 7, 1990





110521

OFFICIAL RECORDS
CLERK
JULY 1987
110521
FEE \$ 6.25

87 AUG 5 P 4:39

RECORDED AT REQUEST OF
CLERK
JULY 1987
PAGE 200

CERTIFICATE OF LOCATION - NEVADA

THE UNDERSIGNED, hereby certifies that ATLAS PRECIOUS METALS INC., by its Agent, the undersigned, does hereby locate the MH 49 Lode Mining Claim on this 22nd day of May, 1987, situated in the Unknown Mining District, Eureka County, Nevada.

Said Claim is located in the SW (NW) (Quarter) Section(s) 6(6) Township 18 north, Range 52 East, Mt. Diablo P.M., and is more particularly described as follows, to wit:

Beginning at the northeast corner post No. 1,

Thence, 750 feet in a west direction to Post No. 2, marked - MH 49 - 2
Thence, 750 feet in a west direction to Post No. 3, marked - MH 49 - 3
Thence, 600 feet in a south direction to Post No. 4, marked - MH 49 - 4
Thence, 750 feet in a east direction to Post No. 5, marked - MH 49 - 5
Thence, 750 feet in a east direction to Post No. 6, marked - MH 49 - 6
Thence, 600 feet in a north direction to Post No. 1, marked - MH 49 - 1

the point of beginning and all posts being 1" X 4' durable plastic pipe.

The number of linear feet claimed in length along the course of the vein from the point of discovery is 10 feet in a east direction and 1490 feet in a west direction, together with 300 feet on each side of the center of the vein or lode for the entire length of the claim.

The general course of the vein or lode is east and west.

To tie this Claim to the Public Survey, begin at the SW corner, Section 2, Township 18 N., Range 51 E., Mt. Diablo P.M., and bear east, 12700 feet and north, 200 feet to the northeast corner of this Claim.

The work of location consisted of making the maps as provided in MRS 517.040. Dated July 21 A.D., 1987, and filed in duplicate.

Atlas Precious Metals Inc.
P.O. Box 1207
Moab, Utah 84532

By: David C. Mathewson
Its Agent
-Locator-

STATE OF NEVADA)
COUNTY OF EUREKA) SS

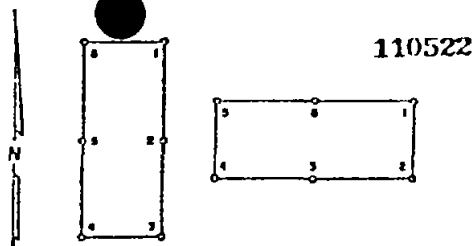
Sworn to and acknowledged before me this 31st day of July, 1987, by David C. Mathewson as Agent for Atlas Precious Metals Inc.

Linda DiMaggio
Notary Public

My Commission Expires:

May 7, 1990





110522

RECORDED AT REQUEST OF
 ATLAS PRECIOUS METALS INC.
 87 AUG 5 P 4:39
 OFFICIAL RECORDS
 EUREKA COUNTY, NEVADA
 FILE # 110522
 REC # 6.25

CERTIFICATE OF LOCATION - NEVADA

THE UNDERSIGNED, hereby certifies that ATLAS PRECIOUS METALS INC., by its Agent, the undersigned, does hereby locate the MH 50 Lode Mining Claim on this 22nd day of May, 1987, situated in the Unknown Mining District, Eureka County, Nevada.

Said Claim is located in the SW(SE)(NW)(NE) Quarter Section(s) 6(6)(7)(7), Township 18 north, Range 52 East, Mt. Diablo P.M., and is more particularly described as follows, to wit:

Beginning at the northeast corner post No. 1,

Thence, <u>750</u> feet in a <u>west</u>	direction to Post No. 2, marked - <u>MH 50</u> - <u>2</u>
Thence, <u>750</u> feet in a <u>west</u>	direction to Post No. 3, marked - <u>MH 50</u> - <u>3</u>
Thence, <u>600</u> feet in a <u>south</u>	direction to Post No. 4, marked - <u>MH 50</u> - <u>4</u>
Thence, <u>750</u> feet in a <u>east</u>	direction to Post No. 5, marked - <u>MH 50</u> - <u>5</u>
Thence, <u>750</u> feet in a <u>east</u>	direction to Post No. 6, marked - <u>MH 50</u> - <u>6</u>
Thence, <u>600</u> feet in a <u>north</u>	direction to Post No. 1, marked - <u>MH 50</u> - <u>1</u>

the point of beginning and all posts being 1" X 4' durable plastic pipe.

The number of linear feet claimed in length along the course of the vein from the point of discovery is 1490 feet in a east direction and 10 feet in a west direction, together with 300 feet on each side of the center of the vein or lode for the entire length of the claim.

The general course of the vein or lode is east and west.

To tie this Claim to the Public Survey, begin at the SW corner, Section 2, Township 18 N., Range 51 E., Mt. Diablo P.M., and bear east, 14200 feet and north, 200 feet to the northeast corner of this Claim.

The work of location consisted of making the maps as provided in NRS 517.040. Dated July 21 A.D., 1987, and filed in duplicate.

Atlas Precious Metals Inc.
 P.O. Box 1207
 Moab, Utah 84532


By: David C. Mathewson
 Its Agent
 -Locator-

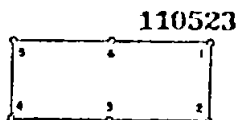

STATE OF NEVADA)
 COUNTY OF EUREKA) SS

Sworn to and acknowledged before me this 31st day of July, 1987, by David C. Mathewson as Agent for Atlas Precious Metals Inc.

Linda DiMaggio
 Notary Public

My Commission Expires:
May 7, 1990





OFFICIAL RECORDS
CLERK
STATE OF NEVADA
RECEIVED
110523
FEB 6 1988

87 AUG 5 PM 4:39

RECORDED AT REQUEST OF
Atlas Precious Metals Inc.
Doc. 1st Page 232

CERTIFICATE OF LOCATION - NEVADA

THE UNDERSIGNED, hereby certifies that ATLAS PRECIOUS METALS INC., by its Agent, the undersigned, does hereby locate the MH 51 Lode Mining Claim on this 22nd day of May, 1987, situated in the Unknown Mining District, Eureka County, Nevada.

Said Claim is located in the NW (Quarter) Section(s) 7, Township 18 north, Range 52 East, Mt. Diablo P.M., and is more particularly described as follows, to wit:

Beginning at the northeast corner post No. 1,

Thence, 750 feet in a west direction to Post No. 2, marked - MH 51 - 2
Thence, 750 feet in a west direction to Post No. 3, marked - MH 51 - 3
Thence, 600 feet in a south direction to Post No. 4, marked - MH 51 - 4
Thence, 750 feet in a east direction to Post No. 5, marked - MH 51 - 5
Thence, 750 feet in a east direction to Post No. 6, marked - MH 51 - 6
Thence, 600 feet in a north direction to Post No. 1, marked - MH 51 - 1

the point of beginning and all posts being 1" X 4' durable plastic pipe

The number of linear feet claimed in length along the course of the vein from the point of discovery is 10 feet in a east direction and 1490 feet in a west direction, together with 300 feet on each side of the center of the vein or lode for the entire length of the claim.

The general course of the vein or lode is east and west.

To tie this Claim to the Public Survey, begin at the SW corner, Section 2, Township 18 N., Range 51 E., Mt. Diablo P.M., and bear east, 12700 feet and south, 400 feet to the northeast corner of this Claim.

The work of location consisted of making the maps as provided in NRS 517.040. Dated July 21 A.D., 1987, and filed in duplicate.

Atlas Precious Metals Inc.
P.O. Box 1207
Moab, Utah 84532


By: David C. Mathewson
Its Agent
-Locator-

STATE OF NEVADA)
COUNTY OF EUREKA) SS

Sworn to and acknowledged before me this 31st day of July, 1987, by David C. Mathewson as Agent for Atlas Precious Metals Inc.

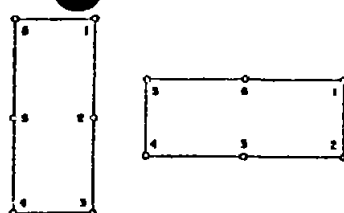
Linda DiMaggio
Notary Public

My Commission Expires:
May 1, 1990



110524

87 AUG 5 P 4:40

RECORDED AT REQUEST OF
ATLAS PRECIOUS METALS INC.
110524OFFICIAL RECORD
110524
REC 8 6-25

CERTIFICATE OF LOCATION - NEVADA

THE UNDERSIGNED, hereby certifies that ATLAS PRECIOUS METALS INC., by its Agent, the undersigned, does hereby locate the MH 52 Lode Mining Claim on this 22nd day of May, 1987, situated in the Unknown Mining District, Eureka County, Nevada.

Said Claim is located in the NW(NE) (Quarter) Section(s) 7(7), Township 18 north, Range 52 East, Mt. Diablo P.M., and is more particularly described as follows, to wit:

Beginning at the northeast corner post No. 1,

Thence, 750 feet in a west direction to Post No. 2, marked - MH 52 - 2
 Thence, 750 feet in a west direction to Post No. 3, marked - MH 52 - 3
 Thence, 600 feet in a south direction to Post No. 4, marked - MH 52 - 4
 Thence, 750 feet in a east direction to Post No. 5, marked - MH 52 - 5
 Thence, 750 feet in a east direction to Post No. 6, marked - MH 52 - 6
 Thence, 600 feet in a north direction to Post No. 1, marked - MH 52 - 1

the point of beginning and all posts being 3" X 4' durable plastic pipe.

The number of linear feet claimed in length along the course of the vein from the point of discovery is 1490 feet in a east direction and 10 feet in a west direction, together with 300 feet on each side of the center of the vein or lode for the entire length of the claim.

The general course of the vein or lode is east and west.

To tie this Claim to the Public Survey, begin at the SW corner, Section 2, Township 18 N., Range 51 E., Mt. Diablo P.M., and bear east, 14200 feet and south, 400 feet to the northeast corner of this Claim.

The work of location consisted of making the maps as provided in NRS 517.040. Dated July 21 A.D., 1987, and filed in duplicate.

Atlas Precious Metals Inc.
P.O. Box 1207
Moab, Utah 84532

By: David C. Mathewson
Its Agent
-Locator-

STATE OF NEVADA)
COUNTY OF EUREKA) SS

Sworn to and acknowledged before me this 31st day of July, 1987, by David C. Mathewson as Agent for Atlas Precious Metals Inc.

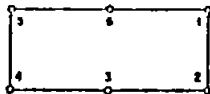
Linda Di Maggio
Notary Public

My Commission Expires:

May 7, 1990



110525



OFFICIAL RECORDS
CLERK
COUNTY OF EUREKA
RECEIVED
JUL 25 1987

87 JUL 5 PM 4:40

RECORDED AT REQUEST OF
JAMES C. MATHISON
87 JUL 5 PM 4:40

CERTIFICATE OF LOCATION - NEVADA

THE UNDERSIGNED, hereby certifies that ATLAS PRECIOUS METALS INC., by its Agent, the undersigned, does hereby locate the MH 53 Lode Mining Claim on this 22nd day of May, 1987, situated in the Unknown Mining District, Eureka County, Nevada.

Said Claim is located in the NW (Quarter) Section(s) 7 Township 18 north, Range 52 East, Mt. Diablo P.M., and is more particularly described as follows, to wit:

Beginning at the northeast corner post No. 1,

Thence, <u>750</u> feet in a <u>west</u> direction to Post No. 2, marked - <u>MH 53</u> - <u>2</u>
Thence, <u>750</u> feet in a <u>west</u> direction to Post No. 3, marked - <u>MH 53</u> - <u>3</u>
Thence, <u>600</u> feet in a <u>south</u> direction to Post No. 4, marked - <u>MH 53</u> - <u>4</u>
Thence, <u>750</u> feet in a <u>east</u> direction to Post No. 5, marked - <u>MH 53</u> - <u>5</u>
Thence, <u>750</u> feet in a <u>east</u> direction to Post No. 6, marked - <u>MH 53</u> - <u>6</u>
Thence, <u>600</u> feet in a <u>north</u> direction to Post No. 1, marked - <u>MH 53</u> - <u>1</u>

the point of beginning and all posts being 3" X 4" durable plastic pipe.

The number of linear feet claimed in length along the course of the vein from the point of discovery is 10 feet in a east direction and 1490 feet in a west direction, together with 300 feet on each side of the center of the vein or lode for the entire length of the claim.

The general course of the vein or lode is east and west.

To tie this Claim to the Public Survey, begin at the SW corner, Section 2, Township 18 N., Range 51 E., Mt. Diablo P.M., and bear east, 12700 feet and south, 1000 feet to the northeast corner of this Claim.

The work of location consisted of making the maps as provided in NRS 517.040. Dated July 21 A.D., 1987, and filed in duplicate.

Atlas Precious Metals Inc.
P.O. Box 1207
Moab, Utah 84532

By: David C. Mathison
Its Agent
-Locator-

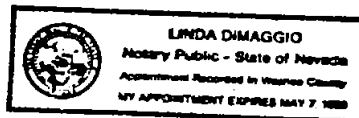
STATE OF NEVADA)
COUNTY OF EUREKA) SS

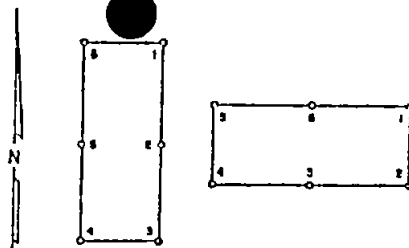
Sworn to and acknowledged before me this 31st day of July, 1987, by David C. Mathison as Agent for Atlas Precious Metals Inc.

Linda DiMaggio
Notary Public

My Commission Expires:

May 1, 1990





110526

OFFICIAL RECORDS
CLERK
FILE NO. 110526
REC'D 6.25

87 AUG 5 PM 4:40

RECORDED AT REQUEST OF
Atlas Precious Metals Inc.
EUREKA COUNTY, NEVADA

CERTIFICATE OF LOCATION - NEVADA

THE UNDERSIGNED, hereby certifies that ATLAS PRECIOUS METALS INC., by its Agent, the undersigned, does hereby locate the MH 54 Lode Mining Claim on this 22nd day of May, 1987, situated in the Unknown Mining District, Eureka County, Nevada.

Said Claim is located in the NW(NE) (Quarter) Section(s) 7(7), Township 18 north, Range 52 East, Mt. Diablo P.M., and is more particularly described as follows, to wit:

Beginning at the northeast corner post No. 1,

Thence, <u>750</u> feet in a <u>west</u> direction to Post No. 2, marked - <u>MH 54 - 2</u>
Thence, <u>750</u> feet in a <u>west</u> direction to Post No. 3, marked - <u>MH 54 - 3</u>
Thence, <u>600</u> feet in a <u>south</u> direction to Post No. 4, marked - <u>MH 54 - 4</u>
Thence, <u>750</u> feet in a <u>east</u> direction to Post No. 5, marked - <u>MH 54 - 5</u>
Thence, <u>750</u> feet in a <u>east</u> direction to Post No. 6, marked - <u>MH 54 - 6</u>
Thence, <u>600</u> feet in a <u>north</u> direction to Post No. 1, marked - <u>MH 54 - 1</u>

the point of beginning and all posts being 3" X 4' durable plastic pipe.

The number of linear feet claimed in length along the course of the vein from the point of discovery is 1490 feet in a east direction and 10 feet in a west direction, together with 300 feet on each side of the center of the vein or lode for the entire length of the claim.

The general course of the vein or lode is east and west.

To tie this Claim to the Public Survey, begin at the SW corner, Section 2, Township 18 N., Range 51 E., Mt. Diablo P.M., and bear east, 14200 feet and south, 1000 feet to the northeast corner of this Claim.

The work of location consisted of making the maps as provided in NRS 517.040. Dated July 21 A.D., 1987, and filed in duplicate.

Atlas Precious Metals Inc.
P.O. Box 1207
Moab, Utah 84532

By: David C. Mathewson
Its Agent
-Locator-

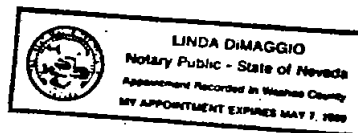
STATE OF NEVADA)
COUNTY OF EUREKA) SS

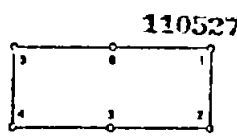
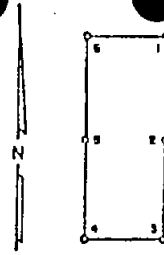
Sworn to and acknowledged before me this 21st day of July, 1987, by David C. Mathewson as Agent for Atlas Precious Metals Inc.

Linda Dimaggio
Notary Public

My Commission Expires:

May 1, 1990





110527

OFFICIAL RECORDS
CLERK
COUNTY OF EUREKA
FILE NO. 110527
FEE \$6.25

87 AUG 5 PM 4:48

RECORDED AT REQUEST OF
David C. Mathewson
BOOK 161 PAGE 206

CERTIFICATE OF LOCATION - NEVADA

THE UNDERSIGNED, hereby certifies that ATLAS PRECIOUS METALS INC., by its Agent, the undersigned, does hereby locate the MH 55 Lode Mining Claim on this 22nd day of May, 1987, situated in the Unknown Mining District, Eureka County, Nevada.

Said Claim is located in the NW (Quarter) Section(s) 7 Township 18 north, Range 52 East, Mt. Diablo P.M., and is more particularly described as follows, to wit:

Beginning at the northeast corner post No. 1,

- | |
|---|
| Thence, <u>750</u> feet in a <u>west</u> direction to Post No. 2, marked - <u>MH 55</u> - <u>2</u> |
| Thence, <u>750</u> feet in a <u>west</u> direction to Post No. 3, marked - <u>MH 55</u> - <u>3</u> |
| Thence, <u>600</u> feet in a <u>south</u> direction to Post No. 4, marked - <u>MH 55</u> - <u>4</u> |
| Thence, <u>750</u> feet in a <u>east</u> direction to Post No. 5, marked - <u>MH 55</u> - <u>5</u> |
| Thence, <u>750</u> feet in a <u>east</u> direction to Post No. 6, marked - <u>MH 55</u> - <u>6</u> |
| Thence, <u>600</u> feet in a <u>north</u> direction to Post No. 1, marked - <u>MH 55</u> - <u>1</u> |

the point of beginning and all posts being 3" X 4" durable plastic pipe.

The number of linear feet claimed in length along the course of the vein from the point of discovery is 10 feet in a east direction and 1490 feet in a west direction, together with 300 feet on each side of the center of the vein or lode for the entire length of the claim.

The general course of the vein or lode is east and west.

To tie this Claim to the Public Survey, begin at the SW corner, Section 2, Township 18 N., Range 51 E., Mt. Diablo P.M., and bear east, 12700 feet and south, 1600 feet to the northeast corner of this Claim.

The work of location consisted of making the maps as provided in NRS 517.040. Dated July 21 A.D., 1987, and filed in duplicate.

Atlas Precious Metals Inc.
P.O. Box 1207
Moab, Utah 84532

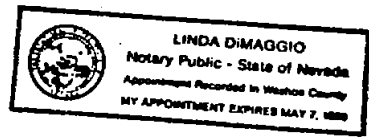
By: David C. Mathewson
Its Agent
-Locator-

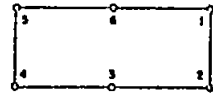
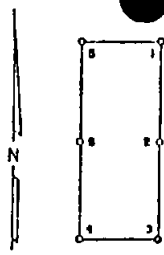
STATE OF NEVADA)
COUNTY OF EUREKA) SS

Sworn to and acknowledged before me this 31st day of July, 1987, by David C. Mathewson as Agent for Atlas Precious Metals Inc.

Linda Di Maggio
Notary Public

My Commission Expires:
May 7, 1990





110528

OFFICIAL RECORDS
CLERK OF THE COUNTY OF WASHOE
REC'D 6.25

87 JUN 5 4:40

RECORDED AT REQUEST OF
APOLY...
JUN 16 1987

CERTIFICATE OF LOCATION - NEVADA

THE UNDERSIGNED, hereby certifies that ATLAS PRECIOUS METALS INC., by its Agent, the undersigned, does hereby locate the MH 56 Lode Mining Claim on this 22nd day of May, 1987, situated in the Unknown Mining District, Eureka County, Nevada.

Said Claim is located in the NW(NE) (Quarter) Section(s) 7(7) Township 18 north, Range 52 East, Mt. Diablo P.M., and is more particularly described as follows, to wit:

Beginning at the northeast corner post No. 1,

Thence, <u>750</u> feet in a <u>west</u> direction to Post No. 2, marked - <u>MH 56 - 2</u>
Thence, <u>750</u> feet in a <u>west</u> direction to Post No. 3, marked - <u>MH 56 - 3</u>
Thence, <u>600</u> feet in a <u>south</u> direction to Post No. 4, marked - <u>MH 56 - 4</u>
Thence, <u>750</u> feet in a <u>east</u> direction to Post No. 5, marked - <u>MH 56 - 5</u>
Thence, <u>750</u> feet in a <u>east</u> direction to Post No. 6, marked - <u>MH 56 - 6</u>
Thence, <u>600</u> feet in a <u>north</u> direction to Post No. 1, marked - <u>MH 56 - 1</u>

the point of beginning and all posts being 3" X 4' durable plastic pipe.

The number of linear feet claimed in length along the course of the vein from the point of discovery is 1490 feet in a east direction and 10 feet in a west direction, together with 300 feet on each side of the center of the vein or lode for the entire length of the claim.

The general course of the vein or lode is east and west.

To tie this Claim to the Public Survey, begin at the SW corner, Section 2, Township 18 N., Range 52 E., Mt. Diablo P.M., and bear east, 14200 feet and south, 1600 feet to the northeast corner of this Claim.

The work of location consisted of making the maps as provided in NRS 517.040. Dated July 21 A.D., 1987, and filed in duplicate.

Atlas Precious Metals Inc.
P.O. Box 1207
Moab, Utah 84532

By: David C. Mathewson
Its Agent
-Locator-

STATE OF NEVADA)
COUNTY OF EUREKA) SS

Sworn to and acknowledged before me this 31st day of July, 1987, by David C. Mathewson as Agent for Atlas Precious Metals Inc.

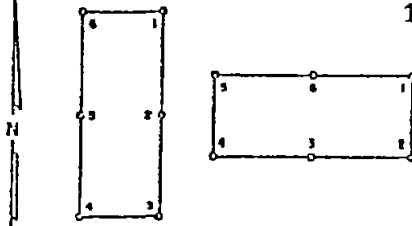
Linda DiMaggio
Notary Public

My Commission Expires:

May 7, 1990



110529



OFFICIAL RECORDS
CLERK, COUNTY OF NEVADA
FILE NO. 110529
FEB 6 25

87 AUG 5 P 4:40

RECORDED AT REQUEST OF
ATLAS PRECIOUS METALS INC.
DATE 11/1/87 BY 288

CERTIFICATE OF LOCATION - NEVADA

THE UNDERSIGNED, hereby certifies that ATLAS PRECIOUS METALS INC., by its Agent, the undersigned, does hereby locate the MH 57 Lode Mining Claim on this 22nd day of May, 1987, situated in the Unknown Mining District, Eureka County, Nevada.

Said Claim is located in the NW (SW) (Quarter) Section(s) 7(7) Township 18 north, Range 52 East, Mt. Diablo P.M., and is more particularly described as follows, to wit:

Beginning at the northeast corner post No. 1,

Thence, <u>750</u> feet in a <u>west</u> direction to Post No. 2, marked - <u>MH 57</u> - <u>2</u>
Thence, <u>750</u> feet in a <u>west</u> direction to Post No. 3, marked - <u>MH 57</u> - <u>3</u>
Thence, <u>600</u> feet in a <u>south</u> direction to Post No. 4, marked - <u>MH 57</u> - <u>4</u>
Thence, <u>750</u> feet in a <u>east</u> direction to Post No. 5, marked - <u>MH 57</u> - <u>5</u>
Thence, <u>750</u> feet in a <u>east</u> direction to Post No. 6, marked - <u>MH 57</u> - <u>6</u>
Thence, <u>600</u> feet in a <u>north</u> direction to Post No. 1, marked - <u>MH 57</u> - <u>1</u>

the point of beginning and all posts being 3" X 4' durable plastic pipe.

The number of linear feet claimed in length along the course of the vein from the point of discovery is 10 feet in a east direction and 1490 feet in a west direction, together with 300 feet on each side of the center of the vein or lode for the entire length of the claim.

The general course of the vein or lode is east and west.

To tie this Claim to the Public Survey, begin at the SW corner, Section 2, Township 18 N., Range 51 E., Mt. Diablo P.M., and bear east, 12700 feet and south, 2200 feet to the northeast corner of this Claim.

The work of location consisted of making the maps as provided in NRS 517.040. Dated July 21 A.D., 1987, and filed in duplicate.

Atlas Precious Metals Inc.
P.O. Box 1207
Moab, Utah 84532

By: David C. Mathewson
Its Agent
-Locator-


STATE OF NEVADA)
COUNTY OF EUREKA) SS

Sworn to and acknowledged before me this 31st day of July, 1987, by David C. Mathewson as Agent for Atlas Precious Metals Inc.

Linda Dimaggio
Notary Public

My Commission Expires:

May 7, 1990

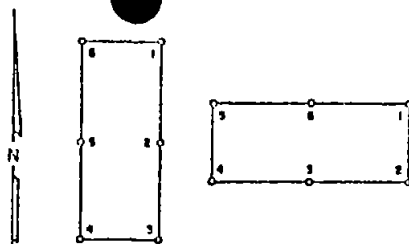


BOOK 161 PAGE 208

RECEIVED AT REQUEST OF
Lester Sweeney
FBI ME 6-29-67

MAY 5 PM 4:40

OFFICIAL RECORDS
FEDERAL BUREAU OF INVESTIGATION
U.S. DEPARTMENT OF JUSTICE
10530
File # 6-25



THE UNDERSIGNED, hereby certifies that ATLAS PRECIOUS METALS INC., by its Agent, the undersigned, does hereby locate the MIL 58 Lode Mining Claim on this 22nd day of May, 1987, situated in the Unknown Mining District, Eureka County, Nevada.

Said Claim is located in the NW(NE) (Quarter) Section(s) 7(7),
Township 18 north, Range 52 East, Mt. Diablo P.M., and is
more particularly described as follows, to wit:

Beginning at the northeast corner post No. 1,

Thence,	750	feet in a	<u>west</u>	direction to Post No. 2, marked	- MH 58 - 2
Thence,	750	feet in a	<u>west</u>	direction to Post No. 3, marked	- MH 58 - 3
Thence,	600	feet in a	<u>south</u>	direction to Post No. 4, marked	- MH 58 - 4
Thence,	750	feet in a	<u>east</u>	direction to Post No. 5, marked	- MH 58 - 5
Thence,	750	feet in a	<u>east</u>	direction to Post No. 6, marked	- MH 58 - 6
Thence,	600	feet in a	<u>north</u>	direction to Post No. 1, marked	- MH 58 - 1

the point of beginning and all posts being 3" X 4' durable plastic pipe

The number of linear feet claimed in length along the course of the vein from the point of discovery is 1490 feet in a east direction and 10 feet in a west direction, together with 300 feet on each side of the center of the vein or lode for the entire length of the claim.

The general course of the vein or lode is east and west.

To tie this Claim to the Public Survey, begin at the SW corner, Section 2, Township 18 N., Range 51 E., Mt. Diablo P.M., and bear east, 14200 feet and south, 2200 feet to the northeast corner of this Claim.

The work of location consisted of making the maps as provided in NRS 517.040. Dated July 21 A.D., 1987, and filed in duplicate.

Atlas Precious Metals Inc.
P.O. Box 1207
Moab, Utah 84532

By: David C. Matheis
Its Agent
-Locator-

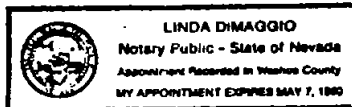
STATE OF NEVADA)
COUNTY OF EUREKA) SS

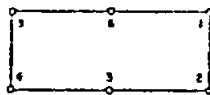
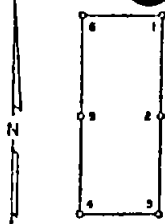
Sworn to and acknowledged before me this 31st day of July 1987,
by David C. Mathewson as Agent for Atlas Precious Metals Inc.

Andrea De Maggio
Notary Public

My Commission Expires:

May 7, 1990





110531

OFFICIAL RECORDS
CLERK
FILE NO. 110531
REC'D 6.25...

87 AUG 5 PM 4:40

RECORDED AT REQUEST OF
CLERK
FILE NO. 110531
REC'D 6.25...

CERTIFICATE OF LOCATION - NEVADA

THE UNDERSIGNED, hereby certifies that ATLAS PRECIOUS METALS INC., by its Agent, the undersigned, does hereby locate the MH 59 Lode Mining Claim on this 22nd day of May, 1987, situated in the Unknown Mining District, Eureka County, Nevada.

Said Claim is located in the SE(NE) (Quarter) Section(s) 1 (1) Township 18 north, Range 51 East, Mt. Diablo P.M., and is more particularly described as follows, to wit:

Beginning at the northeast corner post No. 1,

Thence, <u>750</u> feet in a <u>west</u> direction to Post No. 2, marked - <u>MH 59 - 2</u>
Thence, <u>750</u> feet in a <u>west</u> direction to Post No. 3, marked - <u>MH 59 - 3</u>
Thence, <u>600</u> feet in a <u>south</u> direction to Post No. 4, marked - <u>MH 59 - 4</u>
Thence, <u>750</u> feet in a <u>east</u> direction to Post No. 5, marked - <u>MH 59 - 5</u>
Thence, <u>750</u> feet in a <u>east</u> direction to Post No. 6, marked - <u>MH 59 - 6</u>
Thence, <u>600</u> feet in a <u>north</u> direction to Post No. 1, marked - <u>MH 59 - 1</u>

the point of beginning and all posts being 3" X 4' durable plastic pipe

The number of linear feet claimed in length along the course of the vein from the point of discovery is 10 feet in a east direction and 1490 feet in a west direction, together with 300 feet on each side of the center of the vein or lode for the entire length of the claim.

The general course of the vein or lode is east and west

To tie this Claim to the Public Survey, begin at the SW corner, Section 2, Township 18 N., Range 51 E., Mt. Diablo P.M., and bear east, 9700 feet and north, 3200 feet to the northeast corner of this Claim.

The work of location consisted of making the maps as provided in NRS 517.040. Dated July 21 A.D., 1987, and filed in duplicate.

Atlas Precious Metals Inc.
P.O. Box 1207
Moab, Utah 84532


By: David C. Mathewson
Its Agent
-Locator-

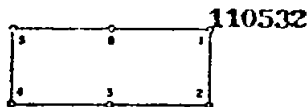
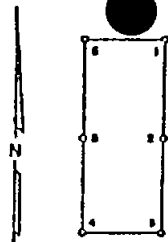
STATE OF NEVADA)
COUNTY OF EUREKA) SS

Sworn to and acknowledged before me this 31st day of July, 1987, by David C. Mathewson as Agent for Atlas Precious Metals Inc.

Linda DiMaggio
Notary Public

My Commission Expires:
May 7, 1990





RECORDED AT REQUEST OF
ATLAS PRECIOUS METALS INC.
BOOK 16 PAGE 211
87 AUG 5 PM 4:40
OFFICIAL RECORDS
CLERK OF THE COUNTY CLERK
CLERK OF THE COUNTY CLERK
REC 16.25

CERTIFICATE OF LOCATION - NEVADA

THE UNDERSIGNED, hereby certifies that ATLAS PRECIOUS METALS INC., by its Agent, the undersigned, does hereby locate the MH 60 Lode Mining Claim on this 22nd day of May, 1987, situated in the Unknown Mining District, Eureka County, Nevada.

Said Claim is located in the NE(NW)(SE)(SW) (Quarter) Section(s) 1(6)(1)(6), Township 18 north, Range 51(52)(51)(52) East, Mt. Diablo P.M., and is more particularly described as follows, to wit:

Beginning at the northeast corner post No. 1,

Thence, 750 feet in a west direction to Post No. 2, marked - MH 60 - 2
Thence, 750 feet in a west direction to Post No. 3, marked - MH 60 - 3
Thence, 600 feet in a south direction to Post No. 4, marked - MH 60 - 4
Thence, 750 feet in a east direction to Post No. 5, marked - MH 60 - 5
Thence, 750 feet in a east direction to Post No. 6, marked - MH 60 - 6
Thence, 600 feet in a north direction to Post No. 1, marked - MH 60 - 1

the point of beginning and all posts being 3" X 4' durable plastic pipe.

The number of linear feet claimed in length along the course of the vein from the point of discovery is 1490 feet in a east direction and 10 feet in a west direction, together with 300 feet on each side of the center of the vein or lode for the entire length of the claim.

The general course of the vein or lode is east and west.

To tie this Claim to the Public Survey, begin at the SW corner, Section 2, Township 18 N., Range 51 E., Mt. Diablo P.M., and bear east, 11200 feet and north, 3200 feet to the northeast corner of this Claim.

The work of location consisted of making the maps as provided in NRS 517.040. Dated July 21 A.D., 1987, and filed in duplicate.

Atlas Precious Metals Inc.
P.O. Box 1207
Moab, Utah 84532

By: David C. Mathewson
Its Agent
-Locator-


STATE OF NEVADA)
COUNTY OF EUREKA) SS

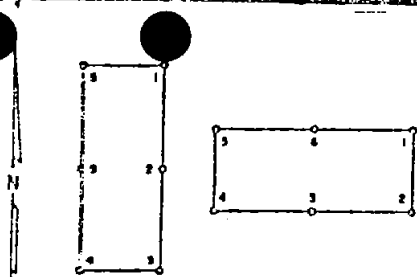
Sworn to and acknowledged before me this 31st day of July, 1987, by David C. Mathewson as Agent for Atlas Precious Metals Inc.

Linda DiMaggio
Notary Public

My Commission Expires:

May 1, 1990





110533

RECORDED AT REQUEST OF
Atlas Precious Metals Inc.
BOOK 161 PAGE 212
87 AUG 5 P 4 40
OFFICIAL RECORDS
CLERK
110533
Fee \$ 6.25

CERTIFICATE OF LOCATION - NEVADA

THE UNDERSIGNED, hereby certifies that ATLAS PRECIOUS METALS INC., by its Agent, the undersigned, does hereby locate the MH 61 Lode Mining Claim on this 22nd day of May, 1987, situated in the Unknown Mining District, Eureka County, Nevada.

Said Claim is located in the SE (Quarter) Section(s) 1, Township 12 north, Range 51 East, Mt. Diablo P.M., and is more particularly described as follows, to wit:

Beginning at the northeast corner post No. 1,

Thence, <u>750</u> feet in a <u>west</u> direction to Post No. 2, marked - <u>MH 61</u> - <u>2</u>
Thence, <u>750</u> feet in a <u>west</u> direction to Post No. 3, marked - <u>MH 61</u> - <u>3</u>
Thence, <u>600</u> feet in a <u>south</u> direction to Post No. 4, marked - <u>MH 61</u> - <u>4</u>
Thence, <u>750</u> feet in a <u>east</u> direction to Post No. 5, marked - <u>MH 61</u> - <u>5</u>
Thence, <u>750</u> feet in a <u>east</u> direction to Post No. 6, marked - <u>MH 61</u> - <u>6</u>
Thence, <u>600</u> feet in a <u>north</u> direction to Post No. 1, marked - <u>MH 61</u> - <u>1</u>

the point of beginning and all posts being 3" X 4' durable plastic pipe.

The number of linear feet claimed in length along the course of the vein from the point of discovery is 10 feet in a east direction and 1490 feet in a west direction, together with 300 feet on each side of the center of the vein or lode for the entire length of the claim.

The general course of the vein or lode is east and west.

To tie this Claim to the Public Survey, begin at the SW corner, Section 2, Township 12 N., Range 51 E., Mt. Diablo P.M., and bear east, 9700 feet and north, 2600 feet to the northeast corner of this Claim.

The work of location consisted of making the maps as provided in NRS 517.040. Dated July 21 A.D., 1987, and filed in duplicate.

Atlas Precious Metals Inc.
P.O. Box 1207
Moab, Utah 84532

By: David C. Mathewson
Its Agent
-Locator-

STATE OF NEVADA)
COUNTY OF EUREKA) SS.

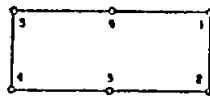
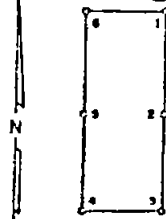
Sworn to and acknowledged before me this 31st day of July, 1987, by David C. Mathewson as Agent for Atlas Precious Metals Inc.

Linda DiMaggio
Notary Public

My Commission Expires:

May 7, 1990





110534

OFFICIAL RECORDS
CLERK OF COUNTY OF NEVADA
REC # 6.25

87 AUG 5 P 4:40

RECORDED AT REQUEST OF
ATLAS PRECIOUS METALS INC.
BOOK 161 - PAGE 218

CERTIFICATE OF LOCATION - NEVADA

THE UNDERSIGNED, hereby certifies that ATLAS PRECIOUS METALS INC., by its Agent, the undersigned, does hereby locate the MH 62 Lode Mining Claim on this 22nd day of May, 1987, situated in the Unknown Mining District, Eureka County, Nevada.

Said Claim is located in the SE(SW) (Quarter) Section(s) 1(6), Township 18 north, Range 51(52) East, Mt. Diablo P.M., and is more particularly described as follows, to wit:

Beginning at the northeast corner post No. 1,

Thence, <u>750</u> feet in a <u>west</u> direction to Post No. 2, marked - <u>MH 62</u> - <u>2</u>
Thence, <u>750</u> feet in a <u>west</u> direction to Post No. 3, marked - <u>MH 62</u> - <u>3</u>
Thence, <u>600</u> feet in a <u>south</u> direction to Post No. 4, marked - <u>MH 62</u> - <u>4</u>
Thence, <u>750</u> feet in a <u>east</u> direction to Post No. 5, marked - <u>MH 62</u> - <u>5</u>
Thence, <u>750</u> feet in a <u>east</u> direction to Post No. 6, marked - <u>MH 62</u> - <u>6</u>
Thence, <u>600</u> feet in a <u>north</u> direction to Post No. 1, marked - <u>MH 62</u> - <u>1</u>

the point of beginning and all posts being 3" X 4' durable plastic pipe.

The number of linear feet claimed in length along the course of the vein from the point of discovery is 1490 feet in a east direction and 10 feet in a west direction, together with 300 feet on each side of the center of the vein or lode for the entire length of the claim.

The general course of the vein or lode is east and west.

To tie this Claim to the Public Survey, begin at the SW corner, Section 2, Township 18 N., Range 51 E., Mt. Diablo P.M., and bear east, 11200 feet and north, 2500 feet to the northeast corner of this Claim.

The work of location consisted of making the maps as provided in NRS 517.040. Dated July 21 A.D., 1987, and filed in duplicate.

Atlas Precious Metals Inc.
P.O. Box 1207
Moab, Utah 84532

By: David C. Mathewson
Its Agent
-Locator-


STATE OF NEVADA)
COUNTY OF EUREKA) SS

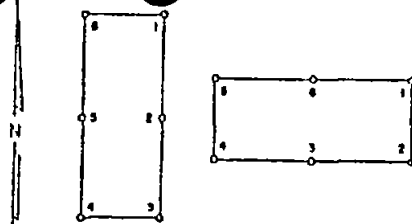
Sworn to and acknowledged before me this 31st day of July, 1987, by David C. Mathewson as Agent for Atlas Precious Metals Inc.

Linda DiMaggio
Notary Public

My Commission Expires:

May 1, 1990





110535

RECORDED AT REQUEST OF
Atlas Precious Metals Inc.
BOOK 161 PAGE 214
27 AUG 5 P 4:40
OFFICIAL RECORDS
SHERIFF'S OFFICE
CLERK
FEB 10 110535
REC 6.25

CERTIFICATE OF LOCATION - NEVADA

THE UNDERSIGNED, hereby certifies that ATLAS PRECIOUS METALS INC., by its Agent, the undersigned, does hereby locate the MH 63 Lode Mining Claim on this 22nd day of May, 1987, situated in the Unknown Mining District, Eureka County, Nevada.

Said Claim is located in the SE (Quarter) Section(s) 1 Township 18 north, Range 51 East, Mt. Diablo P.M., and is more particularly described as follows, to wit:

Beginning at the northeast corner post No. 1,

Thence, <u>750</u> feet in a <u>west</u> direction to Post No. 2, marked - <u>MH 63</u> - <u>2</u>
Thence, <u>750</u> feet in a <u>west</u> direction to Post No. 3, marked - <u>MH 63</u> - <u>3</u>
Thence, <u>600</u> feet in a <u>south</u> direction to Post No. 4, marked - <u>MH 63</u> - <u>4</u>
Thence, <u>750</u> feet in a <u>east</u> direction to Post No. 5, marked - <u>MH 63</u> - <u>5</u>
Thence, <u>750</u> feet in a <u>east</u> direction to Post No. 6, marked - <u>MH 63</u> - <u>6</u>
Thence, <u>600</u> feet in a <u>north</u> direction to Post No. 1, marked - <u>MH 63</u> - <u>1</u>

the point of beginning and all posts being 3" X 4' durable plastic pipe.

The number of linear feet claimed in length along the course of the vein from the point of discovery is 10 feet in a east direction and 1490 feet in a west direction, together with 300 feet on each side of the center of the vein or lode for the entire length of the Claim.

The general course of the vein or lode is east and west.

To tie this Claim to the Public Survey, begin at the SW corner, Section 2, Township 18 N., Range 51 E., Mt. Diablo P.M., and bear east, 9700 feet and north, 2000 feet to the northeast corner of this Claim.

The work of location consisted of making the maps as provided in NRS 517.040. Dated July 21 A.D., 1987, and filed in duplicate.

Atlas Precious Metals Inc.
P.O. Box 1207
Moab, Utah 84532

By: David C. Mathewson
Its Agent
-Locator-

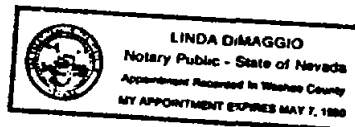
STATE OF NEVADA)
COUNTY OF EUREKA) SS.

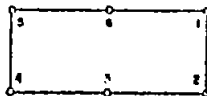
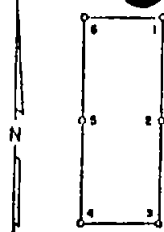
Sworn to and acknowledged before me this 21st day of July, 1987, by David C. Mathewson as Agent for Atlas Precious Metals Inc.

Linda Dimaggio
Notary Public

My Commission Expires:

May 7, 1990





110537

OFFICIAL RECORDS
CLERK OF COUNTY OF NEVADA
RECEIVED
FEB 11 1987
FEB 11 6-25

87 AUG 5 PM 4:40

RECORDED AT REQUEST OF
Atlas Precious Metals Inc.
Book 16 Page 376

CERTIFICATE OF LOCATION - NEVADA

THE UNDERSIGNED, hereby certifies that ATLAS PRECIOUS METALS INC., by its Agent, the undersigned, does hereby locate the MH 65 Lode Mining Claim on this 22nd day of May, 1987, situated in the Unknown Mining District, Eureka County, Nevada.

Said Claim is located in the SE (Quarter) Section(s) 1 Township 18 north, Range 51 East, Mt. Diablo P.M., and is more particularly described as follows, to wit:

Beginning at the northeast corner post No. 1,

Thence, <u>750</u> feet in a <u>west</u> direction to Post No. 2, marked - <u>MH 65 - 2</u>
Thence, <u>750</u> feet in a <u>west</u> direction to Post No. 3, marked - <u>MH 65 - 3</u>
Thence, <u>600</u> feet in a <u>south</u> direction to Post No. 4, marked - <u>MH 65 - 4</u>
Thence, <u>750</u> feet in a <u>east</u> direction to Post No. 5, marked - <u>MH 65 - 5</u>
Thence, <u>750</u> feet in a <u>east</u> direction to Post No. 6, marked - <u>MH 65 - 6</u>
Thence, <u>600</u> feet in a <u>north</u> direction to Post No. 1, marked - <u>MH 65 - 1</u>

the point of beginning and all posts being 3" X 4' durable plastic pipe.

The number of linear feet claimed in length along the course of the vein from the point of discovery is 10 feet in a east direction and 1490 feet in a west direction, together with 300 feet on each side of the center of the vein or lode for the entire length of the claim.

The general course of the vein or lode is east and west.

To tie this Claim to the Public Survey, begin at the SW corner, Section 2, Township 18 N., Range 51 E., Mt. Diablo P.M., and bear east, 9700 feet and north, 1400 feet to the northeast corner of this Claim.

The work of location consisted of making the maps as provided in NRS 517.040. Dated July 21 A.D., 1987, and filed in duplicate.

Atlas Precious Metals Inc.
P.O. Box 1207
Mojave, Utah 84532

By: David C. Mathewson
Its Agent
-Locator-

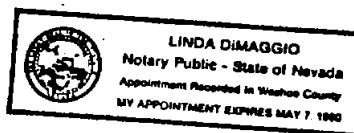
STATE OF NEVADA)
COUNTY OF EUREKA) SS.

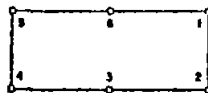
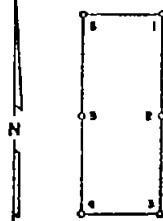
Sworn to and acknowledged before me this 31st day of July, 1987, by David C. Mathewson as Agent for Atlas Precious Metals Inc.

Linda Dimaggio
Notary Public

My Commission Expires:

May 7, 1990





110538

OFFICIAL RECORDS
CLERK OF COUNTY OF EUREKA
H. I. BALEW
FILE NO. 110538
FEE \$ 6.25

27 AUG 5 P 4: 40

RECORDED AT REQUEST OF
Atlas Precious Metals Inc.
Book 161 Page 317

CERTIFICATE OF LOCATION - NEVADA

THE UNDERSIGNED, hereby certifies that ATLAS PRECIOUS METALS INC., by its Agent, the undersigned, does hereby locate the MH 66 Lode Mining Claim on this 22nd day of May, 1987, situated in the Unknown Mining District, Eureka County, Nevada.

Said Claim is located in the SE(SW) (Quarter) Section(s) 116 Township 18 north, Range 51(52) East, Mt. Diablo P.M., and is more particularly described as follows, to wit:

Beginning at the northeast corner post No. 1,

Thence, 750 feet in a	west	direction to Post No. 2, marked -	MH 66 - 2
Thence, 750 feet in a	west	direction to Post No. 3, marked -	MH 66 - 3
Thence, 600 feet in a	south	direction to Post No. 4, marked -	MH 66 - 4
Thence, 750 feet in a	east	direction to Post No. 5, marked -	MH 66 - 5
Thence, 750 feet in a	east	direction to Post No. 6, marked -	MH 66 - 6
Thence, 600 feet in a	north	direction to Post No. 1, marked -	MH 66 - 1

the point of beginning and all posts being 3" X 4' durable plastic pipe

The number of linear feet claimed in length along the course of the vein from the point of discovery is 1490 feet in a east direction and 10 feet in a west direction, together with 100 feet on each side of the center of the vein or lode for the entire length of the claim.

The general course of the vein or lode is east and west.

To tie this Claim to the Public Survey, begin at the SW corner, Section 2, Township 18 N., Range 51 E., Mt. Diablo P.M., and bear east, 11200 feet and north, 1400 feet to the northeast corner of this Claim.

The work of location consisted of making the maps as provided in NRS 517.040. Dated July 21 A.D., 1987, and filed in duplicate.

Atlas Precious Metals Inc.
P.O. Box 1207
Moab, Utah 84532

By: David C. Mathewson
Its Agent
-Locator-


STATE OF NEVADA)
COUNTY OF EUREKA) SS

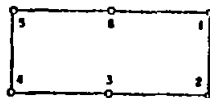
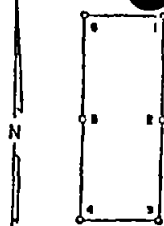
Sworn to and acknowledged before me this 31st day of July, 1987, by David C. Mathewson as Agent for Atlas Precious Metals Inc.

Linda DiMaggio
Notary Public

My Commission Expires:

May 7, 1990





110539

OFFICIAL RECORDS
CLERK COUNTY OF NEVADA
FILED IN 110539
FEE \$6.25

87 AUG 5 PM 4:40

RECORDED AT REQUEST OF
CLERK COUNTY OF NEVADA
BOOK 161 PAGE 218

CERTIFICATE OF LOCATION - NEVADA

THE UNDERSIGNED, hereby certifies that ATLAS PRECIOUS METALS INC.,
by its Agent, the undersigned, does hereby locate the MH 67
Lode Mining Claim on this 22nd day of May, 1987, situated in the
Unknown Mining District, Eureka County, Nevada.

Said Claim is located in the SE (Quarter) Section(s) 1
Township 18 north, Range 51 East, Mt. Diablo P.M., and is
more particularly described as follows, to wit:

Beginning at the northeast corner post No. 1,

Thence, <u>750</u> feet in a <u>west</u> direction to Post No. 2, marked - <u>MH 67 - 2</u>
Thence, <u>750</u> feet in a <u>west</u> direction to Post No. 3, marked - <u>MH 67 - 3</u>
Thence, <u>600</u> feet in a <u>south</u> direction to Post No. 4, marked - <u>MH 67 - 4</u>
Thence, <u>750</u> feet in a <u>east</u> direction to Post No. 5, marked - <u>MH 67 - 5</u>
Thence, <u>750</u> feet in a <u>east</u> direction to Post No. 6, marked - <u>MH 67 - 6</u>
Thence, <u>600</u> feet in a <u>north</u> direction to Post No. 1, marked - <u>MH 67 - 1</u>

the point of beginning and all posts being 3" X 4" durable plastic pipe.

The number of linear feet claimed in length along the course of the vein from the
point of discovery is 10 feet in a east direction and 1490 feet in a
west direction, together with 300 feet on each side of the center of the
vein or lode for the entire length of the claim.

The general course of the vein or lode is east and west.

To tie this Claim to the Public Survey, begin at the SW corner, Section 2,
Township 18 N., Range 51 E., Mt. Diablo P.M., and bear east, 9200
feet and north, 800 feet to the northeast corner of this Claim.

The work of location consisted of making the maps as provided in NRS 517.040.
Dated July 21 A.D., 1987, and filed in duplicate.

Atlas Precious Metals Inc.
P.O. Box 1207
Moab, Utah 84532

By: David C. Mathewson
Its Agent
-Locator-

STATE OF NEVADA)
COUNTY OF EUREKA) SS.

Sworn to and acknowledged before me this 31st day of July, 1987,
by David C. Mathewson as Agent for Atlas Precious Metals Inc.

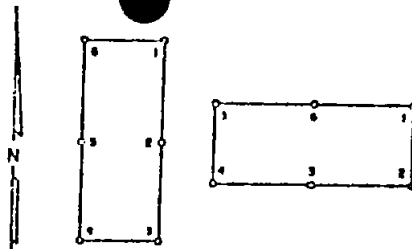
Linda DiMaggio
Notary Public

My Commission Expires:

May 7, 1990



BOOK 161 PAGE 218



110540

OFFICIAL RECORDS
CLERK, CLAYTON, NEVADA
FILE NO. 110540
REC'D 6.25

87 AUG 5 PM 4:40

RECORDED AT REQUEST OF
APR 16 1988
BOOK 16 PAGE 219

CERTIFICATE OF LOCATION - NEVADA

THE UNDERSIGNED, hereby certifies that ATLAS PRECIOUS METALS INC., by its Agent, the undersigned, does hereby locate the MH 68 Lode Mining Claim on this 22nd day of May, 1987, situated in the Unknown Mining District, Eureka County, Nevada.

Said Claim is located in the SE(SW) (Quarter) Section(s) 1(6), Township 18 north, Range 51(52) East, Mt. Diablo P.M., and is more particularly described as follows, to wit:

Beginning at the northeast corner post No. 1,

Thence, 750 feet in a	west	direction to Post No. 2, marked -	MH 68 - 2
Thence, 750 feet in a	west	direction to Post No. 3, marked -	MH 68 - 3
Thence, 600 feet in a	south	direction to Post No. 4, marked -	MH 68 - 4
Thence, 750 feet in a	east	direction to Post No. 5, marked -	MH 68 - 5
Thence, 750 feet in a	east	direction to Post No. 6, marked -	MH 68 - 6
Thence, 600 feet in a	north	direction to Post No. 1, marked -	MH 68 - 1

the point of beginning and all posts being 1" X 4" durable plastic pipe.

The number of linear feet claimed in length along the course of the vein from the point of discovery is 1490 feet in a east direction and 10 feet in a west direction, together with 300 feet on each side of the center of the vein or lode for the entire length of the claim.

The general course of the vein or lode is east and west.

To tie this Claim to the Public Survey, begin at the SW corner, Section 2, Township 18 N., Range 51 E., Mt. Diablo P.M., and bear east, 11200 feet and north, 800 feet to the northeast corner of this Claim.

The work of location consisted of making the maps as provided in NRS 517.040. Dated July 21 A.D., 1987, and filed in duplicate.

Atlas Precious Metals Inc.
P.O. Box 1207
Moab, Utah 84532

By: David C. Mathewson
Its Agent
-Locater-


STATE OF NEVADA)
COUNTY OF EUREKA) SS

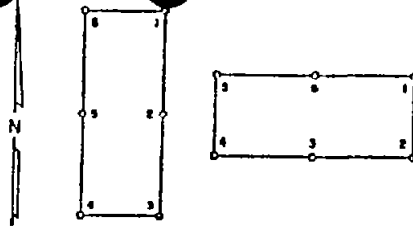
Sworn to and acknowledged before me this 24th day of July, 1987, by David C. Mathewson as Agent for Atlas Precious Metals Inc.

Archie A. Thomas
Notary Public

My Commission Expires:

May 7, 1990





110541

OFFICIAL RECORDS
CLERK COUNTY OF NEVADA
FILE NO. 110541
FEE \$ 6.25

87 AUG 5 P 4:40

RECORDED AT REQUEST OF
David C. Mathewson
Book 161 Page 220

CERTIFICATE OF LOCATION - NEVADA

THE UNDERSIGNED, hereby certifies that ATLAS PRECIOUS METALS INC., by its Agent, the undersigned, does hereby locate the MH 69 Lode Mining Claim on this 22nd day of May, 1987, situated in the Unknown Mining District, Eureka County, Nevada.

Said Claim is located in the SE (NE) (Quarter) Section(s) 1 (12) Township 18 north, Range 51 East, Mt. Diablo P.M., and is more particularly described as follows, to wit:

Beginning at the northeast corner post No. 1,

Thence, 750 feet in a west direction to Post No. 2, marked - MH 69 - 2
Thence, 750 feet in a west direction to Post No. 3, marked - MH 69 - 3
Thence, 600 feet in a south direction to Post No. 4, marked - MH 69 - 4
Thence, 750 feet in a east direction to Post No. 5, marked - MH 69 - 5
Thence, 750 feet in a east direction to Post No. 6, marked - MH 69 - 6
Thence, 600 feet in a north direction to Post No. 1, marked - MH 69 - 1

the point of beginning and all posts being 3" X 4" durable plastic pipe.

The number of linear feet claimed in length along the course of the vein from the point of discovery is 10 feet in a east direction and 1490 feet in a west direction, together with 300 feet on each side of the center of the vein or lode for the entire length of the claim.

The general course of the vein or lode is east and west.

To tie this Claim to the Public Survey, begin at the SW corner, Section 2, Township 18 N., Range 51 E., Mt. Diablo P.M., and bear east, 9700 feet and north, 200 feet to the northeast corner of this Claim.

The work of location consisted of making the maps as provided in NRS 517.040. Dated July 21 A.D., 1987, and filed in duplicate.

Atlas Precious Metals Inc.
P.O. Box 1207
Moab, Utah 84532

By: David C. Mathewson
Its Agent
Locator


STATE OF NEVADA)
COUNTY OF EUREKA) SS.

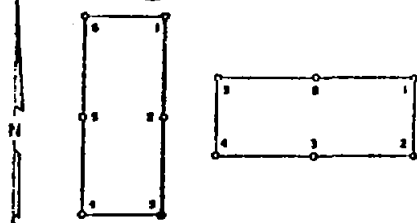
Sworn to and acknowledged before me this 22nd day of July, 1987, by David C. Mathewson as Agent for Atlas Precious Metals Inc.

Linda DeMaggio
Notary Public

My Commission Expires:

May 1, 1990





RECORDED AT REQUEST OF
 JAMES C. MATHIAS
 87 AUG 5 4:40
 OFFICIAL RECORDS
 EUREKA COUNTY, NEVADA
 FILE NO. 110542
 REC. 6.25

110542

CERTIFICATE OF LOCATION - NEVADA

THE UNDERSIGNED, hereby certifies that ATLAS PRECIOUS METALS INC., by its Agent, the undersigned, does hereby locate the MH 70 Lode Mining Claim on this 22nd day of May, 1987, situated in the Unknown Mining District, Eureka County, Nevada.

Said Claim is located in the NE(SE)(NW)(SW) (Quarter) Section(s) 12(1)(7)(6) Township 18 north, Range 51(52) East, Mt. Diablo P.M., and is more particularly described as follows, to wit:

Beginning at the northeast corner post No. 1,

Thence, <u>750</u> feet in a <u>west</u>	direction to Post No. 2, marked - MH <u>70 - 2</u>
Thence, <u>750</u> feet in a <u>west</u>	direction to Post No. 3, marked - MH <u>70 - 3</u>
Thence, <u>600</u> feet in a <u>south</u>	direction to Post No. 4, marked - MH <u>70 - 4</u>
Thence, <u>750</u> feet in a <u>east</u>	direction to Post No. 5, marked - MH <u>70 - 5</u>
Thence, <u>750</u> feet in a <u>east</u>	direction to Post No. 6, marked - MH <u>70 - 6</u>
Thence, <u>600</u> feet in a <u>north</u>	direction to Post No. 1, marked - MH <u>70 - 1</u>

the point of beginning and all posts being 3" X 4" durable plastic pipe.

The number of linear feet claimed in length along the course of the vein from the point of discovery is 1490 feet in a east direction and 10 feet in a west direction, together with 300 feet on each side of the center of the vein or lode for the entire length of the claim.

The general course of the vein or lode is east and west.

To tie this Claim to the Public Survey, begin at the SW corner, Section 2, Township 18 N., Range 51 E., Mt. Diablo P.M., and bear east, 11200 feet and north, 200 feet to the northeast corner of this Claim.

The work of location consisted of making the maps as provided in NRS 517.040. Dated July 21 A.D., 1987, and filed in duplicate.

Atlas Precious Metals Inc.
 P.O. Box 1207
 Moab, Utah 84532

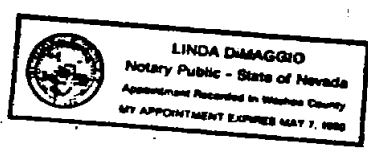
By: David C. Mathias
 Its Agent
 -Locator-

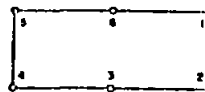
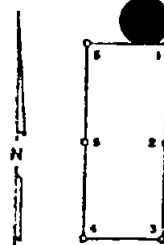
STATE OF NEVADA)
 COUNTY OF EUREKA) SS

Sworn to and acknowledged before me this 22nd day of July, 1987, by David C. Mathias as Agent for Atlas Precious Metals Inc.

Linda DiMaggio
 Notary Public

My Commission Expires:
May 7, 1990





110543

OFFICIAL RECORDS
CLERK
JUL 25 1987
FEE \$6.25

87AUG 5 P 4:40

RECORDED AT REQUEST OF
Atlas Precious Metals Inc.
110543

CERTIFICATE OF LOCATION - NEVADA

THE UNDERSIGNED, hereby certifies that ATLAS PRECIOUS METALS INC., by its Agent, the undersigned, does hereby locate the MH 71 Lode Mining Claim on this 22nd day of May, 1987, situated in the Unknown Mining District, Eureka County, Nevada.

Said Claim is located in the NE (Quarter) Section(s) 12, Township 18 north, Range 51 East, Mt. Diablo P.M., and is more particularly described as follows, to wit:

Beginning at the northeast corner post No. 1,

Thence, 750 feet in a west direction to Post No. 2, marked - MH 71 - 2
Thence, 750 feet in a west direction to Post No. 3, marked - MH 71 - 3
Thence, 600 feet in a south direction to Post No. 4, marked - MH 71 - 4
Thence, 750 feet in a east direction to Post No. 5, marked - MH 71 - 5
Thence, 750 feet in a east direction to Post No. 6, marked - MH 71 - 6
Thence, 600 feet in a north direction to Post No. 1, marked - MH 71 - 1

the point of beginning and all posts being 3" X 4" durable plastic pipe.

The number of linear feet claimed in length along the course of the vein from the point of discovery is 10 feet in a east direction and 1490 feet in a west direction, together with 300 feet on each side of the center of the vein or lode for the entire length of the claim.

The general course of the vein or lode is east and west.

To tie this Claim to the Public Survey, begin at the SW corner, Section 2, Township 18 N., Range 51 E., Mt. Diablo P.M., and bear east, 9700 feet and south, 400 feet to the northeast corner of this Claim.

The work of location consisted of making the maps as provided in MRS 517.040. Dated July 21 A.D., 1987, and filed in duplicate.

Atlas Precious Metals Inc.
P.O. Box 1207
Moab, Utah 84532

By: David C. Mathewson
Its Agent
-Locator-

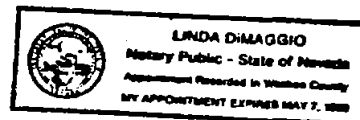
STATE OF NEVADA)
COUNTY OF EUREKA) SS

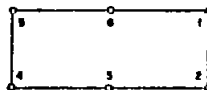
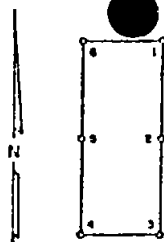
Sworn to and acknowledged before me this 31st day of July, 1987, by David C. Mathewson as Agent for Atlas Precious Metals Inc.

Linda DiMaggio
Notary Public

My Commission Expires:

May 7, 1990





110544

OFFICIAL RECORDS
CLERK COUNTY, NEVADA
FILE # 110544
REC # 6-25-

87 JUN 5 PM 4:40

RECORDED AT REQUEST OF
Atlas Precious Metals Inc.
BOOK 11 PAGE 223

CERTIFICATE OF LOCATION - NEVADA

THE UNDERSIGNED, hereby certifies that ATLAS PRECIOUS METALS INC., by its Agent, the undersigned, does hereby locate the MH 72 Lode Mining Claim on this 22nd day of May, 1987, situated in the Unknown Mining District, Eureka County, Nevada.

Said Claim is located in the NE(NW) (Quarter) Section(s) 12(7), Township 18 north, Range 51(52) East, Mt. Diablo P.M., and is more particularly described as follows, to wit:

Beginning at the northeast corner post No. 1,

Thence, 750 feet in a west direction to Post No. 2, marked - MH 72 - 2
Thence, 750 feet in a west direction to Post No. 3, marked - MH 72 - 3
Thence, 600 feet in a south direction to Post No. 4, marked - MH 72 - 4
Thence, 750 feet in a east direction to Post No. 5, marked - MH 72 - 5
Thence, 750 feet in a east direction to Post No. 6, marked - MH 72 - 6
Thence, 600 feet in a north direction to Post No. 1, marked - MH 72 - 1

the point of beginning and all posts being 3" X 4" durable plastic pipe.

The number of linear feet claimed in length along the course of the vein from the point of discovery is 1490 feet in a east direction and 10 feet in a west direction, together with 300 feet on each side of the center of the vein or lode for the entire length of the claim.

The general course of the vein or lode is east and west.

To tie this Claim to the Public Survey, begin at the SW corner, Section 2, Township 18 N., Range 51 E., Mt. Diablo P.M., and bear east, 11200 feet and south, 400 feet to the northeast corner of this Claim.

The work of location consisted of making the maps as provided in NRS 517.040. Dated July 21 A.D., 1987, and filed in duplicate.

Atlas Precious Metals Inc.
P.O. Box 1207
Moab, Utah 84532

By: David C. Mathewson
Its Agent
-Locator-

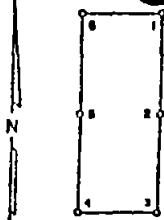
STATE OF NEVADA)
COUNTY OF EUREKA) SS

Sworn to and acknowledged before me this 31st day of July, 1987, by David C. Mathewson as Agent for Atlas Precious Metals Inc.

Linda Di Maggio
Notary Public

My Commission Expires:
May 1, 1990





110545

OFFICIAL RECORDS
NORTH COUNTY, NEVADA
RECORDS
FILE NO. 110545
FEE \$ 6.25

87 AUG 5 P 4:40

RECORDED AT REQUEST OF
Atlas Precious Metals Inc.
BUREAU OF LAND MANAGEMENT
U.S. DEPARTMENT OF THE INTERIOR

CERTIFICATE OF LOCATION - NEVADA

THE UNDERSIGNED, hereby certifies that ATLAS PRECIOUS METALS INC., by its Agent, the undersigned, does hereby locate the MH 73 Lode Mining Claim on this 22nd day of May, 1987, situated in the Unknown Mining District, Eureka County, Nevada.

Said Claim is located in the NE (Quarter) Section(s) 12, Township 18 north, Range 51 East, Mt. Diablo P.M., and is more particularly described as follows, to wit:

Beginning at the northeast corner post No. 1,

Thence, <u>750</u> feet in a <u>west</u> direction to Post No. 2, marked - MH <u>73 - 2</u>
Thence, <u>750</u> feet in a <u>west</u> direction to Post No. 3, marked - MH <u>73 - 3</u>
Thence, <u>600</u> feet in a <u>south</u> direction to Post No. 4, marked - MH <u>73 - 4</u>
Thence, <u>750</u> feet in a <u>east</u> direction to Post No. 5, marked - MH <u>73 - 5</u>
Thence, <u>750</u> feet in a <u>east</u> direction to Post No. 6, marked - MH <u>73 - 6</u>
Thence, <u>600</u> feet in a <u>north</u> direction to Post No. 1, marked - MH <u>73 - 1</u>

the point of beginning and all posts being 3" X 4' durable plastic pipe.

The number of linear feet claimed in length along the course of the vein from the point of discovery is 10 feet in a east direction and 1490 feet in a west direction, together with 300 feet on each side of the center of the vein or lode for the entire length of the claim.

The general course of the vein or lode is east and west.

To tie this Claim to the Public Survey, begin at the SW corner, Section 2, Township 18 N., Range 51 E., Mt. Diablo P.M., and bear east, 9700 feet and south, 1000 feet to the northeast corner of this Claim.

The work of location consisted of making the maps as provided in NRS 517.040. Dated July 21 A.D., 1987, and filed in duplicate.

Atlas Precious Metals Inc.
P.O. Box 1207
Moab, Utah 84532

By: David C. Mathewson
Its Agent
-Locator-

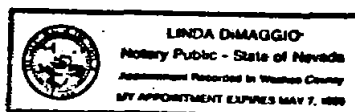
STATE OF NEVADA)
COUNTY OF EUREKA) SS

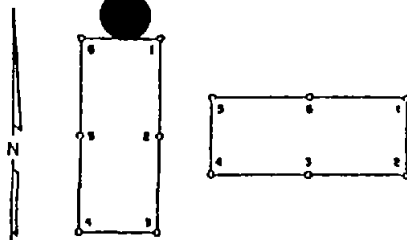
Sworn to and acknowledged before me this 31st day of July, 1987, by David C. Mathewson as Agent for Atlas Precious Metals Inc.

Linda Di Maggio
Notary Public

My Commission Expires:

May 7, 1990





110546

RECORDED AT REQUEST OF
Atlas Precious Metals Inc.
EUREKA, CALIF. 94501
87 AUG 5 PM 4:40
110546

CERTIFICATE OF LOCATION - NEVADA

THE UNDERSIGNED, hereby certifies that ATLAS PRECIOUS METALS INC.,
by its Agent, the undersigned, does hereby locate the MH 74
Lode Mining Claim on this 22nd day of May, 1987, situated in the
Unknown Mining District, Eureka County, Nevada.

Said Claim is located in the NE(NW) (Quarter) Section(s) 12(7)
Township 18 north, Range 51(52) East, Mt. Diablo P.M., and is
more particularly described as follows, to wit:

Beginning at the northeast corner post No. 1,

Thence, <u>750</u> feet in a <u>west</u>	direction to Post No. 2, marked - <u>MH 74 - 2</u>
Thence, <u>750</u> feet in a <u>west</u>	direction to Post No. 3, marked - <u>MH 74 - 3</u>
Thence, <u>600</u> feet in a <u>south</u>	direction to Post No. 4, marked - <u>MH 74 - 4</u>
Thence, <u>750</u> feet in a <u>east</u>	direction to Post No. 5, marked - <u>MH 74 - 5</u>
Thence, <u>750</u> feet in a <u>east</u>	direction to Post No. 6, marked - <u>MH 74 - 6</u>
Thence, <u>600</u> feet in a <u>north</u>	direction to Post No. 1, marked - <u>MH 74 - 1</u>

the point of beginning and all posts being 1" X 4' durable plastic pipe.

The number of linear feet claimed in length along the course of the vein from the
point of discovery is 1490 feet in a east direction and 10 feet in a
west direction, together with 300 feet on each side of the center of the
vein or lode for the entire length of the claim.

The general course of the vein or lode is east and west.

To tie this Claim to the Public Survey, begin at the SW corner, Section 2,
Township 18 N., Range 51 E., Mt. Diablo P.M., and bear east, 11200
feet and south, 1000 feet to the northeast corner of this Claim.

The work of location consisted of making the maps as provided in NRS 517.040.
Dated July 21 A.D., 1987, and filed in duplicate.

Atlas Precious Metals Inc.
P.O. Box 1207
Moab, Utah 84532

By: David C. Mathewson
Its Agent
-Locator-

STATE OF NEVADA)
COUNTY OF EUREKA) SS

Sworn to and acknowledged before me this 31st day of July, 1987,
by David C. Mathewson as Agent for Atlas Precious Metals Inc.

Linda DiMaggio
Notary Public

My Commission Expires:

May 1, 1990

