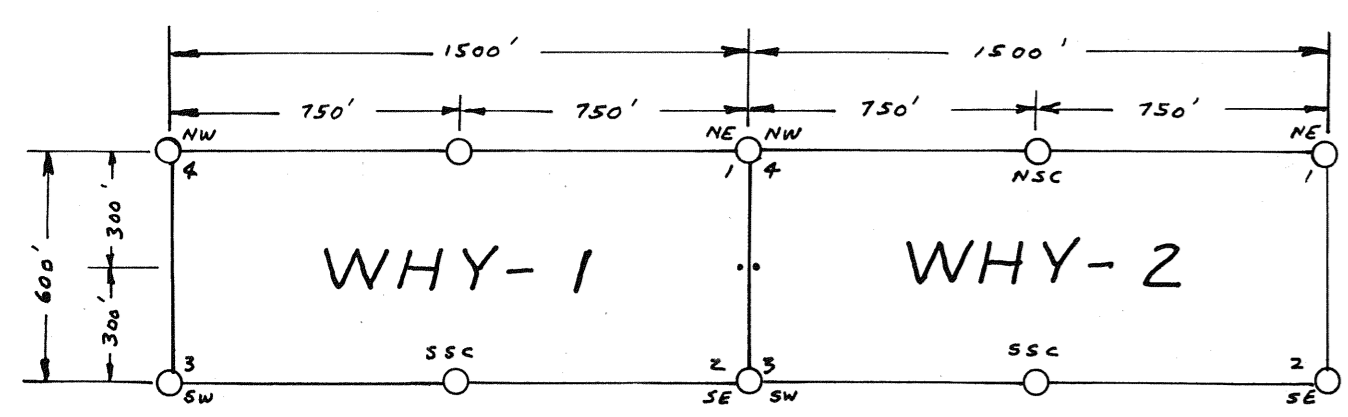


TYPICAL CLAIMS



WHY-2 - CLAIM NAME AND NUMBER

- DISCOVERY MONUMENT
- NE CORNER POST AND NUMBER
- NORTH SIDE CENTER
- SSC
- SOUTH SIDE CENTER

ALL DISCOVERY MONUMENTS, CORNER POSTS AND SIDE CENTERS ARE 3/4" DIAMETER BY 5' LONG WHITE PLASTIC PIPE. THESE ARE SET 1' IN GROUND AND 4' ABOVE GROUND. ALL POSTS ARE MARKED AND TAGGED.

ALL DISCOVERY MONUMENTS ARE 20' EASTERLY OR WESTERLY OF THE END LINES.

THESE CLAIMS ARE LOCATED IN THE MINERAL HILL MINING DISTRICT.


ALL CLAIMS TIED TO SOUTHEAST CORNER OF SECTION 36, TOWNSHIP 26 NORTH, RANGE 52 EAST OF MOUNT Diablo PRIME MERIDIAN, THIS CORNER BEING LOCATED SOUTH 3400 FEET AND 8000 FEET EAST OF NO. 1 OR NORTHEAST CORNER OF WHY-1

LOCATED BY: **PRECAMBRIAN EXPLORATION, INC.**
 4956 IRIS STREET
 WHEAT RIDGE, COLORADO 80033
KENNETH J. BALLEWEG, AGENT

WHY-1 THROUGH WHY-10 LOCATED ON JULY 19, 1987.
 WHY-11 THROUGH WHY-20 LOCATED ON JULY 20, 1987.
 WHY-21 THROUGH WHY-24 LOCATED ON JULY 21, 1987.
 WHY-25 THROUGH WHY-27 LOCATED ON JULY 23, 1987.
 WHY-28 THROUGH WHY-30 LOCATED ON JULY 24, 1987.

R 52 E

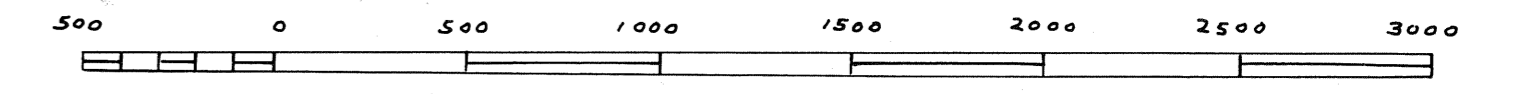
T
26
N



**WHY GROUP
of
LODE MINING CLAIMS**

WHY-1 THROUGH WHY-30
 SEC. 26, 27, 34 and 35
 T 26 N, R 52 E, of M.D.M.
 EUREKA COUNTY, NEVADA

SCALE 1" = 500'



MADE BY THE SURVEY OF **Precambrian Exploration**
 BY **Angie**, 18-87 of 57 mins. post 10 A.M.
 EUREKA COUNTY, NEVADA
 110743
 M.A. REDALENTI, Recorder
 Fee \$ 450.00