

RECORDING REQUESTED BY AND RETURN TO:

NEWMONT EXPLORATION LIMITED  
200 West Desert Sky Road  
Tucson, AZ 85704

110963

CERTIFICATE OF LOCATION  
LODE MINING CLAIM

TO ALL WHOM IT MAY CONCERN:

The Undersigned hereby certifies that he has caused to be located the Jack # 148 Lode Mining Claim in the NE, NW of Section 15, Township 36N, Range 50E, M.D.B.&M., in Elko and Eureka Counties, Nevada, on the 27th day of June, 1987.

The name and mailing address of the locator is:

NEWMONT EXPLORATION LIMITED  
200 West Desert Sky Road  
Tucson, Arizona 85737

The Claim is approximately 1500 feet long and 500 feet wide, such that 10 feet is claimed in a northerly direction and 1490 feet in a southerly direction from the point of discovery (monument of location), at which the Notice of Location was posted, together with 250 feet on each side of the monument of location and center line of the Claim. The general course of the lode or vein is from the north to the south direction.

The number, location and markings on each side center or corner monument is as follows:

	<u>Location</u>	<u>Markings</u>	<u>Description</u>
No. 1:	NW Corner	NW Corner	4"dia. P.V.C Pipe
No. 2:	NE Corner	NE Corner	4"dia. P.V.C Pipe
No. 3:	ES Center	ES Center	4"dia. P.V.C Pipe
No. 4:	SE Corner	SE Corner	4"dia. P.V.C Pipe
No. 5:	SW Corner	SW Corner	4"dia. P.V.C Pipe
No. 6:	WS Center	WS Center	4"dia. P.V.C Pipe


As erected on the ground, each side center or corner monument is marked as described above by permanent marker.

The work of Location consisted of making a claim map as provided in N.R.S. 517.040.

DATED this 21st day of August, 1987.

SIGNATURE OF LOCATOR

NEWMONT EXPLORATION LIMITED

BY:   
G. Neil Hall, Land Manager

\*\*\*\*\*  
\*  
\*  
\*  
\*  
\*  
\*  
\*  
\*  
\*\*\*\*\*

OFFICIAL RECORDS  
EUREKA COUNTY, NEVADA  
FILE NO. 110963  
FEE \$ 12.50

87 AUG 31 AM 1:15

RECORDED AT THE REQUEST OF  
NEWMONT EXPLORATION LIMITED  
BOOK 162 PAGE 176

BOOK 162 PAGE 176

RECORDING REQUIRED BY AND RETURN TO:  
NEWMONT EXPLORATION LIMITED  
200 West Desert Sky Road  
Tucson, AZ 85704

110964

CERTIFICATE OF LOCATION  
LODE MINING CLAIM

TO ALL WHOM IT MAY CONCERN:

The Undersigned hereby certifies that he has caused to be located the Jack # 149 Lode Mining Claim in the NE of Section 15, Township 36N, Range 50E, M.D.B.&M., in Elko and Eureka Counties, Nevada, on the 27th day of June, 1987.

The name and mailing address of the locator is:

NEWMONT EXPLORATION LIMITED  
200 West Desert Sky Road  
Tucson, Arizona 85737

The Claim is approximately 1500 feet long and 600 feet wide, such that 10 feet is claimed in a northerly direction and 1490 feet in a southerly direction from the point of discovery (monument of location), at which the Notice of Location was posted, together with 300 feet on each side of the monument of location and center line of the Claim. The general course of the lode or vein is from the north to the south direction.

The number, location and markings on each side center or corner monument is as follows:


	<u>Location</u>	<u>Markings</u>	<u>Description</u>
No. 1:	NW Corner	NW Corner	4"dia. P.V.C Pipe
No. 2:	NE Corner	NE Corner	4"dia. P.V.C Pipe
No. 3:	ES Center	ES Center	4"dia. P.V.C Pipe
No. 4:	SE Corner	SE Corner	4"dia. P.V.C Pipe
No. 5:	SW Corner	SW Corner	4"dia. P.V.C Pipe
No. 6:	WS Center	WS Center	4"dia. P.V.C Pipe

As erected on the ground, each side center or corner monument is marked as described above by permanent marker.

The work of Location consisted of making a claim map as provided in N.R.S. 517.040.

DATED this 21st day of August, 1987.

SIGNATURE OF LOCATOR  
NEWMONT EXPLORATION LIMITED

BY:   
G. Newhall, Land Manager

\*\*\*\*\*  
\*  
\*  
\*  
\*  
\*  
\*  
\*\*\*\*\*

OFFICIAL RECORDS  
EUREKA COUNTY, NEVADA  
M. REBECCAH  
FILE NO. 110964  
FEE \$ 6.37

RECORDED AT THE REQUEST OF  
*Neumont Exploration Limited*  
BOOK 162 PAGE 177  
87 AUG 31 AM 1:15

BOOK 162 PAGE 177

RECORDING REQUEST BY AND RETURN TO:

NEWMONT EXPLORATION LIMITED  
200 West Desert Sky Road  
Tucson, AZ 85704

110965

CERTIFICATE OF LOCATION  
LODE MINING CLAIM

TO ALL WHOM IT MAY CONCERN:

The Undersigned hereby certifies that he has caused to be located the Jack # 150 Lode Mining Claim in the NE, NW, SW, SE of Section 15, Township 36N, Range 50E, M.D.B.&M., in Eureka County, Nevada, on the 27th day of June, 1987.

The name and mailing address of the locator is:

NEWMONT EXPLORATION LIMITED  
200 West Desert Sky Road  
Tucson, Arizona 85737

The Claim is approximately 1500 feet long and 500 feet wide, such that 1490 feet is claimed in a northerly direction and 10 feet in a southerly direction from the point of discovery (monument of location), at which the Notice of Location was posted, together with 250 feet on each side of the monument of location and center line of the Claim. The general course of the lode or vein is from the north to the south direction.

The number, location and markings on each side center or corner monument is as follows:

	<u>Location</u>	<u>Markings</u>	<u>Description</u>
No. 1:	NW Corner	NW Corner	4"dia. P.V.C Pipe
No. 2:	NE Corner	NE Corner	4"dia. P.V.C Pipe
No. 3:	ES Center	ES Center	4"dia. P.V.C Pipe
No. 4:	SE Corner	SE Corner	4"dia. P.V.C Pipe
No. 5:	SW Corner	SW Corner	4"dia. P.V.C Pipe
No. 6:	WS Center	WS Center	4"dia. P.V.C Pipe

As erected on the ground, each side center or corner monument is marked as described above by permanent marker.

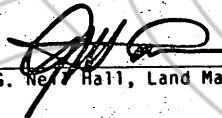
The work of Location consisted of making a claim map as provided in N.R.S. 517.040.

DATED this 21st day of August, 1987.

SIGNATURE OF LOCATOR

NEWMONT EXPLORATION LIMITED

BY:

  
G. Neff Hall, Land Manager

BOOK 162 PAGE 178

OFFICIAL RECORDS OF  
EUREKA COUNTY, NEVADA  
FILE NO. 110965  
FEE \$

87 AUG 31 AM 1:15

RECORDED AT THE REQUEST OF  
Newmont Exploration  
BOOK 162 PAGE 178

READING REQUEST BY AND RETURN TO:

NEWMONT EXPLORATION LIMITED  
200 West Desert Sky Road  
Tucson, AZ 85704

110966

CERTIFICATE OF LOCATION  
LODE MINING CLAIM

TO ALL WHOM IT MAY CONCERN:

The Undersigned hereby certifies that he has caused to be located the Jack # 151 Lode Mining Claim in the NE, SE of Section 15, Township 36N, Range 50E, M.D.8.&N., in Eureka County, Nevada, on the 27th day of June, 1987.

The name and mailing address of the locator is:

NEWMONT EXPLORATION LIMITED  
200 West Desert Sky Road  
Tucson, Arizona 85737

The Claim is approximately 1500 feet long and 600 feet wide, such that 1490 feet is claimed in a northerly direction and 10 feet in a southerly direction from the point of discovery (monument of location), at which the Notice of Location was posted, together with 300 feet on each side of the monument of location and center line of the Claim. The general course of the lode or vein is from the north to the south direction.

The number, location and markings on each side center or corner monument is as follows:

	<u>Location</u>	<u>Markings</u>	<u>Description</u>
No. 1:	NW Corner	NW Corner	4" dia. P.V.C Pipe
No. 2:	NE Corner	NE Corner	4" dia. P.V.C Pipe
No. 3:	ES Center	ES Center	4" dia. P.V.C Pipe
No. 4:	SE Corner	SE Corner	4" dia. P.V.C Pipe
No. 5:	SW Corner	SW Corner	4" dia. P.V.C Pipe
No. 6:	WS Center	WS Center	4" dia. P.V.C Pipe


As erected on the ground, each side center or corner monument is marked as described above by permanent marker.

The work of Location consisted of making a claim map as provided in N.R.S. 517.040.

DATED this 21st day of August, 1987.

SIGNATURE OF LOCATOR

NEWMONT EXPLORATION LIMITED

BY:   
G. Neil Hall, Land Manager

\*\*\*\*\*  
\*  
\*  
\*  
\*  
\*  
\*  
\*  
\*  
\*

BOOK 162 PAGE 179

OFFICIAL RECORDS  
EUREKA COUNTY, NEVADA  
M.M. REBELETTI, RECORDER  
FILE NO. 110966  
FEE \$ 6.25

87 AUG 31 AM 1:15

RECORDED AT THE REQUEST OF  
Neumont Exploration, Inc.  
BOOK 162 PAGE 179

ORDERING REQUESTED BY AND RETURN TO:  
NEWMONT EXPLORATION LIMITED  
200 West Desert Sky Road  
Tucson, AZ 85704

110967

CERTIFICATE OF LOCATION  
LODE MINING CLAIM

TO ALL WHOM IT MAY CONCERN:

The Undersigned hereby certifies that he has caused to be located the Jack # 152 Lode Mining Claim in the SW, SE of Section 15 and NE, NW of Section 22, Township 36N, Range 50E, M.D.B.&M., in Eureka County, Nevada, on the 27th day of June, 1987.

The name and mailing address of the locator is:

NEWMONT EXPLORATION LIMITED  
200 West Desert Sky Road  
Tucson, Arizona 85737

The Claim is approximately 1500 feet long and 500 feet wide, such that 10 feet is claimed in a northerly direction and 1490 feet in a southerly direction from the point of discovery (monument of location), at which the Notice of Location was posted, together with 250 feet on each side of the monument of location and center line of the Claim. The general course of the lode or vein is from the north to the south direction.

The number, location and markings on each side center or corner monument is as follows:

	<u>Location</u>	<u>Markings</u>	<u>Description</u>
No. 1:	NW Corner	NW Corner	4"dia. P.V.C Pipe
No. 2:	NE Corner	NE Corner	4"dia. P.V.C Pipe
No. 3:	ES Center	ES Center	4"dia. P.V.C Pipe
No. 4:	SE Corner	SE Corner	4"dia. P.V.C Pipe
No. 5:	SW Corner	SW Corner	4"dia. P.V.C Pipe
No. 6:	WS Center	WS Center	4"dia. P.V.C Pipe

As erected on the ground, each side center or corner monument is marked as described above by permanent marker.

The work of Location consisted of making a claim map as provided in N.R.S. 517.040.

DATED this 21st day of August, 1987.

SIGNATURE OF LOCATOR

NEWMONT EXPLORATION LIMITED

BY:   
G. W. Hall, Land Manager

\*\*\*\*\*  
\*  
\*  
\*  
\*  
\*  
\*  
\*  
\*  
\*  
\*\*\*\*\*

BOOK 162 PAGE 180

OFFICIAL RECORDS  
EUREKA COUNTY, NEVADA  
MINERAL RIGHTS RECORDS  
FILE NO. 110967  
FEE \$ 6.25

87 AUG 31 AM 1:16

RECORDED AT THE REQUEST OF  
Newmont Exploration Limited  
BOOK 162 PAGE 180

RECORDING REQUIRED BY AND RETURN TO:  
NEWMONT EXPLORATION LIMITED  
200 West Desert Sky Road  
Tucson, AZ 85704

110968

CERTIFICATE OF LOCATION  
LODE MINING CLAIM

TO ALL WHOM IT MAY CONCERN:

The Undersigned hereby certifies that he has caused to be located the Jack # 153 Lode Mining Claim in the SE of Section 15 and NE of Section 22, Township 36N, Range 50E, M.D.B.&M., in Eureka County, Nevada, on the 27th day of June, 1987.

The name and mailing address of the locator is:

NEWMONT EXPLORATION LIMITED  
200 West Desert Sky Road  
Tucson, Arizona 85737

The Claim is approximately 1500 feet long and 600 feet wide, such that 10 feet is claimed in a northerly direction and 1490 feet in a southerly direction from the point of discovery (monument of location), at which the Notice of Location was posted, together with course on each side of the monument of location and center line of the Claim. The general course of the lode or vein is from the north to the south direction.

The number, location and markings on each side center or corner monument is as follows:

	<u>Location</u>	<u>Markings</u>	<u>Description</u>
No. 1:	NW Corner	NW Corner	4"dia. P.V.C Pipe
No. 2:	NS Center	NS Center	4"dia. P.V.C Pipe
No. 3:	NE Corner	NE Corner	4"dia. P.V.C Pipe
No. 4:	SE Corner	SE Corner	4"dia. P.V.C Pipe
No. 5:	SS Center	SS Center	4"dia. P.V.C Pipe
No. 6:	SW Corner	SW Corner	4"dia. P.V.C Pipe


As erected on the ground, each side center or corner monument is marked as described above by permanent marker.

The work of Location consisted of making a claim map as provided in N.R.S. 517.040.

DATED this 21st day of August, 1987.

SIGNATURE OF LOCATOR

NEWMONT EXPLORATION LIMITED

BY:   
G. Neil Smith, Land Manager

\*\*\*\*\*  
\*  
\*  
\*  
\*  
\*  
\*  
\*  
\*\*\*\*\*

OFFICIAL RECORDS  
EUREKA COUNTY, NEVADA  
M. HERRINGTON, CLERK  
FILE NO. 110968  
FEE \$ 2.00

87 AUG 31 AM 1:16

RECORDED AT THE REQUEST OF  
Neumont Exploration Limited  
BOOK 162 PAGE 181

BOOK 162 PAGE 181