

# Certificate of Location of Lode Mining Claim

112284

TO ALL WHOM IT MAY CONCERN:

The undersigned hereby certifies (certify) that he (she, they) has (have) located the WEST #15 Lode Mining Claim in Section 22 N 1/4 Township 24 N, Range 48 E in the Esmeralda Mining District, in Esmeralda County, in the State of Nevada, on the 8 day of Sept, 1987.

The name(s) and post office address(es) of the locator(s) is (are) (please print):

ELMER F S CHROEDER BOX 6 CRESCENT VALLEY NEV-89821  
(Name) (Post Office Address)

The claim is 1500 feet long and 600 feet wide, and 300 feet is claimed in a Easterly direction and 1200 feet in a Westerly direction from the location monument, at which the Notice of Location is posted, lengthwise of the claim, together with 300 feet in width on each side of the center of the claim. The general course of the lode deposit and premises is from the East to the West.

The location and number of each corner of this claim is shown on the claim map that is filed herewith. On the ground, each corner of the claim is marked with its appropriate number by \_\_\_\_\_

scribing the Plastic  
(Describe method of marking, such as "scribing the wood")

The description of each corner is as follows (describe the corner(s), such as "4x4 wooden post"):

Corner No. 1 is a 3/4" Plastic Post  
Corner No. 2 is a " " "  
Corner No. 3 is a " " "  
Corner No. 4 is a " " "  
Corner No. 5 is a " " "  
Corner No. 6 is a " " "

The monumentation and marking of the corners was completed by the 18 day of Sept, 1987.  
(Must be within 20 days of posting notice of location)

The location work consisted of making a claim map as provided in NRS 517.040. Two copies of this claim map have been filed with the Esmeralda County Recorder, and the \$15.00 lode claim filing fee has been paid to the County Recorder.

Dated this 23 day of Sept, 1987. Sept 28, 1987

Elmer F Schroeder  
(Locator sign here)

Elmer F Schroeder



CAROLYN M. OLSEN  
Notary Public - State of Nevada  
EUREKA COUNTY Nevada  
Appointment Expires Feb. 11, 1991

RECORDER'S STAMP

RECORDED AT THE REQUEST OF  
Elmer Schroeder  
BOOK 164 PAGE 478

'87 SEP 28 P3:15

OFFICIAL RECORDS  
EUREKA COUNTY, NEVADA  
M.N. RECORDS DEPARTMENT  
FILE NO. 112284  
FEE \$ 6.25

Note 1: Two copies of this certificate and two copies of the claim map must be filed, and the \$15 filing fee must be paid, within 90 days after the date of posting Notice of Location.

Note 2: "Every person who willfully and knowingly makes a false material statement on the location certificate or on any map required by this chapter shall be guilty of a felony, and upon conviction thereof shall be imprisoned in the state prison for not less than 3 years nor more than 10 years." NRS 517.300, Subsection 2.

Note 3: The claim map of this claim is filed in the Esmeralda County Recorder's Office as Document No. 112286. (may be filled in by locator)

BOOK 164 PAGE 478

# Certificate of Location of Lode Mining Claim

TO ALL WHOM IT MAY CONCERN:

112285

The undersigned hereby certifies (certify) that he (she, they) has (have) located the West # 16 Lode Mining Claim in Section 22 1/2, Township 24 N, Range 48 E in the Roberts Mining District, in Eureka County, in the State of Nevada, on the 8 day of Sept, 1987.

The name(s) and post office address(es) of the locator(s) is (are) (please print):

ELMER F. SCHROEDER, BOX-6 CRESCENT VALLEY NEV-89801  
(Name) (Post Office Address)

The claim is 1500 feet long and 600 feet wide, and 300 feet is claimed in a Easterly direction and 1200 feet in a Westerly direction from the location monument, at which the Notice of Location is posted, lengthwise of the claim, together with 300 feet in width on each side of the center of the claim. The general course of the lode deposit and premises is from the East to the West.

The location and number of each corner of this claim is shown on the claim map that is filed herewith. On the ground, each corner of the claim is marked with its appropriate number by

scribing the plastic  
(Describe method of marking, such as "scribing the wood")

The description of each corner is as follows (describe the corner(s), such as "4x4 wooden post"):

Corner No. 1 is a 3 1/4" Plastic Post  
Corner No. 2 is a " " "  
Corner No. 3 is a " " "  
Corner No. 4 is a " " "  
Corner No. 5 is a " " "  
Corner No. 6 is a " " "

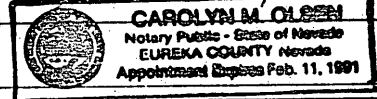
The monumentation and marking of the corners was completed by the 18 day of Sept, 1987.  
(Must be within 20 days of posting notice of location)

The location work consisted of making a claim map as provided in NRS 517.040. Two copies of this claim map have been filed with the Eureka County Recorder, and the \$15.00 lode claim filing fee has been paid to the County Recorder.

Dated this 23 day of Sept, 1987. Sept 28, 1987  
Carolyn M. Olsen

Elmer F. Schroeder  
(Locator sign here)

Elmer F. Schroeder



RECORDER'S STAMP

RECORDED AT THE REQUEST OF  
Elmer Schroeder  
BOOK 164 PAGE 479

'87 SEP 28 P3:15

OFFICIAL RECORDS  
EUREKA COUNTY, NEVADA  
M.N. REC'D. COUNTY RECORDER  
FILE NO. 112285  
FEE \$ 6.25

Note 1: Two copies of this certificate and two copies of the claim map must be filed, and the \$15 filing fee must be paid, within 90 days after the date of posting Notice of Location.

Note 2: "Every person who willfully and knowingly makes a false material statement on the location certificate or on any map required by this chapter shall be guilty of a felony, and upon conviction thereof shall be imprisoned in the state prison for not less than 3 years nor more than 10 years." NRS 517.300, Subsection 2.

Note 3: The claim map of this claim is filed in the Eureka County Recorder's Office as Document No. 112286. (may be filled in by locator)

BOOK 164 PAGE 479

# Certificate of Location of Lode Mining Claim

## 112286

TO ALL WHOM IT MAY CONCERN:

The undersigned hereby certifies (certify) that he (she, they) has (have) located the West # 17 Lode Mining Claim in Section 21N74, Township 21N, Range 48E in the Esmeralda Mining District, in Esmeralda County, in the State of Nevada, on the 8 day of Sept, 1987.

The name(s) and post office address(es) of the locator(s) is (are) (please print):

ELMER F. SCHROEDER BOX-6 CRESCENT VALLEY NEV. 89821  
(Name) (Post Office Address)

The claim is 1500 feet long and 600 feet wide, and 300 feet is claimed in a EASTERLY direction and 1200 feet in a Northerly direction from the location monument, at which the Notice of Location is posted, lengthwise of the claim, together with 300 feet in width on each side of the center of the claim. The general course of the lode deposit and premises is from the East to the West.

The location and number of each corner of this claim is shown on the claim map that is filed herewith. On the ground, each corner of the claim is marked with its appropriate number by

scribing the Plastic  
 (Describe method of marking, such as "scribing the wood")

The description of each corner is as follows (describe the corner(s), such as "4x4 wooden post"):


Corner No. 1 is a	<u>3 1/4"</u>	<u>Plastic Post</u>
Corner No. 2 is a	<u>"</u>	<u>"</u>
Corner No. 3 is a	<u>"</u>	<u>"</u>
Corner No. 4 is a	<u>"</u>	<u>"</u>
Corner No. 5 is a	<u>"</u>	<u>"</u>
Corner No. 6 is a	<u>"</u>	<u>"</u>

The monumentation and marking of the corners was completed by the 18 day of Sept, 1987.  
 (Must be within 20 days of posting notice of location)

The location work consisted of making a claim map as provided in NRS 517.040. Two copies of this claim map have been filed with the Esmeralda County Recorder, and the \$15.00 lode claim filing fee has been paid to the County Recorder.

Dated this 23 day of Sept, 1987. Sept 25, 1987  
Elmer F. Schroeder Notary to Claim

Elmer F. Schroeder  
 (Locator sign here)



RECORDER'S STAMP

RECORDED AT THE REQUEST OF  
Elmer F. Schroeder  
 BOOK 164 PAGE 480

'87 SEP 28 P3:15

OFFICIAL RECORDS  
 CLERK - COUNTY OF NEVADA  
 MINERAL RIGHTS SECTION  
 FILE NO. 112286  
 REC. NO. 625

**Note 1:** Two copies of this certificate and two copies of the claim map must be filed, and the \$15 filing fee must be paid, within 90 days after the date of posting Notice of Location.

**Note 2:** "Every person who willfully and knowingly makes a false material statement on the location certificate or on any map required by this chapter shall be guilty of a felony, and upon conviction thereof shall be imprisoned in the state prison for not less than 3 years nor more than 10 years." NRS 517.300, Subsection 2.

**Note 3:** The claim map of this claim is filed in the Esmeralda County Recorder's Office as Document No. 112286. (may be filled in by locator)

BOOK 164 PAGE 480

# Certificate of Location of Lode Mining Claim

112287

TO ALL WHOM IT MAY CONCERN:

The undersigned hereby certifies (certify) that he (she, they) has (have) located the West #18 Lode Mining Claim in Section 22 N 44, Township 34 N, Range 78 E in the Esmeralda Mining District, in Esmeralda County, in the State of Nevada, on the 8 day of Sept, 1987.

The name(s) and post office address(es) of the locator(s) is (are) (please print):

ELMER F. SCHROEDER BOX-6 CRESCENT VALLEY NEV-89821  
(Name) (Post Office Address)

The claim is 1600 feet long and 440 feet wide, and 800' feet is claimed in a EA S 87 E direction and 1200' feet in a W direction from the location monument, at which the Notice of Location is posted, lengthwise of the claim, together with 220 feet in width on each side of the center of the claim. The general course of the lode deposit and premises is from the East to the West.

The location and number of each corner of this claim is shown on the claim map that is filed herewith. On the ground, each corner of the claim is marked with its appropriate number by scribing the plastic  
(Describe method of marking, such as "scribing the wood")

The description of each corner is as follows (describe the corner(s), such as "4x4 wooden post"):

- Corner No. 1 is a 3 1/2" Plastic Post
- Corner No. 2 is a " "
- Corner No. 3 is a " "
- Corner No. 4 is a " "
- Corner No. 5 is a " "
- Corner No. 6 is a " "

The monumentation and marking of the corners was completed by the 18 day of Sept, 1987.  
(Must be within 20 days of posting notice of location)

The location work consisted of making a claim map as provided in NRS 517.040. Two copies of this claim map have been filed with the Esmeralda County Recorder, and the \$15.00 lode claim filing fee has been paid to the County Recorder.

Dated this 23 day of Sept, 1987 Sept 23, 1987

Elmer F. Schroeder  
(Locator sign here)

Elmer F. Schroeder



**CAROLYN M. OLSEN**  
 Notary Public - State of Nevada  
 EUREKA COUNTY Nevada  
 Appointment Expires Feb. 11, 1991

**RECORDER'S STAMP**

RECORDED AT THE REQUEST OF  
Elmer Schroeder  
 BOOK 164 PAGE 481

**'87 SEP 28 P3:15**

OFFICIAL RECORDS  
 EUREKA COUNTY, NEVADA  
 MIN. RECLAM. DIVISION  
 FILE NO. 112287  
 FEE \$ 6.25

**Note 1:** Two copies of this certificate and two copies of the claim map must be filed, and the \$15 filing fee must be paid, within 90 days after the date of posting Notice of Location.

**Note 2:** "Every person who willfully and knowingly makes a false material statement on the location certificate or on any map required by this chapter shall be guilty of a felony, and upon conviction thereof shall be imprisoned in the state prison for not less than 3 years nor more than 10 years." NRS 517.300, Subsection 2.

**Note 3:** The claim map of this claim is filed in the Esmeralda County Recorder's Office as Document No. 112286. (may be filled in by locator)

# Certificate of Location of Lode Mining Claim

112288

TO ALL WHOM IT MAY CONCERN:

The undersigned hereby certifies (certify) that he (she, they) has (have) located the West 19 Lode Mining Claim in Section 22 1/4, Township 24 N, Range 48 E in the Beatty Mining District, in Eureka County, in the State of Nevada, on the 18 day of Sept, 1987.

The name(s) and post office address(es) of the locator(s) is (are) (please print):

ELMER F. SCHROEDER BOX 6 CRESCENT VALLEY NEV. 89821  
(Name) (Post Office Address)

The claim is 1500 feet long and 600 feet wide, and 750 feet is claimed in a E direction and 750 feet in a W direction from the location monument, at which the Notice of Location is posted, lengthwise of the claim, together with 300 feet in width on each side of the center of the claim. The general course of the lode deposit and premises is from the East to the West.

The location and number of each corner of this claim is shown on the claim map that is filed herewith. On the ground, each corner of the claim is marked with its appropriate number by \_\_\_\_\_

(Describe method of marking, such as "scribing the wood")  
scribing the plastic

The description of each corner is as follows (describe the corner(s), such as "4x4 wooden post"):


- Corner No. 1 is a 3/4" Plastic Post.
- Corner No. 2 is a " "
- Corner No. 3 is a " "
- Corner No. 4 is a " "
- Corner No. 5 is a " "
- Corner No. 6 is a " "

The monumentation and marking of the corners was completed by the 18 day of Sept, 1987.  
 (Must be within 20 days of posting notice of location)

The location work consisted of making a claim map as provided in NRS 517.040. Two copies of this claim map have been filed with the Eureka County Recorder, and the \$15.00 lode claim filing fee has been paid to the County Recorder.

Dated this 23 day of Sept, 1987 Elmer F. Schroeder Analyst in Charge

Elmer F. Schroeder  
(Locator sign here)  
Elmer F. Schroeder



**Note 1:** Two copies of this certificate and two copies of the claim map must be filed, and the \$15 filing fee must be paid, within 90 days after the date of posting Notice of Location.

**Note 2:** "Every person who willfully and knowingly makes a false material statement on the location certificate or on any map required by this chapter shall be guilty of a felony, and upon conviction thereof shall be imprisoned in the state prison for not less than 3 years nor more than 10 years." NRS 517.300, Subsection 2.

**Note 3:** The claim map of this claim is filed in the Eureka County Recorder's Office as Document No. 112286 (may be filled in by locator)

**RECORDER'S STAMP**

RECORDED AT THE REQUEST OF  
Elmer Schroeder  
 BOOK 154 PAGE 482

**87 SEP 28 P3:15**

OFFICIAL RECORDS  
 EUREKA COUNTY, NEVADA  
 M.H. REAGAN, CLERK  
 FILE NO. 112288  
 FEE \$ 6.25

**BOOK 184 PAGE 482**

112289

# Certificate of Location of Lode Mining Claim

TO ALL WHOM IT MAY CONCERN:

The undersigned hereby certifies (certify) that he (she, they) has (have) located the West 20 Lode Mining Claim in Section 22 1/4 N 1/2, Township 29 N, Range 49 E in the Roberts Mining District, in Eureka County, in the State of Nevada, on the 11th day of Sept, 1987.

The name(s) and post office address(es) of the locator(s) is (are) (please print):

ELMER F. SCHRÖEDER BOX-6 CRESCENT VALLEY NEV-89821  
(Name) (Post Office Address)

The claim is 1000 feet long and 600 feet wide, and 700 feet is claimed in a E direction and 700 feet in a W direction from the location monument, at which the Notice of Location is posted, lengthwise of the claim, together with 800 feet in width on each side of the center of the claim. The general course of the lode deposit and premises is from the East to the West.

The location and number of each corner of this claim is shown on the claim map that is filed herewith. On the ground, each corner of the claim is marked with its appropriate number by scribing the Plastic

(Describe method of marking, such as "scribing the wood")

The description of each corner is as follows (describe the corner(s), such as "4x4 wooden post"):

- Corner No. 1 is a 3 1/4" Plastic Post
- Corner No. 2 is a " "
- Corner No. 3 is a " "
- Corner No. 4 is a " "
- Corner No. 5 is a " "
- Corner No. 6 is a " "


The monumentation and marking of the corners was completed by the 18 day of Sept, 1987.  
(Must be within 20 days of posting notice of location)

The location work consisted of making a claim map as provided in NRS 517.040. Two copies of this claim map have been filed with the Eureka County Recorder, and the \$15.00 lode claim filing fee has been paid to the County Recorder.

Dated this 23 day of Sept, 1987 Sept 25, 1987

Elmer F. Schroeder  
(Locator sign here)

Elmer F. Schroeder

 **CAROLYN M. OLSEN**  
Notary Public - State of Nevada  
EUREKA COUNTY Nevada  
Appointment Expires Feb. 11, 1991

**Note 1:** Two copies of this certificate and two copies of the claim map must be filed, and the \$15 filing fee must be paid, within 90 days after the date of posting Notice of Location.

**Note 2:** "Every person who willfully and knowingly makes a false material statement on the location certificate or on any map required by this chapter shall be guilty of a felony, and upon conviction thereof shall be imprisoned in the state prison for not less than 3 years nor more than 10 years." NRS 517.300, Subsection 2.

**Note 3:** The claim map of this claim is filed in the Eureka County Recorder's Office as Document No. 112289. (may be filled in by locator)

**RECORDER'S STAMP**

RECORDED AT THE REQUEST OF Elmer Schroeder

BOOK 164 PAGE 483

**87 SEP 28 P3:15**

OFFICE OF RECORDS  
EUREKA COUNTY, NEVADA  
M.N. RECORDS SECTION  
FILE NO. 112289  
FEE \$ 6.25

**BOOK 164 PAGE 483**