



## SUMMARY REPORT

This detailed report is filed in compliance with the requirements of Title 30, U.S. code section 28-1 for the Cotton #1-22 contiguous lode mining claims, located in the Unknown Mining District, Eureka County, Nevada


The work consisted of:

Soil sampling on Cotton #1-22 between June 7, 1987 and June 10, 1987, and 196 samples analyzed thru ACME Labs.

This work was performed upon the Cotton #1-22 lode mining claims to evaluate the discovery of valuable mineral deposits located thereon and to assist in planning further development work. The basic finding of these surveys indicate that the mineralization present maybe within the Vinini Formation of Ordovician age similar to the Gold Bar deposit. This work was performed between June 6, 1986 and August 31, 1987 by or under the direct supervision of William Shalosky, a professional geologist employed by American Copper & Nickel Co., Inc. The cost of the above study exceeded \$4,800.00 and was paid for by American Copper & Nickel Co., Inc., operator for the owner Nerco Delamar, 111 SW Columbia, Suite 600, Portland, OR 97201, owner of the subject mining claims.

A continuing program consisting of drilling, sampling and further geological studies is planned on this property. All technical work and results are in the possession of American Copper & Nickel Co., Inc. a Minnesota Corporation, the operator of subject mining claims, for Nerco Delamar, 111 SW Columbia, Suite 600, Portland, OR 97201, owner of said claims.

Respectfully submitted,




Joy K. Moseley - Senior Wandman  
Agent for American Copper & Nickel Company, Inc.


State of Colorado )  
County of Jefferson)

The foregoing instrument was acknowledged before me this 27<sup>th</sup> day of Sept 1987, by on behalf of American Copper & Nickel Company, Inc., a Minnesota corporation.

Witness my hand and official seal



My commission expires ~~August 24, 1990~~  
**BOOK 165 PAGE 014** My Commission expires August 24, 1990  
2310 Juniper Ct.  
Golden, Colorado 80401



ACNC CLAIMS SUMMARY

22 COTTON CLAIMS    EUREKA COUNTY, NEVADA    OWNER: NDCO/ACNC

CLAIM NAME	CLAIM NO.	BLM SERIAL # N MC	EUREKA CTY BOOK/PAGE	LOCATION DATE	LOCATION 1/4 S \ T \ R
COTTON	1	291906	118 327	10-25-83	NW 07\22N\50E
COTTON	2	291907	118 328	10-25-83	NE 12\22N\49E
COTTON	3	291908	118 329	10-25-83	NW 07\22N\50E
COTTON	4	291909	118 330	10-25-83	NE 12\22N\49E
COTTON	5	291910	118 331	10-25-83	NW 07\22N\50E
COTTON	6	291911	118 332	10-25-83	NE 12\22N\49E
COTTON	7	291912	118 333	10-25-83	NW 07\22N\50E SW 07\22N\50E
COTTON	8	291913	118 334	10-25-83	NE 12\22N\49E SE 12\22N\49E
COTTON	9	291914	118 335	10-25-83	SW 07\22N\50E
COTTON	10	291915	118 336	10-25-83	SE 12\22N\49E
COTTON	11	291916	118 337	10-25-83	SW 07\22N\50E
COTTON	12	291917	118 338	10-25-83	SE 12\22N\49E
COTTON	13	291918	118 339	10-25-83	SW 07\22N\50E
COTTON	14	291919	118 340	10-25-83	SE 12\22N\49E
COTTON	15	291920	118 341	10-25-83	SW 07\22N\50E
COTTON	16	291921	118 342	10-25-83	SE 12\22N\49E
COTTON	17	291922	118 343	10-25-83	NW 18\22N\49E
COTTON	18	291923	118 344	10-25-83	NE 13\22N\49E
COTTON	19	291924	118 345	10-25-83	NW 18\22N\50E
COTTON	20	291925	118 346	10-25-83	NE 13\22N\49E
COTTON	21	291926	118 347	10-25-83	NW 18\22N\50E
COTTON	22	291927	118 348	10-25-83	NE 13\22N\49E

RECORDED AT THE REQUEST OF  
*American Copper & Nickel Co.*  
BOOK 165 PAGE 013

'87 OCT -5 AM 11:28

OFFICIAL RECORDS  
EUREKA COUNTY, NEVADA  
M.N. REDELEATH, RECORDER  
FILE NO. 112380  
FEE \$ 38.50

BOOK 165 PAGE 15