


These diagrams explain method of description of claim.



STATE OF NEVADA 1. SS. Fee \$ _____, No. _____
COUNTY OF _____
Filed for record this _____ day of _____, 19____, at _____ o'clock _____ P.M.
Reception No. _____
Recorder Deputy
112909

CERTIFICATE OF LOCATION - NEVADA

THE UNDERSIGNED, hereby certifies that Mount Hope Mines, Inc., by its Agent, the undersigned, does hereby locate the X 1774 # 1 Lode Mining Claim on this 17th day of AUGUST, 1987, situated in the MT HOPE Mining District, EUREKA County, Nevada.

Said Claim is located in the SW & SE (Quarter) Section(s) 22, Township 23 NORTH, Range 51 EAST, Mt. Diablo P.M., and more particularly described as follows, to wit:

Beginning at the northeast corner post No. 1,

- Thence, 750 feet in a SOUTHWESTLY direction to Post No. 2,
- Thence, 750 feet in a SOUTHWESTLY direction to Post No. 3,
- Thence, 600 feet in a WESTERLY direction to Post No. 4,
- Thence, 750 feet in a NORTHWESTLY direction to Post No. 5,
- Thence, 750 feet in a NORTHWESTLY direction to Post No. 6,
- Thence, 600 feet in a EASTERLY direction to Post No. 1,

the point of beginning and all posts being 4" x 4" x ⁴/₈".

The claim monument on which the Notice is posted lies approximately midway between the two sides and is 10 feet from the NORTH end and 1,490 feet from the SOUTH end.

To tie this Claim to the Public Survey, begin at the SOUTHWEST corner, Section 30, Township 23 NORTH, Range 52 EAST, Mt. Diablo P.M., bear NORTH, 1,500 feet, and WEST, 12,600 feet to the northeast corner of this Claim.

The location work consisted of making the map as provided in MRS 517.040. Dated AUGUST 19th, A.D., 1987, and filed in duplicate.

RECORDED AT THE REQUEST OF
EXXCO Minerals
BOOK 166 PAGE 140

'87 OCT 27 AID 52

OFFICE RECORDS
EUREKA COUNTY NEVADA
FILE NO. 112909
FEE \$ 6.25

Mount Hope Mines, Inc.
65 West Red Oak Lane
White Plains, New York 10604

By: Christina C. Hines
Its Agent
-Locator-

STATE OF Texas)
COUNTY OF Harris) SS.

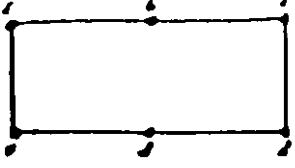
Subscribed, sworn to and acknowledged before me this 14th day of August, 1987, by Christina C. Hines as Agent for Mount Hope Mines, Inc.

Doc Copple
Notary Public

My commission expires:



Notary Public in and for State of Texas
My Commission Expires January 11, 1991



These diagrams explain method of description of claim.



STATE OF NEVADA 1. SS. Fee \$ _____, No. _____
COUNTY OF _____
Filed for record this _____ day of _____
19____, at _____ o'clock _____ H.
Reception No. _____
Recorder Deputy

112910

CERTIFICATE OF LOCATION - NEVADA

THE UNDERSIGNED, hereby certifies that Mount Hope Mines, Inc., by its Agent, the undersigned, does hereby locate the XVII 1/2 Lode Mining Claim on this 7th day of August, 1987, situated in the MT ADRE Mining District, EUREKA County, Nevada.

Said Claim is located in the SU, NW, SE, NE (Quarter) Section(s) 32 Township 23 NORTH, Range 51 EAST, Mt. Diablo P.M., and more particularly described as follows, to wit:

Beginning at the northeast corner post No. 1,

- Thence, 750 feet in a Southerly direction to Post No. 2,
- Thence, 750 feet in a Southerly direction to Post No. 3,
- Thence, 600 feet in a Westerly direction to Post No. 4,
- Thence, 750 feet in a Northerly direction to Post No. 5,
- Thence, 750 feet in a Northerly direction to Post No. 6,
- Thence, 600 feet in a Easterly direction to Post No. 1,

the point of beginning and all posts being 4" x 4" x ⁴/₈".

The claim monument on which the Notice is posted lies approximately midway between the two sides and is 10 feet from the South end and 1490 feet from the North end.

To tie this Claim to the Public Survey, begin at the Southwest corner, Section 30, Township 23 North, Range 52 East, Mt. Diablo P.M., bear North, 3,000 feet, and West, 12,000 feet to the northeast corner of this Claim.

The location work consisted of making the map as provided in MRS 517.040. Dated August 17th, A.D., 1987, and filed in duplicate.

RECORDED AT THE REQUEST OF
Mount Hope Mines, Inc.
BOOK 166 PAGE 141
'87 OCT 27 AID 52
OFFICE RECORDS
EUREKA COUNTY, NEVADA
M.M. REBATT, CLERK
FILE NO. 112910
FEE \$ 6.25

Mount Hope Mines, Inc.
65 West Red Oak Lane
White Plains, New York 10604

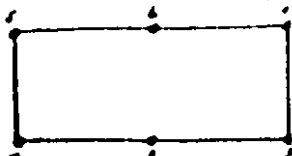
By: Shirley E. Smith
Its Agent
-Locator-

STATE OF Nevada)
COUNTY OF Harris) SS.


Subscribed, sworn to and acknowledged before me this 14th day of August, 1987, by Shirley E. Smith as Agent for Mount Hope Mines, Inc.

My commission expires: _____
Notary Public for State of Texas
My Commission Expires January 11, 1991

Shirley E. Smith
Notary Public



These diagrams explain method of description of claim.



STATE OF NEVADA)
 COUNTY OF _____) SS. Fee \$ _____ No. _____
 Filed for record this _____ day of _____
 19 _____, at _____ o'clock _____ P.
 Reception No. _____
 Recorder _____ Deputy _____
 112911

CERTIFICATE OF LOCATION - NEVADA

THE UNDERSIGNED, hereby certifies that Mount Hope Mines, Inc., by its Agent, the undersigned, does hereby locate the XMH #3 Lode Mining Claim on this 7th day of AUGUST, 1987, situated in the MT HOPE Mining District, EUREKA County, Nevada.

Said Claim is located in the SE (Quarter) Section(s) 22, Township 23 NORTH, Range 51 EAST, Mt. Diablo P.M., and more particularly described as follows, to wit:

Beginning at the northeast corner post No. 1,

- Thence, 750 feet in a Southerly direction to Post No. 2,
- Thence, 750 feet in a Southerly direction to Post No. 3,
- Thence, 600 feet in a Westerly direction to Post No. 4,
- Thence, 750 feet in a Northerly direction to Post No. 5,
- Thence, 750 feet in a Northerly direction to Post No. 6,
- Thence, 100 feet in a Westerly direction to Post No. 1,

the point of beginning and all posts being 4" x 4" x ⁴5'.

The claim monument on which the Notice is posted lies approximately midway between the two sides and is 10 feet from the NORTH end and 1,490 feet from the SOUTH end.

To tie this Claim to the Public Survey, begin at the SOUTHWEST corner, Section 30, Township 23 NORTH, Range 52 EAST, Mt. Diablo P.M., bear NORTH, 1,500 feet, and WEST, 12,000 feet to the northeast corner of this Claim.

The location work consisted of making the map as provided in MRS 517.040. Dated AUGUST 19th, A.D., 1987, and filed in duplicate.

RECORDED AT THE REQUEST OF
EUREKA COUNTY, NEVADA
BOOK 166 PAGE 142

'87 OCT 27 AM 52

OFFICIAL RECORDS
EUREKA COUNTY, NEVADA
M.N. REGISTRAR, RECORDER
FILE NO. 112911
FEE \$ 6.25

Mount Hope Mines, Inc.
65 West Red Oak Lane
White Plains, New York 10604

By: [Signature]
Its Agent
-Locator-

STATE OF Texas)
COUNTY OF Dallas) SS.

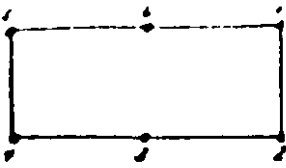
Subscribed, sworn to and acknowledged before me this 14th day of August, 1987, by [Signature] as Agent for Mount Hope Mines, Inc.

[Signature]
Notary Public


My commission expires:



SUE CAPLE
Notary Public for State of Texas
My Commission Expires January 11, 1991



These diagrams explain method of description of claim.



STATE OF NEVADA)
) SS. Fee \$ _____, No. _____
COUNTY OF _____)
Filed for record this _____ day of _____
19____, at _____ o'clock _____ H.
Reception No. _____

Recorder Deputy

112912

CERTIFICATE OF LOCATION - NEVADA

THE UNDERSIGNED, hereby certifies that Mount Hope Mines, Inc., by its Agent, the undersigned, does hereby locate the XVIIH #4 Lode Mining Claim on this 7th day of August, 1987, situated in the MT HOPE Mining District, EUREKA County, Nevada.

Said Claim is located in the SE 1/4 NE (Quarter) Section(s) 22, Township 23 NORTH, Range 51 EAST, Mt. Diablo P.M., and more particularly described as follows, to wit:

Beginning at the northeast corner post No. 1,

- Thence, 750 feet in a SOUTHWESTLY direction to Post No. 2,
- Thence, 750 feet in a SOUTHWESTLY direction to Post No. 3,
- Thence, 600 feet in a WESTERLY direction to Post No. 4,
- Thence, 250 feet in a NORTHWESTLY direction to Post No. 5,
- Thence, 750 feet in a NORTHWESTLY direction to Post No. 6,
- Thence, 600 feet in a EASTERLY direction to Post No. 1,

the point of beginning and all posts being 4" x 4" x 5/8".

The claim monument on which the notice is posted lies approximately midway between the two sides and is 10 feet from the SOUTH end and 1,490 feet from the NORTH end.

To tie this Claim to the Public Survey, begin at the SOUTHWEST corner, Section 30, Township 23 NORTH, Range 52 EAST, Mt. Diablo P.M., bear NORTH, 3000 feet, and WEST, 12,000 feet to the northeast corner of this Claim.

The location work consisted of making the map as provided in MRS 517.040. Dated August 19th, A.D., 1987, and filed in duplicate.

RECORDED AT THE REQUEST OF
Mount Hope Mines, Inc.
BOOK 166 PAGE 143
'87 OCT 27 AM 5:2
OFFICIAL RECORDS
EUREKA COUNTY, NEVADA
M.M. REBALANT, RECORDER
FILE NO. 112912
FEE \$ 6.25

Mount Hope Mines, Inc.
65 West Red Oak Lane
White Plains, New York 10604

By: Shirley E. Dinal
Its Agent
-Locator-

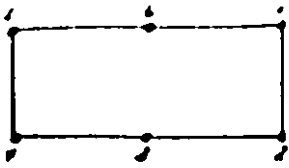
STATE OF Texas)
) SS.
COUNTY OF Harris)

Subscribed, sworn to and acknowledged before me this 14th day of August, 1987, by Shirley E. Dinal as Agent for Mount Hope Mines, Inc.

Sue Caple
Notary Public

My commission expires:

Sue Caple
Notary Public for State of Texas
My Commission Expires January 11, 1991



These diagrams explain method of description of claim.



STATE OF NEVADA)
) SS. Fee \$ _____, No. _____
) COUNTY OF _____)
) Filed for record this _____ day of _____
) 19____, at _____ o'clock _____ H.
) Reception No. _____
) _____ Recorder _____ Deputy

112913

CERTIFICATE OF LOCATION - NEVADA

THE UNDERSIGNED, hereby certifies that Mount Hope Mines, Inc., by its Agent, the undersigned, does hereby locate the XMH #5 Lode Mining Claim on this 7th day of August, 1987, situated in the SIT HIVE Mining District, GURULA County, Nevada.

Said Claim is located in the SE (Quarter) Section(s) 22, Township 23 NORTH, Range 51 EAST, Mt. Diablo P.M., and more particularly described as follows, to wit:

Beginning at the northeast corner post No. 1,

- Thence, 750 feet in a SOUTHWESTLY direction to Post No. 2,
- Thence, 750 feet in a SOUTHWESTLY direction to Post No. 3,
- Thence, 600 feet in a WESTERLY direction to Post No. 4,
- Thence, 750 feet in a NORTHWESTLY direction to Post No. 5,
- Thence, 750 feet in a NORTHWESTLY direction to Post No. 6,
- Thence, 600 feet in a EASTERLY direction to Post No. 1,

the point of beginning and all posts being 4" x 4" x $\frac{1}{8}$ ".

The claim monument on which the Notice is posted lies approximately midway between the two sides and is 10 feet from the NORTH end and 1,450 feet from the SOUTH end.

To tie this Claim to the Public Survey, begin at the SOUTHWEST corner, Section 30, Township 23 NORTH, Range 52 EAST, Mt. Diablo P.M., bear NORTH, 1,500 feet, and WEST, 11,400 feet to the northeast corner of this Claim.

The location work consisted of making the map as provided in MRS 517.040. Dated August 19th, A.D., 1987, and filed in duplicate.

Mount Hope Mines, Inc.
65 West Red Oak Lane
White Plains, New York 10604

By: Richard E. Shind
Its Agent
-Locator-


RECORDED AT THE REQUEST OF
EXXON MINERALS
BOOK 166 PAGE 144
'87 OCT 27 AM 52
OFFICIAL RECORDS
CLERK COUNTY CLERK NEVADA
MIN. RECLAMATION ORDER
FILE NO. 112913
FEE \$ 6.25

STATE OF Texas)
) SS.
COUNTY OF Harris)


Subscribed, sworn to and acknowledged before me this 14th day of August, 1987, by Richard E. Shind as Agent for Mount Hope Mines, Inc.

Sue Caple
Notary Public

My commission expires:
SUE CAPLE
Notary Public in and for State of Texas
My Commission Expires January 11, 1991



These diagrams explain method of description of claim.



STATE OF NEVADA)
 COUNTY OF _____) SS. Fee \$ _____, No. _____
 Filed for record this _____ day of _____
 19____, at _____ o'clock _____ H.
 Reception No. _____
 Recorder _____ Deputy _____

CERTIFICATE OF LOCATION - NEVADA 112914

THE UNDERSIGNED, hereby certifies that Mount Hope Mines, Inc., by its Agent, the undersigned, does hereby locate the XVIIH #6 Lode Mining Claim on this 7th day of August, 1987, situated in the Mt Hope Mining District, Clark County, Nevada.

Said Claim is located in the SE + NE (Quarter) Section(s) 22, Township 23 NORTH, Range 51 EAST, Mt. Diablo P.M., and more particularly described as follows, to wit:

Beginning at the northeast corner post No. 1,

- Thence, 750 feet in a SOUTHWESTLY direction to Post No. 2,
- Thence, 750 feet in a SOUTHWESTLY direction to Post No. 3,
- Thence, 600 feet in a WESTERLY direction to Post No. 4,
- Thence, 750 feet in a NORTHWESTLY direction to Post No. 5,
- Thence, 750 feet in a NORTHWESTLY direction to Post No. 6,
- Thence, 600 feet in a EASTERLY direction to Post No. 1,

the point of beginning and all posts being 4" x 4" x $\frac{1}{8}$ ".

The claim monument on which the Notice is posted lies approximately midway between the two sides and is 10 feet from the SOUTH end and 1490 feet from the NORTH end.

To tie this Claim to the Public Survey, begin at the SOUTHWEST corner, Section 30, Township 23 NORTH, Range 52 EAST, Mt. Diablo P.M., bear NORTH, 3000 feet, and WEST, 11,400 feet to the northeast corner of this Claim.

The location work consisted of making the map as provided in MRS 517.040. Dated August 19th, A.D., 1987, and filed in duplicate.

Mount Hope Mines, Inc.
65 West Red Oak Lane
White Plains, New York 10604

By: Arnette C. Vinal
Its Agent
-Locator-

RECORDED AT THE REQUEST OF
 EXXON MOBIL
 BOOK 166 PAGE 145
 '87 OCT 27 AIO 52
 DIVISION OF RECORDS
 CLERK COUNTY OF NEVADA
 M.M. REBALLA, CLERK
 FILE NO. 112914
 FEE \$ 6.25


STATE OF Texas)
COUNTY OF Harris) SS.

Subscribed, sworn to and acknowledged before me this 14th day of August, 1987, by Arnette C. Vinal as Agent for Mount Hope Mines, Inc.

My commission expires:

 SUB CAPLE
 My Commission Expires January 11, 1991

Sue Caple
Notary Public



These diagrams explain method of description of claim.



STATE OF NEVADA

SS. Fee \$ _____, No. _____

COUNTY OF _____

Filed for record this _____ day of _____ 19____, at _____ o'clock _____ H. Reception No. _____

Recorder

Deputy

112915

CERTIFICATE OF LOCATION - NEVADA

THE UNDERSIGNED, hereby certifies that Mount Hope Mines, Inc., by its Agent, the undersigned, does hereby locate the XMH #7 Lode Mining Claim on this 7th day of August, 1987, situated in the Mt. Hope Mining District, EUREKA County, Nevada.

Said Claim is located in the SE (Quarter) Section(s) 22, Township 23 NORTH, Range 51 EAST, Mt. Diablo P.M., and more particularly described as follows, to wit:

Beginning at the northeast corner post No. 1,

- Thence, 750 feet in a Southerly direction to Post No. 2,
- Thence, 750 feet in a Southerly direction to Post No. 3,
- Thence, 1,500 feet in a Westerly direction to Post No. 4,
- Thence, 750 feet in a Northerly direction to Post No. 5,
- Thence, 750 feet in a Northerly direction to Post No. 6,
- Thence, 600 feet in a Easterly direction to Post No. 1,

the point of beginning and all posts being 4" x 4" x ⁴/₈".

The claim monument on which the Notice is posted lies approximately midway between the two sides and is 10 feet from the NORTH end and 1,450 feet from the SOUTH end.

To tie this Claim to the Public Survey, begin at the SOUTHWEST corner, Section 30, Township 23 NORTH, Range 52 EAST, Mt. Diablo P.M., bear NORTH, 1,500 feet, and WEST, 1,980 feet to the northeast corner of this Claim.

The location work consisted of making the map as provided in MRS 517.040. Dated August 19th, A.D., 1987, and filed in duplicate.

Mount Hope Mines, Inc.
65 West Red Oak Lane
White Plains, New York 10604

By: Abner E. Linnell
Its Agent
-Locator-

RECORDED AT THE REQUEST OF
EXXON MINING
BOOK 166 PAGE 146
'87 OCT 27 AIO 52
OFFICIAL RECORDS
EUREKA COUNTY, NEVADA
M.N. REBAL. & RECORDER
FILE NO. 112915
FEE \$ 6.25

STATE OF Texas)
COUNTY OF Harris) SS.

Subscribed, sworn to and acknowledged before me this 14th day of August, 1987, by Abner E. Linnell as Agent for Mount Hope Mines, Inc.

Sue Caple
Notary Public

My commission expires:



SUE CAPLE
Notary Public in and for State of Texas
My Commission Expires January 11, 1991

These diagrams explain method of description of claim.

Filed for record this _____ day of _____ 19____, at _____ o'clock _____ H. Reception No. _____

Recorder Deputy

CERTIFICATE OF LOCATION - NEVADA 112916

THE UNDERSIGNED, hereby certifies that Mount Hope Mines, Inc., by its Agent, the undersigned, does hereby locate the XMH NE Lode Mining Claim on this 7th day of AUGUST, 1987, situated in the MT HOPE Mining District, EUREKA County, Nevada.

Said Claim is located in the SE NE (Quarter) Section(s) 22, Township 23 NORTH, Range 51 EAST, Mt. Diablo P.M., and more particularly described as follows, to wit:

Beginning at the northeast corner post No. 1,

- Thence, 750 feet in a SOUTHERLY direction to Post No. 2,
- Thence, 750 feet in a SOUTHERLY direction to Post No. 3,
- Thence, 600 feet in a WESTERLY direction to Post No. 4,
- Thence, 750 feet in a NORTHERLY direction to Post No. 5,
- Thence, 750 feet in a NORTHERLY direction to Post No. 6,
- Thence, 600 feet in a EASTERLY direction to Post No. 1,

the point of beginning and all posts being 4" x 4" x $\frac{4}{8}$ ".

The claim monument on which the Notice is posted lies approximately midway between the two sides and is 10 feet from the SOUTH end and 1490 feet from the NORTH end.

To tie this Claim to the Public Survey, begin at the SOUTHWEST corner, Section 30, Township 23 NORTH, Range 51 EAST, Mt. Diablo P.M., bear NORTH, 3000 feet, and WEST, 10,100 feet to the northeast corner of this Claim.

The location work consisted of making the map as provided in MS 517.040. Dated AUGUST 19th, A.D., 1987, and filed in duplicate.

Mount Hope Mines, Inc.
65 West Red Oak Lane
White Plains, New York 10604

By: Richard E. Dinal
Its Agent
-Locator-


RECORDED AT THE REQUEST OF
EUREKA COUNTY, NEVADA
MINERAL RIGHTS RECORDER
FILE NO. 112916
FEE \$ 6.25
BOOK 66 PAGE 147
'87 OCT 27 AM 52

STATE OF Texas)
COUNTY OF Harris) SS.

Subscribed, sworn to and acknowledged before me this 14th day of August, 1987, by Richard E. Dinal as Agent for Mount Hope Mines, Inc.

My Commission Expires: Stue Caple
Notary Public and for State of Texas
My Commission Expires January 11, 1991

Stue Caple
Notary Public



These diagrams explain method of description of claim.



STATE OF NEVADA)
) SS. Fee \$ _____, No. _____
 COUNTY OF _____)
 Filed for record this _____ day of _____
 19____, at _____ o'clock _____ H.
 Reception No. _____
 Recorder Deputy

CERTIFICATE OF LOCATION - NEVADA 112917

THE UNDERSIGNED, hereby certifies that Mount Hope Mines, Inc., by its Agent, the undersigned, does hereby locate the XMH #9 Lode Mining Claim on this 7th day of August, 1987, situated in the MT. HOPE Mining District, GILERA County, Nevada.

Said Claim is located in the SE & SW (Quarter) Section(s) 22, 23, Township 23 NORTH, Range 51 EAST, Mt. Diablo P.M., and more particularly described as follows, to wit:

Beginning at the northeast corner post No. 1,

- Thence, 750 feet in a SOUTHWESTLY direction to Post No. 2,
- Thence, 750 feet in a SOUTHWESTLY direction to Post No. 3,
- Thence, 600 feet in a WESTERLY direction to Post No. 4,
- Thence, 750 feet in a NORTHWESTLY direction to Post No. 5,
- Thence, 750 feet in a NORTHWESTLY direction to Post No. 6,
- Thence, 600 feet in a EASTERLY direction to Post No. 1,

the point of beginning and all posts being 4" x 4" x 5'.

The claim monument on which the Notice is posted lies approximately midway between the two sides and is 10 feet from the NORTH end and 140 feet from the SOUTH end.

To tie this Claim to the Public Survey, begin at the SOUTHWEST corner, Section 30, Township 23 NORTH, Range 52 EAST, Mt. Diablo P.M., bear NORTH, 1500 feet, and WEST, 1900 feet to the northeast corner of this Claim.

The location work consisted of making the map as provided in MMS 517.040. Dated August 19th, A.D., 1987, and filed in duplicate.

Mount Hope Mines, Inc.
65 West Red Oak Lane
White Plains, New York 10604

By: Shirley C. Starn
Its Agent
-Locator-

RECORDED AT THE REQUEST OF
MOUNT HOPE MINES, INC.
BOOK 166 PAGE 148

'87 OCT 27 AM 5:53

OFFICIAL RECORDS
CLERK COUNTY CLERK NEVADA
M.M. PEBLES COUNTY RECORDER
FILE NO. 112917
FEE \$ 6.25


STATE OF Texas)
COUNTY OF Dallas) SS.

Subscribed, sworn to and acknowledged before me this 14th day of August, 1987, by Shirley C. Starn as Agent for Mount Hope Mines, Inc.


My commission expires: _____

 Notary Public in and for State of Texas
 My Commission Expires January 11, 1991

Shirley C. Starn
Notary Public



These diagrams explain method of description of claim.



STATE OF NEVADA)
COUNTY OF _____) SS. Fee \$ _____, No. _____
Filed for record this _____ day of _____,
19____, at _____ o'clock _____ H.
Reception No. _____
Recorder _____ Deputy _____

112918

CERTIFICATE OF LOCATION - NEVADA

THE UNDERSIGNED, hereby certifies that Mount Hope Mines, Inc., by its Agent, the undersigned, does hereby locate the X.M.H. M.C. Lode Mining Claim on this 7th day of August, 1987, situated in the MT HOPE Mining District, EUREKA County, Nevada.

Said Claim is located in the NE 1/4 SEC 30 (Quarter) Section(s) 22, 23, Township 23 NORTH, Range 51 EAST, Mt. Diablo P.M., and more particularly described as follows, to wit:

Beginning at the northeast corner post No. 1,

- Thence, 750 feet in a SOUTHWESTLY direction to Post No. 2,
- Thence, 750 feet in a SOUTHWESTLY direction to Post No. 3,
- Thence, 600 feet in a WESTWARD direction to Post No. 4,
- Thence, 750 feet in a NORTHWESTLY direction to Post No. 5,
- Thence, 750 feet in a NORTHWESTLY direction to Post No. 6,
- Thence, 600 feet in a EASTWARD direction to Post No. 1,

the point of beginning and all posts being 4" x 4" x 1/8".

The claim monument on which the Notice is posted lies approximately midway between the two sides and is 10 feet from the SOUTH end and 1,490 feet from the NORTH end.

To tie this Claim to the Public Survey, begin at the SOUTHWEST corner, Section 30, Township 23 NORTH, Range 52 EAST, Mt. Diablo P.M., bear NORTH, 3,000 feet, and WEST, 1,200 feet to the northeast corner of this Claim.

The location work consisted of making the map as provided in MRS 517.040. Dated August 19th, A.D., 1987, and filed in duplicate.

Mount Hope Mines, Inc.
65 West Red Oak Lane
White Plains, New York 10604

By: Shantanu C. Sinhal
Its Agent
-Locator-

RECORDED AT THE REQUEST OF
EXXON Minerals
BOOK 166 PAGE 149

'87 OCT 27 AIO 53

OFFICIAL RECORDS
EUREKA COUNTY, NEVADA
M.N. REBAL. PERFORMED
FILE NO. 112918
FEE \$ 6.25


STATE OF Texas)
COUNTY OF Harris) SS.

Subscribed, sworn to and acknowledged before me this 14th day of August, 1987, by Shantanu C. Sinhal as Agent for Mount Hope Mines, Inc.

Sue Caple
Notary Public

My commission expires:

SUE CAPLE
Notary Public for State of Texas
My Commission Expires January 11, 1991



These diagrams explain method of description of claim.



STATE OF NEVADA)
COUNTY OF _____) SS. Fee \$ _____, No. _____
Filed for record this _____ day of _____, 19____, at _____ o'clock _____ H.
Reception No. _____
Recorder _____ Deputy _____

112919

CERTIFICATE OF LOCATION - NEVADA

THE UNDERSIGNED, hereby certifies that Mount Hope Mines, Inc., by its Agent, the undersigned, does hereby locate the XMH # 11 Lode Mining Claim on this 7th day of August, 1987, situated in the MT HOPE Mining District, CLARK County, Nevada.

Said Claim is located in the SW (Quarter) Section(s) 23, Township 23 NORTH, Range 51 EAST, Mt. Diablo P.M., and more particularly described as follows, to wit:

Beginning at the northeast corner post No. 1,

- Thence, 750 feet in a SOUTHWESTLY direction to Post No. 2,
- Thence, 750 feet in a SOUTHWESTLY direction to Post No. 3,
- Thence, 600 feet in a WESTERLY direction to Post No. 4,
- Thence, 750 feet in a NORTHWESTLY direction to Post No. 5,
- Thence, 750 feet in a NORTHWESTLY direction to Post No. 6,
- Thence, 600 feet in a EASTERLY direction to Post No. 1,

the point of beginning and all posts being 4" x 4" x $\frac{1}{8}$ ".

The claim monument on which the Notice is posted lies approximately midway between the two sides and is 10 feet from the NORTH end and 140 feet from the SOUTH end.

To tie this Claim to the Public Survey, begin at the SOUTHWEST corner, Section 30, Township 23 NORTH, Range 51 EAST, Mt. Diablo P.M., bear NORTH, 1500 feet, and WEST, 9,600 feet to the northeast corner of this Claim.

The location work consisted of making the map as provided in MMS 517.040. Dated August 19th, A.D., 1987, and filed in duplicate.

RECORDED AT THE REQUEST OF
EXXON MOBIL
BOOK 166 PAGE 150
87 OCT 27 AM 5:3
OFFICIAL RECORDS
CLARK COUNTY NEVADA
H.M. REBEAST
FILE NO. 112919
FEE \$ 6.25

Mount Hope Mines, Inc.
65 West Red Oak Lane
White Plains, New York 10604

By: Winward E. Shind
Its Agent
-Locator-

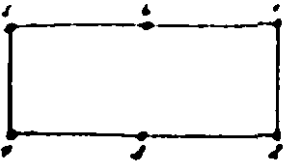
STATE OF Texas)
COUNTY OF Harris) SS.

Subscribed, sworn to and acknowledged before me this 14th day of August, 1987, by Winward E. Shind as Agent for Mount Hope Mines, Inc.

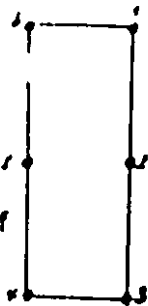


Sue Caple
Notary Public

My commission expires: _____
Notary Public in and for State of Texas
My Commission Expires January 11, 1991



These diagrams explain method of description of claim.



STATE OF NEVADA)
COUNTY OF _____) SS. Fee \$ _____, Mo. _____
Filed for record this _____ day of _____
19____, at _____ o'clock _____ H.
Reception No. _____
Recorder _____ Deputy _____

CERTIFICATE OF LOCATION - NEVADA

112920

THE UNDERSIGNED, hereby certifies that Mount Hope Mines, Inc., by its Agent, the undersigned, does hereby locate the X 174 # 12 Lode Mining Claim on this 7th day of August, 1987, situated in the MT. DIABLO Mining District, ELIENA County, Nevada.

Said Claim is located in the SW - NW (Quarter) Section(s) 23 Township 23 NORTH, Range 51 EAST, Mt. Diablo P.M., and more particularly described as follows, to wit:

Beginning at the northeast corner post No. 1,

- Thence, 250 feet in a SOUTHWESTLY direction to Post No. 2,
- Thence, 750 feet in a SOUTHWESTLY direction to Post No. 3,
- Thence, 600 feet in a WESTERLY direction to Post No. 4,
- Thence, 750 feet in a NORTHERLY direction to Post No. 5,
- Thence, 750 feet in a NORTHERLY direction to Post No. 6,
- Thence, 600 feet in a EASTERLY direction to Post No. 1,

the point of beginning and all posts being 4" x 4" x $\frac{1}{8}$ ".

The claim monument on which the Notice is posted lies approximately midway between the two sides and is 10 feet from the SOUTH end and 1,470 feet from the NORTH end.

To tie this Claim to the Public Survey, begin at the SOUTHWEST corner, Section 30, Township 23 NORTH, Range 52 EAST, Mt. Diablo P.M., bear NORTH, 3,000 feet, and WEST, 9,600 feet to the northeast corner of this Claim.

The location work consisted of making the map as provided in MRS 517.040. Dated August 19th, A.D., 1987, and filed in duplicate.

RECORDED AT THE REQUEST OF
Exxon Minerals
BOOK 166 PAGE 51

'87 OCT 27 AM 5:53

OFFICIAL RECORDS
ELIENA COUNTY, NEVADA
M.N. REG. & PUBLIC RECORDER
FILE NO. 112920
FEE \$ 6.25

Mount Hope Mines, Inc.
65 West Red Oak Lane
White Plains, New York 10604


By: Stanley C. Jend
Its Agent
-Locator-

STATE OF Texas)
COUNTY OF Davis) SS.


Subscribed, sworn to and acknowledged before me this 14th day of August, 1987, by Stanley C. Jend as Agent for Mount Hope Mines, Inc.

Sue Caple
Notary Public

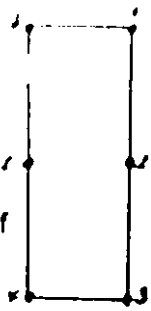
My commission expires:



SUE CAPLE
Notary Public for State of Texas
My Commission Expires January 11, 1991



These diagrams explain method of description of claim.



STATE OF NEVADA)
 COUNTY OF _____) SS. Fee \$ _____, No. _____
 Filed for record this _____ day of _____
 19____, at _____ o'clock _____ M.
 Reception No. _____
 Recorder _____ Deputy _____

112921

CERTIFICATE OF LOCATION - NEVADA

THE UNDERSIGNED, hereby certifies that Mount Hope Mines, Inc., by its Agent, the undersigned, does hereby locate the XMH #13 Lode Mining Claim on this 7th day of August, 1987, situated in the MT HOPE Mining District, EUREKA County, Nevada.

Said Claim is located in the SW (Quarter) Section(s) 23, Township 23 NORTH, Range 51 EAST, Mt. Diablo P.M., and more particularly described as follows, to wit:

Beginning at the northeast corner post No. 1,

- Thence, 750 feet in a Southerly direction to Post No. 2,
- Thence, 750 feet in a Southerly direction to Post No. 3,
- Thence, 600 feet in a Westerly direction to Post No. 4,
- Thence, 750 feet in a Northerly direction to Post No. 5,
- Thence, 750 feet in a Northerly direction to Post No. 6,
- Thence, 600 feet in a Easterly direction to Post No. 1,

the point of beginning and all posts being 4" x 4" x ⁴/₈".

The claim monument on which the Notice is posted lies approximately midway between the two sides and is 10 feet from the NORTH end and 1,450 feet from the SOUTH end.

To tie this Claim to the Public Survey, begin at the Southwest corner, Section 30, Township 23 NORTH, Range 52 EAST, Mt. Diablo P.M., bear NORTH, 1,500 feet, and WEST, 9,000 feet to the northeast corner of this Claim.

The location work consisted of making the map as provided in MRS 517.040. Dated August 19th, A.D., 1987, and filed in duplicate.

Mount Hope Mines, Inc.
 65 West Red Oak Lane
 White Plains, New York 10604

By: [Signature]
 Its Agent
 Locator


RECORDED AT THE REQUEST OF
 E. X. XON, Miners
 BOOK 166 PAGE 152
 '87 OCT 27 AMO 53
 OFFICE OF THE COUNTY CLERK
 EUREKA COUNTY, NEVADA
 M.I.R. REBALANCE RECORDER
 FILE NO. 112921
 FEE \$ 6.25

STATE OF Texas)
 COUNTY OF Harris) SS.

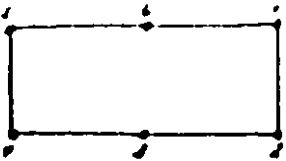
Subscribed, sworn to and acknowledged before me this 14th day of August, 1987, by Robert C. Denial as Agent for Mount Hope Mines, Inc.

[Signature]
 Notary Public

My commission expires:



SUE CAPLE
 Notary Public for State of Texas
 My Commission Expires January 11, 1991



These diagrams explain method of description of claim.



STATE OF NEVADA)
COUNTY OF _____) SS. Fee \$ _____, No. _____
Filed for record this _____ day of _____,
19 _____, at _____ o'clock _____ P.
Reception No. _____
Recorder Deputy

112922

CERTIFICATE OF LOCATION - NEVADA

THE UNDERSIGNED, hereby certifies that Mount Hope Mines, Inc., by its Agent, the undersigned, does hereby locate the XMH #14 Lode Mining Claim on this 7th day of AUGUST, 1987, situated in the MT HOPE Mining District, EUREKA County, Nevada.

Said Claim is located in the SW & NW (Quarter) Section(s) 23, Township 23 NORTH, Range 51 EAST, Mt. Diablo P.M., and more particularly described as follows, to wit:

Beginning at the northeast corner post No. 1,

- Thence, 750 feet in a SOUTHERLY direction to Post No. 2,
- Thence, 750 feet in a SOUTHERLY direction to Post No. 3,
- Thence, 600 feet in a WESTERLY direction to Post No. 4,
- Thence, 750 feet in a NORTHERLY direction to Post No. 5,
- Thence, 750 feet in a NORTHERLY direction to Post No. 6,
- Thence, 600 feet in a EASTERLY direction to Post No. 1,

the point of beginning and all posts being 4" x 4" x ¹/₈".

The claim monument on which the Notice is posted lies approximately midway between the two sides and is 10 feet from the SOUTH end and 1490 feet from the NORTH end.

To tie this Claim to the Public Survey, begin at the SOUTHWEST corner, Section 30, Township 23 NORTH, Range 52 EAST, Mt. Diablo P.M., Bear NORTH, 3000 feet, and WEST, 2000 feet to the northeast corner of this Claim.

The location work consisted of making the map as provided in MRS 517.040. Dated AUGUST 19th, A.D., 1987, and filed in duplicate.

Mount Hope Mines, Inc.
65 West Red Oak Lane
White Plains, New York 10604

By: Christina E. Smith
Its Agent
-Locator-

RECORDED AT THE REQUEST OF
EXXON MINERS, IS
BOOK 166 PAGE 53
'87 OCT 27 AIO '53
OFFICE RECORDS
EUREKA COUNTY, NEVADA
M.M. REBELETTI, RECORDER
FILE NO. 112922
FEE \$ 6.25

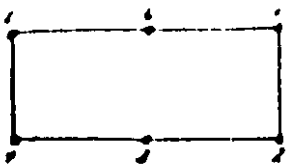
STATE OF Texas)
COUNTY OF Harris) SS.

Subscribed, sworn to and acknowledged before me this 14th day of August, 1987, by Christina E. Smith as Agent for Mount Hope Mines, Inc.

Sue Caple
Notary Public

My commission expires:

SUE CAPLE
Notary Public in and for State of Texas
My Commission Expires January 11, 1991



These diagrams explain method of description of claim.



STATE OF NEVADA)
 COUNTY OF _____)
 Filed for record this _____ day of _____, 19____, at _____ o'clock _____ M.
 Reception No. _____
 Recorder _____ Deputy _____

CERTIFICATE OF LOCATION - NEVADA 112923

THE UNDERSIGNED, hereby certifies that Mount Hope Mines, Inc., by its Agent, the undersigned, does hereby locate the X 114 #15 Lode Mining Claim on this 7th day of August, 1987, situated in the Mt. Hope Mining District, EUREKA County, Nevada.

Said Claim is located in the S10 (Quarter) Section(s) 23, Township 23 NORTH, Range 51 EAST, Mt. Diablo P.M., and more particularly described as follows, to wit:

Beginning at the northeast corner post No. 1,

- Thence, 750 feet in a Southerly direction to Post No. 2,
- Thence, 750 feet in a Southerly direction to Post No. 3,
- Thence, 600 feet in a Westerly direction to Post No. 4,
- Thence, 750 feet in a Northerly direction to Post No. 5,
- Thence, 750 feet in a Northerly direction to Post No. 6,
- Thence, 600 feet in a Easterly direction to Post No. 1,

the point of beginning and all posts being 4" x 4" x ⁴/₅".

The claim monument on which the Notice is posted lies approximately midway between the two sides and is 10 feet from the North end and 1,450 feet from the South end.

To tie this Claim to the Public Survey, begin at the Southwest corner, Section 30, Township 23 North, Range 52 East, Mt. Diablo P.M., bear North, 1,500 feet, and West, 8,400 feet to the northeast corner of this Claim.

The location work consisted of making the map as provided in MRS 517.040. Dated August, 1987, A.D., 1987, and filed in duplicate.

Mount Hope Mines, Inc.
65 West Red Oak Lane
White Plains, New York 10604

By: Robert E. Hines
Its Agent
-Locator-


RECORDED AT THE REQUEST OF
 MOUNT HOPE MINES, INC.
 BOOK 166 PAGE 154
 '87 OCT 27 AM 5:3
 OFFICE OF RECORDS
 EUREKA COUNTY, NEVADA
 H.M. REPEAT FILE NO. 112923
 FEES \$ 6.25

STATE OF Texas)
COUNTY OF Harris) SS.

Subscribed, sworn to and acknowledged before me this 14th day of August, 1987, by Robert E. Hines as Agent for Mount Hope Mines, Inc.

My commission expires: _____
 SUE CAPLE
 Notary Public in and for State of Texas
 My Commission Expires January 11, 1991

Sue Caple
Notary Public



These diagrams explain method of description of claim.



STATE OF NEVADA)
COUNTY OF _____) SS. Fee \$ _____, No. _____
Filed for record this _____ day of _____,
19 _____, at _____ o'clock _____ H.
Reception No. _____
Recorder _____ Deputy _____

112924

CERTIFICATE OF LOCATION - NEVADA

THE UNDERSIGNED, hereby certifies that Mount Hope Mines, Inc., by its Agent, the undersigned, does hereby locate the XNH #16 Lode Mining Claim on this 7th day of AUGUST, 19 87, situated in the MT Hope Mining District, ELBA County, Nevada.

Said Claim is located in the SW & NW (Quarter) Section(s) 23, Township 23 NORTH, Range 51 EAST, Mt. Diablo P.M., and more particularly described as follows, to wit:

Beginning at the northeast corner post No. 1,

- Thence, 750 feet in a SOUTHERLY direction to Post No. 2,
- Thence, 750 feet in a SOUTHERLY direction to Post No. 3,
- Thence, 600 feet in a WESTERLY direction to Post No. 4,
- Thence, 750 feet in a NORTHERLY direction to Post No. 5,
- Thence, 750 feet in a NORTHERLY direction to Post No. 6,
- Thence, 600 feet in a EASTERLY direction to Post No. 1,

the point of beginning and all posts being 4" x 4" x $\frac{1}{8}$ ".

The claim monument on which the Notice is posted lies approximately midway between the two sides and is 10 feet from the SOUTH end and 1,450 feet from the NORTH end.

To tie this Claim to the Public Survey, begin at the SOUTHWEST corner, Section 30, Township 23 NORTH, Range 52 EAST, Mt. Diablo P.M., bear NORTH 3000 feet, and WEST 500 feet to the northeast corner of this Claim.

The location work consisted of making the map as provided in MRS 517.040. Dated AUGUST 19th, A.D., 1987, and filed in duplicate.

RECORDED AT THE REQUEST OF
EXXON Minerals
BOOK 166 PAGE 155
'87 OCT 27 10:53
OFFICIAL RECORDS
CLERK COUNTY NEVADA
H.M. REBEAT AT RECORDER
FILE NO 6235
FEE \$ 112924

Mount Hope Mines, Inc.
65 West Red Oak Lane
White Plains, New York 10604

By: Christen E. Daniel
Its Agent
-Locator-


STATE OF Texas)
COUNTY OF Harris) SS.

Subscribed, sworn to and acknowledged before me this 14th day of August, 1987, by Christen E. Daniel as Agent for Mount Hope Mines, Inc.


My commission expires:

SUE CAPLE
Notary Public in and for State of Texas
My Commission Expires January 11, 1991

Sue Caple
Notary Public



These diagrams explain method of description of claim.



STATE OF NEVADA)
COUNTY OF _____) SS. Fee \$ _____, No. _____
Filed for record this _____ day of _____
19____, at _____ o'clock _____ H.
Reception No. _____
Recorder _____ Deputy _____

CERTIFICATE OF LOCATION - NEVADA 112925

THE UNDERSIGNED, hereby certifies that Mount Hope Mines, Inc., by its Agent, the undersigned, does hereby locate the XMH #17 Lode Mining Claim on this 7th day of August, 1987, situated in the Mt. Hope Mining District, EUREKA County, Nevada.

Said Claim is located in the SW 1/4 SE (Quarter) Section(s) 23 Township 23 NORTH, Range 51 EAST, Mt. Diablo P.M., and more particularly described as follows, to wit:

Beginning at the northeast corner post No. 1,

- Thence, 750 feet in a SOUTHERLY direction to Post No. 2,
- Thence, 750 feet in a SOUTHERLY direction to Post No. 3,
- Thence, 600 feet in a WESTERLY direction to Post No. 4,
- Thence, 750 feet in a NORTHERLY direction to Post No. 5,
- Thence, 750 feet in a NORTHERLY direction to Post No. 6,
- Thence, 600 feet in a EASTERLY direction to Post No. 1,

the point of beginning and all posts being 4" x 4" x ⁴/₈".

The claim monument on which the Notice is posted lies approximately midway between the two sides and is 10 feet from the NORTH end and 140 feet from the SOUTH end.

To tie this Claim to the Public Survey, begin at the SWITHWEST corner, Section 30, Township 23 NORTH, Range 51 EAST, Mt. Diablo P.M., bear NORTH, 1,500 feet, and WEST, 700 feet to the northeast corner of this Claim.

The location work consisted of making the map as provided in MRS 517.040. Dated August 19th, A.D., 1987, and filed in duplicate.

RECORDED AT THE REQUEST OF
EX-MINE
BOOK 166 PAGE 156
87 OCT 27 AIO 53
OFFICIAL FILED
EUREKA COUNTY NEVADA
FILE NO. 112925
FEE \$ 6.35

Mount Hope Mines, Inc.
65 West Red Oak Lane
White Plains, New York 10604

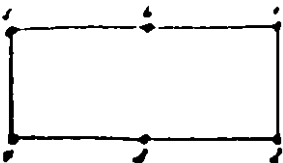
By: [Signature]
Its Agent
-Locator-

STATE OF Texas)
COUNTY OF Harris) SS.


Subscribed, sworn to and acknowledged before me this 14th day of August, 1987, by [Signature] as Agent for Mount Hope Mines, Inc.

My commission expires:
[Signature]
SUE CAPLE
Notary Public in and for State of Texas
My Commission Expires January 11, 1991

[Signature]
Notary Public



These diagrams explain method of description of claim.



STATE OF NEVADA)
COUNTY OF _____) SS. Fee \$ _____, No. _____
Filed for record this _____ day of _____
19____, at _____ o'clock _____ P.
Reception No. _____
Recorder _____ Deputy _____

112926

CERTIFICATE OF LOCATION - NEVADA

THE UNDERSIGNED, hereby certifies that Mount Hope Mines, Inc., by its Agent, the undersigned, does hereby locate the XMH #18 Lode Mining Claim on this 7th day of AUGUST, 1987, situated in the MT. HOPE Mining District, SUKEKI County, Nevada.

Said Claim is located in the NW NE 1/4 (Quarter) Section(s) 23, Township 23 NORTH, Range 51 EAST, Mt. Diablo P.M., and more particularly described as follows, to wit:

Beginning at the northeast corner post No. 1,

- Thence, 750 feet in a SOUTHERLY direction to Post No. 2,
- Thence, 750 feet in a SOUTHERLY direction to Post No. 3,
- Thence, 600 feet in a WESTERLY direction to Post No. 4,
- Thence, 750 feet in a NORTHERLY direction to Post No. 5,
- Thence, 750 feet in a NORTHERLY direction to Post No. 6,
- Thence, 600 feet in a EASTERLY direction to Post No. 1,

the point of beginning and all posts being 4" x 4" x ⁴/₈".

The claim monument on which the Notice is posted lies approximately midway between the two sides and is 10 feet from the SOUTH end and 1490 feet from the NORTH end.

To tie this Claim to the Public Survey, begin at the SOUTHWEST corner, Section 30, Township 23 NORTH, Range 52 EAST, Mt. Diablo P.M., bear NORTH, 5000 feet, and WEST, 7800 feet to the northeast corner of this Claim.

The location work consisted of making the map as provided in MRS 517.040. Dated August 19th, A.D., 1987, and filed in duplicate.

RECORDED AT THE REQUEST OF
EXXCO Minerals
BOOK 166 PAGE 157
'87 OCT 27 AM 053
OFFICIAL RECORDS
LURENA COUNTY, NEVADA
M.R. REEVE, RECORDER
FILE NO. 112926
FEE \$ 6.25

Mount Hope Mines, Inc.
65 West Red Oak Lane
White Plains, New York 10604

By: [Signature]
Its Agent
Locator-

STATE OF Texas)
COUNTY OF Dallas) SS.


Subscribed, sworn to and acknowledged before me this 14th day of August, 1987, by [Signature] as Agent for Mount Hope Mines, Inc.

[Signature]
Notary Public

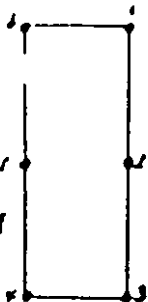
My commission expires:



SUE CABLE
Notary Public in and for State of Texas
My Commission Expires January 11, 1991



These diagrams explain method of description of claim.



STATE OF NEVADA)
) SS. Fee \$ _____, Mo. _____
 COUNTY OF _____)
 Filed for record this _____ day of _____,
 19____, at _____ o'clock _____ P.
 Reception No. _____
 _____ Recorder _____ Deputy
 112927

CERTIFICATE OF LOCATION - NEVADA

THE UNDERSIGNED, hereby certifies that Mount Hope Mines, Inc., by its Agent, the undersigned, does hereby locate the X MH 119 Lode Mining Claim on this 7th day of AUGUST, 1987, situated in the MT. HOPE Mining District, EUREKA County, Nevada.

Said Claim is located in the SE (Quarter) Section(s) R3, Township 23 NORTH, Range S1 E1ST, Mt. Diablo P.M., and more particularly described as follows, to wit:

Beginning at the northeast corner post No. 1,

- Thence, 750 feet in a SOUTHERLY direction to Post No. 2,
- Thence, 750 feet in a SOUTHERLY direction to Post No. 3,
- Thence, 600 feet in a WESTERLY direction to Post No. 4,
- Thence, 750 feet in a NORTHERLY direction to Post No. 5,
- Thence, 750 feet in a NORTHERLY direction to Post No. 6,
- Thence, 600 feet in a EASTERLY direction to Post No. 1,

the point of beginning and all posts being 4" x 4" x ⁴/₈".

The claim monument on which the Notice is posted lies approximately midway between the two sides and is 10 feet from the NORTH end and 1,490 feet from the SOUTH end.

To tie this Claim to the Public Survey, begin at the SOUTHWEST corner, Section 30, Township 23 NORTH, Range S2 E1ST, Mt. Diablo P.M., bear NORTH, 1500 feet, and WEST, 7200 feet to the northeast corner of this Claim.

The location work consisted of making the map as provided in MRS 517.040. Dated August 19th, A.D., 1987, and filed in duplicate.

RECORDED AT THE REQUEST OF
EXXON MINERALS

BOOK 166 PAGE 158

'87 OCT 27 AM 5:3

OFFICE RECORDS
EUREKA COUNTY, NEVADA
M.M. REPARATI, RECORDER
FILE NO. 112927
FEE \$ 6.25

Mount Hope Mines, Inc.
65 West Red Oak Lane
White Plains, New York 10604

By: [Signature]
Its Agent
-Locator-

STATE OF Texas)
) SS.
COUNTY OF Harris)


Subscribed, sworn to and acknowledged before me this 14th day of August, 1987, by [Signature] as Agent for Mount Hope Mines, Inc.

[Signature]
Notary Public


My Commission expires:



SUE CAPLE
Notary Public for State of Texas
My Commission Expires January 11, 1991



These diagrams explain method of description of claim.



STATE OF NEVADA)
) SS. Fee \$ _____, No. _____
 COUNTY OF _____)
 Filed for record this _____ day of _____
 19____, at _____ o'clock _____ H.
 Reception No. _____
 _____ Recorder _____ Deputy

112928

CERTIFICATE OF LOCATION - NEVADA

THE UNDERSIGNED, hereby certifies that Mount Hope Mines, Inc., by its Agent, the undersigned, does hereby locate the XPH 420 Lode Mining Claim on this 7th day of AUGUST, 1987, situated in the MT. HOPE Mining District, EUREKA County, Nevada.

Said Claim is located in the SE 1/4 (Quarter) Section(s) 23 Township 23 NORTH, Range 51 EAST, Mt. Diablo P.M., and more particularly described as follows, to wit:

Beginning at the northeast corner post No. 1,

- Thence, 750 feet in a SOUTHWESTLY direction to Post No. 2,
- Thence, 750 feet in a SOUTHWESTLY direction to Post No. 3,
- Thence, 600 feet in a WESTERLY direction to Post No. 4,
- Thence, 750 feet in a NORTHERLY direction to Post No. 5,
- Thence, 750 feet in a NORTHERLY direction to Post No. 6,
- Thence, 600 feet in a EASTERLY direction to Post No. 1,

the point of beginning and all posts being 4" x 4" x ⁴/₈".

The claim monument on which the Notice is posted lies approximately midway between the two sides and is 10 feet from the SOUTH end and 1,420 feet from the NORTH end.

To tie this Claim to the Public Survey, begin at the SOUTHWEST corner, Section 30, Township 23 NORTH, Range 51 EAST, Mt. Diablo P.M., bear NORTH, 3000 feet, and WEST, 7000 feet to the northeast corner of this Claim.

The location work consisted of making the map as provided in MRS 517.040. Dated AUGUST 19th, A.D., 1987, and filed in duplicate.

Mount Hope Mines, Inc.
65 West Red Oak Lane
White Plains, New York 10604

By: [Signature]
Its Agent
-Locator-

RECORDED AT THE REQUEST OF
Mount Hope Mines, Inc.
 BOOK 166 PAGE 157
 '87 OCT 27 AIO 53
 DEPT. OF RECORDS
 EUREKA COUNTY, NEVADA
 MINERAL RIGHTS RECORDER
 FILE NO. 112928
 FEE \$ 6.25


STATE OF Texas)
) SS.
 COUNTY OF Harris)

Subscribed, sworn to and acknowledged before me this 14th day of August, 1987, by Christina C. Ford as Agent for Mount Hope Mines, Inc.

My commission expires:

 SUE CAPLE
 Notary Public for State of Texas
 My Commission Expires January 11, 1991

[Signature]
Notary Public



These diagrams explain method of description of claim.



STATE OF NEVADA)
COUNTY OF _____) SS. Fee \$ _____ No. _____
Filed for record this _____ day of _____
19____ at _____ o'clock _____ H.
Reception No. _____
Recorder _____ Deputy _____

CERTIFICATE OF LOCATION - NEVADA **112929**

THE UNDERSIGNED, hereby certifies that Mount Hope Mines, Inc., by its Agent, the undersigned, does hereby locate the X 112929 Lode Mining Claim on this 7th day of August, 1987, situated in the MT HOPE Mining District, EUREKA County, Nevada.

Said Claim is located in the SE (Quarter) Section(s) 23, Township 23 NORTH, Range 51 EAST, Mt. Diablo P.M., and more particularly described as follows, to wit:

Beginning at the northeast corner post No. 1,

- Thence, 750 feet in a SOUTHWESTLY direction to Post No. 2,
- Thence, 750 feet in a SOUTHWESTLY direction to Post No. 3,
- Thence, 600 feet in a WESTWARDLY direction to Post No. 4,
- Thence, 750 feet in a NORTHEASTLY direction to Post No. 5,
- Thence, 750 feet in a NORTHEASTLY direction to Post No. 6,
- Thence, 600 feet in a EASTWARDLY direction to Post No. 1.

the point of beginning and all posts being 4" x 4" x ⁴/₅'.

The claim monument on which the Notice is posted lies approximately midway between the two sides and is 10 feet from the NORTH end and 1490 feet from the SOUTH end.

To tie this Claim to the Public Survey, begin at the SOUTHWEST corner, Section 30, Township 23 NORTH, Range 52 EAST, Mt. Diablo P.M., bear NORTH, 1,500 feet, and WEST, 6,600 feet to the northeast corner of this Claim.

The location work consisted of making the map as provided in MRS 517.040. Dated August 19th, A.O., 1987, and filed in duplicate.

Mount Hope Mines, Inc.
65 West Red Oak Lane
White Plains, New York 10604

By: Winston E. Sherrill
Its Agent
-Locator-

RECORDED AT THE REQUEST OF
Mount Hope Mines, Inc.
BOOK 166 PAGE 160
'87 OCT 27 AM 5:53
OFFICE OF THE CLERK
EUREKA COUNTY, NEVADA
M.N. REBALLA, RECORDER
FILE NO. **112929**
FEE \$ 6.25

STATE OF Texas)
COUNTY OF Harris) SS.

Subscribed, sworn to and acknowledged before me this 14th day of August, 1987, by Winston E. Sherrill as Agent for Mount Hope Mines, Inc.

My commission expires:

SUE CAPLE
Notary Public in and for State of Texas
My Commission Expires January 11, 1991

Sue Caple
Notary Public



These diagrams explain method of description of claim.



STATE OF NEVADA)
COUNTY OF _____)
Filed for record this _____ day of _____, 19____, at _____ o'clock _____ H.
Reception No. _____
Recorder _____ Deputy _____

CERTIFICATE OF LOCATION - NEVADA 112930

THE UNDERSIGNED, hereby certifies that Mount Hope Mines, Inc., by its Agent, the undersigned, does hereby locate the XVII Lode Mining Claim on this 7th day of August, 1987, situated in the MT. HOPE Mining District, ESKA County, Nevada.

Said Claim is located in the SE & NE (Quarter) Section(s) 23, Township 23 NORTH, Range 51 EAST, Mt. Diablo P.M., and more particularly described as follows, to wit:

Beginning at the northeast corner post No. 1,

- Thence, 750 feet in a SOUTHERLY direction to Post No. 2,
- Thence, 750 feet in a SOUTHERLY direction to Post No. 3,
- Thence, 600 feet in a WESTERLY direction to Post No. 4,
- Thence, 750 feet in a NORTHERLY direction to Post No. 5,
- Thence, 750 feet in a NORTHERLY direction to Post No. 6,
- Thence, 600 feet in a EASTERLY direction to Post No. 1,

the point of beginning and all posts being 4" x 4" x ⁴/₈'.

The claim monument on which the Notice is posted lies approximately midway between the two sides and is 10 feet from the SOUTH end and 142 feet from the NORTH end.

To tie this Claim to the Public Survey, begin at the SOUTHWEST corner, Section 30, Township 23 NORTH, Range 51 EAST, Mt. Diablo P.M., bear NORTH 7000 feet, and WEST 6600 feet to the northeast corner of this Claim.

The location work consisted of making the map as provided in MRS 517.040. Dated August 19th, A.D., 1987, and filed in duplicate.

Mount Hope Mines, Inc.
65 West Red Oak Lane
White Plains, New York 10604

By: Stanley C. Hensel
Its Agent
-Locator-

RECORDED AT THE REQUEST OF
Exxon Minerals
BOOK 166 PAGE 161
'87 OCT 27 AM 5:33
OFFICE RECORDS
EURPEA COUNTY, NEVADA
MIN. RECL. FILE NO. 112930
FEE \$ 6.25

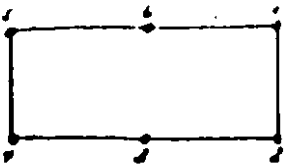
STATE OF Texas)
COUNTY OF Harris) SS.

Subscribed, sworn to and acknowledged before me this 14th day of August, 1987, by Stanley C. Hensel as Agent for Mount Hope Mines, Inc.


Sue Caple
Notary Public

My commission expires:

SUE CAPLE
Notary Public in and for State of Texas
My Commission Expires January 11, 1991



These diagrams explain method of description of claim.



STATE OF NEVADA)
) SS. Fee \$ _____, No. _____
COUNTY OF _____)
Filed for record this _____ day of _____,
19____, at _____ o'clock _____ P.
Reception No. _____

Recorder Deputy

112931

CERTIFICATE OF LOCATION - NEVADA

THE UNDERSIGNED, hereby certifies that Mount Hope Mines, Inc., by its Agent, the undersigned, does hereby locate the XMH 423 Lode Mining Claim on this 7th day of August, 1987, situated in the MT HOPE Mining District, ELIEXA County, Nevada.

Said Claim is located in the SE (Quarter) Section(s) 23, Township 23 NORTH, Range 51 EAST, Mt. Diablo P.M., and more particularly described as follows, to wit:

Beginning at the northeast corner post No. 1,

- Thence, 750 feet in a SOUTHWESTLY direction to Post No. 2,
- Thence, 750 feet in a SOUTHWESTLY direction to Post No. 3,
- Thence, 600 feet in a WESTERLY direction to Post No. 4,
- Thence, 750 feet in a NORTHWESTLY direction to Post No. 5,
- Thence, 750 feet in a NORTHWESTLY direction to Post No. 6,
- Thence, 600 feet in a EASTERLY direction to Post No. 1,

the point of beginning and all posts being 4" x 4" x ^{1/4}".

The claim monument on which the Notice is posted lies approximately midway between the two sides and is 10 feet from the NORTH end and 1490 feet from the SOUTH end.

To tie this Claim to the Public Survey, begin at the SOUTHWEST corner, Section 30, Township 23 NORTH, Range 52 EAST, Mt. Diablo P.M., bear NORTH, 1500 feet, and WEST, 6000 feet to the northeast corner of this Claim.

The location work consisted of making the map as provided in MRS 517.040. Dated August 17th, A.D., 1987, and filed in duplicate.

Mount Hope Mines, Inc.
65 West Red Oak Lane
White Plains, New York 10604

By: Shirley C. Daniel
Its Agent
-Locator-

RECORDED AT THE REQUEST OF
MOUNT HOPE MINES, INC.
BOOK 166 PAGE 162

'87 OCT 27 AM 5:3

OFFICIAL RECORDS
CLERK, COUNTY OF NEVADA
FILE NO. 112931
FEE \$ 1.00

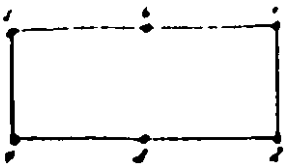
STATE OF Texas)
) SS.
COUNTY OF Harris)

Subscribed, sworn to and acknowledged before me this 14th day of August, 1987, by Shirley C. Daniel as Agent for Mount Hope Mines, Inc.

Shirley C. Daniel
Notary Public

My commission expires:

Notary Public for State of Texas
My Commission Expires January 11, 1991



These diagrams explain method of description of claim.



STATE OF NEVADA)
COUNTY OF _____) SS. Fee \$ _____, No. _____
Filed for record this _____ day of _____,
19____, at _____ o'clock _____ P.
Reception No. _____
Recorder Deputy

CERTIFICATE OF LOCATION - NEVADA 112932

THE UNDERSIGNED, hereby certifies that Mount Hope Mines, Inc., by its Agent, the undersigned, does hereby locate the XMH #24 Lode Mining Claim on this 7th day of AUGUST, 1987, situated in the Mt. Hope Mining District, EUREKA County, Nevada.

Said Claim is located in the SE 1/4 NE (Quarter) Section(s) 23, Township 23 NORTH, Range 51 EAST, Mt. Diablo P.M., and more particularly described as follows, to wit:

Beginning at the northeast corner post No. 1,

- Thence, 750 feet in a SOUTHWESTLY direction to Post No. 2,
- Thence, 750 feet in a SOUTHWESTLY direction to Post No. 3,
- Thence, 600 feet in a WESTERLY direction to Post No. 4,
- Thence, 750 feet in a NORTHWESTLY direction to Post No. 5,
- Thence, 750 feet in a NORTHWESTLY direction to Post No. 6,
- Thence, 600 feet in a EASTERLY direction to Post No. 1,

the point of beginning and all posts being 4" x 4" x $\frac{1}{8}$ ".

The claim monument on which the Notice is posted lies approximately midway between the two sides and is 10 feet from the SOUTH end and 149⁰⁰ feet from the NORTH end.

To tie this Claim to the Public Survey, begin at the SOUTHWEST corner, Section 30, Township 23 NORTH, Range 51 EAST, Mt. Diablo P.M., bear NORTH, 3000 feet, and WEST, 6000 feet to the northeast corner of this Claim.

The location work consisted of making the map as provided in MRS 517.040. Dated August 19th, A.D., 1987, and filed in duplicate.

RECORDED AT THE REQUEST OF
EXXON MINERALS
BOOK 166 PAGE 163

'87 OCT 27 AM 053

OFFICE OF THE CLERK
EUREKA COUNTY, NEVADA
MINERAL RIGHTS RECORDER
FILE NO. 112932
FEE \$ 6.25

Mount Hope Mines, Inc.
65 West Red Oak Lane
White Plains, New York 10604

By: Robert T. Lind
Its Agent
-Locator-

STATE OF Texas)
COUNTY OF Harris) SS.

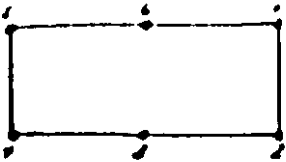
Subscribed, sworn to and acknowledged before me this 14th day of August, 1987, by Robert C. Lind as Agent for Mount Hope Mines, Inc.

Sue Caple
Notary Public

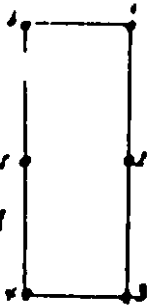
My commission expires:



My Commission Expires January 11, 1991



These diagrams explain method of description of claim.



STATE OF NEVADA)
) SS. Fee \$ _____, No. _____
COUNTY OF _____)
Filed for record this _____ day of _____,
19____, at _____ o'clock _____ P.M.,
Reception No. _____

Recorder Deputy

CERTIFICATE OF LOCATION - NEVADA 12933

THE UNDERSIGNED, hereby certifies that Mount Hope Mines, Inc., by its Agent, the undersigned, does hereby locate the XMH #25 Lode Mining Claim on this 7th day of August, 1987, situated in the MT Hope Mining District, ERLEKA County, Nevada.

Said Claim is located in the SE (Quarter) Section(s) 23, Township 23 NORTH, Range 51 EAST, Mt. Diablo P.M., and more particularly described as follows, to wit:

Beginning at the northeast corner post No. 1,

- Thence, 750 feet in a SOUTHERLY direction to Post No. 2,
- Thence, 750 feet in a SOUTHERLY direction to Post No. 3,
- Thence, 600 feet in a WESTERLY direction to Post No. 4,
- Thence, 750 feet in a NORTHERLY direction to Post No. 5,
- Thence, 750 feet in a NORTHERLY direction to Post No. 6,
- Thence, 600 feet in a EASTERLY direction to Post No. 1,

the point of beginning and all posts being 4" x 4" x ⁴/₅".

The claim monument on which the Notice is posted lies approximately midway between the two sides and is 10 feet from the NORTH end and 1,490 feet from the SOUTH end.

To tie this Claim to the Public Survey, begin at the Southwest corner, Section 30, Township 23 North, Range 51 East, Mt. Diablo P.M., bear North, 1,500 feet, and West, 5,400 feet to the northeast corner of this Claim.

The location work consisted of making the map as provided in MRS 517.040. Dated August 19th, A.D., 1987, and filed in duplicate.

RECORDED AT THE REQUEST OF
EXXON MOBIL
BOOK 166 PAGE 164
'87 OCT 27 AIO :54
OFFICIAL RECORDS
CLERK COUNTY CLERK NEVADA
MIN. REGISTRATION RECORDER
FILE NO. 112933
FEE \$ 6.25

Mount Hope Mines, Inc.
65 West Red Oak Lane
White Plains, New York 10604

By: Stanley C. Shindler
Its Agent
-Locator-

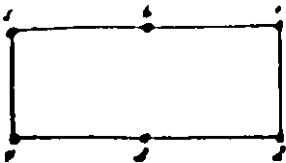
STATE OF Texas)
) SS.
COUNTY OF Harris)

Subscribed, sworn to and acknowledged before me this 14th day of August, 1987, by Stanley C. Shindler as Agent for Mount Hope Mines, Inc.

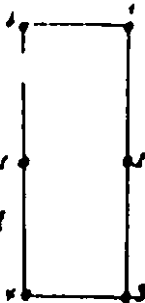
My commission expires:

SUE CAPLE
Notary Public in and for State of Texas
My Commission Expires January 11, 1991

Sue Caple
Notary Public



These diagrams explain method of description of claim.



STATE OF NEVADA 1
 COUNTY OF _____) SS. Fee \$ _____, No. _____
 Filed for record this _____ day of _____
 19____, at _____ o'clock _____ H.
 Reception No. _____
 Recorder Deputy

112934

CERTIFICATE OF LOCATION - NEVADA

THE UNDERSIGNED, hereby certifies that Mount Hope Mines, Inc., by its Agent, the undersigned, does hereby locate the XMH #26 Lode Mining Claim on this 7th day of AUGUST, 1987, situated in the MT HOPE Mining District, EUREKA County, Nevada.

Said Claim is located in the SE & NE (Quarter) Section(s) 23, Township 23 NORTH, Range 51 EAST, Mt. Diablo P.M., and more particularly described as follows, to wit:

Beginning at the northeast corner post No. 1,

- Thence, 750 feet in a SOUTHERLY direction to Post No. 2,
- Thence, 750 feet in a SOUTHERLY direction to Post No. 3,
- Thence, 600 feet in a WESTERLY direction to Post No. 4,
- Thence, 750 feet in a NORTHERLY direction to Post No. 5,
- Thence, 750 feet in a NORTHERLY direction to Post No. 6,
- Thence, 600 feet in a EASTERLY direction to Post No. 1,

the point of beginning and all posts being 4" x 4" x ⁴/₅".

The claim monument on which the Notice is posted lies approximately midway between the two sides and is 10 feet from the SOUTH end and 140 feet from the NORTH end.

To tie this Claim to the Public Survey, begin at the SOUTHWEST corner, Section 30, Township 23 NORTH, Range 51 EAST, Mt. Diablo P.M., bear NORTH, 3000 feet, and WEST, 5400 feet to the northeast corner of this Claim.

The location work consisted of making the map as provided in NRS 517.040. Dated August 19th, A.D., 1987, and filed in duplicate.

Mount Hope Mines, Inc.
 65 West Red Oak Lane
 White Plains, New York 10604

RECORDED AT THE REQUEST OF

Mount Hope Mines, Inc.

'87 OCT 27 AIO 54

OFFICIAL RECORDS
 EUREKA COUNTY, NEVADA
 M.I.N. REG. # 112934
 FILE NO. 6225
 FEE \$ 6.25


By: Donald E. Semal
 Its Agent
 -Locator-

STATE OF Texas)
 COUNTY OF Harris) SS.

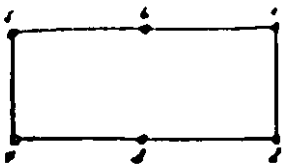
Subscribed, sworn to and acknowledged before me this 14th day of August, 1987, by Donald E. Semal as Agent for Mount Hope Mines, Inc.

Sue Caple
 Notary Public

My commission expires:



Notary Public in and for State of Texas
 My Commission Expires January 11, 1991



These diagrams explain method of description of claim.



STATE OF NEVADA)
COUNTY OF _____) SS. Fee \$ _____, No. _____
Filed for record this _____ day of _____, 19____, at _____ o'clock _____ P.M.
Reception No. _____
Recorder _____ Deputy _____

CERTIFICATE OF LOCATION - NEVADA 112935

THE UNDERSIGNED, hereby certifies that Mount Hope Mines, Inc., by its Agent, the undersigned, does hereby locate the XMH #49 Lode Mining Claim on this 6th day of AUGUST, 1987, situated in the MT. HOPE Mining District, ELIABA County, Nevada.

Said Claim is located in the NW & NE (Quarter) Section(s) 27, Township 23 NORTH, Range 51 EAST, Mt. Diablo P.M., and more particularly described as follows, to wit:

- Beginning at the northeast corner post No. 1,
- Thence, 600 feet in a SOUTHERLY direction to Post No. 2,
- Thence, 750 feet in a WESTERLY direction to Post No. 3,
- Thence, 750 feet in a WESTERLY direction to Post No. 4,
- Thence, 600 feet in a NORTHERLY direction to Post No. 5,
- Thence, 750 feet in a EASTERLY direction to Post No. 6,
- Thence, 750 feet in a EASTERLY direction to Post No. 1,

the point of beginning and all posts being 4" x 4" = ⁴/₅".

The claim monument on which the Notice is posted lies approximately midway between the two sides and is 10 feet from the WEST end and 1,490 feet from the EAST end.

To tie this Claim to the Public Survey, begin at the Southwest corner, Section 30, Township 23 NORTH, Range 52 EAST, Mt. Diablo P.M., bear NORTH, 0 feet, and WEST, 12,000 feet to the northeast corner of this Claim.

The location work consisted of making the map as provided in MRS 517.040. Dated AUGUST 19th, A.D., 1987, and filed in duplicate.

Mount Hope Mines, Inc.
65 West Red Oak Lane
White Plains, New York 10604

By: Michael E. Hand
Its Agent
-Locator-

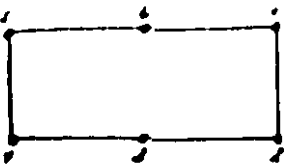
RECORDED AT THE REQUEST OF
Exxon White Plains
BOOK 166 PAGE 166
'87 OCT 27 AIO 54
OFFICE OF THE COUNTY CLERK
COUNTY OF NEVADA
M.I.N. RE-SALE A.M. RECORDER
FILE NO. 112935
FEE \$ 6.25

STATE OF Texas)
COUNTY OF Harris) SS.

Subscribed, sworn to and acknowledged before me this 14th day of August, 1987, by Michael E. Hand as Agent for Mount Hope Mines, Inc.

My commission expires: _____
Notary Public In and for State of Texas
My Commission Expires January 11, 1991

Sue Caple
Notary Public



These diagrams explain method of description of claim.



STATE OF NEVADA)
) SS. Fee \$ _____, No. _____
) COUNTY OF _____)
) Filed for record this _____ day of _____
) 19____, at _____ o'clock _____ P.
) Reception No. _____
) _____ Recorder _____ Deputy
) **112936**

CERTIFICATE OF LOCATION - NEVADA

THE UNDERSIGNED, hereby certifies that Mount Hope Mines, Inc., by its Agent, the undersigned, does hereby locate the XMH #50 Lode Mining Claim on this 6th day of AUGUST, 1987, situated in the MT. HOPE Mining District, EUREKA County, Nevada.

Said Claim is located in the NE 1/4 NE (Quarter) Section(s) 27, Township 23 NORTH, Range 51 EAST, Mt. Diablo P.M., and more particularly described as follows, to wit:

Beginning at the northeast corner post No. 1,

- Thence, 600 feet in a Southerly direction to Post No. 2,
- Thence, 750 feet in a Westerly direction to Post No. 3,
- Thence, 750 feet in a Westerly direction to Post No. 4,
- Thence, 600 feet in a Northerly direction to Post No. 5,
- Thence, 750 feet in a Easterly direction to Post No. 6,
- Thence, 750 feet in a Easterly direction to Post No. 1,

the point of beginning and all posts being 4" x 4" x ^L5'.

The claim monument on which the Notice is posted lies approximately midway between the two sides and is 10 feet from the WEST end and 1490 feet from the EAST end.

To tie this Claim to the Public Survey, begin at the Southwest corner, Section 30, Township 23 NORTH, Range 51 EAST, Mt. Diablo P.M., bear South, 600 feet, and West, 12000 feet to the northeast corner of this Claim.

The location work consisted of making the map as provided in MRS 517.040. Dated August 19th, A.D., 1987, and filed in duplicate.

RECORDED AT THE REQUEST OF
EXXON MINERALS
BOOK 106 PAGE 167

'87 OCT 27 AIO 54

OFFICE OF RECORDS
EUREKA COUNTY, NEVADA
MINERAL RIGHTS RECORDER
FILE NO. **112936**
FEES 6.25

Mount Hope Mines, Inc.
65 West Red Oak Lane
White Plains, New York 10604

By: A. Gustafson C. Lund
Its Agent
-Locator-

STATE OF Texas)
) SS.
COUNTY OF Harris)

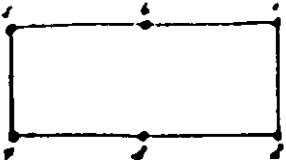
Subscribed, sworn to and acknowledged before me this 14th day of August, 1987, by A. Gustafson C. Lund as Agent for Mount Hope Mines, Inc.

My commission expires:



Sue Caple
Notary Public

SUE CAPLE
Notary Public in and for State of Texas
My Commission Expires January 11, 1991



These diagrams explain method of description of claim.



STATE OF NEVADA)
COUNTY OF _____) SS. Fee \$ _____, No. _____
Filed for record this _____ day of _____, 19____, at _____ o'clock _____ P.
Reception No. _____
Recorder _____ Deputy _____
112937

CERTIFICATE OF LOCATION - NEVADA

THE UNDERSIGNED, hereby certifies that Mount Hope Mines, Inc., by its Agent, the undersigned, does hereby locate the XMH #51 Lode Mining Claim on this 6th day of AUGUST, 1987, situated in the Mt. Hope Mining District, EUREKA County, Nevada.

Said Claim is located in the NW 1/4 (Quarter) Section(s) 27, Township 23 NORTH, Range 51 EAST, Mt. Diablo P.M., and more particularly described as follows, to wit:

Beginning at the northeast corner post No. 1,

- Thence, 600 feet in a SOUTHWESTLY direction to Post No. 2,
- Thence, 750 feet in a WESTONLY direction to Post No. 3,
- Thence, 750 feet in a WESTONLY direction to Post No. 4,
- Thence, 600 feet in a NORTHWESTLY direction to Post No. 5,
- Thence, 750 feet in a EASTONLY direction to Post No. 6,
- Thence, 750 feet in a EASTONLY direction to Post No. 1,

the point of beginning and all posts being 4" x 4" x 1/8".

The claim monument on which the Notice is posted lies approximately midway between the two sides and is 10 feet from the WEST end and 1,490 feet from the EAST end.

To tie this Claim to the Public Survey, begin at the SOUTHWEST corner, Section 30, Township 23 NORTH, Range 52 EAST, Mt. Diablo P.M., Bear SOUTH, 1,200 feet, and WEST, 1,200 feet to the northeast corner of this Claim.

The location work consisted of making the map as provided in MRS 517.040. Dated August 19th, A.D., 1987, and filed in duplicate.

RECORDED AT THE REQUEST OF
EXXON MINERALS
BOOK 166 PAGE 168
'87 OCT 27 AM 5:54
OFFICE RECORDS
FURNACE COUNTY, NEVADA
PLN. REBALLANCE REGISTER
FILE NO. 112937
FEE \$ 16.25

Mount Hope Mines, Inc.
65 West Red Oak Lane
White Plains, New York 10604

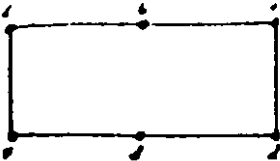
By: Stanley E. Simak
Its Agent
-Locator-

STATE OF Texas)
COUNTY OF Harris) SS.


Subscribed, sworn to and acknowledged before me this 14th day of August, 1987, by Stanley E. Simak as Agent for Mount Hope Mines, Inc.

Sue Cable
Notary Public

My commission expires:
SUE CABLE
Notary Public in and for State of Texas
My Commission Expires January 11, 1991



These diagrams explain method of description of claim.



STATE OF NEVADA)
 COUNTY OF _____) SS. Fee \$ _____, No. _____
 Filed for record this _____ day of _____,
 19____, at _____ o'clock _____ P.
 Reception No. _____
 Recorder Deputy

CERTIFICATE OF LOCATION - NEVADA 112938

THE UNDERSIGNED, hereby certifies that Mount Hope Mines, Inc., by its Agent, the undersigned, does hereby locate the X.M.H. #30 Lode Mining Claim on this 6th day of August, 1987, situated in the MT. HOPE Mining District, AIKARA County, Nevada.

Said Claim is located in the NW 4 NE (Quarter) Section(s) 27, Township 23 NORTH, Range 51 EAST, Mt. Diablo P.M., and more particularly described as follows, to wit:

Beginning at the northeast corner post No. 1,

- Thence, 600 feet in a Southerly direction to Post No. 2,
- Thence, 750 feet in a Westerly direction to Post No. 3,
- Thence, 750 feet in a Westerly direction to Post No. 4,
- Thence, 600 feet in a Northerly direction to Post No. 5,
- Thence, 750 feet in a Easterly direction to Post No. 6,
- Thence, 750 feet in a Easterly direction to Post No. 1,

the point of beginning and all posts being 4" x 4" x 4/₈'.

The claim monument on which the Notice is posted lies approximately midway between the two sides and is 10 feet from the WEST end and 1,490 feet from the EAST end.

To tie this Claim to the Public Survey, begin at the Southwest corner, Section 30, Township 23 NORTH, Range 51 EAST, Mt. Diablo P.M., bear SOUTH, 1,800 feet, and WEST, 12,000 feet to the northeast corner of this Claim.

The location work consisted of making the map as provided in MRS 517.040. Dated August 19th, A.D., 1987, and filed in duplicate.

RECORDED AT THE REQUEST OF
EXXON Minerals
 BOOK 166 PAGE 169
 '87 OCT 27 AIO :54
 OFFICE OF COUNTY CLERK
 COUNTY OF NEVADA
 M.I.N. REGISTRATION RECORDER
 FILE NO. 112938
 FEE \$ 6.25

Mount Hope Mines, Inc.
65 West Red Oak Lane
White Plains, New York 10604

By: Robert E. Simel
Its Agent
-Locator-


STATE OF Texas)
COUNTY OF Norris) SS.

Subscribed, sworn to and acknowledged before me this 14th day of August, 1987, by Robert E. Simel as Agent for Mount Hope Mines, Inc.

Sue Caple
Notary Public

My commission expires:

 SUE CAPLE
 Notary Public in and for State of Texas
 My Commission Expires January 11, 1991



These diagrams explain method of description of claim.



STATE OF NEVADA)
COUNTY OF _____) SS. Fee \$ _____, No. _____
Filed for record this _____ day of _____,
19____, at _____ o'clock _____ P.
Reception No. _____
Recorder _____ Deputy _____

CERTIFICATE OF LOCATION - NEVADA 112939

THE UNDERSIGNED, hereby certifies that Mount Hope Mines, Inc., by its Agent, the undersigned, does hereby locate the XMH #53 Lode Mining Claim on this 6th day of August, 1987, situated in the MT. HOPE Mining District, EUREKA County, Nevada.

Said Claim is located in the NW & NE (Quarter) Section(s) 27, Township 23 NORTH, Range 51 EAST, Mt. Diablo P.M., and more particularly described as follows, to wit:

Beginning at the northeast corner post No. 1,

- Thence, 600 feet in a SOUTHERLY direction to Post No. 2,
- Thence, 750 feet in a WESTERLY direction to Post No. 3,
- Thence, 750 feet in a WESTERLY direction to Post No. 4,
- Thence, 600 feet in a NORTHERLY direction to Post No. 5,
- Thence, 750 feet in a EASTERLY direction to Post No. 6,
- Thence, 750 feet in a EASTERLY direction to Post No. 1,

the point of beginning and all posts being 4" x 4" x 1/8".

The claim monument on which the Notice is posted lies approximately midway between the two sides and is 10 feet from the WEST end and 1490 feet from the EAST end.

To tie this Claim to the Public Survey, begin at the SOUTHWEST corner, Section 30, Township 23 NORTH, Range 51 EAST, Mt. Diablo P.M., bear SOUTH, 2,400 feet, and WEST, 12,000 feet to the northeast corner of this Claim.

The location work consisted of making the map as provided in MRS 517.040. Dated August 19th, A.D., 1987, and filed in duplicate.

Mount Hope Mines, Inc.
65 West Red Oak Lane
White Plains, New York 10604

By: [Signature]
Its Agent
-Locator-

RECORDED AT THE REQUEST OF
EX. 202 Mount Hope Mines, Inc.
BOOK 166 PAGE 170

'87 OCT 27 AM 5:54

OFFICIAL REC. FILE
EUREKA COUNTY, NEVADA
M.M. RECALLER RECORDER
FILE NO. 112939
FEE \$ 6.25

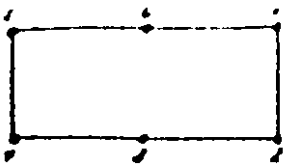
STATE OF Texas)
COUNTY OF Harris) SS.

Subscribed, sworn to and acknowledged before me this 14th day of August, 1987, by [Signature] as Agent for Mount Hope Mines, Inc.


[Signature]
Notary Public

My commission expires:

SUE CAPLE
Notary Public in and for State of Texas
My Commission Expires January 11, 1991



These diagrams explain method of description of claim.



STATE OF NEVADA)
) SS. Fee \$ _____, No. _____
 COUNTY OF _____)
 Filed for record this _____ day of _____
 19____, at _____ o'clock _____ P.
 Reception No. _____
 _____ Recorder _____ Deputy

CERTIFICATE OF LOCATION - NEVADA 112940

THE UNDERSIGNED, hereby certifies that Mount Hope Mines, Inc., by its Agent, the undersigned, does hereby locate the XMH #54 Lode Mining Claim on this 6th day of August, 1987, situated in the Mt Hope Mining District, EUREKA County, Nevada.

Said Claim is located in the NW NE SW SE (Quarter) Section(s) 27, Township 23 NORTH, Range 51 EAST, Mt. Diablo P.M., and more particularly described as follows, to wit:

Beginning at the northeast corner post No. 1,

- Thence, 600 feet in a SOUTHERLY direction to Post No. 2,
- Thence, 750 feet in a WESTERLY direction to Post No. 3,
- Thence, 750 feet in a WESTERLY direction to Post No. 4,
- Thence, 600 feet in a NORTHERLY direction to Post No. 5,
- Thence, 750 feet in a EASTERLY direction to Post No. 6,
- Thence, 750 feet in a EASTERLY direction to Post No. 1,

the point of beginning and all posts being 4" x 4" x ¹/₈".

The claim monument on which the Notice is posted lies approximately midway between the two sides and is 10 feet from the WEST end and 1490 feet from the EAST end.

To tie this Claim to the Public Survey, begin at the SOUTHWEST corner, Section 30, Township 23 NORTH, Range 52 EAST, Mt. Diablo P.M., bear SOUTH, 3000 feet, and WEST, 6000 feet to the northeast corner of this Claim.

The location work consisted of making the map as provided in MRS 517.040. Dated August, 1987, A.D., and filed in duplicate.

RECORDED AT THE REQUEST OF
EX 202 Caple
 BOOK 166 PAGE 171
 '87 OCT 27 AIO :54
 OFFICIAL RECORDS
 EUREKA COUNTY, NEVADA
 MIN. PERMIT FILE RECORDER
 FILE NO. 112940
 FEE \$ 6.25

Mount Hope Mines, Inc.
65 West Red Oak Lane
White Plains, New York 10604

By: Justin E. Smith
Its Agent
-Locator-

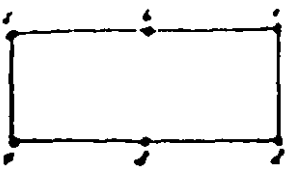
STATE OF Texas)
) SS.
COUNTY OF Harris)

Subscribed, sworn to and acknowledged before me this 14th day of August, 1987, by Justin E. Smith as Agent for Mount Hope Mines, Inc.

Sue Caple
Notary Public

My commission expires:

 SUE CAPLE
 Notary Public in and for State of Texas
 My Commission Expires January 11, 1991



These diagrams explain method of description of claim.



STATE OF NEVADA)
) SS. Fee \$ _____, No. _____
COUNTY OF _____)
Filed for record this _____ day of _____
19____, at _____ o'clock _____ H.
Reception No. _____
Recorder Deputy

CERTIFICATE OF LOCATION - NEVADA 112941

THE UNDERSIGNED, hereby certifies that Mount Hope Mines, Inc., by its Agent, the undersigned, does hereby locate the XMH #55 Lode Mining Claim on this 6th day of August, 1987, situated in the MT. HOPE Mining District, ELIABA County, Nevada.

Said Claim is located in the SW & SE (Quarter) Section(s) 27, Township 23 NORTH, Range 51 EAST, Mt. Diablo P.M., and more particularly described as follows, to wit:

Beginning at the northeast corner post No. 1,

- Thence, 600 feet in a SOUTHERLY direction to Post No. 2,
- Thence, 750 feet in a WESTERLY direction to Post No. 3,
- Thence, 750 feet in a WESTERLY direction to Post No. 4,
- Thence, 600 feet in a NORTHERLY direction to Post No. 5,
- Thence, 750 feet in a EASTERLY direction to Post No. 6,
- Thence, 750 feet in a EASTERLY direction to Post No. 1,

the point of beginning and all posts being 4" x 4" x ⁴/₅".

The claim monument on which the Notice is posted lies approximately midway between the two sides and is 10 feet from the WEST end and 1,490 feet from the EAST end.

To tie this Claim to the Public Survey, begin at the SOUTHWEST corner, Section 30, Township 23 NORTH, Range 52 EAST, Mt. Diablo P.M., bear SOUTH, 3,600 feet, and WEST, 12,000 feet to the northeast corner of this Claim.

The location work consisted of making the map as provided in MRS 517.040. Dated August 19th, A.D., 1987, and filed in duplicate.

Mount Hope Mines, Inc.
65 West Red Oak Lane
White Plains, New York 10604

By: Arstan C. Hinch
Its Agent
-Locator-

RECORDED AT THE REQUEST OF
EXXON Minerals
BOOK 166 PAGE 172
'87 OCT 27 AIO 54
OFFICE RECORDS
CLERK COUNTY CLERK
EUREKA COUNTY, NEVADA
M.H. FESALEN
FILE NO. 112941
FEE \$ 6.25

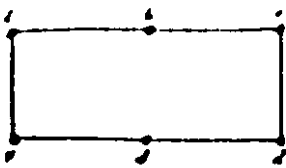
STATE OF Texas)
) SS.
COUNTY OF Harris)

Subscribed, sworn to and acknowledged before me this 14th day of August, 1987, by Arstan C. Hinch as Agent for Mount Hope Mines, Inc.


Sue Caple
Notary Public



My commission expires:
SUE CAPLE
Notary Public in and for State of Texas
My Commission Expires January 11, 1991



These diagrams explain method of description of claim.



STATE OF NEVADA)
) COUNTY OF _____) SS. Fee \$ _____, No. _____
 Filed for record this _____ day of _____,
 19____, at _____ o'clock _____ P.
 Reception No. _____
 Recorder 112942 Deputy

CERTIFICATE OF LOCATION - NEVADA

THE UNDERSIGNED, hereby certifies that Mount Hope Mines, Inc., by its Agent, the undersigned, does hereby locate the XMH #56 Lode Mining Claim on this 1st day of AUGUST, 1987, situated in the MT. HOPE Mining District, CURELA County, Nevada.

Said Claim is located in the SW & SE (Quarter) Section(s) 27, Township 23 NORTH, Range 51 EAST, Mt. Diablo P.M., and more particularly described as follows, to wit:

Beginning at the northeast corner post No. 1,

- Thence, 600 feet in a SOUTHWESTLY direction to Post No. 2,
- Thence, 750 feet in a WESTERLY direction to Post No. 3,
- Thence, 750 feet in a WESTERLY direction to Post No. 4,
- Thence, 600 feet in a NORTHWESTLY direction to Post No. 5,
- Thence, 250 feet in a EASTERLY direction to Post No. 6,
- Thence, 750 feet in a EASTERLY direction to Post No. 1,

the point of beginning and all posts being 4" x 4" x $\frac{4}{8}$ '.

The claim monument on which the Notice is posted lies approximately midway between the two sides and is 10 feet from the WEST end and 1490 feet from the EAST end.

To tie this Claim to the Public Survey, begin at the SOUTHWEST corner, Section 30, Township 23 NORTH, Range 52 EAST, Mt. Diablo P.M., bear SOUTH, 4200 feet, and WEST, 12000 feet to the northeast corner of this Claim.

The location work consisted of making the map as provided in MRS 517.040. Dated August 19th, A.D., 1987, and filed in duplicate.

Mount Hope Mines, Inc.
 65 West Red Oak Lane
 White Plains, New York 10604

By: Stanley C. Shindler
 Its Agent
 -Locator-

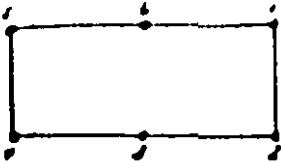
RECORDED AT THE REQUEST OF
FX X ON Minerals
 BOOK 166 PAGE 173
 '87 OCT 27 AM 5:54
 OFFICE OF RECORDS
 CLERK OF COUNTY CLERK
 M.M. REBELETTI, RECORDER
 FILE NO. 112942
 FEE \$ 6.25

STATE OF Texas)
) COUNTY OF Harris) SS.


Subscribed, sworn to and acknowledged before me this 14th day of August, 1987, by Stanley C. Shindler as Agent for Mount Hope Mines, Inc.

Sue Caple
 Notary Public

My commission expires:
 SUE CAPLE
 Notary Public in and for State of Texas
 My Commission Expires January 11, 1991



These diagrams explain method of description of claim.



STATE OF NEVADA)
COUNTY OF _____) SS. Fee \$ _____, No. _____
Filed for record this _____ day of _____
19____, at _____ o'clock _____ H.
Reception No. _____
Recorder _____ Deputy _____
112943

CERTIFICATE OF LOCATION - NEVADA

THE UNDERSIGNED, hereby certifies that Mount Hope Mines, Inc., by its Agent, the undersigned, does hereby locate the XMH #57 Lode Mining Claim on this 6th day of AUGUST, 1987, situated in the Mt Hope Mining District, ELIKA County, Nevada.

Said Claim is located in the SW & SE (Quarter) Section(s) 27, Township 23 NORTH, Range 51 EAST, Mt. Diablo P.M., and more particularly described as follows, to wit:

Beginning at the northeast corner post No. 1,

- Thence, 600 feet in a SOUTHWESTLY direction to Post No. 2,
- Thence, 750 feet in a WESTERLY direction to Post No. 3,
- Thence, 750 feet in a WESTERLY direction to Post No. 4,
- Thence, 600 feet in a NORTHERLY direction to Post No. 5,
- Thence, 750 feet in a EASTERLY direction to Post No. 6,
- Thence, 750 feet in a EASTERLY direction to Post No. 1,

the point of beginning and all posts being 4" x 4" x 1/2".

The claim monument on which the Notice is posted lies approximately midway between the two sides and is 10 feet from the WEST end and 1,490 feet from the EAST end.

To tie this Claim to the Public Survey, begin at the SOUTHWEST corner, Section 30, Township 23 NORTH, Range 52 EAST, Mt. Diablo P.M., bear SOUTH, 4800 feet, and WEST, 12000 feet to the northeast corner of this Claim.

The location work consisted of making the map as provided in MRS 517.040. Dated AUGUST 19th, A.D., 1987, and filed in duplicate.

Mount Hope Mines, Inc.
65 West Red Oak Lane
White Plains, New York 10604

By: Winston C. Lind
Its Agent
-Locator-

RECORDED AT THE REQUEST OF
EXXO Minerals
BOOK 166 PAGE 174
'87 OCT 27 AIO :54
OFFICIAL RECORDS
BUREAU OF COUNTY CLERK
MOUNTAIN RANGE RECORDER
FILE NO. 112943
FEE \$ 10.25

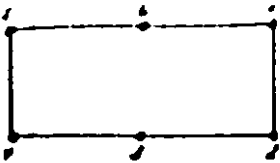
STATE OF Texas)
COUNTY OF Harris) SS.

Subscribed, sworn to and acknowledged before me this 14th day of August, 1987, by Winston C. Lind as Agent for Mount Hope Mines, Inc.

My commission expires:

Sue Caple
Notary Public

SUE CAPLE
Notary Public in and for State of Texas
*My Commission Expires January 11, 1991



These diagrams explain method of description of claim.



STATE OF NEVADA)
COUNTY OF _____) SS. Fee \$ _____, No. _____
Filed for record this _____ day of _____
19____, at _____ o'clock _____ H.
Reception No. _____
Recorder _____ Deputy _____

112944

CERTIFICATE OF LOCATION - NEVADA

THE UNDERSIGNED, hereby certifies that Mount Hope Mines, Inc., by its Agent, the undersigned, does hereby locate the XMH #58 Lode Mining Claim on this 6th day of August, 1987, situated in the MT. HOPE Mining District, EUREKA County, Nevada.

Said Claim is located in the S1/4 SE (Quarter) Section(s) 27 Township 23 NORTH, Range S1 EAST, Mt. Diablo P.M., and more particularly described as follows, to wit:

Beginning at the northeast corner post No. 1,

- Thence, 100 feet in a SOUTHERLY direction to Post No. 2,
- Thence, 750 feet in a WESTERLY direction to Post No. 3,
- Thence, 750 feet in a WESTERLY direction to Post No. 4,
- Thence, 100 feet in a NORTHERLY direction to Post No. 5,
- Thence, 750 feet in a EASTERLY direction to Post No. 6,
- Thence, 750 feet in a EASTERLY direction to Post No. 1,

the point of beginning and all posts being 4" x 4" x 4/8'.

The claim monument on which the Notice is posted lies approximately midway between the two sides and is 10 feet from the WEST end and 1,490 feet from the EAST end.

To tie this Claim to the Public Survey, begin at the SOUTHWEST corner, Section 30, Township 23 NORTH, Range S3 EAST, Mt. Diablo P.M., bear SOUTH, 5,400 feet, and WEST, 12,000 feet to the northeast corner of this Claim.

The location work consisted of making the map as provided in MRS 517.040. Dated August 19th, A.D., 1987, and filed in duplicate.

RECORDED AT THE REQUEST OF
EUREKA MINERALS
BOOK 166 PAGE 175

'87 OCT 27 AIO 54

OFFICIAL RECORDS
EUREKA COUNTY, NEVADA
M.I.R. RECORDS & REORDER
FILE NO. 112944
FEE \$ 6.25

Mount Hope Mines, Inc.
65 West Red Oak Lane
White Plains, New York 10604

By: Shirley E. Daniel
Its Agent
-Locator-

STATE OF Texas)
COUNTY OF Harris) SS.


Subscribed, sworn to and acknowledged before me this 14th day of August, 1987, by Shirley E. Daniel as Agent for Mount Hope Mines, Inc.

Sue Caple
Notary Public

My commission expires:



SUE CAPLE
Notary Public in and for State of Texas
My Commission Expires January 11, 1991



These diagrams explain method of description of claim.



STATE OF NEVADA 1. SS. Fee \$ _____, No. _____
COUNTY OF _____)
Filed for record this _____ day of _____
19____, at _____ o'clock _____ P.
Reception No. _____
Recorder _____ Deputy _____

CERTIFICATE OF LOCATION - NEVADA 112945

THE UNDERSIGNED, hereby certifies that Mount Hope Mines, Inc., by its Agent, the undersigned, does hereby locate the XMH #50 Lode Mining Claim on this 14th day of August, 1987, situated in the Mt. Hope Mining District, EUREKA County, Nevada.

Said Claim is located in the NE & NW (Quarter) Section(s) 34, Township 23 NORTH, Range 51 EAST, Mt. Diablo P.M., and more particularly described as follows, to wit:

Beginning at the northeast corner post No. 1,

- Thence, 600 feet in a SOUTHERLY direction to Post No. 2,
- Thence, 750 feet in a WESTERLY direction to Post No. 3,
- Thence, 750 feet in a WESTERLY direction to Post No. 4,
- Thence, 600 feet in a NORTHERLY direction to Post No. 5,
- Thence, 750 feet in a EASTERLY direction to Post No. 6,
- Thence, 750 feet in a EASTERLY direction to Post No. 1,

the point of beginning and all posts being 4" x 4" x ⁴/₈".

The claim monument on which the Notice is posted lies approximately midway between the two sides and is 10 feet from the WEST end and 1,490 feet from the EAST end.

To tie this Claim to the Public Survey, begin at the SOUTHWEST corner, Section 30, Township 23 NORTH, Range 52 EAST, Mt. Diablo P.M., bear SOUTH, 6,000 feet, and WEST, 12,000 feet to the northeast corner of this Claim.

The location work consisted of making the map as provided in MRS 517.040. Dated August 19th, A.O., 1987, and filed in duplicate.

Mount Hope Mines, Inc.
65 West Red Oak Lane
White Plains, New York 10604

By: August C. Hirsch
Its Agent
-Locator-

RECORDED AT THE REQUEST OF
Eureka Minerals
BOOK 166 PAGE 176
'87 OCT 27 AIO 54
OFFICIAL RECORDS
EUREKA COUNTY, NEVADA
M.M. REG. CALL FOR BOOK NO.
FILE NO. 623
FEE \$ 112945

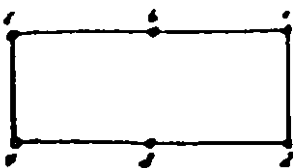
STATE OF Texas)
COUNTY OF Harris) SS.

Subscribed, sworn to and acknowledged before me this 14th day of August, 1987, by August C. Hirsch as Agent for Mount Hope Mines, Inc.

Aue Cagle
Notary Public

My commission expires:

Notary Public in and for State of Texas
My Commission Expires January 11, 1991



These diagrams explain method of description of claim.



STATE OF NEVADA)
) SS. Fee \$ _____ No. _____
 COUNTY OF _____)
 Filed for record this _____ day of _____,
 19____, at _____ o'clock _____ H.
 Reception No. _____
 _____ Recorder _____ Deputy

CERTIFICATE OF LOCATION - NEVADA 112946

THE UNDERSIGNED, hereby certifies that Mount Hope Mines, Inc., by its Agent, the undersigned, does hereby locate the XMH # 60 Lode Mining Claim on this 6th day of AUGUST, 1987, situated in the MT HOPE Mining District, ELIABA County, Nevada.

Said Claim is located in the NE & NW (Quarter) Section(s) 34, Township 23 NORTH, Range 51 EAST, Mt. Diablo P.M., and more particularly described as follows, to wit:

Beginning at the northeast corner post No. 1,

- Thence, 600 feet in a SOUTHERLY direction to Post No. 2,
- Thence, 250 feet in a WESTERLY direction to Post No. 3,
- Thence, 250 feet in a WESTERLY direction to Post No. 4,
- Thence, 600 feet in a NORTHERLY direction to Post No. 5,
- Thence, 250 feet in a EASTERLY direction to Post No. 6,
- Thence, 250 feet in a EASTERLY direction to Post No. 1,

the point of beginning and all posts being 4" x 4" x ¹/₈".

The claim monument on which the Notice is posted lies approximately midway between the two sides and is 10 feet from the WEST end and 1490 feet from the EAST end.

To tie this Claim to the Public Survey, begin at the SOUTHWEST corner, Section 30, Township 23 NORTH, Range 51 EAST, Mt. Diablo P.M., bear SOUTH 6600 feet, and WEST 12000 feet to the northeast corner of this Claim.

The location work consisted of making the map as provided in MRS 517.040. Dated August 19th, A.D., 1987, and filed in duplicate.


RECORDED AT THE REQUEST OF
 EX-100-112946
 BOOK 166 PAGE 177
 '87 OCT 27 AIO 54
 OFFICIAL RECORDS
 EUREKA COUNTY NEVADA
 M.M. REDBURN RECORDER
 FILE NO. 6725
 FEE \$ 112946

Mount Hope Mines, Inc.
65 West Red Oak Lane
White Plains, New York 10604

By: August C. Simal
Its Agent
-Locator-

STATE OF Texas)
COUNTY OF Harris) SS.

Subscribed, sworn to and acknowledged before me this 14th day of August, 1987, by August C. Simal as Agent for Mount Hope Mines, Inc.

My commission expires:

SUE CAPLE
 Notary Public in and for State of Texas
 My Commission Expires January 11, 1991

Sue Caple
Notary Public

These diagrams explain method of description of claim.

STATE OF NEVADA 1. SS. Fee \$ _____, No. _____
COUNTY OF _____
Filed for record this _____ day of _____
19____, at _____ o'clock _____ P.
Reception No. _____
Recorder Deputy

CERTIFICATE OF LOCATION - NEVADA 112947

THE UNDERSIGNED, hereby certifies that Mount Hope Mines, Inc., by its Agent, the undersigned, does hereby locate the XMH 1261 Lode Mining Claim on this 14th day of August, 1987, situated in the MT HOPE Mining District, EUREKA County, Nevada.

Said Claim is located in the NE 1/4 NW (Quarter) Section(s) 34, Township 33 NORTH, Range 51 EAST, Mt. Diablo P.M., and more particularly described as follows, to wit:

Beginning at the northeast corner post No. 1,

- Thence, 600 feet in a Southerly direction to Post No. 2,
- Thence, 750 feet in a WESTERLY direction to Post No. 3,
- Thence, 750 feet in a WESTERLY direction to Post No. 4,
- Thence, 600 feet in a Northerly direction to Post No. 5,
- Thence, 750 feet in a WESTERLY direction to Post No. 6,
- Thence, 750 feet in a EASTERLY direction to Post No. 1,

the point of beginning and all posts being 4" x 4" x 1/2".

The claim monument on which the Notice is posted lies approximately midway between the two sides and is 10 feet from the WEST end and 1,490 feet from the EAST end.

To tie this Claim to the Public Survey, begin at the Southwest corner, Section 30, Township 33 NORTH, Range 51 EAST, Mt. Diablo P.M., bear South, 7200 feet, and WEST, 18,000 feet to the northeast corner of this Claim.

The location work consisted of making the map as provided in MRS 517.040. Dated August 19th, A.D., 1987, and filed in duplicate.

Mount Hope Mines, Inc.
65 West Red Oak Lane
White Plains, New York 10604

By: Mustard C. Dinal
Its Agent
-Locator-

RECORDED AT THE REQUEST OF
EXXON Minerals
BOOK 146 PAGE 178

'87 OCT 27 AMO 54

OFFICE RECORDS
EUREKA COUNTY, NEVADA
MIN. REGALY FILE RECORDED
FILE NO. 635
FEE \$ 112947

STATE OF Texas)
COUNTY OF Harris) SS.

Subscribed, sworn to and acknowledged before me this 14th day of August, 1987, by Mustard C. Dinal as Agent for Mount Hope Mines, Inc.

Sue Caple
Notary Public

My commission expires:



Notary Public in and for State of Texas
My Commission Expires January 11, 1991



These diagrams explain method of description of claim.



STATE OF NEVADA 1. SS. Fee \$ _____, No. _____
COUNTY OF _____
Filed for record this _____ day of _____
19____, at _____ o'clock _____ P.
Reception No. _____
Recorder Deputy

CERTIFICATE OF LOCATION - NEVADA 112948

THE UNDERSIGNED, hereby certifies that Mount Hope Mines, Inc., by its Agent, the undersigned, does hereby locate the XVIIH # 62 Lode Mining Claim on this 6th day of August, 1987, situated in the Mt Hope Mining District, EUREKA County, Nevada.

Said Claim is located in the NEARLY, SE 1/4 SW (Quarter) Section(s) 34, Township 23 NORTH, Range 51 EAST, Mt. Diablo P.M., and more particularly described as follows, to wit:

Beginning at the northeast corner post No. 1,

- Thence, 600 feet in a SOUTHERLY direction to Post No. 2,
- Thence, 750 feet in a WESTERLY direction to Post No. 3,
- Thence, 750 feet in a WESTERLY direction to Post No. 4,
- Thence, 600 feet in a NORTHERLY direction to Post No. 5,
- Thence, 750 feet in a EASTERLY direction to Post No. 6,
- Thence, 750 feet in a EASTERLY direction to Post No. 1,

the point of beginning and all posts being 4" x 4" x ⁴/₈".

The claim monument on which the Notice is posted lies approximately midway between the two sides and is 10 feet from the WEST end and 1450 feet from the EAST end.

To tie this Claim to the Public Survey, begin at the Southwest corner, Section 30, Township 23 NORTH Range 52 EAST, Mt. Diablo P.M., bear South, 7800 feet, and WEST, 12,000 feet to the northeast corner of this Claim.

The location work consisted of making the map as provided in MRS 517.040. Dated August 19, A.D., 1987, and filed in duplicate.

Mount Hope Mines, Inc.
65 West Red Oak Lane
White Plains, New York 10604

By: Amster & Shink
Its Agent
-Locator-

RECORDED AT THE REQUEST OF
EXXON MINERALS

800-166-FAIR-179

'87 OCT 27 AMO:54

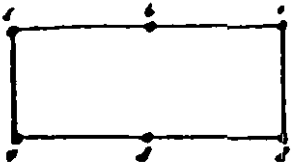
DEPT. OF RECORDS
SUPERIOR COUNTY, NEVADA
MINERAL PAT. RECORDS
FILE NO. 112948
FEE \$ 6.25

STATE OF Texas)
COUNTY OF Harris) SS.

Subscribed, sworn to and acknowledged before me this 14th day of August, 1987, by Amster & Shink as Agent for Mount Hope Mines, Inc.

My commission expires: Jan 11, 1991
SUE CAPEE
Notary Public in and for State of Texas
My Commission Expires January 11, 1991

Sue Capoe
Notary Public



These diagrams explain method of description of claim.



STATE OF NEVADA 1.
 COUNTY OF _____) SS. Fee \$ _____, No. _____
 Filed for record this _____ day of _____,
 19____, at _____ o'clock _____ H.
 Reception No. _____
 Recorder Deputy

CERTIFICATE OF LOCATION - NEVADA 112949

THE UNDERSIGNED, hereby certifies that Mount Hope Mines, Inc., by its Agent, the undersigned, does hereby locate the LAH #23 Lode Mining Claim on this 17th day of August, 1987, situated in the 117 Mining District, EUREKA County, Nevada.

Said Claim is located in the SE 1/4 SW (Quarter) Section(s) 34, Township 23 North, Range 51 East, Mt. Diablo P.M., and more particularly described as follows, to wit:

Beginning at the northeast corner post No. 1,

- Thence, 600 feet in a Southerly direction to Post No. 2,
- Thence, 750 feet in a Westerly direction to Post No. 3,
- Thence, 750 feet in a Westerly direction to Post No. 4,
- Thence, 600 feet in a Northerly direction to Post No. 5,
- Thence, 750 feet in a Easterly direction to Post No. 6,
- Thence, 750 feet in a Easterly direction to Post No. 1,

the point of beginning and all posts being 4" x 4" x ⁴/₈".

The claim monument on which the Notice is posted lies approximately midway between the two sides and is 10 feet from the WEST end and 1,450 feet from the EAST end.

To tie this Claim to the Public Survey, begin at the Southwest corner, Section 30, Township 23 North, Range 52 East, Mt. Diablo P.M., bear South, 8,400 feet, and WEST, 12,000 feet to the northeast corner of this Claim.

The location work consisted of making the map as provided in MRS 517.040. Dated August 19, A.D., 1987, and filed in duplicate.

RECORDED AT THE REQUEST OF
EXXON Minerals
 BOOK 166 PAGE 180
 '87 OCT 27 AM 05:4
 OFFICE RECORDS
 CLERK COUNTY NEVADA
 H.R. NEVADA RECORDER
 FILE NO. 112949
 FEE \$ 6.25

Mount Hope Mines, Inc.
65 West Red Oak Lane
White Plains, New York 10604

By: Stanley C. Vinsal
Its Agent
-Locator-

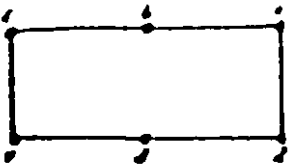
STATE OF Texas)
COUNTY OF Harris) SS.

Subscribed, sworn to and acknowledged before me this 14th day of August, 1987, by Stanley C. Vinsal as Agent for Mount Hope Mines, Inc.

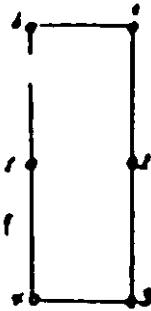
Ann Caple
Notary Public

My commission expires:

 Notary Public in and for State of Texas
 My Commission Expires January 11, 1991



These diagrams explain method of description of claim.



STATE OF NEVADA 1.
 COUNTY OF _____)
 Filed for record this _____ day of _____,
 19____, at _____ o'clock _____ H.
 Reception No. _____
 Recorder Deputy

CERTIFICATE OF LOCATION - NEVADA 112950

THE UNDERSIGNED, hereby certifies that Mount Hope Mines, Inc., by its Agent, the undersigned, does hereby locate the XMH # 6.4 Lode Mining Claim on this 6th day of August, 1987, situated in the MT HOPE Mining District, BIREKA County, Nevada.

Said Claim is located in the SE 4 SW (Quarter) Section(s) 34, Township 23 NORTH, Range 51 EAST, Mt. Diablo P.M., and more particularly described as follows, to wit:

Beginning at the northeast corner post No. 1,

- Thence, 600 feet in a Southerly direction to Post No. 2,
- Thence, 750 feet in a WESTERLY direction to Post No. 3,
- Thence, 750 feet in a WESTERLY direction to Post No. 4,
- Thence, 600 feet in a NORTHERLY direction to Post No. 5,
- Thence, 750 feet in a EASTERLY direction to Post No. 6,
- Thence, 750 feet in a EASTERLY direction to Post No. 1,

the point of beginning and all posts being 4" x 4" x ⁴/₈".

The claim monument on which the Notice is posted lies approximately midway between the two sides and is 10 feet from the WEST end and 1490 feet from the EAST end.

To tie this Claim to the Public Survey, begin at the Southwest corner, Section 3, Township 23 NORTH, Range 52 EAST, Mt. Diablo P.M., bear South, 7,000 feet, and WEST, 2,000 feet to the northeast corner of this Claim.

The location work consisted of making the map as provided in MRS 517.040. Dated August 19th, A.D., 1987, and filed in duplicate.

Mount Hope Mines, Inc.
 65 West Red Oak Lane
 White Plains, New York 10604

By: Quintan C. Demas
 Its Agent
 -Locator-

RECORDED AT THE REQUEST OF
 E. XXIV Minerals
 BOOK 166 PAGE 181
 '87 OCT 27 AIO :54
 OFFICE OF RECORDS
 CLERK OF THE COUNTY OF NEVADA
 MINERAL RIGHTS RECORDER
 FILE NO. 112950
 FEE \$ 6.25


STATE OF Texas)
 COUNTY OF Harris) SS.

Subscribed, sworn to and acknowledged before me this 14th day of August, 1987, by Quintan C. Demas as Agent for Mount Hope Mines, Inc.

Sue Caple
 Notary Public

My commission expires:

 SUE CAPLE
 Notary Public for State of Texas
 My Commission Expires January 11, 1991



These diagrams explain method of description of claim.



STATE OF NEVADA)
 COUNTY OF _____) SS. Fee \$ _____, No. _____
 Filed for record this _____ day of _____
 19____, at _____ o'clock _____ M.
 Reception No. _____
 Recorder _____ Deputy _____

CERTIFICATE OF LOCATION - NEVADA 112951

THE UNDERSIGNED, hereby certifies that Mount Hope Mines, Inc., by its Agent, the undersigned, does hereby locate the XMH #65 Lode Mining Claim on this 6th day of August, 1987, situated in the MT HOPE Mining District, EUREKA County, Nevada.

Said Claim is located in the SE & SW (Quarter) Section(s) 34, Township 23 NORTH, Range 51 EAST, Mt. Diablo P.M., and more particularly described as follows, to wit:

Beginning at the northeast corner post No. 1,

- Thence, 600 feet in a Southerly direction to Post No. 2,
- Thence, 750 feet in a Westerly direction to Post No. 3,
- Thence, 750 feet in a Westerly direction to Post No. 4,
- Thence, 600 feet in a Northerly direction to Post No. 5,
- Thence, 750 feet in a Easterly direction to Post No. 6,
- Thence, 750 feet in a Easterly direction to Post No. 1,

the point of beginning and all posts being 4" x 4" x ⁴/₈".

The claim monument on which the Notice is posted lies approximately midway between the two sides and is 10 feet from the WEST end and 1,490 feet from the EAST end.

To tie this Claim to the Public Survey, begin at the SOUTHWEST corner, Section 30, Township 23 NORTH, Range 51 EAST, Mt. Diablo P.M., bear SOUTH, 9600 feet, and WEST, 12000 feet to the northeast corner of this Claim.

The location work consisted of making the map as provided in MRS 517.040. Dated August 19th, A.D., 1987, and filed in duplicate.

Mount Hope Mines, Inc.
65 West Red Oak Lane
White Plains, New York 10604

By: Shirley E. Shiel
Its Agent
-Locator-

RECORDED AT THE REQUEST OF
Exxon Minerals
BOOK 166 PAGE 182

'87 OCT 27 AIO 54


OFFICIAL RECORDS
EUREKA COUNTY, NEVADA
MINERAL RIGHTS RECORDER
FILE NO. 112951
FEE \$ 6.35

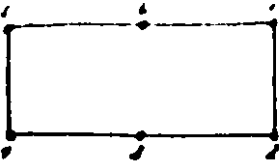
STATE OF Texas)
COUNTY OF Harris) SS.

Subscribed, sworn to and acknowledged before me this 14th day of August, 1987, by Shirley E. Shiel as Agent for Mount Hope Mines, Inc.


Sue Caple
Notary Public

My Commission expires:





These diagrams explain method of description of claim.



STATE OF NEVADA

COUNTY OF _____

SS. Fee \$ _____, No. _____

Filed for record this _____ day of _____, 19____, at _____ o'clock _____ P.M. Reception No. _____

Recorder

Deputy

CERTIFICATE OF LOCATION - NEVADA 112952

THE UNDERSIGNED, hereby certifies that Mount Hope Mines, Inc., by its Agent, the undersigned, does hereby locate the XMH #66 Lode Mining Claim on this 6th day of August, 1987, situated in the Mt. Hope Mining District, EUREKA County, Nevada.

Said Claim is located in the SE 25W (Quarter) Section(s) 34 Township 22 & 23 NORTH, Range 51 EAST, Mt. Diablo P.M., and more particularly described as follows, to wit:

Beginning at the northeast corner post No. 1,

- Thence, 600 feet in a SOUTHWESTLY direction to Post No. 2,
- Thence, 750 feet in a WESTERLY direction to Post No. 3,
- Thence, 750 feet in a WESTERLY direction to Post No. 4,
- Thence, 600 feet in a NORTHWESTLY direction to Post No. 5,
- Thence, 750 feet in a EASTERLY direction to Post No. 6,
- Thence, 750 feet in a EASTERLY direction to Post No. 1,

the point of beginning and all posts being 4" x 4" x 4/5.

The claim monument on which the Notice is posted lies approximately midway between the two sides and is 10 feet from the WEST end and 1,490 feet from the EAST end.

To tie this Claim to the Public Survey, begin at the SOUTHWEST corner, Section 30, Township 23 NORTH, Range 51 EAST, Mt. Diablo P.M., bear SOUTH, 10,200 feet, and WEST, 12,000 feet to the northeast corner of this Claim.

The location work consisted of making the map as provided in MRS 517.040. Dated August 19th, A.D., 1987, and filed in duplicate.

Mount Hope Mines, Inc.
65 West Red Oak Lane
White Plains, New York 10604

By: Newton C. Smith
Its Agent
-Locator-

RECORDED AT THE REQUEST OF
EX 800-311-183
BOOK 166 PAGE 183

'87 OCT 27 AM 55


OFFICIAL RECORDS
EUREKA COUNTY, NEVADA
MIN. RECL. AT. RECORDER
FILE NO. 112952
FEE \$ 6.25

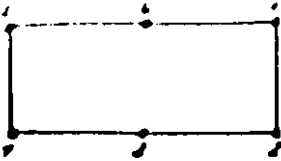
STATE OF Texas)
COUNTY OF Harris) SS.

Subscribed, sworn to and acknowledged before me this 14th day of August, 1987, by Newton C. Smith as Agent for Mount Hope Mines, Inc.

Ann Cable
Notary Public

My commission expires:





These diagrams explain method of description of claim.

STATE OF NEVADA)
) SS. Fee \$ _____, No. _____
COUNTY OF _____)
Filed for record this _____ day of _____
19____, at _____ o'clock _____ M.
Reception No. _____

Recorder Deputy

CERTIFICATE OF LOCATION - NEVADA 112953

THE UNDERSIGNED, hereby certifies that Mount Hope Mines, Inc., by its Agent, the undersigned, does hereby locate the XMH #67 Lode Mining Claim on this 6th day of August, 1987, situated in the Mt Hope Mining District, EUREKA County, Nevada.

Said Claim is located in the NE & NW (Quarter) Section(s) 3, Township R23 NORTH, Range S1 EAST, Mt. Diablo P.M., and more particularly described as follows, to wit:

Beginning at the northeast corner post No. 1,

- Thence, 600 feet in a Southerly direction to Post No. 2,
- Thence, 750 feet in a Westerly direction to Post No. 3,
- Thence, 750 feet in a Westerly direction to Post No. 4,
- Thence, 600 feet in a Northerly direction to Post No. 5,
- Thence, 750 feet in a Easterly direction to Post No. 6,
- Thence, 750 feet in a Easterly direction to Post No. 1,

the point of beginning and all posts being 4" x 4" x ¹/₈".

The claim monument on which the Notice is posted lies approximately midway between the two sides and is 10 feet from the WEST end and 1490 feet from the EAST end.

To tie this Claim to the Public Survey, begin at the SOUTHWEST corner, Section 30, Township R23 NORTH, Range S2 EAST, Mt. Diablo P.M., bear SOUTH, 10,800 feet, and WEST, 12,000 feet to the northeast corner of this Claim.

The location work consisted of making the map as provided in NRS 517.040. Dated August 1st, A.D., 1987, and filed in duplicate.

Mount Hope Mines, Inc.
65 West Red Oak Lane
White Plains, New York 10604

By: Stanley E. Dineen
Its Agent
-Locator-

RECORDED AT THE REQUEST OF
EXXON MINERALS

BOOK 166 PAGE 184

'87 OCT 27 AM 55

OFFICIAL RECORDS
EUREKA COUNTY, NEVADA
MINERAL & LODE RECORDER
FILE NO. 112953
FEE \$ 6.25

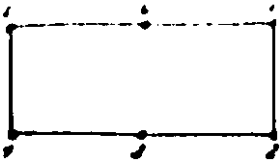
STATE OF Texas)
) SS.
COUNTY OF Harris)

Subscribed, sworn to and acknowledged before me this 14th day of August, 1987, by Stanley E. Dineen as Agent for Mount Hope Mines, Inc.

Gene Caple
Notary Public

My commission expires:

Notary Public, State of Texas
My Commission Expires January 11, 1991



These diagrams explain method of description of claim.



STATE OF NEVADA)
COUNTY OF _____) SS. Fee \$ _____, No. _____
Filed for record this _____ day of _____, 19____, at _____ o'clock _____ H.
Reception No. _____
Recorder _____ Deputy _____

CERTIFICATE OF LOCATION - NEVADA

112954

THE UNDERSIGNED, hereby certifies that Mount Hope Mines, Inc., by its Agent, the undersigned, does hereby locate the XMH #68 Lode Mining Claim on this 6th day of AUGUST, 1987, situated in the MT HOPE Mining District, EUREKA County, Nevada.

Said Claim is located in the NE & NW (Quarter) Section(s) 3 Township 22 NORTH, Range 51 EAST, Mt. Diablo P.M., and more particularly described as follows, to wit:

Beginning at the northeast corner post No. 1,

- Thence, 600 feet in a SOUTHERLY direction to Post No. 2,
- Thence, 750 feet in a WESTERLY direction to Post No. 3,
- Thence, 750 feet in a WESTERLY direction to Post No. 4,
- Thence, 600 feet in a NORTHERLY direction to Post No. 5,
- Thence, 750 feet in a EASTERLY direction to Post No. 6,
- Thence, 750 feet in a EASTERLY direction to Post No. 1,

the point of beginning and all posts being 4" x 4" x ⁴5".

The claim monument on which the Notice is posted lies approximately midway between the two sides and is 10 feet from the WEST end and 1,450 feet from the EAST end.

To tie this Claim to the Public Survey, begin at the SOUTHWEST corner, Section 30, Township 23 NORTH, Range 52 EAST, Mt. Diablo P.M., bear SOUTH, 11,400 feet, and WEST, 12,000 feet to the northeast corner of this Claim.

The location work consisted of making the map as provided in MRS 517.040. Dated August 19th, A.D., 1987, and filed in duplicate.

Mount Hope Mines, Inc.
65 West Red Oak Lane
White Plains, New York 10604

By: Jonathan C. Simms
Its Agent
-Locator-

RECORDED AT THE REQUEST OF
EUREKA COUNTY NEVADA
BOOK 166 PAGE 185
OCT 27 10 55
OFFICE OF RECORDS
EUREKA COUNTY, NEVADA
M.N. RECORDS & RECORDS
FILE NO. 625
FEE \$ 112954


STATE OF Texas) SS.
COUNTY OF Harris)

Subscribed, sworn to and acknowledged before me this 14th day of August, 1987, by Jonathan C. Simms Agent for Mount Hope Mines, Inc.


Aue Caple
Notary Public

My commission expires:

 Aue Caple
 Notary Public for State of Texas
 My Commission Expires January 11, 1991



These diagrams explain method of description of claim.



STATE OF NEVADA)
) SS. Fee \$ _____, No. _____
COUNTY OF _____)
Filed for record this _____ day of _____,
19____, at _____ o'clock _____ H.
Reception No. _____
Recorder _____ Deputy _____

CERTIFICATE OF LOCATION - NEVADA

112955

THE UNDERSIGNED, hereby certifies that Mount Hope Mines, Inc., by its Agent, the undersigned, does hereby locate the XMH 407 Lode Mining Claim on this 6th day of August, 1987, situated in the _____ Mining District, EUREKA County, Nevada.

Said Claim is located in the NE 4NW (Quarter) Section(s) of Township 22 NORTH, Range 51 EAST, Mt. Diablo P.M., and more particularly described as follows, to wit:

Beginning at the northeast corner post No. 1,

- Thence, 600 feet in a SOUTHWESTLY direction to Post No. 2,
- Thence, 750 feet in a WESTERLY direction to Post No. 3,
- Thence, 750 feet in a WESTERLY direction to Post No. 4,
- Thence, 600 feet in a NORTHWESTLY direction to Post No. 5,
- Thence, 750 feet in a EASTERLY direction to Post No. 6,
- Thence, 750 feet in a EASTERLY direction to Post No. 1,

the point of beginning and all posts being 4" x 4" x 5".

The claim monument on which the Notice is posted lies approximately midway between the two sides and is 10 feet from the WEST end and 200 feet from the EAST end.

To tie this Claim to the Public Survey, begin at the SW 1/4 corner, Section 30, Township 23 NORTH, Range 51 EAST, Mt. Diablo P.M., Bear SOUTH, 12,000 feet, and WEST, 12,000 feet to the northeast corner of this Claim.

The location work consisted of making the map as provided in MMS 817.040. Dated AUGUST 17th, A.D., 1987, and filed in duplicate.

RECORDED AT THE REQUEST OF
Mount Hope Mines, Inc.
BOOK 166 PAGE 186

'87 OCT 27 AM 05:55

OFFICIAL RECORDS
EUREKA COUNTY, NEVADA
M.H. REBALEA, RECORDER
FILE NO. 112955
FEE \$ 0.25

Mount Hope Mines, Inc.
65 West Red Oak Lane
White Plains, New York 10604

By: Shantel C. Sinal
Yes Agent
-Locator-

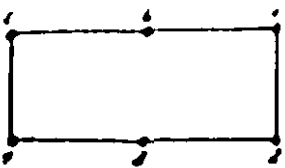
STATE OF Texas)
) SS.
COUNTY OF Harris)

Subscribed, sworn to and acknowledged before me this 14th day of August, 1987, by Shantel C. Sinal as Agent for Mount Hope Mines, Inc.

Shantel C. Sinal
Notary Public

My commission expires:

Notary Public in and for State of Texas
My Commission Expires January 11, 1991



These diagrams explain method of description of claim.



STATE OF NEVADA)
)
COUNTY OF _____) SS. Fee \$ _____, No. _____
Filed for record this _____ day of _____,
19____, at _____ o'clock _____ P.
Reception No. _____
Recorder Deputy

112956

CERTIFICATE OF LOCATION - NEVADA

THE UNDERSIGNED, hereby certifies that Mount Hope Mines, Inc., by its Agent, the undersigned, does hereby locate the XVIIth Lode Mining Claim on this 1st day of August, 1987, situated in the MT. HOPE Mining District, ELCELA County, Nevada.

Said Claim is located in the NE & NW (Quarter) Section(s) 3 Township 22 NORTH, Range 51 EAST, Mt. Diablo P.M., and more particularly described as follows, to wit:

Beginning at the northeast corner post No. 1,

- Thence, 600 feet in a SOUTHERLY direction to Post No. 2,
- Thence, 750 feet in a WESTERLY direction to Post No. 3,
- Thence, 750 feet in a WESTERLY direction to Post No. 4,
- Thence, 600 feet in a NORTHERLY direction to Post No. 5,
- Thence, 750 feet in a EASTERLY direction to Post No. 6,
- Thence, 750 feet in a EASTERLY direction to Post No. 1,

the point of beginning and all posts being 4" x 4" x 4/₈'.

The claim monument on which the Notice is posted lies approximately midway between the two sides and is 10 feet from the WEST end and 1490 feet from the EAST end.

To tie this Claim to the Public Survey, begin at the SOUTHWEST corner, Section 30, Township 23 NORTH, Range 51 EAST, Mt. Diablo P.M., bear South, 19,600 feet, and WEST, 12,000 feet to the northeast corner of this Claim.

The location work consisted of making the map as provided in MRS 517.040. Dated August 19th, A.D., 1987, and filed in duplicate.

RECORDED AT THE REQUEST OF
Exxon Minerals
BOOK 166 PAGE 187
'87 OCT 27 AM 55
OFFICE OF RECORDS
ENGINEERING & SURVEYING
MINE RELOCATION RECORDER
FILE NO. 112956
FEE \$ 6.25

Mount Hope Mines, Inc.
65 West Red Oak Lane
White Plains, New York 10604

By: Quintan C. Demal
Its Agent
-Locator-

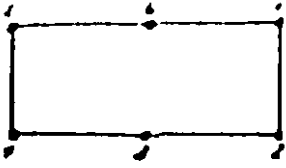
STATE OF Texas)
)
COUNTY OF Harris) SS.

Subscribed, sworn to and acknowledged before me this 14th day of August, 1987, by Quintan C. Demal as Agent for Mount Hope Mines, Inc.


Ann Caple
Notary Public

My commission expires:

Notary Public in and for State of Texas
My Commission Expires January 11, 1991



These diagrams explain method of description of claim.



STATE OF NEVADA)
)
) COUNTY OF _____) SS. Fee \$ _____, No. _____
)
) Filed for record this _____ day of _____
) 19____, at _____ o'clock _____ R.
) Reception No. _____
) _____ Recorder _____ Deputy

112957

CERTIFICATE OF LOCATION - NEVADA

THE UNDERSIGNED, hereby certifies that Mount Hope Mines, Inc., by its Agent, the undersigned, does hereby locate the XMH #71 Lode Mining Claim on this 6th day of August, 1987, situated in the MT. HOPE Mining District, EUREKA County, Nevada.

Said Claim is located in the NE NW SE SW (Quarter) Section(s) 3 Township 22 NORTH, Range 51 EAST, Mt. Diablo P.M., and more particularly described as follows, to wit:

Beginning at the northeast corner post No. 1,

- Thence, 600 feet in a SOUTHERLY direction to Post No. 2,
- Thence, 750 feet in a WESTERLY direction to Post No. 3,
- Thence, 250 feet in a WESTERLY direction to Post No. 4,
- Thence, 600 feet in a NORTHERLY direction to Post No. 5,
- Thence, 750 feet in a EASTERLY direction to Post No. 6,
- Thence, 750 feet in a EASTERLY direction to Post No. 1,

the point of beginning and all posts being 4" x 4" x ⁴/₈".

The claim monument on which the Notice is posted lies approximately midway between the two sides and is 10 feet from the WEST end and 1490 feet from the EAST end.

To tie this Claim to the Public Survey, begin at the SOUTHWEST corner, Section 30, Township 23 NORTH, Range 52 EAST, Mt. Diablo P.M., bear South, 13,200 feet, and WEST, 13,000 feet to the northeast corner of this Claim.

The location work consisted of making the map as provided in MRS 517.040. Dated August 19th, A.D., 1987, and filed in duplicate.

RECORDED AT THE REQUEST OF
EXXON MOBILES
BOOK 166 PAGE 188
'87 OCT 27 AM 55
OFFICIAL RECORDS
EUREKA COUNTY NEVADA
MINERAL BALANCE RECORDER
FILE NO. 112957
FEE \$ 6.25

Mount Hope Mines, Inc.
65 West Red Oak Lane
White Plains, New York 10604

By: Susan E. Hensel
Its Agent
-Locator-

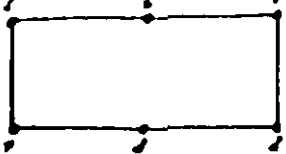
STATE OF Texas)
) SS.
COUNTY OF Harris)

Subscribed, sworn to and acknowledged before me this 14th day of August, 1987, by Susan E. Hensel as Agent for Mount Hope Mines, Inc.


Sue Caple
Notary Public

My commission expires:

Notary Public in and for State of Texas
My Commission Expires January 11, 1991



These diagrams explain method of description of claim.



STATE OF NEVADA
COUNTY OF _____
Filed for record this _____ day of _____, 19____, at _____ o'clock _____ P.
Reception No. _____
Recorder _____ Deputy _____

112958

CERTIFICATE OF LOCATION - NEVADA

THE UNDERSIGNED, hereby certifies that Mount Hope Mines, Inc., by its Agent, the undersigned, does hereby locate the XMH #72 Lode Mining Claim on this 6th day of August, 1987, situated in the Mt. Hope Mining District, EUREKA County, Nevada.

Said Claim is located in the SE & SW (Quarter) Section(s) 3, Township 22 NORTH, Range 51 EAST, Mt. Diablo P.M., and more particularly described as follows, to wit:

Beginning at the northeast corner post No. 1,

- Thence, 600 feet in a SOUTHERLY direction to Post No. 2,
- Thence, 750 feet in a WESTERLY direction to Post No. 3,
- Thence, 750 feet in a WESTERLY direction to Post No. 4,
- Thence, 600 feet in a NORTHERLY direction to Post No. 5,
- Thence, 750 feet in a EASTERLY direction to Post No. 6,
- Thence, 750 feet in a EASTERLY direction to Post No. 1,

the point of beginning and all posts being 4" x 4" x 4'.

The claim monument on which the Notice is posted lies approximately midway between the two sides and is 10 feet from the WEST end and 1,490 feet from the EAST end.

To tie this Claim to the Public Survey, begin at the SOUTHWEST corner, Section 30, Township 23 NORTH, Range 52 EAST, Mt. Diablo P.M., bear SOUTH, 13,800 feet, and WEST, 22,000 feet to the northeast corner of this Claim.

The location work consisted of making the map as provided in MRS 517.040. Dated August 11, A.D., 1987, and filed in duplicate.

RECORDED AT THE REQUEST OF
EXXON MINERALS
BOOK 166 PAGE 189
'87 OCT 27 AM 55
CLERK OF RECORDS
LURENA GUNN NEVADA
MIN. REBALLING RECORDER
FILE NO. 112958
FEE \$ 6.25

Mount Hope Mines, Inc.
65 West Red Oak Lane
White Plains, New York 10604

By: Christopher E. Hensel
Its Agent
-Locator-

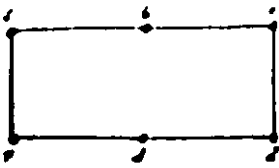
STATE OF Texas)
COUNTY OF Harris) SS.

Subscribed, sworn to and acknowledged before me this 14th day of August, 1987, by Christopher E. Hensel as Agent for Mount Hope Mines, Inc.

Sue Caple
Notary Public

My commission expires:

Notary Public in and for State of Texas
My Commission Expires January 11, 1991



These diagrams explain method of description of claim.



STATE OF NEVADA)
COUNTY OF _____) SS. Fee \$ _____, No. _____
Filed for record this _____ day of _____
19____, at _____ o'clock _____ P.
Reception No. _____
Recorder Deputy

112959

CERTIFICATE OF LOCATION - NEVADA

THE UNDERSIGNED, hereby certifies that Mount Hope Mines, Inc., by its Agent, the undersigned, does hereby locate the XMH # 73 Lode Mining Claim on this 6th day of AUGUST, 1987, situated in the MT HOPE Mining District, EURKA County, Nevada.

Said Claim is located in the SE & SW (Quarter) Section(s) 3, Township 23 NORTH, Range 51 EAST, Mt. Diablo P.M., and more particularly described as follows, to wit:

Beginning at the northeast corner post No. 1,

- Thence, 600 feet in a SOUTHERLY direction to Post No. 2,
- Thence, 750 feet in a WESTERLY direction to Post No. 3,
- Thence, 750 feet in a WESTERLY direction to Post No. 4,
- Thence, 600 feet in a NORTHERLY direction to Post No. 5,
- Thence, 750 feet in a EASTERLY direction to Post No. 6,
- Thence, 750 feet in a EASTERLY direction to Post No. 1,

the point of beginning and all posts being 4" x 4" x ⁴/₈".

The claim monument on which the Notice is posted lies approximately midway between the two sides and is 10 feet from the WEST end and 1,490 feet from the EAST end.

To tie this Claim to the Public Survey, begin at the SOUTHWEST corner, Section 30, Township 23 NORTH, Range 51 EAST, Mt. Diablo P.M., bear South, 14,400 feet, and WEST, 12,000 feet to the northeast corner of this Claim.

The location work consisted of making the map as provided in MRS 517.040. Dated August 19th, A.D., 1987, and filed in duplicate.

RECORDED AT THE REQUEST OF
EXXON MINERALS
BOOK 166 PAGE 190
'87 OCT 27 AM 11:29
OFFICIAL RECORDS
EURKA COUNTY, NEVADA
M.N. REGALTY RECORDS
FILE NO. 112959
FEE \$ 6.25

Mount Hope Mines, Inc.
65 West Red Oak Lane
White Plains, New York 10604

By: Stanley E. Smeal
Its Agent
-Locator-

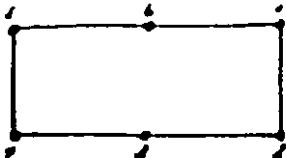
STATE OF Texas)
COUNTY OF Harris) SS.

Subscribed, sworn to and acknowledged before me this 14th day of August, 1987, by Stanley E. Smeal as Agent for Mount Hope Mines, Inc.

Sue Caple
Notary Public

My commission expires:

My Commission Expires January 11, 1991



These diagrams explain method of description of claim.



STATE OF NEVADA 1. SS. Fee \$ _____, No. _____
 COUNTY OF _____)
 Filed for record this _____ day of _____,
 19____, at _____ o'clock _____ H.
 Reception No. _____
 _____ Recorder _____ Deputy

CERTIFICATE OF LOCATION - NEVADA 112960

THE UNDERSIGNED, hereby certifies that Mount Hope Mines, Inc., by its Agent, the undersigned, does hereby locate the XMH # 74 Lode Mining Claim on this 6th day of AUGUST, 1987, situated in the Mt. Hope Mining District, EUREKA County, Nevada.

Said Claim is located in the SE & SW (Quarter) Section(s) 3 Township 22 NORTH, Range 51 EAST, Mt. Diablo P.M., and more particularly described as follows, to wit:

Beginning at the northeast corner post No. 1,

- Thence, 600 feet in a SOUTHERLY direction to Post No. 2,
- Thence, 250 feet in a NORTHERLY direction to Post No. 3,
- Thence, 750 feet in a WESTERLY direction to Post No. 4,
- Thence, 600 feet in a NORTHERLY direction to Post No. 5,
- Thence, 750 feet in a EASTERLY direction to Post No. 6,
- Thence, 750 feet in a EASTERLY direction to Post No. 1,

the point of beginning and all posts being 4" x 4" x ⁴/₅'.

The claim monument on which the Notice is posted lies approximately midway between the two sides and is 10 feet from the WEST end and 1490 feet from the EAST end.

To tie this Claim to the Public Survey, begin at the SOUTHWEST corner, Section 30, Township 23 NORTH, Range 52 EAST, Mt. Diablo P.M., bear SOUTH, 15,000 feet, and WEST, 12,000 feet to the northeast corner of this Claim.

The location work consisted of making the map as provided in MRS 517.040. Dated AUGUST 19th, A.D., 1987, and filed in duplicate.

RECORDED AT THE REQUEST OF

Exxon Minerals

BOOK 166 PAGE 191

'87 OCT 27 AM 055

OFFICIAL RECORDS
EUREKA COUNTY, NEVADA
M.M. REBAL, RECORDER
FILE NO. 112960
FEE \$ 6.25

Mount Hope Mines, Inc.
65 West Red Oak Lane
White Plains, New York 10604


By: Shirley E. Smith
Its Agent
-Locator-

STATE OF Texas)
COUNTY OF Harris) SS.

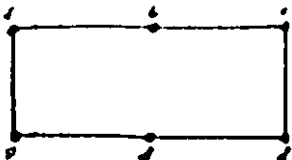
Subscribed, sworn to and acknowledged before me this 14th day of August, 1987, by Shirley E. Smith as Agent for Mount Hope Mines, Inc.

Shirley E. Smith
Notary Public

My commission expires:



Notary Public in and for State of Texas
My Commission Expires January 11, 1991



These diagrams explain method of description of claim.



STATE OF NEVADA)
 COUNTY OF _____) SS. Fee \$ _____, No. _____
 Filed for record this _____ day of _____,
 19____, at _____ o'clock _____ P.
 Reception No. _____
 _____ Recorder _____ Deputy

CERTIFICATE OF LOCATION - NEVADA 112961

THE UNDERSIGNED, hereby certifies that Mount Hope Mines, Inc., by its Agent, the undersigned, does hereby locate the XMH #75 Lode Mining Claim on this 6th day of August, 1987, situated in the MT. HOPE Mining District, CLIPPER County, Nevada.

Said Claim is located in the NE NW (Quarter) Section(s) 27 Township 23 NORTH, Range 51 EAST, Mt. Diablo P.M., and more particularly described as follows, to wit:

Beginning at the northeast corner post No. 1,

- Thence, 600 feet in a SOUTHWESTLY direction to Post No. 2,
- Thence, 750 feet in a WESTERLY direction to Post No. 3,
- Thence, 750 feet in a WESTERLY direction to Post No. 4,
- Thence, 600 feet in a NORTHWESTLY direction to Post No. 5,
- Thence, 750 feet in a EASTERLY direction to Post No. 6,
- Thence, 750 feet in a EASTERLY direction to Post No. 1,

the point of beginning and all posts being 4" x 4" x 1/8".

The claim monument on which the Notice is posted lies approximately midway between the two sides and is 10 feet from the EAST end and 1,490 feet from the WEST end.

To tie this Claim to the Public Survey, begin at the SOUTHWEST corner, Section 30, Township 23 NORTH, Range 52 EAST, Mt. Diablo P.M., bear NORTH 0 feet, and WEST 10,500 feet to the northeast corner of this Claim.

The location work consisted of making the map as provided in MRS 517.040. Dated August 1987, A.D., 1987, and filed in duplicate.

Mount Hope Mines, Inc.
65 West Red Oak Lane
White Plains, New York 10604

By: Shirley E. Lind
Its Agent
-Locator-

RECORDED AT THE REQUEST OF
Exxon Minerals
BOOK 166 PAGE 92

'87 OCT 27 AM 05:55

OFFICIAL RECORDS
CLERK OF COUNTY CLERK
EUREKA COUNTY, NEVADA
MIN. RECD. & RECORDER
FILE NO. 112961
FEE \$ 6.25

STATE OF Texas)
COUNTY OF Davis) SS.

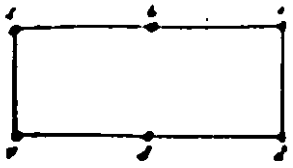
Subscribed, sworn to and acknowledged before me this 14th day of August, 1987, by Shirley E. Lind as Agent for Mount Hope Mines, Inc.

Sue Caple
Notary Public

My commission expires:



Notary Public in and for State of Texas
My Commission Expires January 11, 1991



These diagrams explain method of description of claim.



STATE OF NEVADA)
) SS. Fee \$ _____, No. _____
 COUNTY OF _____)
 Filed for record this _____ day of _____,
 19____, at _____ o'clock _____ H.
 Reception No. _____
 _____ Recorder _____ Deputy

CERTIFICATE OF LOCATION - NEVADA 112962

THE UNDERSIGNED, hereby certifies that Mount Hope Mines, Inc., by its Agent, the undersigned, does hereby locate the XMH # 76 Lode Mining Claim on this 6th day of August, 1987, situated in the MT. HOPE Mining District, ELIABA County, Nevada.

Said Claim is located in the N1/4 (Quarter) Section(s) 26, Township 23 NORTH, Range 51 EAST, Mt. Diablo P.M., and more particularly described as follows, to wit:

Beginning at the northeast corner post No. 1,

- Thence, 600 feet in a Southeasterly direction to Post No. 2,
- Thence, 750 feet in a Westerly direction to Post No. 3,
- Thence, 750 feet in a Westerly direction to Post No. 4,
- Thence, 600 feet in a Northerly direction to Post No. 5,
- Thence, 750 feet in a Easterly direction to Post No. 6,
- Thence, 750 feet in a Easterly direction to Post No. 1,

the point of beginning and all posts being 4" x 4" x ⁴/₈".

The claim monument on which the Notice is posted lies approximately midway between the two sides and is 10 feet from the WEST end and 1,450 feet from the EAST end.

To tie this Claim to the Public Survey, begin at the Southwest corner, Section 30, Township 23 NORTH, Range 52 EAST, Mt. Diablo P.M., bear North, 0 feet, and West, 9,000 feet to the northeast corner of this Claim.

The location work consisted of making the map as provided in NRS 517.040. Dated August 1987, A.D., 1987, and filed in duplicate.

RECORDED AT THE REQUEST OF
 Exxon Minerals
 BOOK 166 PAGE 193
 '87 OCT 27 AM 5:55
 OFFICIAL RECORDS
 ELIABA COUNTY, NEVADA
 MIN. REBALANCE RECORDER
 FILE NO. 112962
 FEE \$ 6.25

Mount Hope Mines, Inc.
 65 West Red Oak Lane
 White Plains, New York 10604

By: Harold E. Smith
 Its Agent
 -Locator-

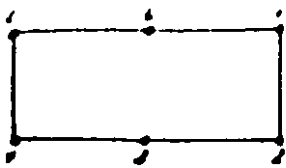
STATE OF Texas)
) SS.
 COUNTY OF Harris)

Subscribed, sworn to and acknowledged before me this 14th day of August, 1987, by Harold E. Smith as Agent for Mount Hope Mines, Inc.


Sue Caple
 Notary Public

My commission expires:

 Notary Public for State of Texas
 My Commission Expires January 11, 1991



These diagrams explain method of description of claim.



STATE OF NEVADA
COUNTY OF _____)
Filed for record this _____ day of _____, 19____, at _____ o'clock _____ H.
Reception No. _____
Recorder _____ Deputy _____

CERTIFICATE OF LOCATION - NEVADA 112963 -

THE UNDERSIGNED, hereby certifies that Mount Hope Mines, Inc., by its Agent, the undersigned, does hereby locate the XMH # 77 Lode Mining Claim on this 6th day of August, 1987, situated in the MT. HOPE Mining District, CURRA County, Nevada.

Said Claim is located in the NE NW (Quarter) Section(s) 27 26 Township 23 NORTH, Range 51 EAST, Mt. Diablo P.M., and more particularly described as follows, to wit:

Beginning at the northeast corner post No. 1,

- Thence, 600 feet in a SOUTHWESTLY direction to Post No. 2,
- Thence, 750 feet in a WESTERLY direction to Post No. 3,
- Thence, 750 feet in a WESTERLY direction to Post No. 4,
- Thence, 600 feet in a SOUTHWESTLY direction to Post No. 5,
- Thence, 750 feet in a EASTERLY direction to Post No. 6,
- Thence, 750 feet in a EASTERLY direction to Post No. 1,

the point of beginning and all posts being 4" x 4" x ⁴/₅".

The claim monument on which the Notice is posted lies approximately midway between the two sides and is 10 feet from the EAST end and 1,490 feet from the WEST end.

To tie this Claim to the Public Survey, begin at the SOUTHWEST corner, Section 30, Township 23 NORTH, Range 52 EAST, Mt. Diablo P.M., bear South, 600 feet, and WEST, 10,500 feet to the northeast corner of this Claim.

The location work consisted of making the map as provided in MRS 517.040. Dated August 19th, A.D., 1987, and filed in duplicate.

Mount Hope Mines, Inc.
65 West Red Oak Lane
White Plains, New York 10604

By: Augusted E. Hinch
Its Agent
-Locator-


RECORDED AT THE REQUEST OF
EXXON-MOBIL
BOOK 166 PAGE 194
'87 OCT 27 AIO:55
OFFICIAL RECORDS
CURRA COUNTY NEVADA
MIN. PERMITS RECORDER
FILE NO. 112963
FEE \$ 6.25


STATE OF Texas)
COUNTY OF Harris) SS.

Subscribed, sworn to and acknowledged before me this 14th day of August, 1987, by Augusted E. Hinch as Agent for Mount Hope Mines, Inc.

Lucy Cash
Notary Public

My commission expires:





These diagrams explain method of description of claim.



STATE OF NEVADA)
)
) COUNTY OF _____) SS. Fee \$ _____, No. _____
)
) Filed for record this _____ day of _____,
) 19____, at _____ o'clock _____ M.
) Reception No. _____
) _____ Recorder _____ Deputy

112964

CERTIFICATE OF LOCATION - NEVADA

THE UNDERSIGNED, hereby certifies that Mount Hope Mines, Inc., by its Agent, the undersigned, does hereby locate the XMH # 78 Lode Mining Claim on this 1st day of August, 1987, situated in the Mt. Hope Mining District, EUREKA County, Nevada.

Said Claim is located in the NW (Quarter) Section(s) 26, Township 23 North, Range 51 East, Mt. Diablo P.M., and more particularly described as follows, to wit:

Beginning at the northeast corner post No. 1,

- Thence, 600 feet in a Southerly direction to Post No. 2,
- Thence, 750 feet in a Westerly direction to Post No. 3,
- Thence, 750 feet in a Westerly direction to Post No. 4,
- Thence, 600 feet in a Northerly direction to Post No. 5,
- Thence, 750 feet in a Easterly direction to Post No. 6,
- Thence, 750 feet in a Easterly direction to Post No. 1,

the point of beginning and all posts being 4" x 4" x ⁴/₈".

The claim monument on which the Notice is posted lies approximately midway between the two sides and is 10 feet from the West end and 1490 feet from the East end.

To tie this Claim to the Public Survey, begin at the Southwest corner, Section 30, Township 23 North, Range 52 East, Mt. Diablo P.M., bear South, 600 feet, and West, 9,000 feet to the northeast corner of this Claim.

The location work consisted of making the map as provided in MRS 517.040. Dated August 19th, A.D., 1987, and filed in duplicate.

Mount Hope Mines, Inc.
65 West Red Oak Lane
White Plains, New York 10604

By: Robert E. Lind
Its Agent
-Locator-

RECORDED AT THE REQUEST OF
EXXON Minerals
BOOK 166 PAGE 195

'87 OCT 27 AM 55


OFFICIAL RECORDS
EUREKA COUNTY, NEVADA
MIN. RECL. & L. RECORDER
FILE NO. 112964
FEE \$ 6.25

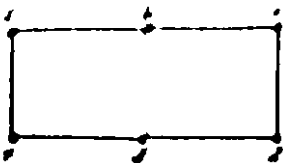
STATE OF Texas)
)
) COUNTY OF Harris) SS.

Subscribed, sworn to and acknowledged before me this 14th day of August, 1987, by Robert E. Lind as Agent for Mount Hope Mines, Inc.


Sue Caple
Notary Public

My commission expires:





These diagrams explain method of description of claim.



STATE OF NEVADA)
 COUNTY OF _____) SS. Fee \$ _____, No. _____
 Filed for record this _____ day of _____
 19____, at _____ o'clock _____ H.
 Reception No. _____
 Recorder _____ Deputy _____

CERTIFICATE OF LOCATION - NEVADA 112965

THE UNDERSIGNED, hereby certifies that Mount Hope Mines, Inc., by its Agent, the undersigned, does hereby locate the XMH # 77 Lode Mining Claim on this 6th day of August, 1987, situated in the LIT HOPE Mining District, EURICA County, Nevada.

Said Claim is located in the NE NW (Quarter) Section(s) 27 26, Township 23 NORTH, Range 51 EAST, Mt. Diablo P.M., and more particularly described as follows, to wit:

Beginning at the northeast corner post No. 1,

- Thence, 600 feet in a SOUTHWESTLY direction to Post No. 2,
- Thence, 750 feet in a WESTERLY direction to Post No. 3,
- Thence, 750 feet in a WESTERLY direction to Post No. 4,
- Thence, 600 feet in a NORTHERLY direction to Post No. 5,
- Thence, 750 feet in a EASTERLY direction to Post No. 6,
- Thence, 750 feet in a EASTERLY direction to Post No. 1,

the point of beginning and all posts being 4" x 4" x 1/8".

The claim monument on which the Notice is posted lies approximately midway between the two sides and is 10 feet from the EAST end and 1,450 feet from the WEST end.

To tie this Claim to the Public Survey, begin at the SOUTHWEST corner, Section 30, Township 23 NORTH, Range 52 EAST, Mt. Diablo P.M., bear SOUTH, 1,200 feet, and WEST, 19,500 feet to the northeast corner of this Claim.

The location work consisted of making the map as provided in MRS 517.040. Dated August 19th, A.D., 1987, and filed in duplicate.

RECORDED AT THE REQUEST OF
EXXON Minerals

BOOK 166 PAGE 196

'87 OCT 27 AM 10 35

OFFICIAL RECORDS
EURICA COUNTY, NEVADA
M.I.N. READING ROOM
FILE NO. 112965
FEE \$ 6.25

Mount Hope Mines, Inc.
65 West Red Oak Lane
White Plains, New York 10604

By: Lawrence C. Small
Its Agent
-Locator-

STATE OF Texas)
COUNTY OF Harris) SS.

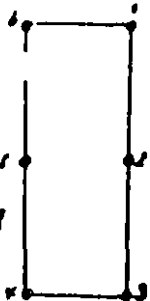
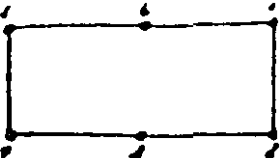
Subscribed, sworn to and acknowledged before me this 14th day of August, 1987, by Lawrence C. Small as Agent for Mount Hope Mines, Inc.

Sue Caple
Notary Public

My commission expires:

SUE CAPLE

Notary Public in and for State of Texas
My Commission Expires January 11, 1991



These diagrams explain method of description of claim.

STATE OF NEVADA
COUNTY OF _____)
Filed for record this _____ day of _____, 19____, at _____ o'clock _____ P.
Reception No. _____
Recorder _____ Deputy _____

112966

CERTIFICATE OF LOCATION - NEVADA

THE UNDERSIGNED, hereby certifies that Mount Hope Mines, Inc., by its Agent, the undersigned, does hereby locate the XMH #80 Lode Mining Claim on this 6th day of AUGUST, 1987, situated in the MT. HOPE Mining District, EUREKA County, Nevada.

Said Claim is located in the NW (Quarter) Section(s) 26, Township 23 NORTH, Range 51 EAST, Mt. Diablo P.M., and more particularly described as follows, to wit:

Beginning at the northeast corner post No. 1,

- Thence, 600 feet in a SOUTHERLY direction to Post No. 2,
- Thence, 750 feet in a WESTERLY direction to Post No. 3,
- Thence, 750 feet in a WESTERLY direction to Post No. 4,
- Thence, 600 feet in a SOUTHERLY direction to Post No. 5,
- Thence, 750 feet in a WESTERLY direction to Post No. 6,
- Thence, 750 feet in a EASTERLY direction to Post No. 1,

the point of beginning and all posts being 4" x 4" x ⁴/₅".

The claim monument on which the Notice is posted lies approximately midway between the two sides and is 10 feet from the WEST end and 1,480 feet from the EAST end.

To tie this Claim to the Public Survey, begin at the SOUTHWEST corner, Section 30, Township 23 NORTH, Range 52 EAST, Mt. Diablo P.M., Bear SOUTH, 1,200 feet, and WEST, 9,000 feet to the northeast corner of this Claim.

The location work consisted of making the map as provided in MRS 517.040. Dated AUGUST 19th, A.D., 1987, and filed in duplicate.

Mount Hope Mines, Inc.
65 West Red Oak Lane
White Plains, New York 10604

By: [Signature]
Its Agent
-Locator-

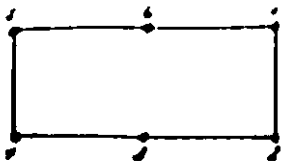
RECORDED AT THE REQUEST OF
EXXON MINERALS
BOOK 166 PAGE 197
'87 OCT 27 AID '56
OFFICIAL RECORDS
EUREKA COUNTY, NEVADA
M.I.N. REG. & ATTL. RECORDER
FILE NO. 112966
FEE \$ 6.25

STATE OF Texas)
COUNTY OF Harris) SS.

Subscribed, sworn to and acknowledged before me this 14th day of August, 1987, by [Signature] as Agent for Mount Hope Mines, Inc.

My commission expires: [Signature]
Notary Public in and for State of Texas
My Commission Expires January 11, 1991

[Signature]
Notary Public



These diagrams explain method of description of claim.



STATE OF NEVADA 1.
COUNTY OF _____) SS. Fee \$ _____, No. _____
Filed for record this _____ day of _____
19____, at _____ o'clock _____ H.
Reception No. _____
Recorder Deputy

CERTIFICATE OF LOCATION - NEVADA

112967

THE UNDERSIGNED, hereby certifies that Mount Hope Mines, Inc., by its Agent, the undersigned, does hereby locate the XMH #81 Lode Mining Claim on this 6th day of August, 1987, situated in the M.T. Hope Mining District, EUREKA County, Nevada.

Said Claim is located in the NE NW (Quarter) Section(s) 27 26 Township 23 NORTH, Range 51 EAST, Mt. Diablo P.M., and more particularly described as follows, to wit:

Beginning at the northeast corner post No. 1,

- Thence, 600 feet in a SOUTHERLY direction to Post No. 2,
Thence, 750 feet in a WESTERLY direction to Post No. 3,
Thence, 750 feet in a WESTERLY direction to Post No. 4,
Thence, 600 feet in a NORTHERLY direction to Post No. 5,
Thence, 750 feet in a EASTERLY direction to Post No. 6,
Thence, 750 feet in a EASTERLY direction to Post No. 1,

the point of beginning and all posts being 4" x 4" x 5/8".

The claim monument on which the Notice is posted lies approximately midway between the two sides and is 10 feet from the EAST end and 1,490 feet from the WEST end.

To tie this Claim to the Public Survey, begin at the SOUTHWEST corner, Section 30, Township 23 NORTH, Range 51 EAST, Mt. Diablo P.M., bear SOUTH 1,100 feet, and WEST 10,500 feet to the northeast corner of this Claim.

The location work consisted of making the map as provided in MRS 517.040. Dated AUGUST 19th, A.D., 1987, and filed in duplicate.

Mount Hope Mines, Inc.
65 West Red Oak Lane
White Plains, New York 10604

By: [Signature]
Its Agent
-Locator-

RECORDED AT THE REQUEST OF
E.X.M. on 10/27/87

BOOK 166 PAGE 198

'87 OCT 27 AM 05:56


OFFICIAL RECORDS
EUREKA COUNTY NEVADA
M.M. REBALEA, RECORDER
FILE NO. 112967
FEE \$ 6.25


STATE OF Texas)
COUNTY OF Harris) SS.

Subscribed, sworn to and acknowledged before me this 14th day of August, 1987, by [Signature] as Agent for Mount Hope Mines, Inc.

[Signature]
Notary Public

My commission expires:





These diagrams explain method of description of claim.



STATE OF NEVADA)
COUNTY OF _____) SS. Fee \$ _____, No. _____
Filed for record this _____ day of _____,
19____, at _____ o'clock _____ P.
Reception No. _____
Recorder Deputy

CERTIFICATE OF LOCATION - NEVADA 112968

THE UNDERSIGNED, hereby certifies that Mount Hope Mines, Inc., by its Agent, the undersigned, does hereby locate the XMH #82 Lode Mining Claim on this 6th day of August, 1987, situated in the MT. HOPE Mining District, EURKA County, Nevada.

Said Claim is located in the _____ (Quarter) Section(s) Township _____, Range _____, Mt. Diablo P.M., and more particularly described as follows, to wit:

Beginning at the northeast corner post No. 1,

- Thence, 600 feet in a SOUTHERLY direction to Post No. 2,
- Thence, 750 feet in a WESTERLY direction to Post No. 3,
- Thence, 750 feet in a WESTERLY direction to Post No. 4,
- Thence, 600 feet in a NORTHERLY direction to Post No. 5,
- Thence, 750 feet in a WESTERLY direction to Post No. 6,
- Thence, 750 feet in a EASTERLY direction to Post No. 1,

the point of beginning and all posts being 4" x 4" x 5".

The claim monument on which the Notice is posted lies approximately midway between the two sides and is 10 feet from the WEST end and 1490 feet from the EAST end.

To tie this Claim to the Public Survey, begin at the SOUTHWEST corner, Section 30, Township 23 NORTH, Range 52 EAST, Mt. Diablo P.M., bear SOUTH, 1,800 feet, and WEST, 9,000 feet to the northeast corner of this Claim.

The location work consisted of making the map as provided in MRS 517.040. Dated August 19th, A.D., 1987, and filed in duplicate.

RECORDED AT THE REQUEST OF
Mount Hope Mines, Inc.
BOOK 166 PAGE 198
87 OCT 27 10:56
OFFICIAL RECORDS
EURKA COUNTY, NEVADA
MIN. REBALANCE RECORDER
FILE NO. 112968
FEES \$ 6.25

Mount Hope Mines, Inc.
65 West Red Oak Lane
White Plains, New York 10604

By: Robert E. Simil
Its Agent
-Locator-

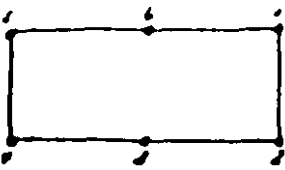
STATE OF Texas)
COUNTY OF Harris) SS.

Subscribed, sworn to and acknowledged before me this 14th day of August, 1987, by Robert E. Simil as Agent for Mount Hope Mines, Inc.


My Commission Expires:

SUE CAPLE
Notary Public in and for State of Texas
My Commission Expires January 11, 1991

Sue Caple
Notary Public



These diagrams explain method of description of claim.



STATE OF NEVADA)
) SS. Fee \$ _____, No. _____
COUNTY OF _____)
Filed for record this _____ day of _____
19____, at _____ o'clock _____ H.
Reception No. _____
Recorder Deputy

CERTIFICATE OF LOCATION - NEVADA

112969

THE UNDERSIGNED, hereby certifies that Mount Hope Mines, Inc., by its Agent, the undersigned, does hereby locate the XMH 483 Lode Mining Claim on this 6th day of AUGUST, 1987, situated in the MT. HOPE Mining District, EUREKA County, Nevada.

Said Claim is located in the NE NW (Quarter) Section(s) 27 26, Township 23 NORTH, Range 51 EAST, Mt. Diablo P.M., and more particularly described as follows, to wit:

Beginning at the northeast corner post No. 1,

- Thence, 300 feet in a SOUTHWEST direction to Post No. 2.
- Thence, 750 feet in a WESTERLY direction to Post No. 3.
- Thence, 750 feet in a WESTERLY direction to Post No. 4.
- Thence, 300 feet in a NORTHERLY direction to Post No. 5.
- Thence, 750 feet in a EASTERLY direction to Post No. 6.
- Thence, 750 feet in a EASTERLY direction to Post No. 1.

the point of beginning and all posts being 4" x 4" x 1/8".

The claim monument on which the Notice is posted lies approximately midway between the two sides and is 10 feet from the EAST end and 1,490 feet from the WEST end.

To tie this Claim to the Public Survey, begin at the SOUTHWEST corner, Section 30, Township 23 NORTH, Range 52 EAST, Mt. Diablo P.M., bear SOUTH, 2,400 feet, and WEST, 10,500 feet to the northeast corner of this Claim.

The location work consisted of making the map as provided in MRS 517.040. Dated AUGUST 19th, A.D., 1987, and filed in duplicate.

Mount Hope Mines, Inc.
65 West Red Oak Lane
White Plains, New York 10604

By: Stanley E. Simel
Its Agent
-Locator-

RECORDED AT THE REQUEST OF
EXXON MINERS, IS

BOOK 166 PAGE 200

'87 OCT 27 AM 56

OFFICIAL RECORDS
EUREKA COUNTY, NEVADA
M.M. REBELEBY, RECORDER
FILE NO. 112969
FEE \$ 6.25

STATE OF Texas)
) SS.
COUNTY OF Harris)


Subscribed, sworn to and acknowledged before me this 14th day of August, 1987, by Stanley E. Simel as Agent for Mount Hope Mines, Inc.

Sue Caple
Notary Public


My commission expires:



Notary Public in and for State of Texas
My Commission Expires January 11, 1991



These diagrams explain method of description of claim.



STATE OF NEVADA)
COUNTY OF _____) SS. Fee \$ _____, No. _____
Filed for record this _____ day of _____
19 _____, at _____ o'clock _____ H.
Reception No. _____
Recorder _____ Deputy _____

CERTIFICATE OF LOCATION - NEVADA 112970

THE UNDERSIGNED, hereby certifies that Mount Hope Mines, Inc., by its Agent, the undersigned, does hereby locate the XMH 484 Lode Mining Claim on this 6th day of AUGUST, 1987, situated in the Mt Hope Mining District, ELIABA County, Nevada.

Said Claim is located in the NW 1/4 SW (Quarter) Section(s) 26, Township 23 NORTH, Range S1 EAST, Mt. Diablo P.M., and more particularly described as follows, to wit:

Beginning at the northeast corner post No. 1,

- Thence, 600 feet in a Southerly direction to Post No. 2,
- Thence, 750 feet in a Westerly direction to Post No. 3,
- Thence, 750 feet in a Westerly direction to Post No. 4,
- Thence, 600 feet in a Northerly direction to Post No. 5,
- Thence, 750 feet in a Easterly direction to Post No. 6,
- Thence, 750 feet in a Easterly direction to Post No. 1,

the point of beginning and all posts being 4" x 4" x ¹/₅'.

The claim monument on which the Notice is posted lies approximately midway between the two sides and is 10 feet from the WEST end and 1,490 feet from the EAST end.

To tie this Claim to the Public Survey, begin at the Southwest corner, Section 30, Township 23 NORTH, Range S2 EAST, Mt. Diablo P.M., bear South, 2,400 feet, and WEST, 9,000 feet to the northeast corner of this Claim.

The location work consisted of making the map as provided in MRS 517.040. Dated August 19th, A.D., 1987, and filed in duplicate.

Mount Hope Mines, Inc.
65 West Red Oak Lane
White Plains, New York 10604

By: Walter C. Vinal
Its Agent
-Locator-

RECORDED AT THE REQUEST OF
EXXON MINERALS
BOOK 166 PAGE 201
87 OCT 27 AM 5:56
OFFICIAL RECORDS
ELIABA COUNTY, NEVADA
M.I.N. REGISTRATION RECORDER
FILE NO. 112970
FEE \$ 6.25


STATE OF Texas)
COUNTY OF Harris) SS.

Subscribed, sworn to and acknowledged before me this 14th day of August, 1987, by Walter C. Vinal as Agent for Mount Hope Mines, Inc.


Sue Caple
Notary Public

My commission expires:

SUE CAPLE
Notary Public, State of Texas
My Commission Expires January 11, 1991



These diagrams explain method of description of claim.



STATE OF NEVADA)
COUNTY OF _____) SS. Fee \$ _____, No. _____
Filed for record this _____ day of _____, 19____, at _____ o'clock _____ H.
Reception No. _____
Recorder _____ Deputy _____

CERTIFICATE OF LOCATION - NEVADA 112971

THE UNDERSIGNED, hereby certifies that Mount Hope Mines, Inc., by its Agent, the undersigned, does hereby locate the XMH #85 Lode Mining Claim on this 17th day of August, 1987, situated in the MT Hope Mining District, EUREKA County, Nevada.

Said Claim is located in the SE (Quarter) Section(s) 27, Township 23 NORTH, Range 51 EAST, Mt. Diablo P.M., and more particularly described as follows, to wit:

Beginning at the northeast corner post No. 1,

- Thence, 600 feet in a SOUTHERLY direction to Post No. 2,
- Thence, 600 feet in a SOUTHERLY direction to Post No. 3,
- Thence, 300 feet in a WESTERLY direction to Post No. 4,
- Thence, 600 feet in a NORTHERLY direction to Post No. 5,
- Thence, 600 feet in a NORTHERLY direction to Post No. 6,
- Thence, 300 feet in a EASTERLY direction to Post No. 1,

the point of beginning and all posts being 4" x 4" x 1/8".

The claim monument on which the Notice is posted lies approximately midway between the two sides and is 10 feet from the SOUTH end and 1,190 feet from the NORTH end.

To tie this Claim to the Public Survey, begin at the SOUTHWEST corner, Section 30, Township 23 NORTH, Range 52 EAST, Mt. Diablo P.M., bear SOUTH, 2,700 feet, and WEST, 11,700 feet to the northeast corner of this Claim.

The location work consisted of making the map as provided in MRS 517.040. Dated August 17th, A.D., 1987, and filed in duplicate.

RECORDED AT THE REQUEST OF
EX-504 Minerals
BOOK 166 PAGE 202

'87 OCT 27 AMO:56

OFFICIAL RECORDS
EUREKA COUNTY, NEVADA
MIN. PERMITS REC'D
FILE NO. 6235
FEE \$ 112971

Mount Hope Mines, Inc.
65 West Red Oak Lane
White Plains, New York 10604

By: Amstead C. Vernal
Its Agent
-Locator-

STATE OF Texas)
COUNTY OF Harris) SS.


Subscribed, sworn to and acknowledged before me this 14th day of August, 1987, by Amstead C. Vernal as Agent for Mount Hope Mines, Inc.

Sue Caple
Notary Public

My commission expires:



SUE CAPLE
Notary Public in and for State of Texas
My Commission Expires January 11, 1991



These diagrams explain method of description of claim.



STATE OF NEVADA 1.
COUNTY OF _____) SS. Fee \$ _____, No. _____
Filed for record this _____ day of _____
19____, at _____ o'clock _____ P.M.
Reception No. _____
Recorder Deputy

112972

CERTIFICATE OF LOCATION - NEVADA

THE UNDERSIGNED, hereby certifies that Mount Hope Mines, Inc., by its Agent, the undersigned, does hereby locate the XATH #86 Lode Mining Claim on: this 6th day of August, 1987, situated in the MT. HOPE Mining District, EUREKA County, Nevada.

Said Claim is located in the SW (Quarter) Section(s) 26 Township 23 NORTH, Range 51 EAST, Mt. Diablo P.M., and more particularly described as follows, to wit:

Beginning at the northeast corner post No. 1,

- Thence, 600 feet in a SOUTHWESTLY direction to Post No. 2,
Thence, 750 feet in a WESTERLY direction to Post No. 3,
Thence, 750 feet in a WESTERLY direction to Post No. 4,
Thence, 600 feet in a NORTHEASTLY direction to Post No. 5,
Thence, 750 feet in a EASTERLY direction to Post No. 6,
Thence, 750 feet in a EASTERLY direction to Post No. 1,

the point of beginning and all posts being 4" x 4" x 5/8".

The claim monument on which the Notice is posted lies approximately midway between the two sides and is 10 feet from the WEST end and 1,490 feet from the EAST end.

To tie this Claim to the Public Survey, begin at the Southwest corner, Section 30, Township 23 NORTH, Range 52 EAST, Mt. Diablo P.M., bear South 3,000 feet, and WEST 9,000 feet to the northeast corner of this Claim.

The location work consisted of making the map as provided in MRS 517.040. Dated August 19, 1987, A.D., 1987, and filed in duplicate.

RECORDED AT THE REQUEST OF
E. & M. Minerals
BOOK 166 PAGE 203

OFFICIAL RECORDS
EUREKA COUNTY, NEVADA
FILE NO. 112972
FEE \$ 6.35
'87 OCT 27 AIO:56

Mount Hope Mines, Inc.
65 West Red Oak Lane
White Plains, New York 10604

By: [Signature]
Its Agent
Locator-

STATE OF Texas)
COUNTY OF Harris) SS.

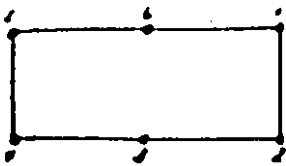
Subscribed, sworn to and acknowledged before me this 14th day of August, 1987, by [Signature] as Agent for Mount Hope Mines, Inc.

[Signature]
Notary Public

My commission expires:



Sue Caple
Notary Public in and for State of Texas
My Commission Expires January 11, 1991



These diagrams explain method of description of claim.



STATE OF NEVADA)
COUNTY OF _____) SS. Fee \$ _____, No. _____
Filed for record this _____ day of _____
19____, at _____ o'clock _____ H.
Reception No. _____
Recorder Deputy

112973

CERTIFICATE OF LOCATION - NEVADA

THE UNDERSIGNED, hereby certifies that Mount Hope Mines, Inc., by its Agent, the undersigned, does hereby locate the XMH #87 Lode Mining Claim on this 6th day of AUGUST, 1987, situated in the Mt. Hope Mining District, EUREKA County, Nevada.

Said Claim is located in the SE (Quarter) Section(s) 27 Township 23 NORTH, Range 51 EAST, Mt. Diablo P.M., and more particularly described as follows, to wit:

Beginning at the northeast corner post No. 1,

- Thence, 300 feet in a SOUTHERLY direction to Post No. 2,
- Thence, 750 feet in a WESTERLY direction to Post No. 3,
- Thence, 750 feet in a WESTERLY direction to Post No. 4,
- Thence, 300 feet in a NORTHERLY direction to Post No. 5,
- Thence, 750 feet in a EASTERLY direction to Post No. 6,
- Thence, 750 feet in a EASTERLY direction to Post No. 1,

the point of beginning and all posts being 4" x 4" x ⁴/₅".

The claim monument on which the Notice is posted lies approximately midway between the two sides and is 10 feet from the EAST end and 1490 feet from the WEST end.

To tie this Claim to the Public Survey, begin at the SOUTHWEST corner, Section 30, Township 23 NORTH, Range 51 EAST, Mt. Diablo P.M., bear South, 3,900 feet, and WEST, 19,500 feet to the northeast corner of this Claim.

The location work consisted of making the map as provided in MRS 517.040. Dated August 19th, A.D., 1987, and filed in duplicate.

RECORDED AT THE REQUEST OF
Mount Hope Mines, Inc.
BOOK 166 PAGE 204
'87 OCT 27 AM 10:56
OFFICIAL RECORDS
CLERK COUNTY OF NEVADA
MIN. & BALEA. RECORDER
FILE NO. 112973
FEE \$ 6.25

Mount Hope Mines, Inc.
65 West Red Oak Lane
White Plains, New York 10604

By: Richard C. Dinkel
Its Agent
-Locator-


STATE OF Texas)
COUNTY OF Harris) SS.

Subscribed, sworn to and acknowledged before me this 14th day of August, 1987, by Richard C. Dinkel as Agent for Mount Hope Mines, Inc.

My commission expires:

Sue Caple
Notary Public

Notary Public in and for State of Texas
My Commission Expires January 11, 1991



These diagrams explain method of description of claim.



STATE OF NEVADA)
)
) COUNTY OF _____)
)
) Filed for record this _____ day of _____)
) 19____, at _____ o'clock _____ H.)
) Reception No. _____)
) _____ Recorder _____ Deputy

112974

CERTIFICATE OF LOCATION - NEVADA

THE UNDERSIGNED, hereby certifies that Mount Hope Mines, Inc., by its Agent, the undersigned, does hereby locate the XMH # 88 Lode Mining Claim on this 6th day of August, 1987, situated in the Mt Hope Mining District, EUREKA County, Nevada.

Said Claim is located in the SW (Quarter) Section(s) 26, Township 23 NORTH, Range 51 EAST, Mt. Diablo P.M., and more particularly described as follows, to wit:

Beginning at the northeast corner post No. 1,

- Thence, 600 feet in a Southerly direction to Post No. 2,
- Thence, 750 feet in a Westerly direction to Post No. 3,
- Thence, 750 feet in a Westerly direction to Post No. 4,
- Thence, 600 feet in a Northerly direction to Post No. 5,
- Thence, 750 feet in a Easterly direction to Post No. 6,
- Thence, 750 feet in a Easterly direction to Post No. 1,

the point of beginning and all posts being 4" x 4" x ⁴/₅".

The claim monument on which the Notice is posted lies approximately midway between the two sides and is 10 feet from the WEST end and 1,490 feet from the EAST end.

To tie this Claim to the Public Survey, begin at the Southwest corner, Section 30, Township 23 NORTH, Range 51 EAST, Mt. Diablo P.M., bear South, 3,600 feet, and West, 9,000 feet to the northeast corner of this Claim.

The location work consisted of making the map as provided in MRS 517.040. Dated August 19th, A.D., 1987, and filed in duplicate.

RECORDED AT THE REQUEST OF
EUREKA MINERS
BOOK 166 PAGE 205

'87 OCT 27 AIO:56

OFFICIAL RECORDS
EUREKA COUNTY, NEVADA
MINERAL & L. RECORDER
FILE NO. 112974
FEE \$ 6.25

Mount Hope Mines, Inc.
65 West Red Oak Lane
White Plains, New York 10604

By: Stanley C. Dinal
Its Agent
-Locator-


STATE OF Texas)
)
) COUNTY OF Harris) SS.

Subscribed, sworn to and acknowledged before me this 14th day of August, 1987, by Stanley C. Dinal as Agent for Mount Hope Mines, Inc.


Steve Caple
Notary Public

My commission expires:

Notary Public in and for State of Texas
My Commission Expires January 11, 1991



These diagrams explain method of description of claim.



STATE OF NEVADA)
) SS. Fee \$ _____, No. _____
 COUNTY OF _____)
 Filed for record this _____ day of _____,
 19____, at _____ o'clock _____ H.
 Reception No. _____
 _____ Recorder _____ Deputy

CERTIFICATE OF LOCATION - NEVADA 112975

THE UNDERSIGNED, hereby certifies that Mount Hope Mines, Inc., by its Agent, the undersigned, does hereby locate the XMH # 87 Lode Mining Claim on this 6th day of AUGUST, 1987, situated in the MT HOPE Mining District, BUREIA County, Nevada.

Said Claim is located in the SE (Quarter) Section(s) 26 Township 23 NORTH, Range 51 EAST, Mt. Diablo P.M., and more particularly described as follows, to wit:

Beginning at the northeast corner post No. 1,

- Thence, 600 feet in a SOUTHWEST direction to Post No. 2,
- Thence, 750 feet in a WESTERLY direction to Post No. 3,
- Thence, 750 feet in a WESTERLY direction to Post No. 4,
- Thence, 600 feet in a NORTHEAST direction to Post No. 5,
- Thence, 750 feet in a EASTERLY direction to Post No. 6,
- Thence, 750 feet in a EASTERLY direction to Post No. 1,

the point of beginning and all posts being 4" x 4" x 1/2".

The claim monument on which the Notice is posted lies approximately midway between the two sides and is 10 feet from the EAST end and 1450 feet from the WEST end.

To tie this Claim to the Public Survey, begin at the SOUTHWEST corner, Section 30, Township 23 NORTH, Range 51 EAST, Mt. Diablo P.M., bear SOUTH, 4200 feet, and WEST, 10500 feet to the northeast corner of this Claim.

The location work consisted of making the map as provided in MRS 517.040. Dated AUGUST 17th, A.D., 1987, and filed in duplicate.

RECORDED AT THE REQUEST OF
EXXON Minerals
BOOK 166 PAGE 206

'87 OCT 27 AIO:56

OFFICIAL RECORDS
SUPERVISOR OF MINE NEVADA
MINERAL RIGHTS DIVISION
FILE NO. 112975
FEE \$ 6.25

Mount Hope Mines, Inc.
65 West Red Oak Lane
White Plains, New York 10604


By: Arnesto C. Simel
Its Agent
-Locator-

STATE OF Texas)
COUNTY OF Harris) SS.

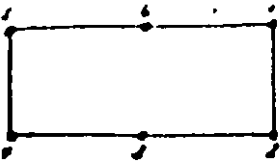
Subscribed, sworn to and acknowledged before me this 14th day of August, 1987, by Arnesto C. Simel as Agent for Mount Hope Mines, Inc.

Sue Caple
Notary Public

My commission expires:



SUE CAPLE
Notary Public in and for State of Texas
My Commission Expires January 11, 1991



These diagrams explain method of description of claim.



STATE OF NEVADA 1. SS. Fee \$ _____, No. _____
COUNTY OF _____)
Filed for record this _____ day of _____,
19____, at _____ o'clock _____ H.
Reception No. _____
Recorder Deputy

112976

CERTIFICATE OF LOCATION - NEVADA

THE UNDERSIGNED, hereby certifies that Mount Hope Mines, Inc., by its Agent, the undersigned, does hereby locate the XMH #90 Lode Mining Claim on this 6th day of August, 1987, situated in the MT. HOPE Mining District, ELIKA County, Nevada.

Said Claim is located in the SW (Quarter) Section(s) 26, Township 23 NORTH, Range 51 EAST, Mt. Diablo P.M., and more particularly described as follows, to wit:

Beginning at the northeast corner post No. 1,

- Thence, 600 feet in a SOUTHWESTLY direction to Post No. 2,
- Thence, 750 feet in a WESTERLY direction to Post No. 3,
- Thence, 750 feet in a WESTERLY direction to Post No. 4,
- Thence, 600 feet in a NORTHERLY direction to Post No. 5,
- Thence, 750 feet in a EASTERLY direction to Post No. 6,
- Thence, 750 feet in a EASTERLY direction to Post No. 1,

the point of beginning and all posts being 4" x 4" x ⁴/₄".

The claim monument on which the Notice is posted lies approximately midway between the two sides and is 10 feet from the WEST end and 1,490 feet from the EAST end.

To tie this Claim to the Public Survey, begin at the SOUTHWEST corner, Section 30, Township 23 NORTH, Range 52 EAST, Mt. Diablo P.M., Bear SOUTH, 4,200 feet, and WEST, 9,000 feet to the northeast corner of this Claim.

The location work consisted of making the map as provided in MRS 517.040. Dated August 19th, A.D., 1987, and filed in duplicate.

RECORDED AT THE REQUEST OF
EXXON Minerals
BOOK 166 PAGE 207

'87 OCT 27 AM 5:56

OFFICIAL RECORDS
CLERK COUNTY NEVADA
M.I. TELETYPE RECORDER
FILE NO. 112976
FEE \$ 6.25

Mount Hope Mines, Inc.
65 West Red Oak Lane
White Plains, New York 10604

By: [Signature]
Its Agent
-Locator-


STATE OF Texas)
COUNTY OF Harris) SS.

Subscribed, sworn to and acknowledged before me this 14th day of August, 1987, by Stanley C. Jewel as Agent for Mount Hope Mines, Inc.


My commission expires:

Notary Public, and for State of Texas
My Commission Expires January 11, 1991

[Signature]
Notary Public



These diagrams explain method of description of claim.



STATE OF NEVADA
COUNTY OF _____)
Filed for record this _____ day of _____, 19____, at _____ o'clock _____ H.
Reception No. _____
Recorder _____ Deputy _____

112977

CERTIFICATE OF LOCATION - NEVADA

THE UNDERSIGNED, hereby certifies that Mount Hope Mines, Inc., by its Agent, the undersigned, does hereby locate the XMH # 91 Lode Mining Claim on this 27th day of August, 1987, situated in the MT. HOPE Mining District, EURICA County, Nevada.

Said Claim is located in the SE 3/4 NE (Quarter) Section(s) 26 34, Township 23 NORTH, Range 51 EAST, Mt. Diablo P.M., and more particularly described as follows, to wit:

Beginning at the northeast corner post No. 1,

- Thence, 600 feet in a SOUTHERLY direction to Post No. 2,
- Thence, 750 feet in a WESTERLY direction to Post No. 3,
- Thence, 750 feet in a WESTERLY direction to Post No. 4,
- Thence, 600 feet in a NORTHERLY direction to Post No. 5,
- Thence, 750 feet in a EASTERLY direction to Post No. 6,
- Thence, 750 feet in a EASTERLY direction to Post No. 1,

the point of beginning and all posts being 4" x 4" x 4/5.

The claim monument on which the Notice is posted lies approximately midway between the two sides and is 10 feet from the EAST end and 1490 feet from the WEST end.

To tie this Claim to the Public Survey, begin at the SOUTHWEST corner, Section 30, Township 23 NORTH, Range 51 EAST, Mt. Diablo P.M., bear SOUTH, 4,800 feet, and WEST, 1,500 feet to the northeast corner of this Claim.

The location work consisted of making the map as provided in MRS 517.040. Dated August 19th, A.D., 1987, and filed in duplicate.

RECORDED AT THE REQUEST OF
EXXON Minerals
BOOK 166 PAGE 208

'87 OCT 27 AM 10:56

CERTIFIED RECORDS
EURICA COUNTY, NEVADA
H.M. REBALENTI, RECORDER
FILE NO. 112977
FEE \$ 6.00

Mount Hope Mines, Inc.
65 West Red Oak Lane
White Plains, New York 10604

By: Justus C. Jermal
Its Agent
-Locator-


STATE OF Texas)
COUNTY OF Harris) SS.

Subscribed, sworn to and acknowledged before me this 14th day of August, 1987, by Justus C. Jermal, as Agent for Mount Hope Mines, Inc.


My Commission expires:

SUE CAPLE
Notary Public in and for State of Texas
My Commission Expires January 11, 1991

Sue Caple
Notary Public



These diagrams explain method of description of claim.



STATE OF NEVADA)
)
COUNTY OF _____) SS. Fee \$ _____, No. _____
)
Filed for record this _____ day of _____
19____, at _____ o'clock _____ P.
Reception No. _____

Recorder Deputy

CERTIFICATE OF LOCATION - NEVADA 112978

THE UNDERSIGNED, hereby certifies that Mount Hope Mines, Inc., by its Agent, the undersigned, does hereby locate the XMH #92 Lode Mining Claim on this 18th day of August, 1987, situated in the MT. HOPE Mining District, ESPERANZA County, Nevada.

Said Claim is located in the S^W (Quarter) Section(s) 26 Township 23 NORTH, Range 51 EAST, Mt. Diablo P.M., and more particularly described as follows, to wit:

Beginning at the northeast corner post No. 1,

- Thence, 600 feet in a SOUTHERLY direction to Post No. 2,
- Thence, 750 feet in a WESTERLY direction to Post No. 3,
- Thence, 750 feet in a WESTERLY direction to Post No. 4,
- Thence, 600 feet in a NORTHERLY direction to Post No. 5,
- Thence, 750 feet in a EASTERLY direction to Post No. 6,
- Thence, 750 feet in a EASTERLY direction to Post No. 1,

the point of beginning and all posts being 4" x 4" x ⁴/₈".

The claim monument on which the Notice is posted lies approximately midway between the two sides and is 10 feet from the WEST end and 1450 feet from the EAST end.

To tie this Claim to the Public Survey, begin at the SOUTHWEST corner, Section 30, Township 23 NORTH, Range 52 EAST, Mt. Diablo P.M., bear South, 4,800 feet, and WEST, 900 feet to the northeast corner of this Claim.

The location work consisted of making the map as provided in MRS 517.040. Dated August 19th, A.D., 1987, and filed in duplicate.

Mount Hope Mines, Inc.
65 West Red Oak Lane
White Plains, New York 10604

By: Amstutz E. Shank
Its Agent
-Locator-

RECORDED AT THE REQUEST OF
Mount Hope Mines, Inc.

BOOK 166 PAGE 307

'87 OCT 27 AMO 56

OFFICIAL RECORDS
ESPERANZA COUNTY, NEVADA
M.I.N. REG. & AT. REC'D
FILE NO. 625
FEE \$ 112978


STATE OF Texas)
) SS.
COUNTY OF Harris)

Subscribed, sworn to and acknowledged before me this 14th day of August, 1987, by Amstutz E. Shank as Agent for Mount Hope Mines, Inc.

Gene Caple
Notary Public

My commission expires:





These diagrams explain method of description of claim.



STATE OF NEVADA)
) SS. Fee \$ _____, No. _____
 COUNTY OF _____)
 Filed for record this _____ day of _____,
 19____, at _____ o'clock _____ H.
 Reception No. _____
 _____ Recorder _____ Deputy

CERTIFICATE OF LOCATION - NEVADA

112979

THE UNDERSIGNED, hereby certifies that Mount Hope Mines, Inc., by its Agent, the undersigned, does hereby locate the XMH # 73 Lode Mining Claim on this 14th day of August, 1987, situated in the MT. HOPE Mining District, ELIOTA County, Nevada.

Said Claim is located in the NE 1/4 (Quarter) Section(s) 34 35 Township 23 NORTH, Range 51 EAST, Mt. Diablo P.M., and more particularly described as follows, to wit:

Beginning at the northeast corner post No. 1,

- Thence, 600 feet in a SOUTHWESTLY direction to Post No. 2,
- Thence, 250 feet in a NORTHWESTLY direction to Post No. 3,
- Thence, 250 feet in a WESTWESTLY direction to Post No. 4,
- Thence, 600 feet in a NORTHEASTLY direction to Post No. 5,
- Thence, 750 feet in a EASTWESTLY direction to Post No. 6,
- Thence, 750 feet in a EASTWESTLY direction to Post No. 1,

the point of beginning and all posts being 4" x 4" x ⁴/₈".

The claim monument on which the Notice is posted lies approximately midway between the two sides and is 10 feet from the EAST end and 1,450 feet from the WEST end.

To tie this Claim to the Public Survey, begin at the SOUTHWEST corner, Section 30, Township 23 NORTH, Range 51 EAST, Mt. Diablo P.M., bear SOUTH, 5400 feet, and WEST, 19,500 feet to the northeast corner of this Claim.

The location work consisted of making the map as provided in MRS 517.040. Dated August 19th, A.D., 1987, and filed in duplicate.

Mount Hope Mines, Inc.
 65 West Red Oak Lane
 White Plains, New York 10604

By: Harold E. D... [Signature]
 Its Agent
 -Locator-

RECORDED AT THE REQUEST OF
XSP... [Signature]

BOOK 166 PAGE 210

'87 OCT 27 AIO :56

OFFICIAL RECORDS
 EUREKA COUNTY, NEVADA
 M.I.N. REGISTRATION RECORDS
 FILE NO. 623
 FEE \$ 112979

STATE OF Texas)
) SS.
 COUNTY OF Harris)


Subscribed, sworn to and acknowledged before me this 14th day of August, 1987, by Harold E. D... [Signature] as Agent for Mount Hope Mines, Inc.

[Signature]
 Notary Public

My commission expires:



Notary Public in and for State of Texas
 My Commission Expires January 11, 1991



These diagrams explain method of description of claim.



STATE OF NEVADA)
) SS. Fee \$ _____, No. _____
) COUNTY OF _____)
) Filed for record this _____ day of _____
) 19____, at _____ o'clock _____ H.
) Reception No. _____
) _____ Recorder _____ Deputy

CERTIFICATE OF LOCATION - NEVADA 112980.

THE UNDERSIGNED, hereby certifies that Mount Hope Mines, Inc., by its Agent, the undersigned, does hereby locate the XMH No 4 Lode Mining Claim on this 6th day of August, 1987, situated in the MT HOPE Mining District, QUICKA County, Nevada.

Said Claim is located in the NW (Quarter) Section(s) 35, Township 23 NORTH, Range 51 EAST, Mt. Diablo P.M., and more particularly described as follows, to wit:

Beginning at the northeast corner post No. 1,

- Thence, 600 feet in a SOUTHERLY direction to Post No. 2,
- Thence, 750 feet in a WESTERLY direction to Post No. 3,
- Thence, 750 feet in a WESTERLY direction to Post No. 4,
- Thence, 600 feet in a NORTHERLY direction to Post No. 5,
- Thence, 750 feet in a EASTERLY direction to Post No. 6,
- Thence, 750 feet in a EASTERLY direction to Post No. 1,

the point of beginning and all posts being 4" x 4" x 5'.

The claim monument on which the Notice is posted lies approximately midway between the two sides and is 10 feet from the WEST end and 1450 feet from the EAST end.

To tie this Claim to the Public Survey, begin at the SOUTHWEST corner, Section 30, Township 23 NORTH, Range 51 EAST, Mt. Diablo P.M., bear SOUTH, 5400 feet, and WEST, 9000 feet to the northeast corner of this Claim.

The location work consisted of making the map as provided in MRS 517.040. Dated August 19th, A.D., 1987, and filed in duplicate.

RECORDED AT THE REQUEST OF
EX-500 Mines
BOOK 166 PAGE 211

'87 OCT 27 10:56

OFFICIAL RECORDS
EUREKA COUNTY, NEVADA
M.N. REBAL/LEATH RECORDER
FILE NO. 112980
FEE \$ 0.35

Mount Hope Mines, Inc.
65 West Red Oak Lane
White Plains, New York 10604

By: Robert E. Vail
Its Agent
Locator-

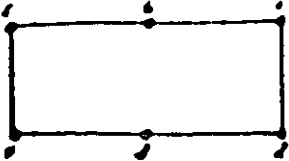
STATE OF Texas)
) SS.
COUNTY OF Harris)

Subscribed, sworn to and acknowledged before me this 14th day of August, 1987, by Robert E. Vail, as Agent for Mount Hope Mines, Inc.


My commission expires:

SUE CAPLE
Notary Public (Bond for State of Texas)
My Commission Expires January 11, 1991

Sue Caple
Notary Public



These diagrams explain method of description of claim.



STATE OF NEVADA)
COUNTY OF _____) SS. Fee \$ _____, No. _____
Filed for record this _____ day of _____
19____, at _____ o'clock _____ H.
Reception No. _____
Recorder _____ Deputy _____

112981

CERTIFICATE OF LOCATION - NEVADA

THE UNDERSIGNED, hereby certifies that Mount Hope Mines, Inc., by its Agent, the undersigned, does hereby locate the X111H #95 Lode Mining Claim on this 6th day of August, 1987, situated in the Mt. Hope Mining District, GARDNER County, Nevada.

Said Claim is located in the NE; NW (Quarter) Section(s) 34, 35, Township 23 NORTH, Range 51 EAST, Mt. Diablo P.M., and more particularly described as follows, to wit:

Beginning at the northeast corner post No. 1,

- Thence, 600 feet in a Southerly direction to Post No. 2,
- Thence, 750 feet in a Westerly direction to Post No. 3,
- Thence, 750 feet in a Westerly direction to Post No. 4,
- Thence, 600 feet in a Northerly direction to Post No. 5,
- Thence, 750 feet in a Easterly direction to Post No. 6,
- Thence, 750 feet in a Easterly direction to Post No. 1,

the point of beginning and all posts being 4" x 4" x ^{1/2} 5'.

The claim monument on which the Notice is posted lies approximately midway between the two sides and is 1,470 feet from the WEST end and 10 feet from the EAST end.

To tie this Claim to the Public Survey, begin at the SOUTHWEST corner, Section 30, Township 23 NORTH, Range 51 EAST, Mt. Diablo P.M., bear South, 6,000 feet, and West, 1,950 feet to the northeast corner of this Claim.

The location work consisted of making the map as provided in MRS 517.040. Dated August 19th, A.D., 1987, and filed in duplicate.

Mount Hope Mines, Inc.
65 West Red Oak Lane
White Plains, New York 10604

By: Amstead E. Smith
Its Agent
-Locator-

RECORDED AT THE REQUEST OF
EXXON MINERALS

BOOK 166 PAGE 212

'87 OCT 27 AIO 56

OFFICE OF COUNTY CLERK
CLERK OF COUNTY OF NEVADA
FILE NO. 112981
FEE \$ 6.75

STATE OF Texas)
COUNTY OF Harris) SS.

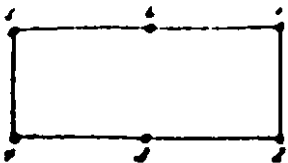
Subscribed, sworn to and acknowledged before me this 14th day of August, 1987, by Amstead E. Smith as Agent for Mount Hope Mines, Inc.

Sue Caple
Notary Public


My commission expires:



Notary Public for State of Texas
My Commission Expires January 11, 1991



These diagrams explain method of description of claim.



STATE OF NEVADA)
 COUNTY OF _____) SS. Fee \$ _____, No. _____
 Filed for record this _____ day of _____,
 19____, at _____ o'clock _____ P.
 Reception No. _____
 _____ Recorder _____ Deputy

CERTIFICATE OF LOCATION - NEVADA

112982

THE UNDERSIGNED, hereby certifies that Mount Hope Mines, Inc., by its Agent, the undersigned, does hereby locate the XMH # 96 Lode Mining Claim on this 6th day of August, 1987, situated in the MT. HOPE Mining District, ELIABA County, Nevada.

Said Claim is located in the NW (Quarter) Section(s) 35, Township 23 NORTH, Range 51 EAST, Mt. Diablo P.M., and more particularly described as follows, to wit:

Beginning at the northeast corner post No. 1,

- Thence, 600 feet in a SUTHERLY direction to Post No. 2,
- Thence, 750 feet in a WESTERLY direction to Post No. 3,
- Thence, 750 feet in a WESTERLY direction to Post No. 4,
- Thence, 600 feet in a NORTHERLY direction to Post No. 5,
- Thence, 750 feet in a EASTERLY direction to Post No. 6,
- Thence, 750 feet in a EASTERLY direction to Post No. 1,

the point of beginning and all posts being 4" x 4" x ^{1/8}".

The claim monument on which the Notice is posted lies approximately midway between the two sides and is 10 feet from the WEST end and 1450 feet from the EAST end.

To tie this Claim to the Public Survey, begin at the SOUTHWEST corner, Section 30, Township 23 NORTH, Range 52 EAST, Mt. Diablo P.M., bear South 6,000 feet, and WEST 900 feet to the northeast corner of this Claim.

The location work consisted of making the map as provided in MRS 517.040. Dated August 19th, A.D., 1987, and filed in duplicate.

RECORDED AT THE REQUEST OF
 Exxon Minerals
 BOOK 166 PAGE 213
 '87 OCT 27 AM 56
 OFFICE REC'D
 EUREKA COUNTY, NEVADA
 M.M. REBEAULT, REC'D
 FILE NO. 112982
 FEE \$ 6.25

Mount Hope Mines, Inc.
 65 West Red Oak Lane
 White Plains, New York 10604

By: Amstead E. Dinkel
 Its Agent
 -Locator-

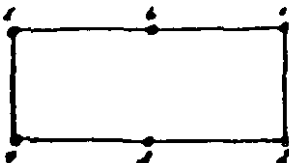
STATE OF Texas)
 COUNTY OF Harris) SS.

Subscribed, sworn to and acknowledged before me this 14th day of August, 1987, by Amstead E. Dinkel as Agent for Mount Hope Mines, Inc.


Aue Cople
 Notary Public

My commission expires:

 Notary Public for State of Texas
 My Commission Expires January 11, 1991



These diagrams explain method of description of claim.



STATE OF NEVADA)
) SS. Fee \$ _____, No. _____
 COUNTY OF _____)
 Filed for record this _____ day of _____
 19____, at _____ o'clock _____ P.
 Reception No. _____
 _____ Recorder _____ Deputy

CERTIFICATE OF LOCATION - NEVADA 112983

THE UNDERSIGNED, hereby certifies that Mount Hope Mines, Inc., by its Agent, the undersigned, does hereby locate the M.H.M. #97 Lode Mining Claim on this 6th day of August, 1987, situated in the Mt. Hope Mining District, Esmeralda County, Nevada.

Said Claim is located in the NE, NW (Quarter) Section(s) 34, 35, Township 23 North, Range 51 East, Mt. Diablo P.M., and more particularly described as follows, to wit:

Beginning at the northeast corner post No. 1,

- Thence, 600 feet in a SOUTHWESTLY direction to Post No. 2,
- Thence, 750 feet in a WESTERLY direction to Post No. 3,
- Thence, 750 feet in a NORTHERLY direction to Post No. 4,
- Thence, 600 feet in a NORTHERLY direction to Post No. 5,
- Thence, 750 feet in a EASTERLY direction to Post No. 6,
- Thence, 750 feet in a EASTERLY direction to Post No. 1,

the point of beginning and all posts being 4" x 4" x 5".

The claim monument on which the Notice is posted lies approximately midway between the two sides and is 1,490 feet from the WEST end and 10 feet from the EAST end.

To tie this Claim to the Public Survey, begin at the SOUTHWEST corner, Section 30, Township 23 North, Range 52 East, Mt. Diablo P.M., bear SOUTH, 6,600 feet, and WEST, 10,500 feet to the northeast corner of this Claim.

The location work consisted of making the map as provided in MRS 517.040. Dated August 19th, A.D., 1987, and filed in duplicate.

RECORDED AT THE REQUEST OF

Mount Hope Mines, Inc.
BOOK 166 PAGE 314

'87 OCT 27 AM 10:56

OFFICIAL RECORDS
ESMERALDA COUNTY, NEVADA
M.N. FEBALEA, RECORDER
FILE NO. 112983
FEE \$ 6.25

Mount Hope Mines, Inc.
65 West Red Oak Lane
White Plains, New York 10604

By: Jonathan C. Stensal
Its Agent
-Locator-

STATE OF Texas)
) SS.
COUNTY OF Harris)

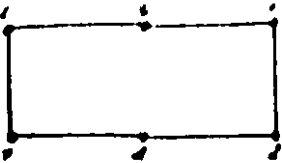
Subscribed, sworn to and acknowledged before me this 14th day of August, 1987, by Jonathan C. Stensal, as Agent for Mount Hope Mines, Inc.

Sue Caple
Notary Public

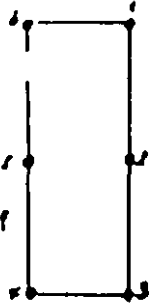
My commission expires:



Notary Public in and for State of Texas
My Commission Expires January 11, 1991



These diagrams explain method of description of claim.



STATE OF NEVADA)
) SS. Fee \$ _____, No. _____
) COUNTY OF _____)
) Filed for record this _____ day of _____,
) 19____, at _____ o'clock _____ P.
) Reception No. _____
) _____ Recorder _____ Deputy

CERTIFICATE OF LOCATION - NEVADA 112984

THE UNDERSIGNED, hereby certifies that Mount Hope Mines, Inc., by its Agent, the undersigned, does hereby locate the XMH # 98 Lode Mining Claim on this 6th day of August, 1987, situated in the MT. HOPE Mining District, ELIOLA County, Nevada.

Said Claim is located in the NW (Quarter) Section(s) 35, Township 23 NORTH, Range 51 EAST, Mt. Diablo P.M., and more particularly described as follows, to wit:

Beginning at the northeast corner post No. 1,

- Thence, 600 feet in a SOUTHWESTLY direction to Post No. 2,
- Thence, 750 feet in a WESTERLY direction to Post No. 3,
- Thence, 750 feet in a WESTERLY direction to Post No. 4,
- Thence, 600 feet in a NORTHWESTLY direction to Post No. 5,
- Thence, 750 feet in a EASTERLY direction to Post No. 6,
- Thence, 750 feet in a EASTERLY direction to Post No. 1,

the point of beginning and all posts being 4" x 4" x ⁴/₅".

The claim monument on which the Notice is posted lies approximately midway between the two sides and is 10 feet from the WEST end and 1,490 feet from the EAST end.

To tie this Claim to the Public Survey, begin at the SOUTHWEST corner, Section 30, Township 23 NORTH, Range 51 EAST, Mt. Diablo P.M., bear SOUTH, 6,600 feet, and WEST, 9,000 feet to the northeast corner of this Claim.

The location work consisted of making the map as provided in MRS 517.040. Dated August 19th, A.D., 1987, and filed in duplicate.

RECORDED AT THE REQUEST OF
EXXON Minerals
BOOK 166 PAGE 215

'87 OCT 27 AIO:56

OFFICIAL RECORDS
SURETY COUNTY NEVADA
M.M. REGALATI, RECORDER
FILE NO. 112984
FEE \$ 6.25

Mount Hope Mines, Inc.
65 West Red Oak Lane
White Plains, New York 10604


By: [Signature]
Its Agent
-Locator-

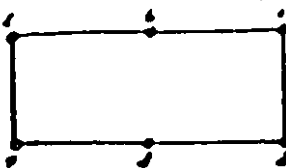
STATE OF Texas)
) SS.
COUNTY OF Harris)

Subscribed, sworn to and acknowledged before me this 14th day of August, 1987, by Winston C. Stensel as Agent for Mount Hope Mines, Inc.

[Signature]
Notary Public

My commission expires:





These diagrams explain method of description of claim.



STATE OF NEVADA)
) SS. Fee \$ _____, No. _____
 COUNTY OF _____)
 Filed for record this _____ day of _____,
 19____, at _____ o'clock _____ H.
 Reception No. _____
 _____ Recorder _____ Deputy

CERTIFICATE OF LOCATION - NEVADA 112985.

THE UNDERSIGNED, hereby certifies that Mount Hope Mines, Inc., by its Agent, the undersigned, does hereby locate the XMH "A" Lode Mining Claim on this 6th day of August, 1987, situated in the Alt. Hope Mining District, EUREKA County, Nevada.

Said Claim is located in the NE, NW (Quarter) Section(s) 34, 35 Township 23 NORTH, Range 51 EAST, Mt. Diablo P.M., and more particularly described as follows, to wit:

Beginning at the northeast corner post No. 1,

- Thence, 600 feet in a SOUTHWESTLY direction to Post No. 2,
- Thence, 750 feet in a WESTERLY direction to Post No. 3,
- Thence, 750 feet in a WESTERLY direction to Post No. 4,
- Thence, 600 feet in a NORTHWESTLY direction to Post No. 5,
- Thence, 750 feet in a EASTERLY direction to Post No. 6,
- Thence, 750 feet in a EASTERLY direction to Post No. 1,

the point of beginning and all posts being 4" x 4" x ⁴/₅".

The claim monument on which the Notice is posted lies approximately midway between the two sides and is 1,490 feet from the WEST end and 10 feet from the EAST end.

To tie this Claim to the Public Survey, begin at the Southwest corner, Section 30, Township 23 NORTH, Range 52 EAST, Mt. Diablo P.M., bear South, 7,200 feet, and WEST, 10,500 feet to the northeast corner of this Claim.

The location work consisted of making the map as provided in MRS 517.040. Dated August 17th, A.D., 1987, and filed in duplicate.

Mount Hope Mines, Inc.
65 West Red Oak Lane
White Plains, New York 10604

By: Quinton C. Dins
Its Agent
-Locator-

RECORDED AT THE REQUEST OF
 X.K.O. Mount Hope Mines, Inc.
 BOOK 166 PAGE 216
 '87 OCT 27 AIO:57
 OFFICIAL RECORDS
 EUREKA COUNTY, NEVADA
 M.I.N. REBALLET RECORDER
 FILE NO. 112985
 FEE \$ 6.25

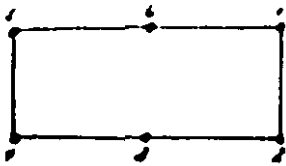
STATE OF Texas)
) SS.
 COUNTY OF Harris)

Subscribed, sworn to and acknowledged before me this 14th day of August, 1987, by Quinton C. Dins as Agent for Mount Hope Mines, Inc.

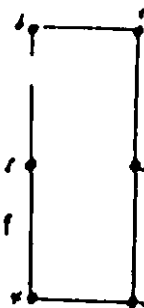
Ann Caple
Notary Public

My commission expires:

 Notary Public in and for State of Texas
 My Commission Expires January 11, 1991



These diagrams explain method of description of claim.



STATE OF NEVADA)
 COUNTY OF _____) SS. Fee \$ _____, No. _____
 Filed for record this _____ day of _____, 19____, at _____ o'clock _____ P.
 Reception No. _____
 Recorder _____ Deputy _____

CERTIFICATE OF LOCATION - NEVADA 112986

THE UNDERSIGNED, hereby certifies that Mount Hope Mines, Inc., by its Agent, the undersigned, does hereby locate the X MH 100 Lode Mining Claim on this 6th day of AUGUST, 1987, situated in the MT HOPE Mining District, EUREKA County, Nevada.

Said Claim is located in the NW (Quarter) Section(s) 35 Township 23 NORTH, Range 51 EAST, Mt. Diablo P.M., and more particularly described as follows, to wit:

Beginning at the northeast corner post No. 1,

- Thence, 600 feet in a SOUTHWESTLY direction to Post No. 2,
- Thence, 750 feet in a WESTERLY direction to Post No. 3,
- Thence, 750 feet in a WESTERLY direction to Post No. 4,
- Thence, 600 feet in a NORTHERLY direction to Post No. 5,
- Thence, 750 feet in a EASTERLY direction to Post No. 6,
- Thence, 750 feet in a EASTERLY direction to Post No. 1,

the point of beginning and all posts being 4" x 4" x 1/8".

The claim monument on which the Notice is posted lies approximately midway between the two sides and is 10 feet from the WEST end and 1490 feet from the EAST end.

To tie this Claim to the Public Survey, begin at the SOUTHWEST corner, Section 30, Township 23 NORTH, Range 52 EAST, Mt. Diablo P.M., bear South 7,200 feet, and WEST 2,000 feet to the northeast corner of this Claim.

The location work consisted of making the map as provided in MRS 517.040. Dated August 19th, A.D., 1987, and filed in duplicate.

Mount Hope Mines, Inc.
65 West Red Oak Lane
White Plains, New York 10604

By: Shirley C. Vinal
Its Agent
-Locator-

RECORDED AT THE REQUEST OF
 EXXON Minerals
 BOOK 146 PAGE 217
 '87 OCT 27 AIO:57
 OFFICIAL RECORDS
 EUREKA COUNTY, NEVADA
 MIN. RECL. & RECORDER
 FILE NO. 112986
 FEE \$ 6.25

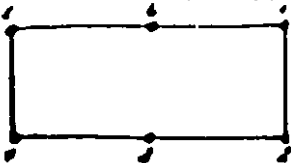
STATE OF Texas)
COUNTY OF Harris) SS.

Subscribed, sworn to and acknowledged before me this 14th day of August, 1987, by Shirley C. Vinal as Agent for Mount Hope Mines, Inc.


My commission expires:

 SUE CAPLE
 Notary Public in and for State of Texas
 My Commission Expires January 11, 1991

Sue Caple
Notary Public



These diagrams explain method of description of claim.



STATE OF NEVADA
COUNTY OF _____
Filed for record this _____ day of _____, 19____, at _____ o'clock _____ P.M.
Reception No. _____
Recorder _____ Deputy _____

112987

CERTIFICATE OF LOCATION - NEVADA

THE UNDERSIGNED, hereby certifies that Mount Hope Mines, Inc., by its Agent, the undersigned, does hereby locate the XMH # 101 Lode Mining Claim on this 6th day of August, 1987, situated in the MT. HOPE Mining District, EUREKA County, Nevada.

Said Claim is located in the NE 1/4 SE; NW 1/4 SW (Quarter) Section(s) 34, 35, Township 23 NORTH, Range 51 EAST, Mt. Diablo P.M., and more particularly described as follows, to wit:

Beginning at the northeast corner post No. 1,

- Thence, 600 feet in a SOUTHERLY direction to Post No. 2,
- Thence, 750 feet in a WESTERLY direction to Post No. 3,
- Thence, 750 feet in a WESTERLY direction to Post No. 4,
- Thence, 600 feet in a NORTHERLY direction to Post No. 5,
- Thence, 750 feet in a EASTERLY direction to Post No. 6,
- Thence, 750 feet in a EASTERLY direction to Post No. 1,

the point of beginning and all posts being 4° x 4° x 4/5.

The claim monument on which the Notice is posted lies approximately midway between the two sides and is 1,490 feet from the WEST end and 10 feet from the EAST end.

To tie this Claim to the Public Survey, begin at the SOUTHWEST corner, Section 30, Township 23 NORTH, Range 52 EAST, Mt. Diablo P.M., bear SOUTH 7,800 feet, and WEST 10,500 feet to the northeast corner of this Claim.

The location work consisted of making the map as provided in MRS 517.040. Dated August 19th, A.D., 19 87, and filed in duplicate.

RECORDED AT THE REQUEST OF
EXXON Minerals
BOOK 166 PAGE 218
'87 OCT 27 AIO 57
OFFICIAL RECORDS
EUREKA COUNTY, NEVADA
MINERAL RIGHTS RECORDER
FILE NO. 112987
FEE \$ 6.25

Mount Hope Mines, Inc.
65 West Red Oak Lane
White Plains, New York 10604

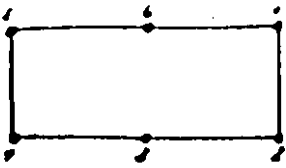
By: [Signature]
Its Agent
-Locator-

STATE OF Texas)
COUNTY OF Harris) SS.


Subscribed, sworn to and acknowledged before me this 14th day of August, 1987, by [Signature] as Agent for Mount Hope Mines, Inc.

My commission expires:
[Signature]
Notary Public

Notary Public in and for State of Texas
My Commission Expires January 11, 1991



These diagrams explain method of description of claim.



STATE OF NEVADA
 COUNTY OF _____)
 Filed for record this _____ day of _____
 19____, at _____ o'clock _____ P.
 Reception No. _____
 Recorder _____ Deputy _____
 112988

CERTIFICATE OF LOCATION - NEVADA

THE UNDERSIGNED, hereby certifies that Mount Hope Mines, Inc., by its Agent, the undersigned, does hereby locate the XMH #102 Lode Mining Claim on this 6th day of AUGUST, 1987, situated in the Mt. Hope Mining District, EURICA County, Nevada.

Said Claim is located in the NW + SW (Quarter) Section(s) 35, Township 23 NORTH, Range 51 EAST, Mt. Diablo P.M., and more particularly described as follows, to wit:

Beginning at the northeast corner post No. 1,

- Thence, 600 feet in a SOUTHERLY direction to Post No. 2,
- Thence, 750 feet in a WESTERLY direction to Post No. 3,
- Thence, 750 feet in a WESTERLY direction to Post No. 4,
- Thence, 600 feet in a NORTHERLY direction to Post No. 5,
- Thence, 750 feet in a EASTERLY direction to Post No. 6,
- Thence, 750 feet in a EASTERLY direction to Post No. 1,

the point of beginning and all posts being 4" x 4" x 5'.

The claim monument on which the Notice is posted lies approximately midway between the two sides and is 10 feet from the WEST end and 1,470 feet from the EAST end.

To tie this Claim to the Public Survey, begin at the SOUTHWEST corner, Section 30, Township 23 NORTH, Range 51 EAST, Mt. Diablo P.M., bear SOUTH, 7800 feet, and WEST, 7000 feet to the northeast corner of this Claim.

The location work consisted of making the map as provided in MRS 517.040. Dated August 19th, A.D., 1987, and filed in duplicate.

RECORDED AT THE REQUEST OF
 EX-202 - Mines, Inc.
 BOOK 166 PAGE 219
 '87 OCT 27 10:57
 OFFICIAL RECORDS
 EURICA COUNTY, NEVADA
 MIN. RECLAM. RECORDS
 FILE NO. 112988
 FEE \$ 6.25

Mount Hope Mines, Inc.
 65 West Red Oak Lane
 White Plains, New York 10604

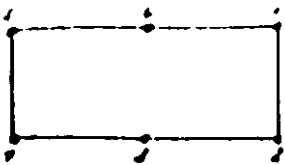
By: Arthur E. Hines
 Its Agent
 -Locator-

STATE OF Texas)
 COUNTY OF Harris) SS.

Subscribed, sworn to and acknowledged before me this 14th day of August, 1987, by Arthur E. Hines as Agent for Mount Hope Mines, Inc.

My commission expires: _____
JOHN DOUGLAS CAPLE
 Notary Public in and for State of Texas
 My Commission Expires January 11, 1991

John Douglas Caple
 Notary Public



These diagrams explain method of description of claim.



STATE OF NEVADA)
) SS. Fee \$ _____, No. _____
COUNTY OF _____)
Filed for record this _____ day of _____
19____, at _____ o'clock _____ P.
Reception No. _____
Recorder Deputy

CERTIFICATE OF LOCATION - NEVADA 112989

THE UNDERSIGNED, hereby certifies that Mount Hope Mines, Inc., by its Agent, the undersigned, does hereby locate the X 1114 # 103 Lode Mining Claim on this 6th day of AUGUST, 1987, situated in the MT. HOPE Mining District, EUREKA County, Nevada.

Said Claim is located in the SE, SW (Quarter) Section(s) 54.35, Township 23 NORTH, Range 51 EAST, Mt. Diablo P.M., and more particularly described as follows, to wit:

Beginning at the northeast corner post No. 1,

- Thence, 600 feet in a SOUTHERLY direction to Post No. 2,
- Thence, 750 feet in a WESTERLY direction to Post No. 3,
- Thence, 750 feet in a WESTERLY direction to Post No. 4,
- Thence, 600 feet in a NORTHERLY direction to Post No. 5,
- Thence, 750 feet in a EASTERLY direction to Post No. 6,
- Thence, 750 feet in a EASTERLY direction to Post No. 1,

the point of beginning and all posts being 4" x 4" x 5".

The claim monument on which the Notice is posted lies approximately midway between the two sides and is 1490 feet from the WEST end and 10 feet from the EAST end.

To tie this Claim to the Public Survey, begin at the SOUTHWEST corner, Section 30, Township 23 NORTH, Range 51 EAST, Mt. Diablo P.M., bear SOUTH, 8,400 feet, and WEST, 10,500 feet to the northeast corner of this Claim.

The location work consisted of making the map as provided in MRS 517.040. Dated AUGUST 19th, A.D., 1987, and filed in duplicate.

RECORDED AT THE REQUEST OF
Mount Hope Mines, Inc.
BOOK 166 PAGE 230

'87 OCT 27 AIO 57

OFFICIAL RECORDS
EUREKA COUNTY, NEVADA
M. H. RABALAULT, CLERK
FILE NO. 112989
FEE \$ 6.25

Mount Hope Mines, Inc.
65 West Red Oak Lane
White Plains, New York 10604

By: A. Howard E. Smith
Its Agent
-Locator-

STATE OF Texas)
) SS.
COUNTY OF Harris)

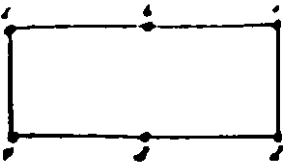
Subscribed, sworn to and acknowledged before me this 14th day of August, 1987, by Kingston C. Stensel as Agent for Mount Hope Mines, Inc.

Sue Caple
Notary Public

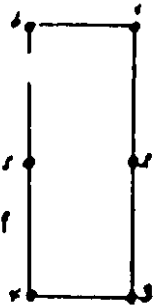
My commission expires:



SUE CAPLE
Notary Public in and for State of Texas
My Commission Expires January 11, 1991



These diagrams explain method of description of claim.



STATE OF NEVADA)
) SS. Fee \$ _____, No. _____
 COUNTY OF _____)
 Filed for record this _____ day of _____,
 19____, at _____ o'clock _____ H.
 Reception No. _____
 _____ Recorder _____ Deputy

CERTIFICATE OF LOCATION - NEVADA 112990

THE UNDERSIGNED, hereby certifies that Mount Hope Mines, Inc., by its Agent, the undersigned, does hereby locate the XMH #104 Lode Mining Claim on this 17th day of August, 1987, situated in the MT HOPE Mining District, EUREKA County, Nevada.

Said Claim is located in the SW (Quarter) Section(s) 35, Township 23 NORTH, Range 51 EAST, Mt. Diablo P.M., and more particularly described as follows, to wit:

Beginning at the northeast corner post No. 1,

- Thence, 600 feet in a SOUTHWEST direction to Post No. 2,
- Thence, 250 feet in a WESTERLY direction to Post No. 3,
- Thence, 250 feet in a WESTERLY direction to Post No. 4,
- Thence, 600 feet in a NORTHWEST direction to Post No. 5,
- Thence, 250 feet in a EASTERLY direction to Post No. 6,
- Thence, 250 feet in a EASTERLY direction to Post No. 1,

the point of beginning and all posts being 4" x 4" x ⁴/₈"

The claim monument on which the Notice is posted lies approximately midway between the two sides and is 10 feet from the WEST end and 1480 feet from the EAST end.

To tie this Claim to the Public Survey, begin at the Southwest corner, Section 30, Township 23 NORTH, Range 52 EAST, Mt. Diablo P.M., bear South, 8400 feet, and WEST, 900 feet to the northeast corner of this Claim.

The location work consisted of making the map as provided in MRS 517.040. Dated August 19th, A.D., 1987, and filed in duplicate.

RECORDED AT THE REQUEST OF
EXXON MINERALS

BOOK 166 PAGE 221

'87 OCT 27 AIO:57

OFFICIAL RECORDS
EUREKA COUNTY, NEVADA
M.I.N. REPAIRS
FILE NO. 112990
FEE \$ 6.25

Mount Hope Mines, Inc.
65 West Red Oak Lane
White Plains, New York 10604


By: Walter E. Dinal
Its Agent
-Locator-

STATE OF Texas)
COUNTY OF Harris) SS.

Subscribed, sworn to and acknowledged before me this 14th day of August, 1987, by Walter E. Dinal as Agent for Mount Hope Mines, Inc.

Anne Caples
Notary Public

My commission expires:



STATE OF NEVADA)
 COUNTY OF _____) SS. Fee \$ _____, No. _____
 Filed for record this _____ day of _____,
 19____, at _____ o'clock _____ P.
 Reception No. _____
 Recorder _____ Deputy _____

These diagrams explain method of description of claim.

CERTIFICATE OF LOCATION - NEVADA 112991

THE UNDERSIGNED, hereby certifies that Mount Hope Mines, Inc., by its Agent, the undersigned, does hereby locate the XVIIH "105" Lode Mining Claim on this 6th day of August, 1987, situated in the MT HOPE Mining District, EUREKA County, Nevada.

Said Claim is located in the SE. SW (Quarter) Section(s) 34, 35, Township 23 NORTH, Range 51 EAST, Mt. Diablo P.M., and more particularly described as follows, to wit:

Beginning at the northeast corner post No. 1,

- Thence, 600 feet in a SOUTHWESTLY direction to Post No. 2,
- Thence, 750 feet in a WESTERLY direction to Post No. 3,
- Thence, 750 feet in a WESTERLY direction to Post No. 4,
- Thence, 600 feet in a NORTHERLY direction to Post No. 5,
- Thence, 750 feet in a EASTERLY direction to Post No. 6,
- Thence, 750 feet in a EASTERLY direction to Post No. 1,

the point of beginning and all posts being 4" x 4" x ⁴/₅".

The claim monument on which the Notice is posted lies approximately midway between the two sides and is 1490 feet from the WEST end and 10 feet from the EAST end.

To tie this Claim to the Public Survey, begin at the SOUTHWEST corner, Section 30, Township 23 NORTH, Range 52 EAST, Mt. Diablo P.M., bear SOUTH, 9000 feet, and WEST, 19,500 feet to the northeast corner of this Claim.

The location work consisted of making the map as provided in MRS 517.040. Dated AUGUST 19th, A.D., 1987, and filed in duplicate.


RECORDED AT THE REQUEST OF
Exxon Minerals
 BOOK 166 PAGE 222
 '87 OCT 27 AM 0:57
 OFFICIAL RECORDS
 EUREKA COUNTY, NEVADA
 M.M. REBALETTI, CLERK
 FILE NO. 112991
 FEE \$ 6.25

Mount Hope Mines, Inc.
 65 West Red Oak Lane
 White Plains, New York 10604

By: Austin E. Smith
 Its Agent
 -Locator-

STATE OF Texas)
 COUNTY OF Harris) SS.

Subscribed, sworn to and acknowledged before me this 14th day of August, 1987, by Angela C. Jural as Agent for Mount Hope Mines, Inc.

My commission expires:


 Notary Public, in and for State of Texas
 My Commission Expires January 11, 1991

Sue Caple
 Notary Public

These diagrams explain method of description of claim.

STATE OF NEVADA)
 COUNTY OF _____) SS. Fee \$ _____ No. _____
 Filed for record this _____ day of _____, 19____, at _____ o'clock _____ P.
 Reception No. _____
 Recorder 112992 Deputy

CERTIFICATE OF LOCATION - NEVADA

THE UNDERSIGNED, hereby certifies that Mount Hope Mines, Inc., by its Agent, the undersigned, does hereby locate the XAMM #106 Lode Mining Claim on this 6th day of August, 1987, situated in the MT. HOPE Mining District, EUREKA County, Nevada.

Said Claim is located in the SW (Quarter) Section(s) 35, Township 23 NORTH, Range 51 EAST, Mt. Diablo P.M., and more particularly described as follows, to wit:

Beginning at the northeast corner post No. 1,

- Thence, 600 feet in a Southerly direction to Post No. 2,
- Thence, 750 feet in a WESTERLY direction to Post No. 3,
- Thence, 750 feet in a WESTERLY direction to Post No. 4,
- Thence, 600 feet in a NORTHERLY direction to Post No. 5,
- Thence, 750 feet in a EASTERLY direction to Post No. 6,
- Thence, 750 feet in a EASTERLY direction to Post No. 1,

the point of beginning and all posts being 4" x 4" x 5'.

The claim monument on which the Notice is posted lies approximately midway between the two sides and is 10 feet from the WEST end and 1490 feet from the EAST end.

To tie this Claim to the Public Survey, begin at the SOUTHWEST corner, Section 30, Township 23 NORTH, Range 52 EAST, Mt. Diablo P.M., bear SOUTH, 9000 feet, and WEST, 7000 feet to the northeast corner of this Claim.

The location work consisted of making the map as provided in MRS 517.040. Dated August 17th, A.D., 1987, and filed in duplicate.

RECORDED AT THE REQUEST OF
EXXOR Minerals
 BOOK 166 PAGE 223
 '87 OCT 27 AIO 57
 OFFICIAL RECORDS
 EUREKA COUNTY, NEVADA
 M.N. REGALERT, CLERK
 FILE NO. 112992
 FEE \$ 6.25


Mount Hope Mines, Inc.
65 West Red Oak Lane
White Plains, New York 10604


By: Samuel E. Smith
Its Agent
-Locator-

STATE OF Texas)
COUNTY OF Harris) SS.

Subscribed, sworn to and acknowledged before me this 14th day of August, 1987, by Justin C. Himsel as Agent for Mount Hope Mines, Inc.

Bue Caple
Notary Public

My commission expires:

 BUE CAPLE
 Notary Public in and for State of Texas
 My Commission Expires January 11, 1991



These diagrams explain method of description of claim.

STATE OF NEVADA

COUNTY OF _____

SS. Fee \$ _____, No. _____

Filed for record this _____ day of _____, 19____, at _____ o'clock _____ M.
Reception No. _____

Recorder _____ Deputy _____

112993

CERTIFICATE OF LOCATION - NEVADA

THE UNDERSIGNED, hereby certifies that Mount Hope Mines, Inc., by its Agent, the undersigned, does hereby locate the XMH #107 Lode Mining Claim on this 16th day of August, 1987, situated in the MT. HOPE Mining District, CLARK County, Nevada.

Said Claim is located in the SE (Quarter) Section(s) 34 Township 23 NORTH, Range 51 EAST, Mt. Diablo P.M., and more particularly described as follows, to wit:

Beginning at the northeast corner post No. 1,

- Thence, 600 feet in a SOUTHWESTLY direction to Post No. 2,
- Thence, 750 feet in a WESTERLY direction to Post No. 3,
- Thence, 750 feet in a WESTERLY direction to Post No. 4,
- Thence, 600 feet in a NORTHWESTLY direction to Post No. 5,
- Thence, 750 feet in a EASTERLY direction to Post No. 6,
- Thence, 750 feet in a EASTERLY direction to Post No. 1,

the point of beginning and all posts being 4' x 4' x 4 5'.

The claim monument on which the Notice is posted lies approximately midway between the two sides and is 10 feet from the EAST end and 1,450 feet from the WEST end.

To tie this Claim to the Public Survey, begin at the SOUTHWEST corner, Section 30, Township 23 NORTH, Range 52 EAST, Mt. Diablo P.M., bear SOUTH, 9,600 feet, and WEST, 10,500 feet to the northeast corner of this Claim.

The location work consisted of making the map as provided in MRS 517.040. Dated August 19th, A.D., 1987, and filed in duplicate.

Mount Hope Mines, Inc.
65 West Red Oak Lane
White Plains, New York 10604

By: Shirley E. Daniel
Its Agent
-Locator-

RECORDED AT THE REQUEST OF
EXXON MINERALS
BOOK 166 PAGE 224

'87 OCT 27 AM 5:17

OFFICE RECORDS
EUREKA COUNTY, NEVADA
M.M. REBELETTI, RECORDER
FILE NO. 112993
FEE \$ 6.25

STATE OF Texas)
COUNTY OF Harris) SS.

Subscribed, sworn to and acknowledged before me this 14th day of August, 1987, by Shirley E. Daniel as Agent for Mount Hope Mines, Inc.

Sue Caple
Notary Public

My commission expires:

SUE CAPLE
Notary Public, Harris County, Texas
My Commission Expires January 11, 1991

These diagrams explain method of description of claim.

STATE OF NEVADA)
) SS. Fee \$ _____, No. _____
) COUNTY OF _____)
) Filed for record this _____ day of _____,
) 19____, at _____ o'clock _____ H.
) Reception No. _____
) _____ Recorder _____ Deputy

CERTIFICATE OF LOCATION - NEVADA **112994**

THE UNDERSIGNED, hereby certifies that Mount Hope Mines, Inc., by its Agent, the undersigned, does hereby locate the X.M.H. #108 Lode Mining Claim on this 6th day of August, 1987, situated in the MT HOPE Mining District, GIKERA County, Nevada.

Said Claim is located in the SW (Quarter) Section(s) 35, Township 23 NORTH, Range 51 EAST, Mt. Diablo P.M., and more particularly described as follows, to wit:

Beginning at the northeast corner post No. 1,

- Thence, 600 feet in a SOUTHWESTLY direction to Post No. 2,
- Thence, 750 feet in a WESTERLY direction to Post No. 3,
- Thence, 750 feet in a WESTERLY direction to Post No. 4,
- Thence, 600 feet in a WESTERLY direction to Post No. 5,
- Thence, 750 feet in a EASTERLY direction to Post No. 6,
- Thence, 750 feet in a EASTERLY direction to Post No. 1,

the point of beginning and all posts being 4" x 4" x ⁴/₅".

The claim monument on which the Notice is posted lies approximately midway between the two sides and is 10 feet from the WEST end and 1490 feet from the EAST end.

To tie this Claim to the Public Survey, begin at the SOUTHWEST corner, Section 30, Township 23 NORTH, Range 51 EAST, Mt. Diablo P.M., bear South, 9600 feet, and WEST, 7000 feet to the northeast corner of this Claim.

The location work consisted of making the map as provided in MRS 517.040. Dated August 19th, A.D., 1987, and filed in duplicate.

RECORDED AT THE REQUEST OF
EXXON Minerals
BOOK 166, PAGE 225
'87 OCT 27 AM 57
OFFICIAL RECORDS
ESSEX COUNTY, NEVADA
MIN. REC. CLERK/RECORDER
FILE NO. 6-35 **112994**
FEE \$ 6.35

Mount Hope Mines, Inc.
65 West Red Oak Lane
White Plains, New York 10604

By: Christopher C. Hunsal
Its Agent
-Locator-

STATE OF Texas)
) SS.
COUNTY OF Harris)

Subscribed, sworn to and acknowledged before me this 14th day of August, 1987, by Christopher C. Hunsal as Agent for Mount Hope Mines, Inc.

Sue Caple
Notary Public

My commission expires:



Notary Public in and for State of Texas
My Commission Expires January 11, 1991

These diagrams explain method of description of claim.

COUNTY OF _____)

SS. Fee \$ _____, No. _____

Filed for record this _____ day of _____, 19____, at _____ o'clock _____ M.
Reception No. _____

Recorder _____

Deputy _____

112995

CERTIFICATE OF LOCATION - NEVADA

THE UNDERSIGNED, hereby certifies that Mount Hope Mines, Inc., by its Agent, the undersigned, does hereby locate the XMH #109 Lode Mining Claim on this 6th day of August, 1987, situated in the MT. HOPE Mining District, EUREKA County, Nevada.

Said Claim is located in the NE NW (Quarter) Section(s) 34 35, Township 23 NORTH, Range 51 EAST, Mt. Diablo P.M., and more particularly described as follows, to wit:

Beginning at the northeast corner post No. 1,

- Thence, 600 feet in a Southerly direction to Post No. 2,
- Thence, 250 feet in a Westerly direction to Post No. 3,
- Thence, 750 feet in a Westerly direction to Post No. 4,
- Thence, 600 feet in a Northerly direction to Post No. 5,
- Thence, 250 feet in a Easterly direction to Post No. 6,
- Thence, 750 feet in a Easterly direction to Post No. 1,

the point of beginning and all posts being 4" x 4" x 4 8".

The claim monument on which the Notice is posted lies approximately midway between the two sides and is 10 feet from the EAST end and 1,450 feet from the WEST end.

To tie this Claim to the Public Survey, begin at the Southwest corner, Section 30, Township 23 NORTH, Range 52 EAST, Mt. Diablo P.M., bear South, 10200 feet, and West, 10500 feet to the northeast corner of this Claim.

The location work consisted of making the map as provided in MRS 517.040. Dated August 19th, A.D., 1987, and filed in duplicate.

RECORDED AT THE REQUEST OF
EUREKA MINERS
BOOK 166 PAGE 226

'87 OCT 27 AM 57

OFFICIAL RECORDS
EUREKA COUNTY, NEVADA
MIN. RE-ALERT RECORDER
FILE NO. 112995
FEE \$ 6.25

Mount Hope Mines, Inc.
65 West Red Oak Lane
White Plains, New York 10604

By: [Signature]
Its Agent
-Locator-

STATE OF Texas)
COUNTY OF Harris) SS.

Subscribed, sworn to and acknowledged before me this 14th day of August, 1987, by Dwight C. Doral as Agent for Mount Hope Mines, Inc.

[Signature]
Notary Public

My Commission Expires:



SUE CAPLE

Notary Public in and for State of Texas
My Commission Expires January 11, 1991

These diagrams explain method of description of claim.

STATE OF NEVADA)
COUNTY OF _____) SS. Fee \$ _____, No. _____
Filed for record this _____ day of _____, 19____, at _____ o'clock _____ H.
Reception No. _____
Recorder _____ Deputy _____
112996

CERTIFICATE OF LOCATION - NEVADA

THE UNDERSIGNED, hereby certifies that Mount Hope Mines, Inc., by its Agent, the undersigned, does hereby locate the X.M.H. #110 Lode Mining Claim on this 6th day of August, 1987, situated in the MT HOPE Mining District, CLARK County, Nevada.

Said Claim is located in the SW NE (Quarter) Section(s) 35, Township 22 & 23 NORTH, Range 51 EAST, Mt. Diablo P.M., and more particularly described as follows, to wit:

Beginning at the northeast corner post No. 1,

- Thence, 600 feet in a SOUTHERLY direction to Post No. 2,
- Thence, 750 feet in a WESTERLY direction to Post No. 3,
- Thence, 750 feet in a WESTERLY direction to Post No. 4,
- Thence, 600 feet in a NORTHERLY direction to Post No. 5,
- Thence, 750 feet in a EASTERLY direction to Post No. 6,
- Thence, 750 feet in a EASTERLY direction to Post No. 1,

the point of beginning and all posts being 4" x 4" x 1/2".

The claim monument on which the Notice is posted lies approximately midway between the two sides and is 10 feet from the WEST end and 1490 feet from the EAST end.

To tie this Claim to the Public Survey, begin at the SOUTHWEST corner, Section 30, Township 23 NORTH, Range 52 EAST, Mt. Diablo P.M., bear SOUTH, 13200 feet, and WEST, 9000 feet to the northeast corner of this Claim.

The location work consisted of making the map as provided in MRS 517.040. Dated August 19th, A.D., 1987, and filed in duplicate.

RECORDED AT THE REQUEST OF
EX 800 Mines, Inc.
BOOK 166 PAGE 227
'87 OCT 27 AM 10:57
OFFICIAL RECORDS
CLARK COUNTY, NEVADA
M.N. REC'D AT RECORDER
FILE NO. 112996
FEE \$ 6.25


Mount Hope Mines, Inc.
65 West Red Oak Lane
White Plains, New York 10604

By: Winstan C. Hinsel
Its Agent
-Locator-

STATE OF Texas)
COUNTY OF Harris) SS.

Subscribed, sworn to and acknowledged before me this 14th day of August, 1987, by Winstan C. Hinsel as Agent for Mount Hope Mines, Inc.

Sue Caple
Notary Public

My commission expires:

Notary Public in and for State of Texas
My Commission Expires January 11, 1991

These diagrams explain method of description of claim.

COUNTY OF _____)

SS. Fees _____, No. _____

Filed for record this _____ day of _____, 19____, at _____ o'clock _____ H. Reception No. _____

Recorder

Deputy

112997

CERTIFICATE OF LOCATION - NEVADA

THE UNDERSIGNED, hereby certifies that Mount Hope Mines, Inc., by its Agent, the undersigned, does hereby locate the XMH #167 Lode Mining Claim on this 7th day of August, 1987, situated in the Mt. Hope Mining District, Clark County, Nevada.

Said Claim is located in the NW NE SW SE (Quarter) Section(s) 35, Township 23 NORTH, Range 51 EAST, Mt. Diablo P.M., and more particularly described as follows, to wit:

Beginning at the northeast corner post No. 1,

- Thence, 600 feet in a SOUTHWESTLY direction to Post No. 2,
- Thence, 750 feet in a WESTERLY direction to Post No. 3,
- Thence, 750 feet in a NORTHWESTLY direction to Post No. 4,
- Thence, 600 feet in a NORTHEASTLY direction to Post No. 5,
- Thence, 750 feet in a EASTERLY direction to Post No. 6,
- Thence, 750 feet in a EASTERLY direction to Post No. 1,

the point of beginning and all posts being 4" x 4" x 4/₅".

The claim monument on which the Notice is posted lies approximately midway between the two sides and is 10 feet from the EAST end and 1490 feet from the WEST end.

To tie this Claim to the Public Survey, begin at the SOUTHWEST corner, Section 30, Township 23 NORTH, Range 52 EAST, Mt. Diablo P.M., bear South, 7800 feet, and West, 7500 feet to the northeast corner of this Claim.

The location work consisted of making the map as provided in MRS 517.040. Dated August 19th, A.D., 1987, and filed in duplicate.

Mount Hope Mines, Inc.
65 West Red Oak Lane
White Plains, New York 10604

By: Jonathan C. Smith
Its Agent
-Locator-

RECORDED AT THE REQUEST OF
EXXCO Minerals
BOOK 166 PAGE 228
'87 OCT 27 10:57
OFFICIAL RECORDS
CLERK COUNTY CLERK NEVADA
H.M. FEALES, RECORDER
FILE NO. 112997
FEE \$ 6.25

STATE OF Texas)
COUNTY OF Harris) SS.

Subscribed, sworn to and acknowledged before me this 14th day of August, 1987, by Jonathan C. Smith as Agent for Mount Hope Mines, Inc.

Sue Caple
Notary Public

My commission expires:



SUE CAPLE
Notary Public in and for State of Texas
My Commission Expires January 11, 1991



These diagrams explain method of description of claim.

COUNTY OF _____)
 Filed for record this _____ day of _____
 19____, at _____ o'clock _____ M.
 Reception No. _____
 Recorder _____ Deputy _____

CERTIFICATE OF LOCATION - NEVADA 112998

THE UNDERSIGNED, hereby certifies that Mount Hope Mines, Inc., by its Agent, the undersigned, does hereby locate the XMH #168 Lode Mining Claim on this 7th day of August, 1987, situated in the MT. HOPE Mining District, ELIABA County, Nevada.

Said Claim is located in the NW 1/4 SE (Quarter) Section(s) 35, Township 23 NORTH, Range 51 EAST, Mt. Diablo P.M., and more particularly described as follows, to wit:

Beginning at the northeast corner post No. 1,

- Thence, 600 feet in a SOUTHWESTLY direction to Post No. 2,
- Thence, 750 feet in a WESTERLY direction to Post No. 3,
- Thence, 750 feet in a WESTERLY direction to Post No. 4,
- Thence, 600 feet in a NORTHWESTLY direction to Post No. 5,
- Thence, 750 feet in a EASTERLY direction to Post No. 6,
- Thence, 750 feet in a EASTERLY direction to Post No. 1,

the point of beginning and all posts being 4" x 4" x ⁴/₅".

The claim monument on which the Notice is posted lies approximately midway between the two sides and is 10 feet from the WEST end and 1490 feet from the EAST end.

To tie this Claim to the Public Survey, begin at the SOUTHWEST corner, Section 30, Township 23 NORTH, Range 52 EAST, Mt. Diablo P.M., bear SOUTH, 7,800 feet, and WEST, 6,000 feet to the northeast corner of this Claim.

The location work consisted of making the map as provided in NRS 517.040. Dated August 19th, A.D., 1987, and filed in duplicate.

RECORDED AT THE REQUEST OF
EXXON Minerals
 BOOK 166 PAGE 229
 '87 OCT 27 AM 05:57
 OFFICIAL RECORDS
 EUREKA COUNTY, NEVADA
 M.I.N. RE-SALE & I. RECORDER
 FILE NO. 112998
 FEE \$ 6.25

Mount Hope Mines, Inc.
 65 West Red Oak Lane
 White Plains, New York 10604


By: Arrested G. Lind
 Its Agent
 -Locator-

STATE OF Texas)
 COUNTY OF Harris) SS.

Subscribed, sworn to and acknowledged before me this 14th day of August, 1987, by Arrested G. Lind as Agent for Mount Hope Mines, Inc.

Sue Caple
 Notary Public

My commission expires:



SUE CAPLE

Notary Public in and for State of Texas
 My Commission Expires January 11, 1991

These diagrams explain method of description of claim.

COUNTY OF _____

Filed for record this _____ day of _____, 19____, at _____ o'clock _____ M. Reception No. _____

Recorder

Deputy

112999

CERTIFICATE OF LOCATION - NEVADA

THE UNDERSIGNED, hereby certifies that Mount Hope Mines, Inc., by its Agent, the undersigned, does hereby locate the XAH #16-9 Lode Mining Claim on this 7th day of August, 1987, situated in the MT. HOPE Mining District, EUCLATA County, Nevada.

Said Claim is located in the SW + SE (Quarter) Section(s) 35, Township 23 NORTH, Range 51 EAST, Mt. Diablo P.M., and more particularly described as follows, to wit:

Beginning at the northeast corner post No. 1,

- Thence, 600 feet in a SOUTHWESTLY direction to Post No. 2,
- Thence, 250 feet in a WESTERLY direction to Post No. 3,
- Thence, 250 feet in a WESTERLY direction to Post No. 4,
- Thence, 600 feet in a NORTHWESTLY direction to Post No. 5,
- Thence, 250 feet in a WESTERLY direction to Post No. 6,
- Thence, 250 feet in a EASTERLY direction to Post No. 1,

the point of beginning and all posts being 4" x 4" x 5".

The claim monument on which the Notice is posted lies approximately midway between the two sides and is 10 feet from the EAST end and 1450 feet from the WEST end.

To tie this Claim to the Public Survey, begin at the SOUTHWEST corner, Section 30, Township 23 NORTH, Range 52 EAST, Mt. Diablo P.M., bear SOUTH, 8400 feet, and WEST, 7500 feet to the northeast corner of this Claim.

The location work consisted of making the map as provided in MRS 517.040. Dated AUGUST 19th, A.D., 1987, and filed in duplicate.

RECORDED AT THE REQUEST OF
EXXON Minerals
BOOK 166 PAGE 330
'87 OCT 27 AIO 57
OFFICIAL RECORDS
EUCLATA COUNTY, NEVADA
M.M. REG. ALIAS # 112999
FILE NO. 6723
FEE \$

Mount Hope Mines, Inc.
65 West Red Oak Lane
White Plains, New York 10604

By: Winston C. Simul
Its Agent
-Locator-

STATE OF Texas)
COUNTY OF Harris) SS.

Subscribed, sworn to and acknowledged before me this 14th day of August, 1987, by Winston C. Simul as Agent for Mount Hope Mines, Inc.


Sue Caple
Notary Public

My commission expires:



Notary Public in and for the State of Texas
My Commission Expires January 11, 1991

These diagrams explain method of description of claim.



STATE OF NEVADA)
)
) COUNTY OF _____)
)
) Filed for record this _____ day of _____)
) 19____, at _____ o'clock _____ H.)
) Reception No. _____)
) _____ Recorder _____ Deputy

113000

CERTIFICATE OF LOCATION - NEVADA

THE UNDERSIGNED, hereby certifies that Mount Hope Mines, Inc., by its Agent, the undersigned, does hereby locate the XMH #170 Lode Mining Claim on this 17th day of August, 1987, situated in the Mt Hope Mining District, ELIABA County, Nevada.

Said Claim is located in the SE (Quarter) Section(s) 35, Township 23 NORTH, Range 51 EAST, Mt. Diablo P.M., and more particularly described as follows, to wit:

Beginning at the northeast corner post No. 1,

- Thence, 600 feet in a SOUTHWESTLY direction to Post No. 2,
- Thence, 750 feet in a WESTERLY direction to Post No. 3,
- Thence, 750 feet in a WESTERLY direction to Post No. 4,
- Thence, 600 feet in a NORTHERLY direction to Post No. 5,
- Thence, 750 feet in a EASTERLY direction to Post No. 6,
- Thence, 750 feet in a EASTERLY direction to Post No. 1,

the point of beginning and all posts being 4" x 4" x 1/8".

The claim monument on which the Notice is posted lies approximately midway between the two sides and is 10 feet from the WEST end and 1490 feet from the EAST end.

To tie this Claim to the Public Survey, begin at the SOUTHWEST corner, Section 30, Township 23 NORTH, Range 52 EAST, Mt. Diablo P.M., bear South, 8400 feet, and WEST, 600 feet to the northeast corner of this Claim.

The location work consisted of making the map as provided in MRS 517.040. Dated August 1987, A.D., 1987, and filed in duplicate.

RECORDED AT THE REQUEST OF
EXXON MINERALS
BOOK 166 PAGE 231
*87 OCT 27 AM 057
OFFICIAL RECORDS
CLERK COUNTY NEVADA
M.M. REAGAN, CLERK
FILE NO. 113000
FEE \$ 6.25

Mount Hope Mines, Inc.
65 West Red Oak Lane
White Plains, New York 10604

By: Amstel E. Vernal
Its Agent
-Locator-

STATE OF Texas)
)
) COUNTY OF Harris) SS.

Subscribed, sworn to and acknowledged before me this 14th day of August, 1987, by Amstel E. Vernal as Agent for Mount Hope Mines, Inc.

Ann Caple
Notary Public

My commission expires:

Notary Public for State of Texas
My Commission Expires January 11, 1991

These diagrams explain method of description of claim.

Filed for record this _____ day of _____, 19____, at _____ o'clock _____ P.M.
Reception No. _____
Recorder _____ Deputy _____

CERTIFICATE OF LOCATION - NEVADA 113001

THE UNDERSIGNED, hereby certifies that Mount Hope Mines, Inc., by its Agent, the undersigned, does hereby locate the XMH #171 Lode Mining Claim on this 7th day of August, 1987, situated in the MT. HOPE Mining District, ELIOT County, Nevada.

Said Claim is located in the SW 1/4 SE (Quarter) Section(s) 35 Township 23 NORTH, Range 51 EAST, Mt. Diablo P.M., and more particularly described as follows, to wit:

Beginning at the northeast corner post No. 1,

- Thence, 600 feet in a SOUTHWEST direction to Post No. 2,
- Thence, 750 feet in a WEST direction to Post No. 3,
- Thence, 750 feet in a WEST direction to Post No. 4,
- Thence, 600 feet in a NORTHWEST direction to Post No. 5,
- Thence, 250 feet in a EAST direction to Post No. 6,
- Thence, 750 feet in a EAST direction to Post No. 1,

the point of beginning and all posts being 4" x 4" x 4/8.

The claim monument on which the Notice is posted lies approximately midway between the two sides and is 10 feet from the EAST end and 1,490 feet from the WEST end.

To tie this Claim to the Public Survey, begin at the SOUTHWEST corner, Section 30, Township 23 NORTH, Range 51 EAST Mt. Diablo P.M., bear SOUTH, 9000 feet, and WEST, 7500 feet to the northeast corner of this Claim.

The location work consisted of making the map as provided in MRS 517.040. Dated AUGUST 19th, A.D., 1987, and filed in duplicate.

Mount Hope Mines, Inc.
65 West Red Oak Lane
White Plains, New York 10604

By: Jonathan C. Daniel
Its Agent
-Locator-

STATE OF Texas)
COUNTY OF Harris) SS.

Subscribed, sworn to and acknowledged before me this 14th day of August, 1987, by Jonathan C. Daniel as Agent for Mount Hope Mines, Inc.

Sue Caple
Notary Public

My Commission Expires: SUE CAPLE
Notary Public in and for State of Texas
My Commission Expires January 11, 1991

RECORDED AT THE REQUEST OF
EXXON MINERALS
BOOK 166 PAGE 232
'87 OCT 27 AM 58
OFFICIAL RECORDS
SHERIFF COUNTY CLERK
M.M. REELEY, CLERK
FILE NO. 113001
FEE \$ 6.25

These diagrams explain method of description of claim.

STATE OF NEVADA

COUNTY OF _____

SS. Fee \$ _____, No. _____

Filed for record this _____ day of _____, 19____, at _____ o'clock _____ M.
Reception No. _____

Recorder

Deputy

CERTIFICATE OF LOCATION - NEVADA 113002

THE UNDERSIGNED, hereby certifies that Mount Hope Mines, Inc., by its Agent, the undersigned, does hereby locate the XMH #172 Lode Mining Claim on this 7th day of August, 1987, situated in the Mt Hope Mining District, EUREKA County, Nevada.

Said Claim is located in the SE (Quarter) Section(s) 35, Township 23 NORTH, Range 51 EAST, Mt. Diablo P.M., and more particularly described as follows, to wit:

Beginning at the northeast corner post No. 1,

- Thence, 600 feet in a SOUTHWESTLY direction to Post No. 2,
- Thence, 750 feet in a WESTERLY direction to Post No. 3,
- Thence, 750 feet in a WESTERLY direction to Post No. 4,
- Thence, 600 feet in a NORTHERLY direction to Post No. 5,
- Thence, 750 feet in a EASTERLY direction to Post No. 6,
- Thence, 750 feet in a EASTERLY direction to Post No. 1,

the point of beginning and all posts being 4" x 4" x ⁴/₈".

The claim monument on which the Notice is posted lies approximately midway between the two sides and is 10 feet from the WEST end and 1,490 feet from the EAST end.

To tie this Claim to the Public Survey, begin at the SOUTHWEST corner, Section 30, Township 23 NORTH, Range 51 EAST, Mt. Diablo P.M., bear South, 9,000 feet, and WEST, 6,000 feet to the northeast corner of this Claim.

The location work consisted of making the map as provided in MRS 517.040. Dated AUGUST 19th, A.D., 1987, and filed in duplicate.

RECORDED AT THE REQUEST OF
EXXON Minerals
BOOK 166 PAGE 233

'87 OCT 27 AM 58

OFFICIAL RECORD
EUREKA COUNTY, NEVADA
MINERAL RECALL RECORDER
FILE NO. 113002
FEE \$ 6.25

Mount Hope Mines, Inc.
65 West Red Oak Lane
White Plains, New York 10604

By: Jonathan C. Jindal
Its Agent
-Locator-

STATE OF Texas)
COUNTY OF Harris) SS.

Subscribed, sworn to and acknowledged before me this 14th day of August, 1987, by Jonathan C. Jindal as Agent for Mount Hope Mines, Inc.

Aue Caple
Notary Public

My commission expires:



Notary Public in and for State of Texas
My Commission Expires January 11, 1991

These diagrams explain method of description of claim.

Filed for record this _____ day of _____, 19____, at _____ o'clock _____ P.M.
Reception No. _____

Recorder _____ Deputy _____

CERTIFICATE OF LOCATION - NEVADA 113003

THE UNDERSIGNED, hereby certifies that Mount Hope Mines, Inc., by its Agent, the undersigned, does hereby locate the X 114 173 Lode Mining Claim on this 7th day of August, 1987, situated in the MT HOPE Mining District, CLARK County, Nevada.

Said Claim is located in the S 1/4 + SE (Quarter) Section(s) 35, Township 23 NORTH, Range 51 EAST, Mt. Diablo P.M., and more particularly described as follows, to wit:

Beginning at the northeast corner post No. 1,

- Thence, 600 feet in a SOUTHERLY direction to Post No. 2,
- Thence, 750 feet in a SOUTHERLY direction to Post No. 3,
- Thence, 750 feet in a WESTERLY direction to Post No. 4,
- Thence, 600 feet in a NORTHERLY direction to Post No. 5,
- Thence, 750 feet in a EASTERLY direction to Post No. 6,
- Thence, 750 feet in a EASTERLY direction to Post No. 1,

the point of beginning and all posts being 4" x 4" x 1/2".

The claim monument on which the Notice is posted lies approximately midway between the two sides and is 10 feet from the EAST end and 1450 feet from the WEST end.

To tie this Claim to the Public Survey, begin at the SOUTHWEST corner, Section 30, Township 23 NORTH, Range 52 EAST, Mt. Diablo P.M., bear South, 9600 feet, and WEST, 7500 feet to the northeast corner of this Claim.

The location work consisted of making the map as provided in MRS 517.040. Dated August 19th, A.D., 1987, and filed in duplicate.

RECORDED AT THE REQUEST OF
EXXON MOBIL
BOOK 166 PAGE 234

'87 OCT 27 AM 5:58

OFFICIAL RECORDS
CLERK
CLARK COUNTY, NEVADA
M.M. REEVE, RECORDER
FILE NO. 113003
FEE \$ 6.35

Mount Hope Mines, Inc.
65 West Red Oak Lane
White Plains, New York 10604

By: Shirley C. Daniel
Its Agent
Locator-


STATE OF Texas)
COUNTY OF Harris) SS.

Subscribed, sworn to and acknowledged before me this 14th day of August, 1987, by Shirley C. Daniel as Agent for Mount Hope Mines, Inc.

Sue Caple
Notary Public

My commission expires:

SUE CAPLE
Notary Public and for State of Texas
My Commission Expires January 11, 1991



UNIT OF _____)
 SS. Fee \$ _____, No. _____
 Filed for record this _____ day of _____,
 19____, at _____ o'clock _____ P.
 Reception No. _____
 Recorder _____ Deputy _____

CERTIFICATE OF LOCATION - NEVADA 113004

THE UNDERSIGNED, hereby certifies that Mount Hope Mines, Inc., by its Agent, the undersigned, does hereby locate the XMH #174 Lode Mining Claim on this 7th day of August, 1987, situated in the MT. HOPE Mining District, EUREKA County, Nevada.

Said Claim is located in the SE (Quarter) Section(s) 35, Township 23 NORTH, Range 51 EAST, Mt. Diablo P.M., and more particularly described as follows, to wit:

Beginning at the northeast corner post No. 1,

- Thence, 600 feet in a SOUTHERLY direction to Post No. 2,
- Thence, 750 feet in a WESTERLY direction to Post No. 3,
- Thence, 750 feet in a WESTERLY direction to Post No. 4,
- Thence, 600 feet in a NORTHERLY direction to Post No. 5,
- Thence, 750 feet in a EASTERLY direction to Post No. 6,
- Thence, 750 feet in a EASTERLY direction to Post No. 1,

the point of beginning and all posts being 4" x 4" x ^{1/2}5'.

The claim monument on which the Notice is posted lies approximately midway between the two sides and is 10 feet from the WEST end and 14 1/2 feet from the EAST end.

To tie this Claim to the Public Survey, begin at the SOUTHWEST corner, Section 30, Township 23 NORTH, Range 51 EAST, Mt. Diablo P.M., bear SOUTH, 9600 feet, and WEST, 6000 feet to the northeast corner of this Claim.

The location work consisted of making the map as provided in MRS 517.040. Dated August 19th, A.D., 1987, and filed in duplicate.

RECORDED AT THE REQUEST OF
EXXON MINERALS
 BOOK 166 PAGE 235
 '87 OCT 27 AIO 58
 OFFICIAL RECORD
 EUREKA COUNTY, NEVADA
 M.M. REBELEA, RECORDER
 FILE NO. 113004
 FEE \$ 6.25

Mount Hope Mines, Inc.
 65 West Red Oak Lane
 White Plains, New York 10604

By: Walter E. Daniel
 Its Agent
 -Locator-

STATE OF Texas)
 COUNTY OF Harris) SS.

Subscribed, sworn to and acknowledged before me this 14th day of August, 1987, by Walter E. Daniel as Agent for Mount Hope Mines, Inc.

Sue Caple
 Notary Public

My commission expires:
SUE CAPLE
 Notary Public in and for State of Texas
 My Commission Expires January 11, 1991

These diagrams explain method of description of claim.

Filed for record this _____ day of _____, 19____, at _____ o'clock _____ H. Reception No. _____ Recorder _____ Deputy _____

CERTIFICATE OF LOCATION - NEVADA 113005

THE UNDERSIGNED, hereby certifies that Mount Hope Mines, Inc., by its Agent, the undersigned, does hereby locate the XMH #175 Lode Mining Claim on this 7th day of August, 1987, situated in the MT. HOPE Mining District, ELIKA County, Nevada.

Said Claim is located in the SW SE (Quarter) Section(s) 35 Township 23 NORTH, Range 51 EAST, Mt. Diablo P.M., and more particularly described as follows, to wit:

Beginning at the northeast corner post No. 1,

- Thence, 600 feet in a SOUTHWESTLY direction to Post No. 2,
- Thence, 750 feet in a WESTERLY direction to Post No. 3,
- Thence, 750 feet in a WESTERLY direction to Post No. 4,
- Thence, 600 feet in a NORTHWESTLY direction to Post No. 5,
- Thence, 750 feet in a EASTERLY direction to Post No. 6,
- Thence, 750 feet in a EASTERLY direction to Post No. 1,

the point of beginning and all posts being 4" x 4" x 5.

The claim monument on which the Notice is posted lies approximately midway between the two sides and is 10 feet from the EAST end and 1490 feet from the WEST end.

To tie this Claim to the Public Survey, begin at the SOUTHWEST corner, Section 30, Township 23 NORTH Range 51 EAST, Mt. Diablo P.M., bear SOUTH, 10,200 feet, and WEST, 7,500 feet to the northeast corner of this claim.

The location work consisted of making the map as provided in MRS 517.040. Dated August 19th, A.D., 1987, and filed in duplicate.

RECORDED AT THE REQUEST OF
EXXON MINERALS
BOOK 166 PAGE 236

'87 OCT 27 AM 5:58

OFFICIAL RECORDS
ELIKA COUNTY, NEVADA
MIR. REBALTA, RECORDER
FILE NO. 113005
FEE \$ 2.25

Mount Hope Mines, Inc.
65 West Red Oak Lane
White Plains, New York 10604

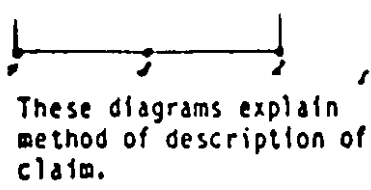
By: Amstar C. Daniel
Its Agent
-Locator-

STATE OF Texas)
COUNTY OF Harris) SS.

Subscribed, sworn to and acknowledged before me this 14th day of August, 1987, by Amstar C. Daniel as Agent for Mount Hope Mines, Inc.

My commission expires:


Steve Caple
Notary Public



These diagrams explain method of description of claim.

Fee \$ _____, No. _____
 COUNTY OF _____
 Filed for record this _____ day of _____, 19____, at _____ o'clock _____ P.
 Reception No. _____
 Recorder _____ Deputy _____

113006
 CERTIFICATE OF LOCATION - NEVADA

THE UNDERSIGNED, hereby certifies that Mount Hope Mines, Inc., by its Agent, the undersigned, does hereby locate the XMH # 176 Lode Mining Claim on this 7th day of August, 1987, situated in the MT HOPE Mining District, EUREKA County, Nevada.

Said Claim is located in the SE (Quarter) Section(s) 35
NE 2
 Township 22 & 23 NORTH, Range 51 EAST, Mt. Diablo P.M., and more particularly described as follows, to wit:

Beginning at the northeast corner post No. 1,

- Thence, 600 feet in a SOUTHERLY direction to Post No. 2,
- Thence, 750 feet in a WESTERLY direction to Post No. 3,
- Thence, 750 feet in a WESTERLY direction to Post No. 4,
- Thence, 600 feet in a NORTHERLY direction to Post No. 5,
- Thence, 750 feet in a EASTERLY direction to Post No. 6,
- Thence, 750 feet in a EASTERLY direction to Post No. 1,

the point of beginning and all posts being 4" x 4" x 5".

The claim monument on which the Notice is posted lies approximately midway between the two sides and is 10 feet from the WEST end and 1490 feet from the EAST end.

To tie this Claim to the Public Survey, begin at the SOUTHWEST corner, Section 30, Township 23 NORTH, Range 52 EAST, Mt. Diablo P.M., bear SOUTH, 13,200 feet, and WEST, 6,000 feet to the northeast corner of this Claim.

The location work consisted of making the map as provided in MRS 517.040. Dated August 19th, A.D., 1987, and filed in duplicate.

Mount Hope Mines, Inc.
 65 West Red Oak Lane
 White Plains, New York 10604

RECORDED AT THE REQUEST OF
Exxon Minerals
 BOOK 166 PAGE 237
 '87 OCT 27 AM 58
 OFFICIAL RECORDS
 EUREKA COUNTY, NEVADA
 M.I.N. REPAIRS & LOCATOR
 FILE NO. 113006
 FEE \$ 6.25

By: Jonathan C. Jansal
 Its Agent
 -Locator-

STATE OF Texas)
 COUNTY OF Harris) SS.

Subscribed, sworn to and acknowledged before me this 14th day of August, 1987, by Jonathan C. Jansal as Agent for Mount Hope Mines, Inc.

Sue Caple
 Notary Public

My commission expires:

 Notary Public for State of Texas
 My Commission Expires January 11, 1991

These diagrams explain method of description of claim.

COUNTY OF _____) SS. Fee \$ _____, No. _____
Filed for record this _____ day of _____, 19____, at _____ o'clock _____ H.
Reception No. _____
Recorder 113007 Deputy _____

CERTIFICATE OF LOCATION - NEVADA

THE UNDERSIGNED, hereby certifies that Mount Hope Mines, Inc., by its Agent, the undersigned, does hereby locate the XMH 177 Lode Mining Claim on this 17 day of AUGUST, 1987, situated in the ALT HOPE Mining District, EUREKA County, Nevada.

Said Claim is located in the NW 1/4 NE (Quarter) Section(s) 2, Township 22 NORTH, Range 51 EAST, Mt. Diablo P.M., and more particularly described as follows, to wit:

Beginning at the northeast corner post No. 1,

- Thence, 600 feet in a SOUTHWESTLY direction to Post No. 2,
- Thence, 750 feet in a WESTERLY direction to Post No. 3,
- Thence, 750 feet in a WESTERLY direction to Post No. 4,
- Thence, 600 feet in a NORTHERLY direction to Post No. 5,
- Thence, 750 feet in a EASTERLY direction to Post No. 6,
- Thence, 750 feet in a EASTERLY direction to Post No. 1,

the point of beginning and all posts being 4" x 4" x 5".

The claim monument on which the Notice is posted lies approximately midway between the two sides and is 10 feet from the EAST end and 1490 feet from the WEST end.

To tie this Claim to the Public Survey, begin at the SOUTHWEST corner, Section 30, Township 22 NORTH, Range 52 EAST, Mt. Diablo P.M., Bear SOUTH, 10800 feet, and WEST, 7500 feet to the northeast corner of this Claim.

The location work consisted of making the map as provided in MRS 517.040. Dated August 1987, A.D., 1987, and filed in duplicate.


Mount Hope Mines, Inc.
65 West Red Oak Lane
White Plains, New York 10604

By: Stanford C. Daniel
Its Agent
-Locator-

RECORDED AT THE REQUEST OF
EXXON MOBIL OIL
BOOK 166 PAGE 238
'87 OCT 27 AMO 58
OFFICIAL RECORDS
EUREKA COUNTY, NEVADA
H.M. REBEAULT, RECORDER
FILE NO. 113007
FEE \$ 2.35


STATE OF Texas)
COUNTY OF Harris) SS.

Subscribed, sworn to and acknowledged before me this 14th day of August, 1987, by Stanford C. Daniel as Agent for Mount Hope Mines, Inc.

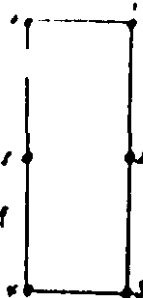
My commission expires:


Sue Caple
Notary Public

Notary Public in and for State of Texas
My Commission Expires January 11, 1991



These diagrams explain method of description of claim.



STATE OF NEVADA)
) SS. Fee \$ _____, No. _____
 COUNTY OF _____)
 Filed for record this _____ day of _____
 19____, at _____ o'clock _____ P.
 Reception No. _____
 _____ Recorder _____ Deputy

CERTIFICATE OF LOCATION - NEVADA **113008**

THE UNDERSIGNED, hereby certifies that Mount Hope Mines, Inc., by its Agent, the undersigned, does hereby locate the XMH #178 Lode Mining Claim on this 7th day of August, 1987, situated in the MT. HOPE Mining District, AIRBA County, Nevada.

Said Claim is located in the NE (Quarter) Section(s) 2, Township 22 NORTH, Range 51 EAST, Mt. Diablo P.M., and more particularly described as follows, to wit:

Beginning at the northeast corner post No. 1,

- Thence, 600 feet in a SOUTHERLY direction to Post No. 2,
- Thence, 750 feet in a WESTERLY direction to Post No. 3,
- Thence, 750 feet in a WESTERLY direction to Post No. 4,
- Thence, 600 feet in a NORTHERLY direction to Post No. 5,
- Thence, 750 feet in a EASTERLY direction to Post No. 6,
- Thence, 750 feet in a EASTERLY direction to Post No. 1,

the point of beginning and all posts being 4" x 4" x 8".

The claim monument on which the Notice is posted lies approximately midway between the two sides and is 10 feet from the WEST end and 1,490 feet from the EAST end.

To tie this Claim to the Public Survey, begin at the SOUTHWEST corner, Section 30, Township 23 NORTH, Range 52 EAST, Mt. Diablo P.M., bear SOUTH 10800 feet, and WEST 6,000 feet to the northeast corner of this Claim.

The location work consisted of making the map as provided in NRS 517.040. Dated August 19th, A.D., 1987, and filed in duplicate.

RECORDED AT THE REQUEST OF
 EXXON Minerals
 DOC. 166 PAGE 239
 '87 OCT 27 AIO 5
 OFFICIAL RECORD
 CLERK COUNTY OF NEVADA
 H.R. BEALE RECORDER
 FILE NO. **113008**
 FEE \$ 6.25

Mount Hope Mines, Inc.
65 West Red Oak Lane
White Plains, New York 10604

By: Monte E. Smith
Its Agent
-Locator-


STATE OF Texas)
COUNTY OF Harris) SS.

Subscribed, sworn to and acknowledged before me this 14th day of August, 1987, by Monte E. Smith as Agent for Mount Hope Mines, Inc.


Gene Caple
Notary Public

My commission expires:

 Notary Public in and for State of Texas
 My Commission Expires January 11, 1991



These diagrams explain method of description of claim.



STATE OF NEVADA)
) SS. Fee \$ _____, No. _____
) COUNTY OF _____)
) Filed for record this _____ day of _____
) 19____, at _____ o'clock _____ P.
) Reception No. _____
) _____ Recorder _____ Deputy

113009

CERTIFICATE OF LOCATION - NEVADA

THE UNDERSIGNED, hereby certifies that Mount Hope Mines, Inc., by its Agent, the undersigned, does hereby locate the XMH #471 Lode Mining Claim on this 19th day of AUGUST, 1987, situated in the MT HOPE Mining District, EUREKA County, Nevada.

Said Claim is located in the NE (Quarter) Section(s) 2, Township 22 NORTH, Range 51 EAST, Mt. Diablo P.M., and more particularly described as follows, to wit:

Beginning at the northeast corner post No. 1,

- Thence, 750 feet in a SOUTHERLY direction to Post No. 2,
- Thence, 750 feet in a SOUTHERLY direction to Post No. 3,
- Thence, 500 feet in a WESTERLY direction to Post No. 4,
- Thence, 750 feet in a NORTHERLY direction to Post No. 5,
- Thence, 750 feet in a NORTHERLY direction to Post No. 6,
- Thence, 500 feet in a EASTERLY direction to Post No. 1,

the point of beginning and all posts being 4" x 4" x ⁴/₅".

The claim monument on which the Notice is posted lies approximately midway between the two sides and is 10 feet from the SOUTH end and 1490 feet from the NORTH end.

To tie this Claim to the Public Survey, begin at the SOUTHWEST corner, Section 30, Township 22 NORTH, Range 52 EAST, Mt. Diablo P.M., Bear SOUTH, 12800 feet, and WEST, 5500 feet to the northeast corner of this Claim.

The location work consisted of making the map as provided in MRS 517.040. Dated August 19th, A.D., 1987, and filed in duplicate.

Mount Hope Mines, Inc.
65 West Red Oak Lane
White Plains, New York 10604

By: Junston C. Simal
Its Agent
-Locator-

RECORDED AT THE REQUEST OF
EXXON Minerals
BOOK 166 PAGE 240

'87 OCT 27 AM 58

OFFICIAL RECORD OF
EUREKA COUNTY, NEVADA
M.M. RECORDED & INDEXED
FILE NO. 113009
FEE \$ 6.25

STATE OF Texas)
) SS.
COUNTY OF Harris)

Subscribed, sworn to and acknowledged before me this 14th day of August, 1987, by Junston C. Simal as Agent for Mount Hope Mines, Inc.

Sue Caple
Notary Public

My commission expires:



SUE CAPLE

Notary Public in and for State of Texas
My Commission Expires January 11, 1991