

AFFIDAVIT OF ANNUAL ASSESSMENT WORK


STATE OF ARIZONA)
) ss.
COUNTY OF PIMA)

THE Undersigned, G. Neil Hall, Land Manager, Newmont Exploration Limited, 200 West Desert Sky Road, Tucson, Arizona 85737, does hereby swear and affirm under the penalties of perjury that the assertions of the Affidavit are true and correct, and that at least ONE HUNDRED and 00/100 DOLLARS (\$100.00) per claim was expended for development, labor and improvements, or equivalent value added, as the annual assessment work for the assessment year ending September 1, 1987 for the unpatented mining claim(s) described in Exhibits A and B, hereto.

The work consisted of drilling. The work described above was performed on Prospective 45. Said work was performed between August 16, 1987 and August 31, 1987. A total of more than EIGHT THOUSAND SIX HUNDRED 00/100 DOLLARS (\$8,600.00) was expended in performing the work, or equivalent value added. The work was performed by Tonto Drilling Services.



All of the aforesaid unpatented mining claims are a part of a contiguous property owned by Newmont Exploration Limited ("Newmont") or controlled by Newmont pursuant to an agreement between Newmont, and Newmont Gold Company and work on the property tends to develop all the claims. The work was performed for the purpose of developing the mineral potential of the claims and to maintain and hold such claims.

DATED this 22nd day of October, 1987.

BY: 
G. Neil Hall

Subscribed and sworn to
before me this 22nd day of
October, 1987.

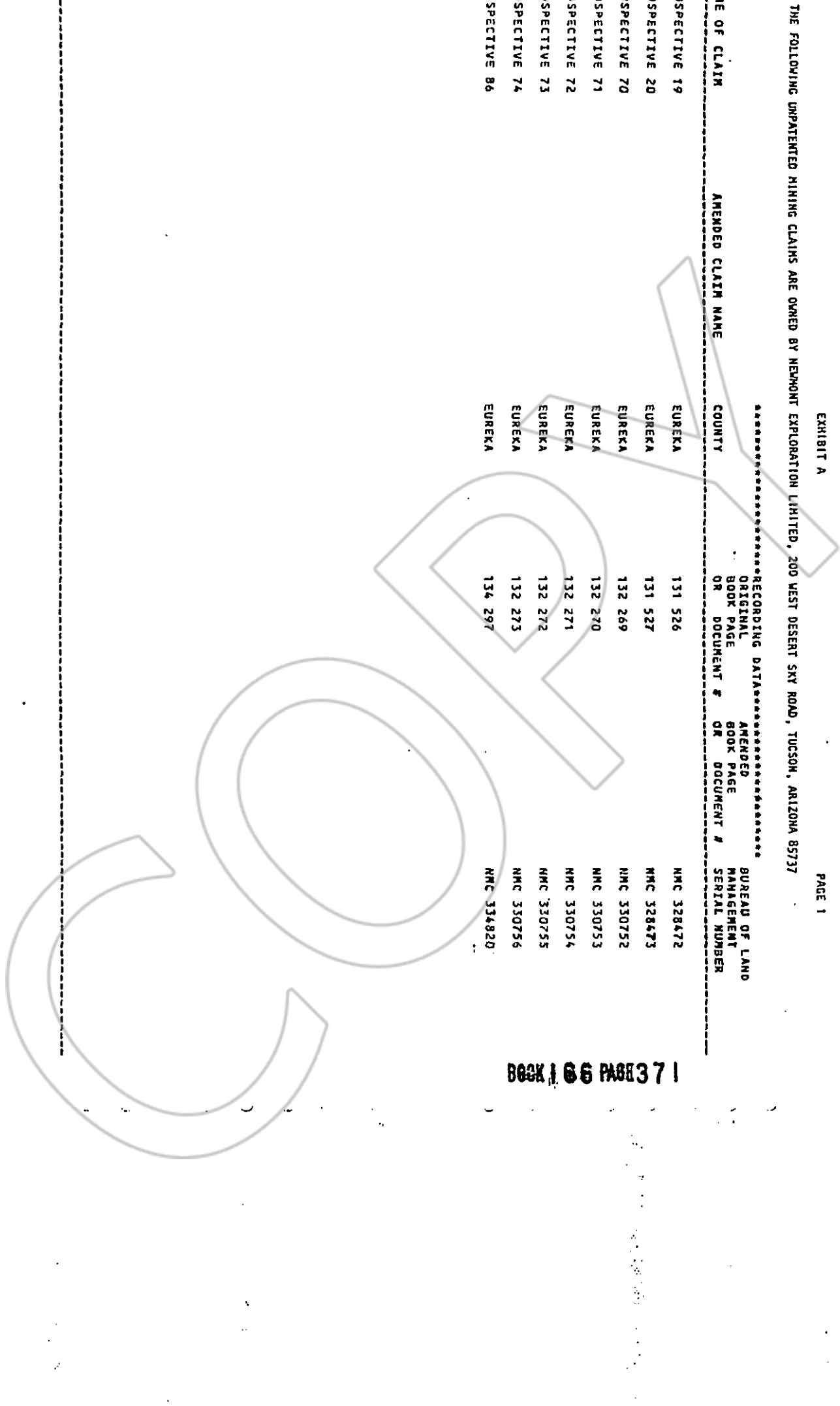
* RECORDER'S STAMP
*
*
*
*
*
*
*


NOTARY PUBLIC My Commission Expires June 5, 1990
NEL 2-14 and 2-15/NGC 2-14 and 2-15
Affixed


THE FOLLOWING UNPATENTED MINING CLAIMS ARE OWNED BY NEPMONT EXPLORATION LIMITED, 200 WEST DESERT SKY ROAD, TUCSON, ARIZONA 85737

NAME OF CLAIM	AMENDED CLAIM NAME	COUNTY	RECORDING DATA		BUREAU OF LAND MANAGEMENT SERIAL NUMBER	
			ORIGINAL BOOK PAGE OR DOCUMENT #	AMENDED BOOK PAGE OR DOCUMENT #		
PROSPECTIVE 19		EUREKA	131 526		NMC 328472	
PROSPECTIVE 20		EUREKA	131 527		NMC 328473	
PROSPECTIVE 70		EUREKA	132 269		NMC 330752	
PROSPECTIVE 71		EUREKA	132 270		NMC 330753	
PROSPECTIVE 72		EUREKA	132 271		NMC 330754	
PROSPECTIVE 73		EUREKA	132 272		NMC 330755	
PROSPECTIVE 74		EUREKA	132 273		NMC 330756	
PROSPECTIVE 86		EUREKA	134 297		NMC 334920	

BOOK 166 PAGE 371



NAME OF CLAIM	AMENDED CLAIM NAME	COUNTY	RECORDING DATA		BUREAU OF LAND MANAGEMENT	
			ORIGINAL BOOK PAGE OR DOCUMENT #	AMENDED BOOK PAGE OR DOCUMENT #	SERIAL NUMBER	
PROSPECTIVE NO. 46		EUREKA	131 553		NMC 328499	
PROSPECTIVE NO. 47		EUREKA	131 554		NMC 328500	
PROSPECTIVE NO. 48		EUREKA	131 555		NMC 328501	
PROSPECTIVE NO. 49		EUREKA	131 556		NMC 328502	
PROSPECTIVE NO. 50		EUREKA	131 557		NMC 328503	
PROSPECTIVE NO. 51		EUREKA	131 558		NMC 328504	
PROSPECTIVE NO. 52		EUREKA	131 559		NMC 328505	
PROSPECTIVE NO. 53		EUREKA	131 560		NMC 328506	
PROSPECTIVE NO. 54		EUREKA	131 561		NMC 328507	
PROSPECTIVE NO. 55		EUREKA	131 562		NMC 328508	
PROSPECTIVE NO. 56		EUREKA	131 563		NMC 328509	
PROSPECTIVE NO. 57		EUREKA	131 564		NMC 328510	
PROSPECTIVE NO. 58		EUREKA	131 565		NMC 328511	
PROSPECTIVE NO. 59		EUREKA	131 566		NMC 328512	
PROSPECTIVE NO. 60		EUREKA	131 567		NMC 328513	
PROSPECTIVE NO. 61		EUREKA	131 568		NMC 328514	
PROSPECTIVE NO. 62		EUREKA	131 569		NMC 328515	
PROSPECTIVE NO. 63		EUREKA	131 570		NMC 328516	
PROSPECTIVE NO. 64		EUREKA	131 571		NMC 328517	
PROSPECTIVE NO. 65		EUREKA	131 572		NMC 328518	
PROSPECTIVE NO. 66		EUREKA	131 573		NMC 328519	
PROSPECTIVE NO. 67		EUREKA	131 574		NMC 328520	

BOOK 166 PAGE 372

THE FOLLOWING UNPATENTED MINING CLAIMS ARE OWNED BY NEMMONT EXPLORATION LIMITED, 200 WEST DESERT SKY ROAD, TUCSON, ARIZONA 85737

NAME OF CLAIM	AMENDED CLAIM NAME	COUNTY	RECORDING DATA		BUREAU OF LAND MANAGEMENT SERIAL NUMBER
			ORIGINAL BOOK PAGE OR DOCUMENT #	AMENDED BOOK PAGE OR DOCUMENT #	
PROSPECTIVE NO. 68		EUREKA	131 575		NMC 328521
PROSPECTIVE NO. 69		EUREKA	131 576		NMC 328522
PROSPECTIVE NO. 75		EUREKA	132 274		NMC 330757
PROSPECTIVE NO. 76		EUREKA	132 275		NMC 330758
PROSPECTIVE NO. 77		EUREKA	132 276		NMC 330759
PROSPECTIVE NO. 78		EUREKA	132 277		NMC 330760
PROSPECTIVE NO. 79		EUREKA	132 278		NMC 330761
PROSPECTIVE NO. 80		EUREKA	132 279		NMC 330762
PROSPECTIVE NO. 81		EUREKA	132 280		NMC 330763
PROSPECTIVE NO. 82		EUREKA	132 281		NMC 330764
PROSPECTIVE NO. 83		EUREKA	132 282		NMC 330765
PROSPECTIVE NO. 84		EUREKA	132 283		NMC 330766
PROSPECTIVE NO. 85		EUREKA	132 284		NMC 330767

BOOK 66 PAGE 373

NAME OF CLAIM	AMENDED CLAIM NAME	COUNTY	RECORDING DATA		BUREAU OF LAND MANAGEMENT	
			ORIGINAL BOOK PAGE OR DOCUMENT #	AMENDED BOOK PAGE OR DOCUMENT #	SERIAL NUMBER	
PROSPECTIVE 1		EUREKA	131 508		NMC 328454	
PROSPECTIVE 2		EUREKA	131 509		NMC 328455	
PROSPECTIVE 3		EUREKA	131 510		NMC 328456	
PROSPECTIVE 4		EUREKA	131 511		NMC 328457	
PROSPECTIVE 5		EUREKA	131 512		NMC 328458	
PROSPECTIVE 6		EUREKA	131 513		NMC 328459	
PROSPECTIVE 7		EUREKA	131 514		NMC 328460	
PROSPECTIVE 8		EUREKA	131 515		NMC 328461	
PROSPECTIVE 9		EUREKA	131 516		NMC 328462	
PROSPECTIVE 10		EUREKA	131 517		NMC 328463	
PROSPECTIVE 11		EUREKA	131 518		NMC 328464	
PROSPECTIVE 12		EUREKA	131 519		NMC 328465	
PROSPECTIVE 13		EUREKA	131 520		NMC 328466	
PROSPECTIVE 14		EUREKA	131 520		NMC 328467	
PROSPECTIVE 15		EUREKA	131 522		NMC 328468	
PROSPECTIVE 16		EUREKA	131 523		NMC 328469	
PROSPECTIVE 17		EUREKA	131 524		NMC 328470	
PROSPECTIVE 18		EUREKA	131 525		NMC 328471	
PROSPECTIVE 21		EUREKA	131 528		NMC 328474	
PROSPECTIVE 22		EUREKA	131 529		NMC 328475	
PROSPECTIVE 23		EUREKA	131 530		NMC 328476	
PROSPECTIVE 24		EUREKA	131 531		NMC 328477	

BOOK 1 06 PAGE 374

NAME OF CLAIM	AMENDED CLAIM NAME	COUNTY	RECORDING DATA		BUREAU OF LAND MANAGEMENT SERIAL NUMBER	
			ORIGINAL BOOK PAGE OR DOCUMENT #	AMENDED BOOK PAGE OR DOCUMENT #	ORIGINAL BOOK PAGE OR DOCUMENT #	AMENDED BOOK PAGE OR DOCUMENT #
PROSPECTIVE 25		EUREKA	131 532		NMC 328478	
PROSPECTIVE 26		EUREKA	131 533		NMC 328479	
PROSPECTIVE 27		EUREKA	131 534		NMC 328480	
PROSPECTIVE 28		EUREKA	131 535		NMC 328481	
PROSPECTIVE 29		EUREKA	131 536		NMC 328482	
PROSPECTIVE 30		EUREKA	131 537		NMC 328483	
PROSPECTIVE 31		EUREKA	131 538		NMC 328484	
PROSPECTIVE 32		EUREKA	131 539		NMC 328485	
PROSPECTIVE 33		EUREKA	131 540		NMC 328486	
PROSPECTIVE 34		EUREKA	131 541		NMC 328487	
PROSPECTIVE 35		EUREKA	131 542		NMC 328488	
PROSPECTIVE 36		EUREKA	131 543		NMC 328489	
PROSPECTIVE 37		EUREKA	131 544		NMC 328490	
PROSPECTIVE 38		EUREKA	131 545		NMC 328491	
PROSPECTIVE 39		EUREKA	131 546		NMC 328492	
PROSPECTIVE 40		EUREKA	131 547		NMC 328493	

BOOK 166 PAGE 375

THE FOLLOWING UNPATENTED MINING CLAIMS ARE OWNED BY NEWMONT GOLD COMPANY, P.O. BOX 669, CARLIN, NEVADA 89822

EXHIBIT B

PAGE 3

NAME OF CLAIM	AMENDED CLAIM NAME	COUNTY	RECORDING DATA		BUREAU OF LAND MANAGEMENT SERIAL NUMBER
			ORIGINAL BOOK PAGE OR DOCUMENT #	AMENDED BOOK PAGE OR DOCUMENT #	
PROSPECTIVE 41		EUREKA	131 548		NMC 328494
PROSPECTIVE 42		EUREKA	131 549		NMC 328495
PROSPECTIVE 43		EUREKA	131 550		NMC 328496
PROSPECTIVE 44		EUREKA	131 551		NMC 328497
PROSPECTIVE 45		EUREKA	131 552		NMC 328498

RECORDED AT THE REQUEST OF
Newmont
BOOK 166 PAGE 370

'87 OCT 28 AM 11:46

OFFICIAL RECORDS
EUREKA COUNTY, NEVADA
M.N. REBALEATI, RECORDER
FILE NO. 113061
FEE \$ 150.50

BOOK 166 PAGE 376

