

AFFIDAVIT OF ANNUAL ASSESSMENT WORK


STATE OF ARIZONA)
) ss.
COUNTY OF PIMA)

THE Undersigned, G. Neil Hall, Land Manager, Newmont Exploration Limited, 200 West Desert Sky Road, Tucson, Arizona 85737, does hereby swear and affirm under the penalties of perjury that the assertions of the Affidavit are true and correct, and that at least ONE HUNDRED and 00/100 DOLLARS (\$100.00) per claim was expended for development, labor and improvements, or equivalent value added, as the annual assessment work for the assessment year ending September 1, 1987 for the unpatented mining claim(s) described in Exhibit A, hereto.

The work consisted of mining. The work described above was performed on Point Two. Said work was performed between January 1, 1987 and August 31, 1987. A total of more than ONE HUNDRED 00/100 DOLLARS (\$100.00) was expended in performing the work, or equivalent value added. The work was performed by Newmont Gold Company.



All of the aforesaid unpatented mining claims are a part of a contiguous property owned by Newmont Exploration Limited ("Newmont") or controlled by Newmont pursuant to an agreement between Newmont, and Newmont Gold Company and work on the property tends to develop all the claims. The work was performed for the purpose of developing the mineral potential of the claims and to maintain and hold such claims.

DATED this 22nd day of October, 1987.

BY: 
G. Neil Hall

Subscribed and sworn to
before me this 22nd day of
October, 1987.

* RECORDER'S STAMP
*
*
*
*
*
*
*


NOTARY PUBLIC
My Commission Expires June 5, 1990
 **SEAL**
Affixed

RECORDED AT THE REQUEST OF

Newmont

BOOK 166 PAGE 378

'87 OCT 28 AM 11:47

OFFICIAL RECORDS
EUREKA COUNTY, NEVADA
M.M. REBALEATI, RECORDER
FILE NO. 113062
FEE \$ 1.75

THE FOLLOWING UNPATENTED MINING CLAIM IS OWNED BY NEWMONT GOLD COMPANY, P.O. BOX 669, CARLIN, NEVADA 89822.

EXHIBIT A

PAGE 1

POINT TOO

NAME OF CLAIM

AMENDED CLAIM NAME

COUNTY

EUREKA

137 337

NMC 347391

*****RECORDING DATA*****
ORIGINAL BOOK PAGE OR DOCUMENT #
AMENDED BOOK PAGE OR DOCUMENT #
BUREAU OF LAND MANAGEMENT SERIAL NUMBER

BOOK 166 PAGE 378

COPY