

RECORDED AT THE REQUEST OF
Atlas Precious Metals, Inc.
BOOK 167 PAGE 390

87 NOV -5 P2:31

113600

OFFICE OF THE CLERK
EUREKA COUNTY, NEVADA
M.N. REC. & REG. DEPT.
FILE NO. 113600
REC. & REG. DIV.

CERTIFICATE OF LOCATION - NEVADA

THE UNDERSIGNED, hereby certifies that Atlas Precious Metals, Inc. by its Agent, the undersigned, does hereby locate the MURPHY 101 Lode Mining Claim on this 19th day of September, 1987, situated in the Unknown Mining District, Eureka County, Nevada.

Said Claim is located in the SE(NW)(NE) (Quarter) Section(s) 14(23)(23), Township 24 N., Range 50 E., Mt. Diablo P.M., and is more particularly described as follows, to wit:

Beginning at the northeast corner post No. 1,

- Thence, 300 feet in a southerly direction to Post No. 2, marked - MURPHY 101 - #2
- Thence, 750 feet in a westerly direction to Post No. 3, marked - MURPHY 101 - #3
- Thence, 750 feet in a westerly direction to Post No. 4, marked - MURPHY 101 - #4
- Thence, 300 feet in a northerly direction to Post No. 5, marked - MURPHY 101 - #5
- Thence, 750 feet in a easterly direction to Post No. 6, marked - MURPHY 101 - #6
- Thence, 750 feet in a easterly direction to Post No. 1, marked - MURPHY 101 - #1

the point of beginning and all posts being 3" X 4" durable plastic posts

The number of linear feet claimed in length along the course of the vein from the point of discovery is 750 feet in a easterly direction and 750 feet in a westerly direction, together with 150 feet on each side of the center of the vein or lode for the entire length of the claim.

The general course of the vein or lode is easterly and westerly.

To tie this Claim to the Public Survey, begin at the Northwest corner, Section 22, Township 24 N., Range 50 E., Mt. Diablo P.M., and bear north 85 feet and east 9370 feet to the northeast corner of this Claim.

The work of location consisted of making the maps as provided in IRS 517.040. Dated October 14 A.D., 1987, and filed in duplicate.

Atlas Precious Metals, Inc.
P.O. Box 1207
Moab, Utah 84532

By: Terry Zenk
Terry Zenk -Agent

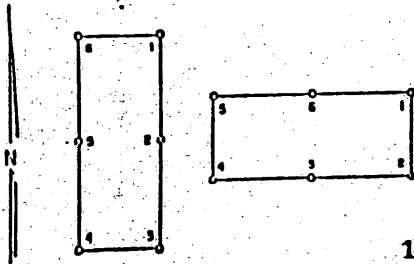
STATE OF WYOMING)
COUNTY OF FREMONT) SS

Sworn to and acknowledged before me this 31 day of October 1987,
by Terry Zenk

Robert W. Schliching
Notary Public

My Commission Expires:
May 25, 1988

Robert W. Schliching - Notary Public
County of Fremont State of Wyoming
My Commission Expires May 25, 1988



RECORDED AT THE REQUEST OF Atlas Precious Metals, Inc
 BOOK 167 PAGE 391

87 NOV -5 P2:32

OFFICIAL RECORDS
 CLERK OF COUNTY OF NEVADA
 FILE NO. 113601
 FEE \$ 6.25

113601

CERTIFICATE OF LOCATION - NEVADA

THE UNDERSIGNED, hereby certifies that Atlas Precious Metals, Inc. by its Agent, the undersigned, does hereby locate the MURPHY 102 Lode Mining Claim on this 19th day of September, 1987, situated in the Unknown Mining District, Eureka County, Nevada.

Said Claim is located in the NW(NE) (Quarter) Section(s) 23(23) Township 24 N., Range 50 E., Mt. Diablo P.M., and is more particularly described as follows, to wit:

Beginning at the northeast corner post No. 1,

- Thence, 600 feet in a southerly direction to Post No. 2, marked - MURPHY 102 -#2
- Thence, 750 feet in a westerly direction to Post No. 3, marked - MURPHY 102 -#3
- Thence, 750 feet in a westerly direction to Post No. 4, marked - MURPHY 102 -#4
- Thence, 600 feet in a northerly direction to Post No. 5, marked - MURPHY 102 -#5
- Thence, 750 feet in a easterly direction to Post No. 6, marked - MURPHY 102 -#6
- Thence, 750 feet in a easterly direction to Post No. 1, marked - MURPHY 102 -#1

the point of beginning and all posts being 3" X 4' durable plastic posts

The number of linear feet claimed in length along the course of the vein from the point of discovery is 750 feet in a easterly direction and 750 feet in a westerly direction, together with 300 feet on each side of the center of the vein or lode for the entire length of the claim.

The general course of the vein or lode is easterly and westerly.

To tie this Claim to the Public Survey, begin at the Northwest corner, Section 22, Township 24 N., Range 50 E., Mt. Diablo P.M., and bear south, 214 feet and east, 9325 feet to the northeast corner of this Claim.

The work of location consisted of making the maps as provided in MRS 517.040. Dated October 14 A.D., 1987, and filed in duplicate.

Atlas Precious Metals, Inc.
 P.O. Box 1207
 Moab, Utah 84532


By: Terry Zenk
 Terry Zenk -Agent

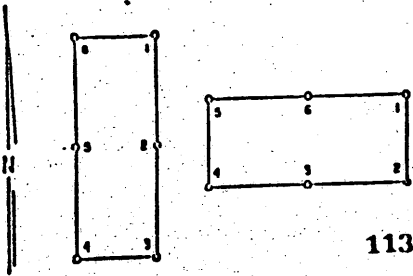
STATE OF WYOMING)
 COUNTY OF FREMONT) ss

Sworn to and acknowledged before me this 31 day of October 1987,
 by Terry Zenk

Robert W. Schliching
 Notary Public

My Commission Expires:
May 25, 1988





RECORDED AT THE REQUEST OF
Apex Surveying Co.
 8034 167-1-392

'87 NOV -5 P2:32

113602

OFFICIAL RECORDS
 EURIPA COUNTY, NEVADA
 M.N. RECORDS
 FILE NO. 113602
 FEE \$ 6.25

CERTIFICATE OF LOCATION - NEVADA

THE UNDERSIGNED, hereby certifies that Atlas Precious Metals, Inc. by its Agent, the undersigned, does hereby locate the MURPHY 103 Lode Mining Claim on this 1st day of September, 1987, situated in the Unknown Mining District, Eureka County, Nevada.

Said Claim is located in the NE (NW) (Quarter) Section(s) 23(23) Township 24 N., Range 50 E., NE. Diablo P.M., and is more particularly described as follows, to wit:

Beginning at the northeast corner post No. 1,

- Thence, 600 feet in a southerly direction to Post No. 2, marked - MURPHY 103 -#2
- Thence, 750 feet in a westerly direction to Post No. 3, marked - MURPHY 103 -#3
- Thence, 750 feet in a westerly direction to Post No. 4, marked - MURPHY 103 -#4
- Thence, 600 feet in a northerly direction to Post No. 5, marked - MURPHY 103 -#5
- Thence, 750 feet in a easterly direction to Post No. 6, marked - MURPHY 103 -#6
- Thence, 750 feet in a easterly direction to Post No. 1, marked - MURPHY 103 -#1

the point of beginning and all posts being 3" X 4' durable plastic posts

The number of linear feet claimed in length along the course of the vein from the point of discovery is 1450 feet in a easterly direction and 50 feet in a westerly direction, together with 300 feet on each side of the center of the vein or lode for the entire length of the claim.

The general course of the vein or lode is easterly and westerly.

To tie this Claim to the Public Survey, begin at the Northwest corner, Section 22, Township 24 N., Range 50 E., Mt. Diablo P.M., and bear south, 813 feet and east, 9357 feet to the northeast corner of this Claim.

The work of location consisted of making the maps as provided in NRS 517.040. Dated October 14 A.D., 1987, and filed in duplicate.

Atlas Precious Metals, Inc.
 P.O. Box 1207
 Moab, Utah 84532

By: Chris Broili
 Chris Broili -Agent

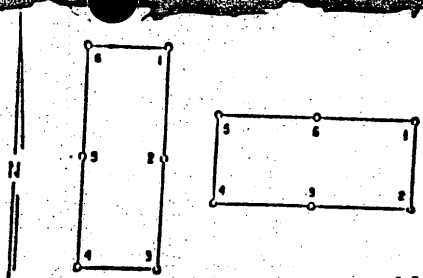
STATE OF NEVADA)
 COUNTY OF WASHOE) SS

Sworn to and acknowledged before me this 21st day of October 1987,
 by Chris Broili

Linda Dimaggio
 Notary Public

My Commission Expires:
May 1, 1990

LINDA DIMAGGIO
 Notary Public - State of Nevada
 Appointment Recorded in Washoe County
 MY APPOINTMENT EXPIRES MAY 1, 1990



RECORDED AT THE REQUEST OF
Atlas Precious Metals, Inc.
 BOOK 167 PAGE 393

87 NOV -5 P2:32

113603

OFFICIAL RECORDS
 CLERK OF COUNTY OF WASHOE
 FILE NO. 113603
 FEE \$ 6.25

CERTIFICATE OF LOCATION - NEVADA

THE UNDERSIGNED, hereby certifies that Atlas Precious Metals, Inc. by its Agent, the undersigned, does hereby locate the MURPHY 104 Lode Mining Claim on this 1st day of September, 1987, situated in the Unknown Mining District, Eureka County, Nevada.

Said Claim is located in the NE (Quarter) Section(s) 23, Township 24 N., Range 50 E., Mt. Diablo P.M., and is more particularly described as follows, to wit:

- Beginning at the northeast corner post No. 1,
- Thence, 600 feet in a southerly direction to Post No. 2, marked - MURPHY 104 -#2
 - Thence, 750 feet in a westerly direction to Post No. 3, marked - MURPHY 104 -#3
 - Thence, 750 feet in a westerly direction to Post No. 4, marked - MURPHY 104 -#4
 - Thence, 600 feet in a northerly direction to Post No. 5, marked - MURPHY 104 -#5
 - Thence, 750 feet in a easterly direction to Post No. 6, marked - MURPHY 104 -#6
 - Thence, 750 feet in a easterly direction to Post No. 1, marked - MURPHY 104 -#1

the point of beginning and all posts being 3" X 4' durable plastic posts.

The number of linear feet claimed in length along the course of the vein from the point of discovery is 1450 feet in a easterly direction and 50 feet in a westerly direction, together with 300 feet on each side of the center of the vein or lode for the entire length of the claim.

The general course of the vein or lode is easterly and westerly.

To tie this Claim to the Public Survey, begin at the Northwest corner, Section 22, Township 24 N., Range 50 E., Mt. Diablo P.M., and bear south, 1412 feet and east, 9388 feet to the northeast corner of this Claim.

The work of location consisted of making the maps as provided in NRS 517.040. Dated October 14 A.D., 1987, and filed in duplicate.

Atlas Precious Metals, Inc.
 P.O. Box 1207
 Moab, Utah 84532

By: Chris Broili
 Chris Broili -Agent

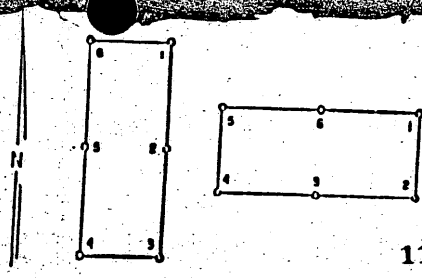
STATE OF NEVADA)
 COUNTY OF Washoe) SS

Sworn to and acknowledged before me this 1st day of October, 1987, by Chris Broili.

Linda DiMaggio
 Notary Public

My Commission Expires:
May 7, 1990

LINDA DIMAGGIO
 Notary Public - State of Nevada
 Appointment Recorded in Washoe County
 MY APPOINTMENT EXPIRES MAY 7, 1990



RECORDED AT THE REGISTRY OF
 ATLAS PRECIOUS METALS, INC.
 BOOK 167 PAGE 394

'87 NOV -5 P2:32

113604

OFFICE OF THE CLERK
 EUROPEA COUNTY, NEVADA
 M.M. REG. NO. 113604
 FILE NO. 6-23
 FEE \$ -

CERTIFICATE OF LOCATION - NEVADA

THE UNDERSIGNED, hereby certifies that Atlas Precious Metals, Inc. by its Agent, the undersigned, does hereby locate the MURPHY 105 Lode Mining Claim on this 1st day of September, 1987, situated in the Unknown Mining District, Eureka County, Nevada.

Said Claim is located in the NE(SE) (Quarter) Section(s) 23(23) Township 24 N., Range 50 E., Mt. Diablo P.M., and is more particularly described as follows, to wit:

Beginning at the northeast corner post No. 1,

- Thence, 600 feet in a southerly direction to Post No. 2, marked - MURPHY 105 -#2
- Thence, 750 feet in a westerly direction to Post No. 3, marked - MURPHY 105 -#3
- Thence, 750 feet in a westerly direction to Post No. 4, marked - MURPHY 105 -#4
- Thence, 600 feet in a northerly direction to Post No. 5, marked - MURPHY 105 -#5
- Thence, 750 feet in a easterly direction to Post No. 6, marked - MURPHY 105 -#6
- Thence, 750 feet in a easterly direction to Post No. 1, marked - MURPHY 105 -#1

the point of beginning and all posts being 3" X 4" durable plastic posts

The number of linear feet claimed in length along the course of the vein from the point of discovery is 1450 feet in a easterly direction and 50 feet in a westerly direction, together with 300 feet on each side of the center of the vein or lode for the entire length of the claim.

The general course of the vein or lode is easterly and westerly

To tie this Claim to the Public Survey, begin at the Northwest corner, Section 22, Township 24 N., Range 50 E., Mt. Diablo P.M., and bear south 2012 feet and east 9419 feet to the northeast corner of this Claim.

The work of location consisted of making the maps as provided in NRS 517.040. Dated October 14 A.D., 1987, and filed in duplicate.

Atlas Precious Metals, Inc.
 P.O. Box 1207
 Moab, Utah 84532


By: Chris Broili
 Chris Broili -Agent

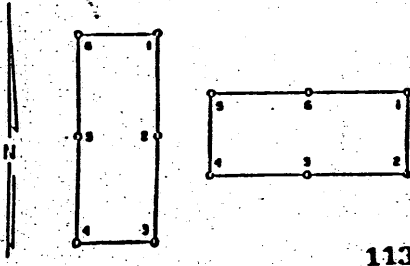
STATE OF NEVADA)
 COUNTY OF Washoe) SS

Sworn to and acknowledged before me this 31st day of October 1987, by Chris Broili

Audie DeMaggio
 Notary Public

My Commission Expires:
May 7, 1990





RECORDED AT THE REQUEST OF
Atlas Surveying, Inc
 BOOK 167 PAGE 395

'87 NOV -5 P232

113605

OFFICE OF THE CLERK
 COUNTY OF EUREKA, NEVADA
 FILE NO. 113605
 PAGES 6-25

CERTIFICATE OF LOCATION - NEVADA

THE UNDERSIGNED, hereby certifies that Atlas Precious Metals, Inc. by its Agent, the undersigned, does hereby locate the MURPHY 106 Lode Mining Claim on this 1st day of September, 1987, situated in the Unknown Mining District, Eureka County, Nevada.

Said Claim is located in the NW(NE)SW(SE)Quarter Section(s) 23(23)(23)(23) Township 24 N., Range 50 E., Mt. Diablo P.M., and is more particularly described as follows, to wit:

- Beginning at the northeast corner post No. 1,
- Thence, 360 feet in a southerly direction to Post No. 2, marked - MURPHY 106 - #2
 - Thence, 750 feet in a westerly direction to Post No. 3, marked - MURPHY 106 - #3
 - Thence, 750 feet in a westerly direction to Post No. 4, marked - MURPHY 106 - #4
 - Thence, 360 feet in a northerly direction to Post No. 5, marked - MURPHY 106 - #5
 - Thence, 750 feet in a easterly direction to Post No. 6, marked - MURPHY 106 - #6
 - Thence, 750 feet in a easterly direction to Post No. 1, marked - MURPHY 106 - #1

the point of beginning and all posts being 3" X 4' durable plastic posts

The number of linear feet claimed in length along the course of the vein from the point of discovery is 10 feet in a easterly direction and 1490 feet in a westerly direction, together with 180 feet on each side of the center of the vein or lode for the entire length of the claim.

The general course of the vein or lode is easterly and westerly.

To tie this Claim to the Public Survey, begin at the Northwest corner, Section 22, Township 24 N., Range 50 E., Mt. Diablo P.M., and bear south, 2330 feet and east, 7934 feet to the northeast corner of this Claim.

The work of location consisted of making the maps as provided in NRS 517.040. Dated October 14 A.D., 1987, and filed in duplicate.

Atlas Precious Metals, Inc.
 P.O. Box 1207
 Moab, Utah 84532

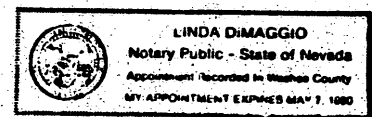
By: Chris Broili
 Chris Broili -Agent

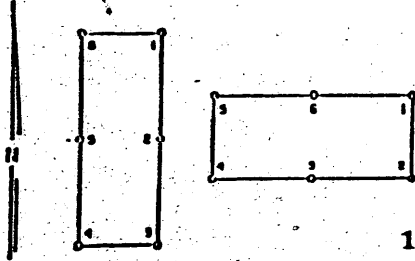
STATE OF NEVADA)
 COUNTY OF Washoe) SS

Sworn to and acknowledged before me this 1st day of October 1987, by Chris Broili

Linda Di Maggio
 Notary Public

My Commission Expires:
May 7, 1990





113606

RECORDED AT THE REQUEST OF
Atlas Precious Metals, Inc.
BOOK 167 PAGE 396

'87 NOV -5 P232

OFFICIAL RECORDS
EURYO COUNTY, NEVADA
M.M. - 124 P. 2
FILE NO. **113606**
REC'D - 6-25-

CERTIFICATE OF LOCATION - NEVADA

THE UNDERSIGNED, hereby certifies that Atlas Precious Metals, Inc. by its Agent, the undersigned, does hereby locate the MURPHY 107 Lode Mining Claim on this 1st day of September, 1987, situated in the Unknown Mining District, Eureka County, Nevada.

Said Claim is located in the SE (Quarter) Section(s) 23 Township 24 N., Range 50 E., Mt. Diablo P.M., and is more particularly described as follows, to wit:

Beginning at the northeast corner post No. 1,

- Thence, 600 feet in a southerly direction to Post No. 2, marked - MURPHY 107 - #2
- Thence, 750 feet in a westerly direction to Post No. 3, marked - MURPHY 107 - #3
- Thence, 750 feet in a westerly direction to Post No. 4, marked - MURPHY 107 - #4
- Thence, 600 feet in a northerly direction to Post No. 5, marked - MURPHY 107 - #5
- Thence, 750 feet in a easterly direction to Post No. 6, marked - MURPHY 107 - #6
- Thence, 750 feet in a easterly direction to Post No. 1, marked - MURPHY 107 - #1

the point of beginning and all posts being 3" X 4' durable plastic posts.

The number of linear feet claimed in length along the course of the vein from the point of discovery is 1490 feet in a easterly direction and 10 feet in a westerly direction, together with 300 feet on each side of the center of the vein or lode for the entire length of the claim.

The general course of the vein or lode is easterly and westerly.

To tie this Claim to the Public Survey, begin at the Northwest corner, Section 22, Township 24 N., Range 50 E., Mt. Diablo P.M., and bear south 2611 feet and east 9451 feet to the northeast corner of this Claim.

The work of location consisted of making the maps as provided in IRS 517.040. Dated October 14 A.D., 1987, and filed in duplicate.

Atlas Precious Metals, Inc.
P.O. Box 1207
Moab, Utah 84532

By: Chris Broili
Chris Broili -Agent

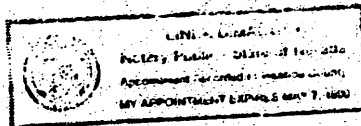
STATE OF NEVADA)
COUNTY OF Washoe) ss

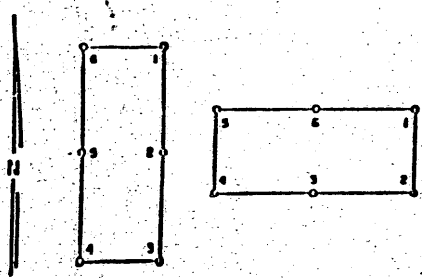
Sworn to and acknowledged before me this 21st day of October, 1987,
by Chris Broili

Archie Dimaggio
Notary Public

My Commission Expires

May 1, 1990





RECORDED AT THE REQUEST OF
Atlas Surveying, Inc.
 BOOK 167 PAGE 397

87 NOV -5 P2:32

113607

OFFICIAL RECORDS
 EUREKA COUNTY, NEVADA
 FILE NO. 113607
 FEE \$ 6.75

CERTIFICATE OF LOCATION - NEVADA

THE UNDERSIGNED, hereby certifies that Atlas Precious Metals, Inc. by its Agent, the undersigned, does hereby locate the MURPHY 108 Lode Mining Claim on this 1st day of September, 1987, situated in the Unknown Mining District, Eureka County, Nevada.

Said Claim is located in the SW(SE) (Quarter) Section(s) 23(23), Township 24 N., Range 50 E., Mt. Diablo P.M., and is more particularly described as follows, to wit:

Beginning at the northeast corner post No. 1,

- Thence, 600 feet in a southerly direction to Post No. 2, marked - MURPHY 108 -#2
- Thence, 750 feet in a westerly direction to Post No. 3, marked - MURPHY 108 -#3
- Thence, 750 feet in a westerly direction to Post No. 4, marked - MURPHY 108 -#4
- Thence, 600 feet in a northerly direction to Post No. 5, marked - MURPHY 108 -#5
- Thence, 750 feet in a easterly direction to Post No. 6, marked - MURPHY 108 -#6
- Thence, 750 feet in a easterly direction to Post No. 1, marked - MURPHY 108 -#1

the point of beginning and all posts being 3" X 4' durable plastic posts

The number of linear feet claimed in length along the course of the vein from the point of discovery is 10 feet in a easterly direction and 1490 feet in a westerly direction, together with 300 feet on each side of the center of the vein or lode for the entire length of the claim.

The general course of the vein or lode is easterly and westerly.

To tie this Claim to the Public Survey, begin at the Northwest corner, Section 22, Township 24 N., Range 50 E., Mt. Diablo P.M., and bear south, 2689 feet and east, 7953 feet to the northeast corner of this Claim.

The work of location consisted of making the maps as provided in NRS 517.040. Dated October 14 A.D., 1987, and filed in duplicate.

Atlas Precious Metals, Inc.
 P.O. Box 1207
 Moab, Utah 84532

By: Chris Broili
 Chris Broili -Agent

STATE OF NEVADA)
 COUNTY OF Washoe) SS

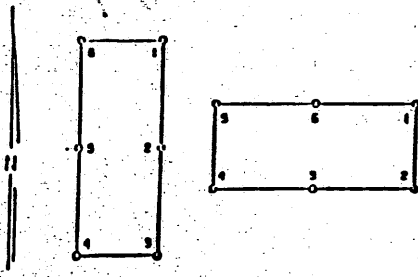
Sworn to and acknowledged before me this 2nd day of October, 1987, by Chris Broili

Linda DiMaggio
 Notary Public

My Commission Expires:
May 7, 1990

LINDA DIMAGGIO
 Notary Public - State of Nevada
 Appointment Recorded in Washoe County
 MY APPOINTMENT EXPIRES MAY 7, 1990

BOOK 167 PAGE 397



RECORDED AT THE REQUEST OF
Atlas Precious Metals, Inc
 BOOK 167 PAGE 398

'87 NOV -5 P2:32

113608

OFFICIAL RECORDS
 EUREKA COUNTY, NEVADA
 MINERAL RIGHTS RECORDER
 FILE NO. 113608
 REC. 675

CERTIFICATE OF LOCATION - NEVADA

THE UNDERSIGNED, hereby certifies that Atlas Precious Metals, Inc. by its Agent, the undersigned, does hereby locate the MURPHY 109 Lode Mining Claim on this 1st day of September, 1987, situated in the Unknown Mining District, Eureka County, Nevada.

Said Claim is located in the SE (Quarter) Section(s) 23, Township 24 N., Range 50 E., Mt. Diablo P.M., and is more particularly described as follows, to wit:

Beginning at the northeast corner post No. 1,

- Thence, 600 feet in a southerly direction to Post No. 2, marked - MURPHY 109 -#2
- Thence, 750 feet in a westerly direction to Post No. 3, marked - MURPHY 109 -#3
- Thence, 750 feet in a westerly direction to Post No. 4, marked - MURPHY 109 -#4
- Thence, 600 feet in a northerly direction to Post No. 5, marked - MURPHY 109 -#5
- Thence, 750 feet in a easterly direction to Post No. 6, marked - MURPHY 109 -#6
- Thence, 750 feet in a easterly direction to Post No. 1, marked - MURPHY 109 -#1

the point of beginning and all posts being 3" X 4' durable plastic posts

The number of linear feet claimed in length along the course of the vein from the point of discovery is 1490 feet in a easterly direction and 10 feet in a westerly direction, together with 300 feet on each side of the center of the vein or lode for the entire length of the claim.

The general course of the vein or lode is easterly and westerly.

To tie this Claim to the Public Survey, begin at the Northwest corner, Section 22, Township 24 N., Range 50 E., Mt. Diablo P.M., and bear south, 3210 feet and east, 9482 feet to the northeast corner of this Claim.

The work of location consisted of making the maps as provided in MRS 517.040. Dated October 14 A.D., 1987, and filed in duplicate.

Atlas Precious Metals, Inc.
 P.O. Box 1207
 Moab, Utah 84532

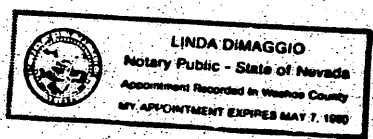
By: Chris Broili
 Chris Broili -Agent

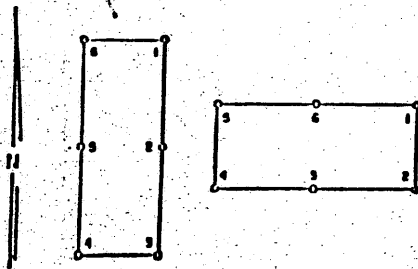
STATE OF NEVADA)
 COUNTY OF WASCO) SS

Sworn to and acknowledged before me this 7th day of October 1987,
 by Chris Broili

Linda DiMaggio
 Notary Public

My Commission Expires
May 7, 1990





RECORDED AT THE REQUEST OF
Atlas Precious Metals, Inc.
 BOOK 167 PAGE 399

87 NOV -5 P232

113609

OFFICE REC'D
 EUREKA COUNTY, NEVADA
 M.N. RECORDED
 FILE NO. 113609
 REC'D 6-25

CERTIFICATE OF LOCATION - NEVADA

THE UNDERSIGNED, hereby certifies that Atlas Precious Metals, Inc. by its Agent, the undersigned, does hereby locate the MURPHY 110 Lode Mining Claim on this 1st day of September, 1987, situated in the Unknown Mining District, Eureka County, Nevada.

Said Claim is located in the SW(SE) (Quarter) Section(s) 23(23) Township 24 N., Range 50 E., Mt. Diablo P.M., and is more particularly described as follows, to wit:

Beginning at the northeast corner post No. 1,

- Thence, 600 feet in a southerly direction to Post No. 2, marked - MURPHY 110 - #2
- Thence, 750 feet in a westerly direction to Post No. 3, marked - MURPHY 110 - #3
- Thence, 750 feet in a westerly direction to Post No. 4, marked - MURPHY 110 - #4
- Thence, 600 feet in a northerly direction to Post No. 5, marked - MURPHY 110 - #5
- Thence, 750 feet in a easterly direction to Post No. 6, marked - MURPHY 110 - #6
- Thence, 750 feet in a easterly direction to Post No. 1, marked - MURPHY 110 - #1

the point of beginning and all posts being 3" X 4' durable plastic posts

The number of linear feet claimed in length along the course of the vein from the point of discovery is 10 feet in a easterly direction and 1490 feet in a westerly direction, together with 300 feet on each side of the center of the vein or lode for the entire length of the claim.

The general course of the vein or lode is easterly and westerly.

To tie this Claim to the Public Survey, begin at the Northwest corner, Section 22, Township 24 N., Range 50 E., Mt. Diablo P.M., and bear south, 3288 feet and east, 7984 feet to the northeast corner of this Claim.

The work of location consisted of making the maps as provided in IRS 517.040. Dated October 14 A.D., 1987, and filed in duplicate.

Atlas Precious Metals, Inc.
 P.O. Box 1207
 Moab, Utah 84532

By: Chris Broilli
 Chris Broilli -Agent

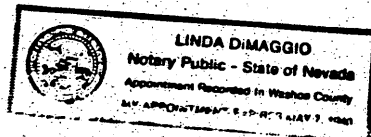
STATE OF NEVADA)
 COUNTY OF Washoe) SS

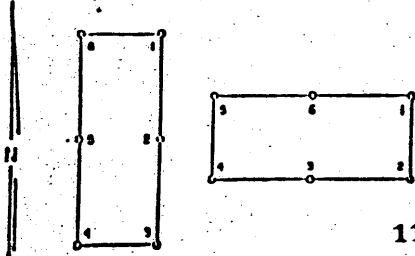
Sworn to and acknowledged before me this 31st day of October, 1987, by Chris Broilli

Linda DiMaggio
 Notary Public

My Commission Expires:

May 1, 1990





RECORDED AT THE REQUEST OF
Chris Broilli Inc
BOOK 167 PAGE 400

'87 NOV -5 P2:32

113610

OFFICIAL RECORDS
EUREKA COUNTY, NEVADA
MINERAL RIGHTS RECORDER
FILE NO. 113610
VOL. 625

CERTIFICATE OF LOCATION - NEVADA

THE UNDERSIGNED, hereby certifies that Atlas Precious Metals, Inc. by its Agent, the undersigned, does hereby locate the MURPHY 111 Lode Mining Claim on this 1st day of September, 1987, situated in the Unknown Mining District, Eureka County, Nevada.

Said Claim is located in the SE (Quarter) Section(s) 23 Township 24 N., Range 50 E., Mt. Diablo P.M., and is more particularly described as follows, to wit:

Beginning at the northeast corner post No. 1,

- Thence, 600 feet in a southerly direction to Post No. 2, marked - MURPHY 111 - #2
- Thence, 750 feet in a westerly direction to Post No. 3, marked - MURPHY 111 - #3
- Thence, 750 feet in a westerly direction to Post No. 4, marked - MURPHY 111 - #4
- Thence, 600 feet in a northerly direction to Post No. 5, marked - MURPHY 111 - #5
- Thence, 750 feet in a easterly direction to Post No. 6, marked - MURPHY 111 - #6
- Thence, 750 feet in a easterly direction to Post No. 1, marked - MURPHY 111 - #1

the point of beginning and all posts being 3" X 4' durable plastic posts

The number of linear feet claimed in length along the course of the vein from the point of discovery is 1490 feet in a easterly direction and 10 feet in a westerly direction, together with 300 feet on each side of the center of the vein or lode for the entire length of the claim.

The general course of the vein or lode is easterly and westerly.

To tie this Claim to the Public Survey, begin at the Northwest corner, Section 22, Township 24 N., Range 50 E., Mt. Diablo P.M., and bear south, 3809 feet and east, 9514 feet to the northeast corner of this Claim.

The work of location consisted of making the maps as provided in IRS 517.040. Dated October 14 A.D., 1987, and filed in duplicate.

Atlas Precious Metals, Inc.
P.O. Box 1207
Moab, Utah 84532


By: Chris Broilli
Chris Broilli -Agent

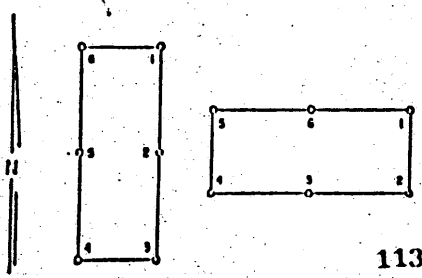
STATE OF NEVADA)
COUNTY OF Washoe) SS

Sworn to and acknowledged before me this 31st day of October 1987, by Chris Broilli

Linda DiMaggio
Notary Public

My Commission Expires:
May 7, 1990





RECORDED AT THE REQUEST OF
Atlas Precious Metals, Inc.
 BOOK 167 - PAGE 40

87 NOV -5 P2:32

113611

OFFICE OF THE CLERK
 EUREKA COUNTY, NEVADA
 MINERAL RECORDS
 FILE NO. 113611
 FEE \$ 6.25

CERTIFICATE OF LOCATION - NEVADA

THE UNDERSIGNED, hereby certifies that Atlas Precious Metals, Inc. by its Agent, the undersigned, does hereby locate the MURPHY 112 Lode Mining Claim on this 1st day of September, 1987, situated in the Unknown Mining District, Eureka County, Nevada.

Said Claim is located in the SW(SE) (Quarter) Section(s) 23(23) Township 24 N., Range 50 E., Mt. Diablo P.M., and is more particularly described as follows, to wit:

Beginning at the northeast corner post No. 1,

- Thence, 600 feet in a southerly direction to Post No. 2, marked - MURPHY 112 -#2
- Thence, 750 feet in a westerly direction to Post No. 3, marked - MURPHY 112 -#3
- Thence, 750 feet in a westerly direction to Post No. 4, marked - MURPHY 112 -#4
- Thence, 600 feet in a northerly direction to Post No. 5, marked - MURPHY 112 -#5
- Thence, 750 feet in a easterly direction to Post No. 6, marked - MURPHY 112 -#6
- Thence, 750 feet in a easterly direction to Post No. 1, marked - MURPHY 112 -#1

the point of beginning and all posts being 3" X 4" durable plastic posts

The number of linear feet claimed in length along the course of the vein from the point of discovery is 10 feet in a easterly direction and 1490 feet in a westerly direction, together with 300 feet on each side of the center of the vein or lode for the entire length of the claim.

The general course of the vein or lode is easterly and westerly.

To tie this Claim to the Public Survey, begin at the Northwest corner, Section 22, Township 24 N., Range 50 E., Mt. Diablo P.M., and bear south, 3888 feet and east, 8076 feet to the northeast corner of this Claim.

The work of location consisted of making the maps as provided in MRS 517.040. Dated October 14 A.D., 1987, and filed in duplicate.

Atlas Precious Metals, Inc.
 P.O. Box 1207
 Moab, Utah 84532

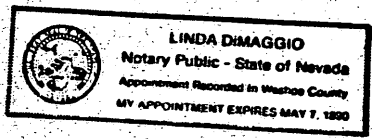
By: Chris Broili
 Chris Broili -Agent

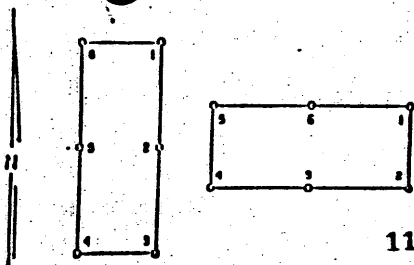
STATE OF NEVADA)
 COUNTY OF Washoe) SS

Sworn to and acknowledged before me this 31st day of October 1987, by Chris Broili

Linda DiMaggio
 Notary Public

My Commission Expires:
May 7, 1990





113612

RECORDED AT THE REQUEST OF
Open Surveying, Inc.
 BOOK 167 PAGE 402

'87 NOV -5 P2:32

OFFICE: EUREKA
 EUREKA COUNTY, NEVADA
 M.M. REG. ENR. REF. CODE
 FILE NO. 113612
 TEL. NO. 625

CERTIFICATE OF LOCATION - NEVADA

THE UNDERSIGNED, hereby certifies that Atlas Precious Metals, Inc. by its Agent, the undersigned, does hereby locate the MURPHY 113 Lode Mining Claim on this 1st day of September, 1987, situated in the Unknown Mining District, Eureka County, Nevada.

Said Claim is located in the SW(SE) (Quarter) Section(s) 23(23), Township 24 N., Range 50 E., Mt. Diablo P.M., and is more particularly described as follows, to wit:

Beginning at the northeast corner post No. 1,

- Thence, 600 feet in a southerly direction to Post No. 2, marked - MURPHY 113 - #2
- Thence, 750 feet in a westerly direction to Post No. 3, marked - MURPHY 113 - #3
- Thence, 750 feet in a westerly direction to Post No. 4, marked - MURPHY 113 - #4
- Thence, 600 feet in a northerly direction to Post No. 5, marked - MURPHY 113 - #5
- Thence, 750 feet in a easterly direction to Post No. 6, marked - MURPHY 113 - #6
- Thence, 750 feet in a easterly direction to Post No. 1, marked - MURPHY 113 - #1

the point of beginning and all posts being 3" X 4' durable plastic posts

The number of linear feet claimed in length along the course of the vein from the point of discovery is 1490 feet in a easterly direction and 10 feet in a westerly direction, together with 300 feet on each side of the center of the vein or lode for the entire length of the claim.

The general course of the vein or lode is easterly and westerly.

To tie this Claim to the Public Survey, begin at the Northwest corner, Section 22, Township 24 N., Range 50 E., Mt. Diablo P.M., and bear south, 4461 feet and east, 8546 feet to the northeast corner of this Claim.

The work of location consisted of making the maps as provided in MRS 517.040. Dated October 14 A.D., 1987, and filed in duplicate.

Atlas Precious Metals, Inc.
 P.O. Box 1207
 Moab, Utah 84532

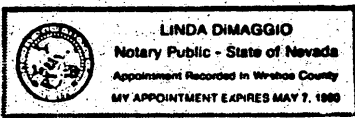
By: Chris Broili
 Chris Broili -Agent

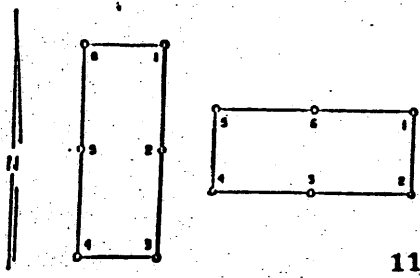
STATE OF NEVADA)
 COUNTY OF Washoe) ss

Sworn to and acknowledged before me this 21st day of October 1987, by Chris Broili

Linda Dimaggio
 Notary Public

My Commission Expires:
May 7, 1990





RECORDED AT THE REQUEST OF
Atlas Surveying Inc.
 BOOK 167 PAGE 403

87 NOV -5 P2:32

113613

OFFICE RECORDS
 EUREKA COUNTY, NEVADA
 M.M. REBBALE CLERK-CORPORATE
 FILE NO. 113613
 FEE \$ 6.25

CERTIFICATE OF LOCATION - NEVADA

THE UNDERSIGNED, hereby certifies that Atlas Precious Metals, Inc. by its Agent, the undersigned, does hereby locate the MURPHY 114 Lode Mining Claim on this 1st day of September, 1987, situated in the Unknown Mining District, Eureka County, Nevada.

Said Claim is located in the SW (Quarter) Section(s) 23 Township 24 N., Range 50 E., Mt. Diablo P.M., and is more particularly described as follows, to wit:

Beginning at the northeast corner post No. 1,

- Thence, 600 feet in a southerly direction to Post No. 2, marked - MURPHY 114 -#2
- Thence, 750 feet in a westerly direction to Post No. 3, marked - MURPHY 114 -#3
- Thence, 750 feet in a westerly direction to Post No. 4, marked - MURPHY 114 -#4
- Thence, 600 feet in a northerly direction to Post No. 5, marked - MURPHY 114 -#5
- Thence, 750 feet in a easterly direction to Post No. 6, marked - MURPHY 114 -#6
- Thence, 750 feet in a easterly direction to Post No. 1, marked - MURPHY 114 -#1

the point of beginning and all posts being 3" X 4' durable plastic posts.

The number of linear feet claimed in length along the course of the vein from the point of discovery is 10 feet in a easterly direction and 1490 feet in a westerly direction, together with 300 feet on each side of the center of the vein or lode for the entire length of the claim.

The general course of the vein or lode is easterly and westerly.

To tie this Claim to the Public Survey, begin at the Northwest corner, Section 22, Township 24 N., Range 50 E., Mt. Diablo P.M., and bear south, 4539 feet and east, 7049 feet to the northeast corner of this Claim.

The work of location consisted of making the maps as provided in NRS 517.040. Dated October 14 A.D., 1987, and filed in duplicate.

Atlas Precious Metals, Inc.
 P.O. Box 1207
 Moab, Utah 84532

By: *Chris Broili*
 Chris Broili -Agent

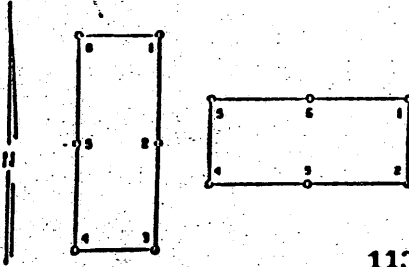
STATE OF NEVADA)
 COUNTY OF Washoe) SS

Sworn to and acknowledged before me this 31st day of October 1987, by Chris Broili

Linda Dimaggio
 Notary Public

My Commission Expires:
May 7, 1990

LINDA DIMAGGIO
 Notary Public - State of Nevada
 Appointment Recorded in Washoe County
 MY APPOINTMENT EXPIRES MAY 7, 1990



RECORDED AT THE REQUEST OF
Atlas Scavenging, Inc
 BOOK 167 PAGE 214

'87 NOV -5 P2:32

11361-i

OFFICIAL RECORDS
 EUREKA COUNTY, NEVADA
 M. N. FEE: \$11361.4
 FILE NO: 1025
 FEE \$

CERTIFICATE OF LOCATION - NEVADA

THE UNDERSIGNED, hereby certifies that Atlas Precious Metals, Inc. by its Agent, the undersigned, does hereby locate the MURPHY 115 Lode Mining Claim on this 1st day of September, 1987, situated in the Unknown Mining District, Eureka County, Nevada.

Said Claim is located in the SW(SE)(NW)(NE) (Quarter) Section(s) 23(23)(26)(26) Township 24 N., Range 50 E., Mt. Diablo P.M., and is more particularly described as follows, to wit:

- Beginning at the northeast corner post No. 1,
- Thence, 600 feet in a southerly direction to Post No. 2, marked - MURPHY 115 - #2
 - Thence, 750 feet in a westerly direction to Post No. 3, marked - MURPHY 115 - #3
 - Thence, 750 feet in a westerly direction to Post No. 4, marked - MURPHY 115 - #4
 - Thence, 600 feet in a northerly direction to Post No. 5, marked - MURPHY 115 - #5
 - Thence, 750 feet in a easterly direction to Post No. 6, marked - MURPHY 115 - #6
 - Thence, 750 feet in a easterly direction to Post No. 1, marked - MURPHY 115 - #1

the point of beginning and all posts being 3" X 4" durable plastic posts

The number of linear feet claimed in length along the course of the vein from the point of discovery is 1490 feet in a easterly direction and 10 feet in a westerly direction, together with 300 feet on each side of the center of the vein or lode for the entire length of the claim.

The general course of the vein or lode is easterly and westerly.

To tie this Claim to the Public Survey, begin at the Northwest corner, Section 22, Township 24 N., Range 50 E., Mt. Diablo P.M., and bear south, 5060 feet and east, 8578 feet to the northeast corner of this Claim.

The work of location consisted of making the maps as provided in IRS 517.040. Dated October 14 A.D., 1987, and filed in duplicate.

Atlas Precious Metals, Inc.
 P.O. Box 1207
 Moab, Utah 84532

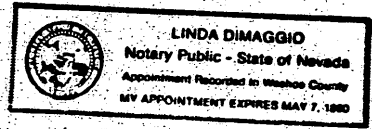
By: Chris Broili
 Chris Broili -Agent

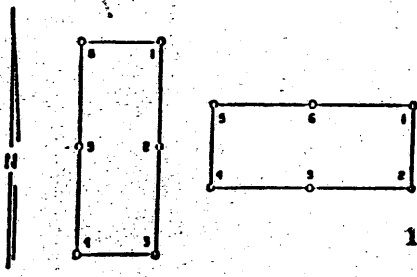
STATE OF NEVADA)
 COUNTY OF WASHOE) SS

Sworn to and acknowledged before me this 21st day of October 1987, by Chris Broili

Linda DiMaggio
 Notary Public

My Commission Expires
May 7, 1990





113615

RECORDED AT THE REQUEST OF
Atlas Precious Metals, Inc.
 BOOK 167 PAGE 405

'87 NOV -5 P2:32

OFFICIAL RECORDS
 EUREKA COUNTY, NEVADA
 M. N. HERRERA, RECORDER
 FILE NO. 113615
 FEE \$ 6.75

CERTIFICATE OF LOCATION - NEVADA

THE UNDERSIGNED, hereby certifies that Atlas Precious Metals, Inc. by its Agent, the undersigned, does hereby locate the MURPHY 116 Lode Mining Claim on this 1st day of September, 1987, situated in the Unknown Mining District, Eureka County, Nevada.

Said Claim is located in the SW(NW) (Quarter) Section(s) 23(26) Township 24 N., Range 50 E., Mt. Diablo P.M., and is more particularly described as follows, to wit:

Beginning at the northeast corner post No. 1,

- Thence, 600 feet in a southerly direction to Post No. 2, marked - MURPHY 116 - #2
- Thence, 750 feet in a westerly direction to Post No. 3, marked - MURPHY 116 - #3
- Thence, 750 feet in a westerly direction to Post No. 4, marked - MURPHY 116 - #4
- Thence, 600 feet in a northerly direction to Post No. 5, marked - MURPHY 116 - #5
- Thence, 750 feet in a easterly direction to Post No. 6, marked - MURPHY 116 - #6
- Thence, 750 feet in a easterly direction to Post No. 1, marked - MURPHY 116 - #1

the point of beginning and all posts being 3" X 4' durable plastic posts

The number of linear feet claimed in length along the course of the vein from the point of discovery is 10 feet in a easterly direction and 1490 feet in a westerly direction, together with 300 feet on each side of the center of the vein or lode for the entire length of the claim.

The general course of the vein or lode is easterly and westerly.

To tie this Claim to the Public Survey, begin at the Northwest corner, Section 22, Township 24 N., Range 50 E., Mt. Diablo P.M., and bear south 5138 feet and east 7080 feet to the northeast corner of this Claim.

The work of location consisted of making the maps as provided in IRS 517.040. Dated October 14 A.D., 1987, and filed in duplicate.

Atlas Precious Metals, Inc.
 P.O. Box 1207
 Moab, Utah 84532

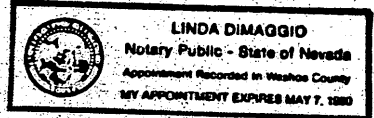
By: Chris Broili
 Chris Broili -Agent

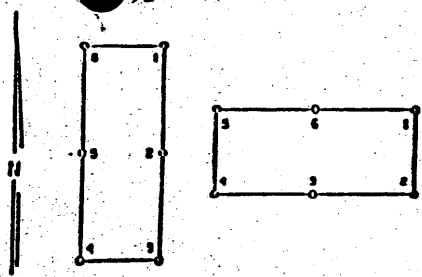
STATE OF NEVADA)
 COUNTY OF Lahore) SS

Sworn to and acknowledged before me this 21st day of October 1987, by Chris Broili

Linda Dimaggio
 Notary Public

My Commission Expires:
May 7, 1990





113616

RECORDED AT THE REQUEST OF
Atlas Precious Metals, Inc.
 BOOK 167 PAGE 406

87 NOV -5 P2:32

OFFICE OF THE CLERK
 COUNTY OF WASHOE, NEVADA
 FILE NO. 113616
 FEE \$ 6.25

CERTIFICATE OF LOCATION - NEVADA

THE UNDERSIGNED, hereby certifies that Atlas Precious Metals, Inc. by its Agent, the undersigned, does hereby locate the MURPHY 117 Lode Mining Claim on this 1st day of September, 1987, situated in the Unknown Mining District, Eureka County, Nevada.

Said Claim is located in the NW(NE) (Quarter) Section(s) 26(26), Township 24 N., Range 50 E., Mt. Diablo P.M., and is more particularly described as follows, to wit:

Beginning at the northeast corner post No. 1,

- Thence, 600 feet in a southerly direction to Post No. 2, marked - MURPHY 117-82
- Thence, 750 feet in a westerly direction to Post No. 3, marked - MURPHY 117-83
- Thence, 750 feet in a westerly direction to Post No. 4, marked - MURPHY 117-84
- Thence, 600 feet in a northerly direction to Post No. 5, marked - MURPHY 117-85
- Thence, 750 feet in a easterly direction to Post No. 6, marked - MURPHY 117-86
- Thence, 750 feet in a easterly direction to Post No. 1, marked - MURPHY 117-81

the point of beginning and all posts being 3" X 4' durable plastic posts.

The number of linear feet claimed in length along the course of the vein from the point of discovery is 1490 feet in a easterly direction and 10 feet in a westerly direction, together with 300 feet on each side of the center of the vein or lode for the entire length of the claim.

The general course of the vein or lode is easterly and westerly.

To tie this Claim to the Public Survey, begin at the Northwest corner, Section 22, Township 24 N., Range 50 E., Mt. Diablo P.M., and bear south, 5659 feet and east, 8609 feet to the northeast corner of this Claim.

The work of location consisted of making the maps as provided in MS 517.040. Dated October 14 A.D., 1987, and filed in duplicate.

Atlas Precious Metals, Inc.
 P.O. Box 1207
 Moab, Utah 84532

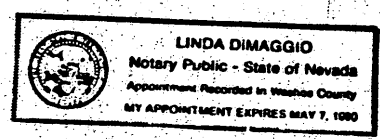
By: Chris Broili
 Chris Broili -Agent

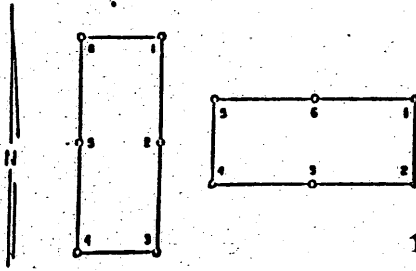
STATE OF NEVADA)
 COUNTY OF WASHOE) SS

Sworn to and acknowledged before me this 21st day of October, 1987,
 by Chris Broili

Linda DiMaggio
 Notary Public

My Commission Expires:
May 7, 1990





RECORDED AT THE REQUEST OF
Atlas Surveying, Inc
BOOK 167 PAGE 407

'87 NOV -5 P232

113617

OFFICIAL RECORDS
EUREKA COUNTY, NEVADA
MIN. RECLAM. DIVISION
FILE NO. 113617
FILE # 675

CERTIFICATE OF LOCATION - NEVADA

THE UNDERSIGNED, hereby certifies that Atlas Precious Metals, Inc. by its Agent, the undersigned, does hereby locate the MURPHY 118 Lode Mining Claim on this 1st day of September, 1987, situated in the Unknown Mining District, Eureka County, Nevada.

Said Claim is located in the NW (Quarter) Section(s) 26 Township 24 N., Range 50 E., Mt. Diablo P.M., and is more particularly described as follows, to wit:

Beginning at the northeast corner post No. 1,

- Thence, 600 feet in a southerly direction to Post No. 2, marked - MURPHY 118 -#2
- Thence, 750 feet in a westerly direction to Post No. 3, marked - MURPHY 118 -#3
- Thence, 750 feet in a westerly direction to Post No. 4, marked - MURPHY 118 -#4
- Thence, 600 feet in a northerly direction to Post No. 5, marked - MURPHY 118 -#5
- Thence, 750 feet in a easterly direction to Post No. 6, marked - MURPHY 118 -#6
- Thence, 750 feet in a easterly direction to Post No. 1, marked - MURPHY 118 -#1

the point of beginning and all posts being 3" X 4' durable plastic posts.

The number of linear feet claimed in length along the course of the vein from the point of discovery is 10 feet in a easterly direction and 1490 feet in a westerly direction, together with 300 feet on each side of the center of the vein or lode for the entire length of the claim.

The general course of the vein or lode is easterly and westerly.

To tie this Claim to the Public Survey, begin at the Northwest corner, Section 22, Township 24 N., Range 50 E., Mt. Diablo P.M., and bear south 5738 feet and east 7111 feet to the northeast corner of this Claim.

The work of location consisted of making the maps as provided in MRS 517.040. Dated October 14 A.D., 1987, and filed in duplicate.

Atlas Precious Metals, Inc.
P.O. Box 1207
Moab, Utah 84532

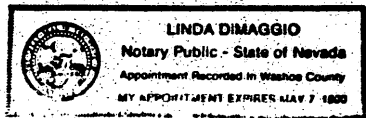
By: Chris Broili
Chris Broili -Agent

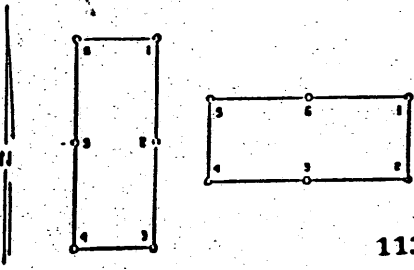
STATE OF NEVADA)
COUNTY OF Washoe) SS

Sworn to and acknowledged before me this 21st day of October 1987, by Chris Broili

Linda Dimaggio
Notary Public

My Commission Expires:
May 7, 1990





RECORDED AT THE REQUEST OF
Atlas Precious Metals, Inc.
 BOOK 167 PAGE 408

'87 NOV -5 P2:32

113618

OFFICIAL RECORDS
 EUREKA COUNTY, NEVADA
 M.M. REBAL
 FILE NO. 113618
 FEE \$ 6.25

CERTIFICATE OF LOCATION - NEVADA

THE UNDERSIGNED, hereby certifies that Atlas Precious Metals, Inc. by its Agent, the undersigned, does hereby locate the MURPHY 119 Lode Mining Claim on this 1st day of September, 1987, situated in the Unknown Mining District, Eureka County, Nevada.

Said Claim is located in the NW(NE) (Quarter) Section(s) 26(26), Township 24 N., Range 50 E., Mt. Diablo P.M., and is more particularly described as follows, to wit:

Beginning at the northeast corner post No. 1.

- Thence, 600 feet in a southerly direction to Post No. 2, marked - MURPHY 119 -#2
- Thence, 750 feet in a westerly direction to Post No. 3, marked - MURPHY 119 -#3
- Thence, 750 feet in a westerly direction to Post No. 4, marked - MURPHY 119 -#4
- Thence, 600 feet in a northerly direction to Post No. 5, marked - MURPHY 119 -#5
- Thence, 750 feet in a easterly direction to Post No. 6, marked - MURPHY 119 -#6
- Thence, 750 feet in a easterly direction to Post No. 1, marked - MURPHY 119 -#1

the point of beginning and all posts being 3" X 4' durable plastic posts

The number of linear feet claimed in length along the course of the vein from the point of discovery is 1490 feet in a easterly direction and 10 feet in a westerly direction, together with 300 feet on each side of the center of the vein or lode for the entire length of the claim.

The general course of the vein or lode is easterly and westerly.

To tie this Claim to the Public Survey, begin at the Northwest corner, Section 22, Township 24 N., Range 50 E., Mt. Diablo P.M., and bear south, 6258 feet and east, 8641 feet to the northeast corner of this Claim.

The work of location consisted of making the maps as provided in IRS 517.040. Dated October 14 A.D., 1987, and filed in duplicate.

Atlas Precious Metals, Inc.
 P.O. Box 1207
 Moab, Utah 84532

By: Chris Broili
 Chris Broili -Agent

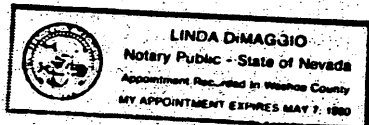
STATE OF NEVADA)
 COUNTY OF Washoe) ss

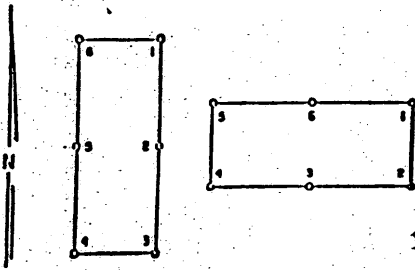
Sworn to and acknowledged before me this 3rd day of October, 1987,
 by Chris Broili

Linda DiMaggio
 Notary Public

My Commission Expires:

May 7, 1990





113619

RECORDED AT THE REQUEST OF
Atlas Precious Metals, Inc
 BOOK 167 PAGE 409

87 NOV -5 P2:32

OFFICIAL RECORDS
 EUREKA COUNTY, NEVADA
 M.M. REPALE
 FILE NO. 113619
 REC'D 6.7.85

CERTIFICATE OF LOCATION - NEVADA

THE UNDERSIGNED, hereby certifies that Atlas Precious Metals, Inc. by its Agent, the undersigned, does hereby locate the MURPHY 120 Lode Mining Claim on this 1st day of September, 1987, situated in the Unknown Mining District, Eureka County, Nevada.

Said Claim is located in the NW (Quarter) Section(s) 26, Township 24 N., Range 50 E., Mt. Diablo P.M., and is more particularly described as follows, to wit:

Beginning at the northeast corner post No. 1,

- Thence, 600 feet in a southerly direction to Post No. 2, marked - MURPHY 120 -#2
- Thence, 750 feet in a westerly direction to Post No. 3, marked - MURPHY 120 -#3
- Thence, 750 feet in a westerly direction to Post No. 4, marked - MURPHY 120 -#4
- Thence, 600 feet in a northerly direction to Post No. 5, marked - MURPHY 120 -#5
- Thence, 750 feet in a easterly direction to Post No. 6, marked - MURPHY 120 -#6
- Thence, 750 feet in a easterly direction to Post No. 1, marked - MURPHY 120 -#1

the point of beginning and all posts being 3" X 4' durable plastic posts

The number of linear feet claimed in length along the course of the vein from the point of discovery is 10 feet in a easterly direction and 1490 feet in a westerly direction, together with 300 feet on each side of the center of the vein or lode for the entire length of the claim.

The general course of the vein or lode is easterly and westerly.

To tie this Claim to the Public Survey, begin at the Northwest corner, Section 22, Township 24 N., Range 50 E., Mt. Diablo P.M., and bear south, 6337 feet and east, 7143 feet to the northeast corner of this Claim.

The work of location consisted of making the maps as provided in IRS 517.040. Dated October 14 A.D., 1987, and filed in duplicate.

Atlas Precious Metals, Inc.
 P.O. Box 1207
 Moab, Utah 84532

By: Chris Broili
 Chris Broili -Agent

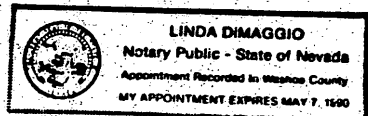
STATE OF NEVADA)
 COUNTY OF UNKNOWN) SS

Sworn to and acknowledged before me this 21st day of October 1987,
 by Chris Broili

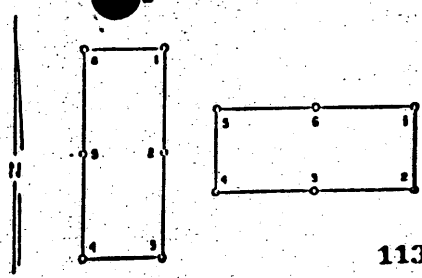
Linda DiMaggio
 Notary Public

My Commission Expires:

May 7, 1990



BOOK 167 PAGE 409



RECORDED AT THE REQUEST OF
Atlas Surveying, Inc
 DOC. 167-46-460

87 NOV -5 P232

113620

OFFICIAL RECORDS
 EUREKA COUNTY, NEVADA
 MINERAL RIGHTS SECTION
 FILE NO. 113620
 REC. 625

CERTIFICATE OF LOCATION - NEVADA

THE UNDERSIGNED, hereby certifies that Atlas Precious Metals, Inc. by its Agent, the undersigned, does hereby locate the MURPHY 121 Lode Mining Claim on this 1st day of September, 1987, situated in the Unknown Mining District, Eureka County, Nevada.

Said Claim is located in the NW(NE) (Quarter) Section(s) 26(26) Township 24 N., Range 50 E., Mt. Diablo P.M., and is more particularly described as follows, to wit:

Beginning at the northeast corner post No. 1.

- Thence, 600 feet in a southerly direction to Post No. 2, marked - MURPHY 121 -#2
- Thence, 750 feet in a westerly direction to Post No. 3, marked - MURPHY 121 -#3
- Thence, 750 feet in a westerly direction to Post No. 4, marked - MURPHY 121 -#4
- Thence, 600 feet in a northerly direction to Post No. 5, marked - MURPHY 121 -#5
- Thence, 750 feet in a easterly direction to Post No. 6, marked - MURPHY 121 -#6
- Thence, 750 feet in a easterly direction to Post No. 1, marked - MURPHY 121 -#1

the point of beginning and all posts being 3" X 4' durable plastic posts

The number of linear feet claimed in length along the course of the vein from the point of discovery is 1490 feet in a easterly direction and 10 feet in a westerly direction, together with 300 feet on each side of the center of the vein or lode for the entire length of the claim.

The general course of the vein or lode is easterly and westerly.

To tie this Claim to the Public Survey, begin at the Northwest corner, Section 22, Township 24 N., Range 50 E., Mt. Diablo P.M., and bear south, 6857 feet and east, 8672 feet to the northeast corner of this Claim.

The work of location consisted of making the maps as provided in IRS 517.040. Dated October 14 A.D., 1987, and filed in duplicate.

Atlas Precious Metals, Inc.
 P.O. Box 1207
 Moab, Utah 84532

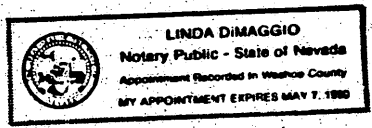
By: Chris Broili
 Chris Broili -Agent

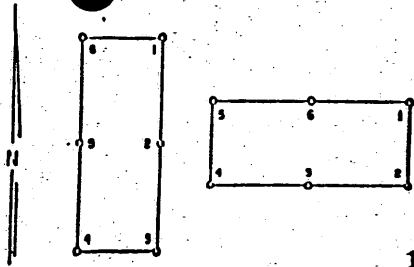
STATE OF NEVADA)
 COUNTY OF Washoe) ss

Sworn to and acknowledged before me this 31st day of October, 1987, by Chris Broili

Linda DiMaggio
 Notary Public

My Commission Expires:
May 7, 1990





RECORDED AT THE REQUEST OF
Atlas Precious Metals, Inc.
BOOK 167 PAGE 411

87 NOV -5 P2:32

113621

OFFICIAL RECORDS
EUREKA COUNTY, NEVADA
M.M. REPAIRS, FOLDER
FILE NO. 113621
FILE 625

CERTIFICATE OF LOCATION - NEVADA

THE UNDERSIGNED, hereby certifies that Atlas Precious Metals, Inc. by its Agent, the undersigned, does hereby locate the MURPHY 122 Lode Mining Claim on this 1st day of September, 1987, situated in the Unknown Mining District, Eureka County, Nevada.

Said Claim is located in the NW (Quarter) Section(s) 26, Township 24 N., Range 50 E., Mt. Diablo P.M., and is more particularly described as follows, to wit:

Beginning at the northeast corner post No. 1,

- Thence, 600 feet in a southerly direction to Post No. 2, marked - MURPHY 122-#2
- Thence, 750 feet in a westerly direction to Post No. 3, marked - MURPHY 122-#3
- Thence, 750 feet in a westerly direction to Post No. 4, marked - MURPHY 122-#4
- Thence, 600 feet in a northerly direction to Post No. 5, marked - MURPHY 122-#5
- Thence, 750 feet in a easterly direction to Post No. 6, marked - MURPHY 122-#6
- Thence, 750 feet in a easterly direction to Post No. 1, marked - MURPHY 122-#1

the point of beginning and all posts being 3" X 4" durable plastic posts.

The number of linear feet claimed in length along the course of the vein from the point of discovery is 10 feet in a easterly direction and 1490 feet in a westerly direction, together with 300 feet on each side of the center of the vein or lode for the entire length of the claim.

The general course of the vein or lode is easterly and westerly.

To tie this Claim to the Public Survey, begin at the Northwest corner, Section 22, Township 24 N., Range 50 E., Mt. Diablo P.M., and bear south, 6936 feet and east, 7174 feet to the northeast corner of this Claim.

The work of location consisted of making the maps as provided in NRS 517.040. Dated October 14 A.D., 1987, and filed in duplicate.

Atlas Precious Metals, Inc.
P.O. Box 1207
Moab, Utah 84532

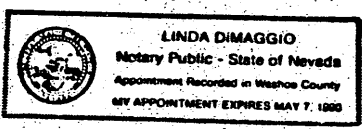
By: Chris Broili
Chris Broili -Agent

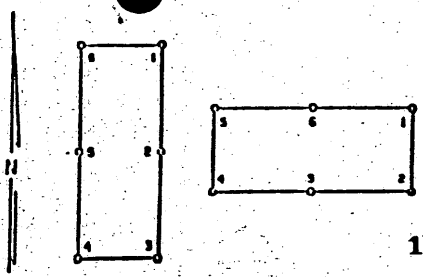
STATE OF NEVADA)
COUNTY OF Washoe) SS

Sworn to and acknowledged before me this 21st day of October, 1987,
by Chris Broili

Linda DiMaggio
Notary Public

My Commission Expires:
May 7, 1990





RECORDED AT THE REQUEST OF
Open Surveying, Inc
 BOOK 167 PAGE 44

'87 NOV -5 P2:33

113622

OFFICIAL RECORDS
 EUREKA COUNTY, NEVADA
 M. W. WEAVER, CLERK
 FILE NO. 113622
 REC. S. 625

CERTIFICATE OF LOCATION - NEVADA

THE UNDERSIGNED, hereby certifies that Atlas Precious Metals, Inc. by its Agent, the undersigned, does hereby locate the MURPHY 123 Lode Mining Claim on this 1st day of September, 1987, situated in the Unknown Mining District, Eureka County, Nevada.

Said Claim is located in the NW(NE)(SW)(SE)(Quarter) Section(s) 26(26)(26)(26) Township 24 N., Range 50 E., Mt. Diablo P.H., and is more particularly described as follows, to wit:

Beginning at the northeast corner post No. 1,

- Thence, 600 feet in a southerly direction to Post No. 2, marked - MURPHY 123 -#2
- Thence, 750 feet in a westerly direction to Post No. 3, marked - MURPHY 123 -#3
- Thence, 750 feet in a westerly direction to Post No. 4, marked - MURPHY 123 -#4
- Thence, 600 feet in a northerly direction to Post No. 5, marked - MURPHY 123 -#5
- Thence, 750 feet in a easterly direction to Post No. 6, marked - MURPHY 123 -#6
- Thence, 750 feet in a easterly direction to Post No. 1, marked - MURPHY 123 -#1

the point of beginning and all posts being 3" X 4' durable plastic posts

The number of linear feet claimed in length along the course of the vein from the point of discovery is 1490 feet in a easterly direction and 10 feet in a westerly direction, together with 300 feet on each side of the center of the vein or lode for the entire length of the claim.

The general course of the vein or lode is easterly and westerly.

To tie this Claim to the Public Survey, begin at the Northwest corner, Section 22, Township 24 N., Range 50 E., Mt. Diablo P.M., and bear south, 7457 feet and east, 8703 feet to the northeast corner of this Claim.

The work of location consisted of making the maps as provided in MRS 517.040. Dated October 14 A.D., 1987, and filed in duplicate.

Atlas Precious Metals, Inc.
 P.O. Box 1207
 Moab, Utah 84532

By: Chris Broili
 Chris Broili -Agent

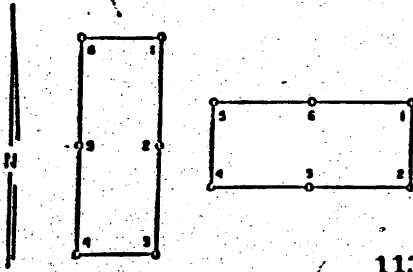
STATE OF NEVADA)
 COUNTY OF Washoe) ss

Sworn to and acknowledged before me this 1st day of October 1987,
 by Chris Broili

Linda DiMaggio
 Notary Public

My Commission Expires:
May 7, 1990





RECORDED AT THE REQUEST OF
Atlas Services, Inc.
 BOOK 167 PAGE 413

'87 NOV -5 P2:33

113623

OFFICIAL RECORDS
 EUROPEA COUNTY, NEVADA
 P.M. REHEAFER, RECORDER
 FILE NO. 113623
 REC. # 6.25

CERTIFICATE OF LOCATION - NEVADA

THE UNDERSIGNED, hereby certifies that Atlas Precious Metals, Inc. by its Agent, the undersigned, does hereby locate the MURPHY 124 Lode Mining Claim on this 1st day of September, 1987, situated in the Unknown Mining District, Eureka County, Nevada.

Said Claim is located in the NW(SW) (Quarter) Section(s) 26(26), Township 24 N., Range 50 E., Mt. Diablo P.M., and is more particularly described as follows, to wit:

Beginning at the northeast corner post No. 1,

- Thence, 600 feet in a southerly direction to Post No. 2, marked - MURPHY 124 - #2
- Thence, 750 feet in a westerly direction to Post No. 3, marked - MURPHY 124 - #3
- Thence, 750 feet in a westerly direction to Post No. 4, marked - MURPHY 124 - #4
- Thence, 600 feet in a northerly direction to Post No. 5, marked - MURPHY 124 - #5
- Thence, 750 feet in a easterly direction to Post No. 6, marked - MURPHY 124 - #6
- Thence, 750 feet in a easterly direction to Post No. 1, marked - MURPHY 124 - #1

the point of beginning and all posts being 3" X 4' durable plastic posts

The number of linear feet claimed in length along the course of the vein from the point of discovery is 10 feet in a easterly direction and 1490 feet in a westerly direction, together with 300 feet on each side of the center of the vein or lode for the entire length of the claim.

The general course of the vein or lode is easterly and westerly.

To tie this Claim to the Public Survey, begin at the Northwest corner, Section 22, Township 24 N., Range 50 E., Mt. Diablo P.M., and bear south, 7535 feet and east, 7206 feet to the northeast corner of this Claim.

The work of location consisted of making the maps as provided in MRS 517.040. Dated October 14 A.D., 1987, and filed in duplicate.

Atlas Precious Metals, Inc.
 P.O. Box 1207
 Moab, Utah 84532

By: Chris Broili
 Chris Broili -Agent

STATE OF NEVADA)
 COUNTY OF Washoe) SS

Sworn to and acknowledged before me this 1st day of October 1987,
 by Chris Broili

Linda DeMaggio
 Notary Public

My Commission Expires:

May 7, 1990

