

RECORDED AT THE REQUEST OF  
*Apex Surveying, Inc.*  
 BOOK 167 PAGE 420

'87 NOV -6 A1 38

113628

OFFICIAL RECORDS  
 CLERK COUNTY OF NEVADA  
 FILE NO. **113628**  
 FEE \$ 6.25

CERTIFICATE OF LOCATION - NEVADA

THE UNDERSIGNED, hereby certifies that ATLAS PRECIOUS METALS INC., by its Agent, the undersigned, does hereby locate the WI 106A Lode Mining Claim on this 8th day of October, 1987, situated in the Unknown Mining District, Eureka County, Nevada.

Said Claim is located in the NW(SW) (Quarter) Section(s) 3(3) Township 22 North, Range 50 East, Mt. Diablo P.M., and is more particularly described as follows, to wit:

Beginning at the northeast corner post No. 1,

- Thence, 750 feet in a south direction to Post No. 2, marked - WI 106A- 2
- Thence, 750 feet in a south direction to Post No. 3, marked - WI 106A- 3
- Thence, 60 feet in a west direction to Post No. 4, marked - WI 106A- 4
- Thence, 750 feet in a north direction to Post No. 5, marked - WI 106A- 5
- Thence, 750 feet in a north direction to Post No. 6, marked - WI 106A- 6
- Thence, 60 feet in a east direction to Post No. 1, marked - WI 106A- 1

the point of beginning and all posts being 3" X 4' durable plastic pipe.

The number of linear feet claimed in length along the course of the vein from the point of discovery is 100 feet in a north direction and 1400 feet in a south direction, together with 30 feet on each side of the center of the vein or lode for the entire length of the claim.

The general course of the vein or lode is north and south.

To tie this Claim to the Public Survey, begin at the NE corner, Section 23, Township 22 N., Range 50 E., Mt. Diablo P.M., and bear north, 14413 feet and west, 8544 feet to the northeast corner of this Claim.

The work of location consisted of making the maps as provided in NIS 517.040. Dated October 26 A.D., 1987, and filed in duplicate.

Note: Tie bearings shown are grid and referenced to the Nevada State Plane Coordinate System, East Zone, distances shown are surface not sea level.

Atlas Precious Metals Inc.  
 P.O. Box 1207  
 Moab, Utah 84532

By: Terry Zenk  
 Agent  
 Locator


STATE OF Wyoming )  
 COUNTY OF Fremont ) ss

Sworn to and acknowledged before me this 31 day of October 1987, by Terry Zenk as Agent for Atlas Precious Metals Inc.

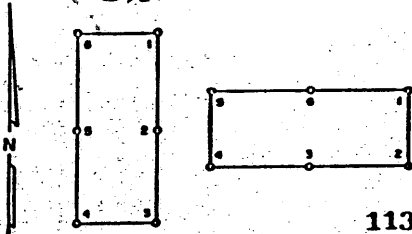
Robert W. Schlichting  
 Notary Public

My Commission Expires:

May 25, 1988



BOOK 167 PAGE 420



RECORDED AT THE REQUEST OF  
Atlas Precious Metals Inc  
 BOOK 167 PAGE 421

'87 NOV -6 A11 38

113629

OFFICIAL FEE COPIES  
 EUREKA COUNTY NEVADA  
 M.M. DEWITT COUNTY CLERK  
 FILE NO. 113629  
 FEE \$ 6.25

CERTIFICATE OF LOCATION - NEVADA

THE UNDERSIGNED, hereby certifies that ATLAS PRECIOUS METALS INC., by its Agent, the undersigned, does hereby locate the WI 112A Lode Mining Claim on this 8th day of October, 1987, situated in the Unknown Mining District, Eureka County, Nevada.

Said Claim is located in the SW (Quarter) Section(s) 3 Township 22 North, Range 50 East, Mt. Diablo P.M., and is more particularly described as follows, to wit:

- Beginning at the northeast corner post No. 1,
- Thence, 600 feet in a south direction to Post No. 2, marked - WI 112A - 2
  - Thence, 600 feet in a south direction to Post No. 3, marked - WI 112A - 3
  - Thence, 60 feet in a west direction to Post No. 4, marked - WI 112A - 4
  - Thence, 600 feet in a north direction to Post No. 5, marked - WI 112A - 5
  - Thence, 600 feet in a north direction to Post No. 6, marked - WI 112A - 6
  - Thence, 60 feet in a east direction to Post No. 1, marked - WI 112A - 1

the point of beginning and all posts being 3" X 4" durable plastic pipe.

The number of linear feet claimed in length along the course of the vein from the point of discovery is 610 feet in a north direction and 590 feet in a south direction, together with 30 feet on each side of the center of the vein or lode for the entire length of the claim.

The general course of the vein or lode is north and south.

To tie this Claim to the Public Survey, begin at the NE corner, Section 23, Township 22 N., Range 50 E., Mt. Diablo P.M., and bear north, 12613 feet and west, 8590 feet to the northeast corner of this Claim.

The work of location consisted of making the maps as provided in NRS 517.040. Dated October 26 A.D., 1987, and filed in duplicate.

Note: Tie bearings shown are grid and referenced to the Nevada State Plane Coordinate System, East Zone, distances shown are surface not sea level.

Atlas Precious Metals Inc.  
 P.O. Box 1207  
 Moab, Utah 84532


By: Terry Zenk  
 His Right  
 Locator

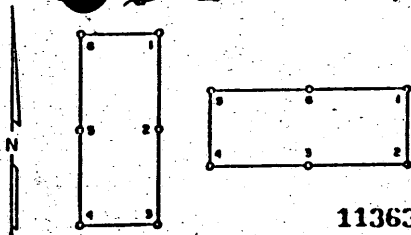
STATE OF Wyoming )  
 COUNTY OF Fremont ) SS

Sworn to and acknowledged before me this 31 day of October, 1987, by Terry Zenk as Agent for Atlas Precious Metals Inc.

Robert W. Schlichting  
 Notary Public

My Commission Expires:  
May 25, 1988





113630

RECORDED AT THE REQUEST OF  
*Atlas Precious Metals Inc*  
 BOOK 167 PAGE 422

87 NOV -6 A1138

OFFICIAL RECORDS  
 COUNTY CLERK'S OFFICE  
 MINERALS SECTION  
 FILE NO. 113630  
 FEE \$ 6.25

CERTIFICATE OF LOCATION - NEVADA

THE UNDERSIGNED, hereby certifies that ATLAS PRECIOUS METALS INC., by its Agent, the undersigned, does hereby locate the WI 114A Lode Mining Claim on this 8th day of October, 1987, situated in the Unknown Mining District, Eureka County, Nevada.

Said Claim is located in the SW(NW) (Quarter) Section(s) 3(10) Township 22 North, Range 50 East, Mt. Diablo P.M., and is more particularly described as follows, to wit:

- Beginning at the northeast corner post No. 1,
- Thence, 600 feet in a south direction to Post No. 2, marked - WI 114A- 2
  - Thence, 600 feet in a south direction to Post No. 3, marked - WI 114A- 3
  - Thence, 60 feet in a west direction to Post No. 4, marked - WI 114A- 4
  - Thence, 600 feet in a north direction to Post No. 5, marked - WI 114A- 5
  - Thence, 600 feet in a north direction to Post No. 6, marked - WI 114A- 6
  - Thence, 60 feet in a east direction to Post No. 1, marked - WI 114A- 1

the point of beginning and all posts being 3" X 4" durable plastic pipe

The number of linear feet claimed in length along the course of the vein from the point of discovery is 610 feet in a north direction and 590 feet in a south direction, together with 30 feet on each side of the center of the vein or lode for the entire length of the claim.

The general course of the vein or lode is north and south

To tie this Claim to the Public Survey, begin at the NE corner, Section 23 Township 22 N., Range 50 E., Mt. Diablo P.M., and bear north, 11413 feet and west, 8618 feet to the northeast corner of this Claim.

The work of location consisted of making the maps as provided in NRS 517.040. Dated October 26 A.D., 1987, and filed in duplicate.

Note: Tie bearings shown are grid and referenced to the Nevada State Plane Coordinate System, East Zone, distances shown are surface not sea level.

Atlas Precious Metals Inc.  
 P.O. Box 1207  
 Moab, Utah 84532


By: Terry Zenk  
 Its Agent  
 Locator

STATE OF Wyoming )  
 COUNTY OF Fremont ) SS

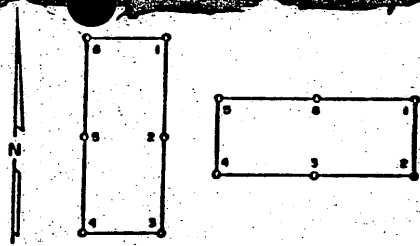
Sworn to and acknowledged before me this 31 day of October 1987, by Terry Zenk as Agent for Atlas Precious Metals Inc.

Robert W. Schlichting  
 Notary Public

My Commission Expires:  
May 25, 1988







RECORDED AT THE REQUEST OF  
Atlas Precious Metals Inc  
 BOOK 167 PAGE 423

'87 NOV -6 AM 38

113631

OFFICIAL RECORDS  
 EUREKA COUNTY, NEVADA  
 FILE NO. 113631  
 FEE \$ 6.25

CERTIFICATE OF LOCATION - NEVADA

THE UNDERSIGNED, hereby certifies that ATLAS PRECIOUS METALS INC., by its Agent, the undersigned, does hereby locate the WI 116A Lode Mining Claim on this 8th day of October, 1987, situated in the Unknown Mining District, Eureka County, Nevada.

Said Claim is located in the NW (Quarter) Section(s) 10, Township 22 North, Range 50 East, Mt. Diablo P.M., and is more particularly described as follows, to wit:

Beginning at the northeast corner post No. 1,

- Thence, 60 feet in a south direction to Post No. 2, marked - WI 116A - 2
- Thence, 665 feet in a west direction to Post No. 3, marked - WI 116A - 3
- Thence, 665 feet in a west direction to Post No. 4, marked - WI 116A - 4
- Thence, 60 feet in a north direction to Post No. 5, marked - WI 116A - 5
- Thence, 665 feet in a east direction to Post No. 6, marked - WI 116A - 6
- Thence, 665 feet in a east direction to Post No. 1, marked - WI 116A - 1

the point of beginning and all posts being 3" X 4' durable plastic pipe.

The number of linear feet claimed in length along the course of the vein from the point of discovery is 665 feet in a east direction and 665 feet in a west direction, together with 30 feet on each side of the center of the vein or lode for the entire length of the claim.

The general course of the vein or lode is east and west.

To tie this Claim to the Public Survey, begin at the NE corner, Section 23, Township 22 N., Range 50 E., Mt. Diablo P.M., and bear north, 10233 feet and west, 8657 feet to the northeast corner of this Claim.

The work of location consisted of making the maps as provided in NIS 517.040. Dated October 26 A.D., 1987, and filed in duplicate.

Note: Tie bearings shown are grid and referenced to the Nevada State Plane Coordinate System, East Zone, distances shown are surface not sea level.

Atlas Precious Metals Inc.  
 P.O. Box 1207  
 Moab, Utah 84532


By: Terry Zenk  
 Agent  
 Locator

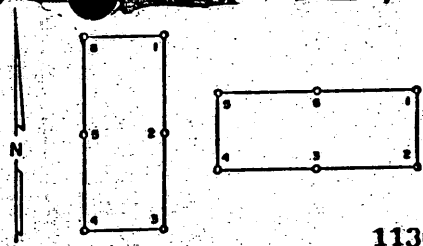
STATE OF Wyoming )  
 COUNTY OF Fremont ) SS

Sworn to and acknowledged before me this 31 day of October, 1987, by Terry Zenk as Agent for Atlas Precious Metals Inc.

Robert W. Schlichting  
 Notary Public

My Commission Expires:  
May 25, 1988





RECORDED AT THE REQUEST OF  
Atlas Precious Metals Inc.  
 BOOK 167 PAGE 424

'87 NOV -6 AM 38

113632

OFF. A. RECORDS  
 EUREKA COUNTY, NEVADA  
 FILE NO. 113632  
 FEES 6.25

CERTIFICATE OF LOCATION - NEVADA

THE UNDERSIGNED, hereby certifies that ATLAS PRECIOUS METALS INC., by its Agent, the undersigned, does hereby locate the WI 76A Lode Mining Claim on this 11th day of October, 1987, situated in the Unknown Mining District, Eureka County, Nevada.

Said Claim is located in the NE (Quarter) Section(s) 9 Township 22 North, Range 50 East, Mt. Diablo P.M., and is more particularly described as follows, to wit:

- Beginning at the northeast corner post No. 1,
- Thence, 60 feet in a south direction to Post No. 2, marked - WI 76A - 2
  - Thence, 690 feet in a west direction to Post No. 3, marked - WI 76A - 3
  - Thence, 690 feet in a west direction to Post No. 4, marked - WI 76A - 4
  - Thence, 60 feet in a north direction to Post No. 5, marked - WI 76A - 5
  - Thence, 690 feet in a east direction to Post No. 6, marked - WI 76A - 6
  - Thence, 690 feet in a east direction to Post No. 1, marked - WI 76A - 1

the point of beginning and all posts being 3" X 4" durable plastic pipe.

The number of linear feet claimed in length along the course of the vein from the point of discovery is 1370 feet in a east direction and 10 feet in a west direction, together with 30 feet on each side of the center of the vein or lode for the entire length of the claim.

The general course of the vein or lode is east and west.

To tie this Claim to the Public Survey, begin at the NE corner, Section 23, Township 22 N., Range 50 E., Mt. Diablo P.M., and bear north, 10252 feet and west, 11405 feet to the northeast corner of this Claim.

The work of location consisted of making the maps as provided in NIS 517.040. Dated October 26 A.D., 1987, and filed in duplicate.

Atlas Precious Metals Inc.  
 P.O. Box 1207  
 Moab, Utah 84532

Note: Tie bearings shown are grid and referenced to the Nevada State Plane Coordinate System, East Zone, distances shown are surface not sea level.

By: Terry Zenk  
 ITS Agent  
 Acceptor

STATE OF Wyoming )  
 COUNTY OF Fremont ) ss

Sworn to and acknowledged before me this 31 day of October, 1987, by Terry Zenk as Agent for Atlas Precious Metals Inc.

Robert W. Schlichting  
 Notary Public

My Commission Expires:  
May 25, 1988

