

RECORDED AT THE REQUEST OF
Atlas Precious Metals Inc.
 BOOK 167 PAGE 425

'87 NOV -6 P1 05

113634

OFFICIAL RECORDS
 EUREKA COUNTY, NEVADA
 M.M. REBALEA, RECORDER
 FILE # 113634
 REC # 6-23

CERTIFICATE OF LOCATION - NEVADA

THE UNDERSIGNED, hereby certifies that ATLAS PRECIOUS METALS INC., by its Agent, the undersigned, does hereby locate the NORTH 203 Lode Mining Claim on this 10th day of October, 1987, situated in the Unknown Mining District, Eureka County, Nevada.

Said Claim is located in the NW(SW) (Quarter) Section(s) 16(16) Township 25 North, Range 50 East, Mt. Diablo P.M., and is more particularly described as follows, to wit:

Beginning at the northeast corner post No. 1,

- Thence, 600 feet in a S25°W direction to Post No. 2, marked - NORTH 203 - 2
- Thence, 600 feet in a S25°W direction to Post No. 3, marked - NORTH 203 - 3
- Thence, 600 feet in a N65°W direction to Post No. 4, marked - NORTH 203 - 4
- Thence, 600 feet in a N25°E direction to Post No. 5, marked - NORTH 203 - 5
- Thence, 600 feet in a N25°E direction to Post No. 6, marked - NORTH 203 - 6
- Thence, 600 feet in a S65°E direction to Post No. 1, marked - NORTH 203 - 1

the point of beginning and all posts being 3"x4' durable plastic pipe

The number of linear feet claimed in length along the course of the vein from the point of discovery is 10 feet in a N25°E direction and 1190 feet in a S25°W direction, together with 300 feet on each side of the center of the vein or lode for the entire length of the claim.

The general course of the vein or lode is N25°E and S25°W

To tie this Claim to the Public Survey, begin at the SE corner, Section 33, Township 25 N., Range 50 E., Mt. Diablo P.M., and bear N65°W, 10669 feet and N25°E, 15859 feet to the northeast corner of this Claim.

The work of location consisted of making the maps as provided in NRS 517.040. Dated October 21 A.D., 1987, and filed in duplicate.

Atlas Precious Metals Inc.
 P.O. Box 1207
 Moab, Utah 84532

By: Terry Zenk
 Its Agent
 Locator

STATE OF WYOMING)
 COUNTY OF FREMONT) SS


Sworn to and acknowledged before me this 31 day of October 1987, by Terry Zenk as Agent for Atlas Precious Metals Inc.

Richard W. Smith
 Notary Public

My Commission Expires:
May 25, 1988

Robert W. Schlichting - Notary Public
 County of Fremont State of Wyoming
 My Commission Expires May 25, 1988

BOOK 167 PAGE 425



RECORDED AT THE REQUEST OF
Atlas Precious Metals, Inc.
BOOK 167 PAGE 426

'87 NOV -6 P1 05

113635

OFFICIAL RECORDS
EUREKA COUNTY, NEVADA
MINERAL RECORDS
FILE NO. 113635
FILE # 6-25

CERTIFICATE OF LOCATION - NEVADA

THE UNDERSIGNED, hereby certifies that ATLAS PRECIOUS METALS INC., by its Agent, the undersigned, does hereby locate the NORTH 204 Lode Mining Claim on this 10th day of October, 1987, situated in the Unknown Mining District, Eureka County, Nevada.

Said Claim is located in the NW (Quarter) Section(s) 16, Township 25 North, Range 50 East, Mt. Diablo P.M., and is more particularly described as follows, to wit:

Beginning at the northeast corner post No. 1,

- Thence, 600 feet in a S25°W direction to Post No. 2, marked - NORTH 204 - 2
- Thence, 750 feet in a N65°W direction to Post No. 3, marked - NORTH 204 - 3
- Thence, 750 feet in a N65°W direction to Post No. 4, marked - NORTH 204 - 4
- Thence, 600 feet in a N25°E direction to Post No. 5, marked - NORTH 204 - 5
- Thence, 750 feet in a S65°E direction to Post No. 6, marked - NORTH 204 - 6
- Thence, 750 feet in a S65°E direction to Post No. 1, marked - NORTH 204 - 1

the point of beginning and all posts being 3"x4' durable plastic pipe

The number of linear feet claimed in length along the course of the vein from the point of discovery is 1490 feet in a N 65°W direction and 10 feet in a S65°E direction, together with 300 feet on each side of the center of the vein or lode for the entire length of the claim.

The general course of the vein or lode is N65°W and S65°E.

To tie this Claim to the Public Survey, begin at the SE corner, Section 33, Township 25 N., Range 50 E., Mt. Diablo P.M., and bear N65°W, 10669 feet and N25°E, 16459 feet to the northeast corner of this Claim.

The work of location consisted of making the maps as provided in NRS 517.040. Dated October 21 A.D., 1987, and filed in duplicate.

Atlas Precious Metals Inc.
P.O. Box 1207
Moab, Utah 84532

By: Terry Zenk
The Agent
Locator


STATE OF WYOMING)
COUNTY OF FREMONT) SS

Sworn to and acknowledged before me this 31 day of October, 1987,
by Terry Zenk as Agent for Atlas Precious Metals Inc.

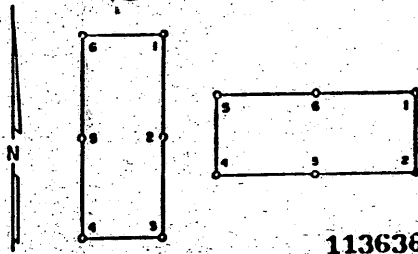
Robert W. Schlichting
Notary Public

My Commission Expires:

May 25, 1988



BOOK 167 PAGE 426



RECORDED AT THE REQUEST OF
Atlas Precious Metals Inc
 BOOK 167 PAGE 427

'87 NOV -6 P1:05

113636

OFFICIAL RECORDS
 EUREKA COUNTY, NEVADA
 M.M. REBELETTI, CLERK
 FILE NO. 113636
 FILED 6-25

CERTIFICATE OF LOCATION - NEVADA

THE UNDERSIGNED, hereby certifies that ATLAS PRECIOUS METALS INC., by its Agent, the undersigned, does hereby locate the NORTH 205 Lode Mining Claim on this 10th day of October, 1987, situated in the Unknown Mining District, Eureka County, Nevada.

Said Claim is located in the NW(NE) (Quarter) Section(s) 16(16), Township 25 North, Range 50 East, Mt. Diablo P.M., and is more particularly described as follows, to wit:

Beginning at the northeast corner post No. 1,

- Thence, 600 feet in a S25°W direction to Post No. 2, marked - NORTH 205 - 2
- Thence, 750 feet in a N65°W direction to Post No. 3, marked - NORTH 205 - 3
- Thence, 750 feet in a N65°W direction to Post No. 4, marked - NORTH 205 - 4
- Thence, 600 feet in a N25°E direction to Post No. 5, marked - NORTH 205 - 5
- Thence, 750 feet in a S65°E direction to Post No. 6, marked - NORTH 205 - 6
- Thence, 750 feet in a S65°E direction to Post No. 1, marked - NORTH 205 - 1

the point of beginning and all posts being 3"x4' durable plastic pipe.

The number of linear feet claimed in length along the course of the vein from the point of discovery is 1490 feet in a N 65°W direction and 10 feet in a S65°E direction, together with 300 feet on each side of the center of the vein or lode for the entire length of the claim.

The general course of the vein or lode is N65°W and S65°E.

To tie this Claim to the Public Survey, begin at the SE corner, Section 33, Township 25 N., Range 50 E., Mt. Diablo P.M., and bear N65°W, 10669 feet and N25°E, 17059 feet to the northeast corner of this Claim.

The work of location consisted of making the maps as provided in MMS 517.040. Dated October 21 A.D., 1987, and filed in duplicate.

Atlas Precious Metals Inc.
 P.O. Box 1207
 Moab, Utah 84532

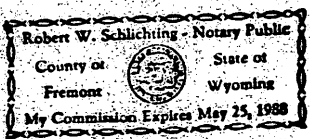
By: Terry Zenk
 Its Agent
 Locator

STATE OF WYOMING)
 COUNTY OF FREMONT) SS

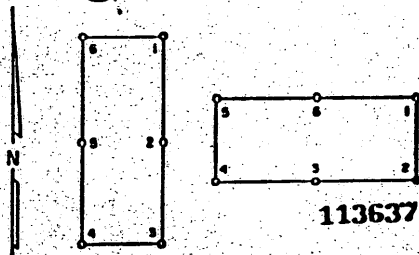
Sworn to and acknowledged before me this 31 day of October, 1987, by Terry Zenk as Agent for Atlas Precious Metals Inc.

Robert W. Schlichting
 Notary Public

My Commission Expires:
May 25, 1988



BOOK 167 PAGE 427



113637

RECORDED AT THE REQUEST OF
Atlas Precious Metals Inc
 BOOK 167 PAGE 428

87 NOV -6 P1:05

OFFICIAL RECORDS
 EUREKA COUNTY, NEVADA
 M.M. REBELETTI, RECORDER
 FILE # 113637
 REC # 6-15

CERTIFICATE OF LOCATION - NEVADA

THE UNDERSIGNED, hereby certifies that ATLAS PRECIOUS METALS INC., by its Agent, the undersigned, does hereby locate the NORTH 206 Lode Mining Claim on this 10th day of October, 1987, situated in the Unknown Mining District, Eureka County, Nevada.

Said Claim is located in the NW(NE)(SW) (Quarter) Section(s) 16(16)(9), Township 25 North, Range 50 East, Mt. Diablo P.M., and is more particularly described as follows, to wit:

Beginning at the northeast corner post No. 1,

- Thence, 600 feet in a S25°W direction to Post No. 2, marked - NORTH 206 - 2
- Thence, 750 feet in a N65°W direction to Post No. 3, marked - NORTH 206 - 3
- Thence, 750 feet in a N65°W direction to Post No. 4, marked - NORTH 206 - 4
- Thence, 600 feet in a N25°E direction to Post No. 5, marked - NORTH 206 - 5
- Thence, 750 feet in a S65°E direction to Post No. 6, marked - NORTH 206 - 6
- Thence, 750 feet in a S65°E direction to Post No. 1, marked - NORTH 206 - 1

the point of beginning and all posts being 3"x4' durable plastic pipe

The number of linear feet claimed in length along the course of the vein from the point of discovery is 1490 feet in a N 65°W direction and 10 feet in a S65°E direction, together with 300 feet on each side of the center of the vein or lode for the entire length of the claim.

The general course of the vein or lode is N65°W and S65°E

To tie this Claim to the Public Survey, begin at the SE corner, Section 33, Township 25 N., Range 50 E., Mt. Diablo P.M., and bear N65°W, 10669 feet and N25°E, 17659 feet to the northeast corner of this Claim.

The work of location consisted of making the maps as provided in MRS 517.040. Dated October 21 A.D., 1987, and filed in duplicate.

Atlas Precious Metals Inc.
 P.O. Box 1207
 Moab, Utah 84532


By: Terry Zenk
 Agent

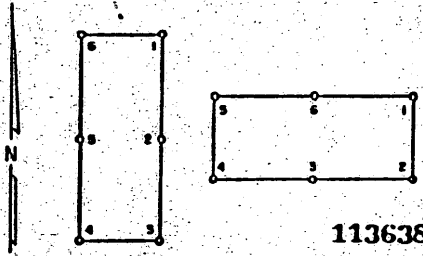
STATE OF WYOMING)
 COUNTY OF FREMONT) SS

Sworn to and acknowledged before me this 31 day of October 1987, by Terry Zenk as Agent for Atlas Precious Metals Inc.

Robert W. Schlichting
 Notary Public

My Commission Expires:
 May 25, 1988





113638

RECORDED AT THE REQUEST OF
Atlas Precious Metals Inc.
BOOK 167 PAGE 429

'87 NOV -6 P105

OFFICIAL RECORDS
EUREKA COUNTY, NEVADA
MINING CLAIM REGISTER
FILE NO. 113638
PAGE 6-25

CERTIFICATE OF LOCATION - NEVADA

THE UNDERSIGNED, hereby certifies that ATLAS PRECIOUS METALS INC., by its Agent, the undersigned, does hereby locate the NORTH 207 Lode Mining Claim on this 10th day of October, 1987, situated in the Unknown Mining District, Eureka County, Nevada.

Said Claim is located in the SW(SE)(NW)(NE)(Quarter) Section(s)9(9)(16)(16), Township 25 North, Range 50 East, Mt. Diablo P.M., and is more particularly described as follows, to wit:

Beginning at the northeast corner post No. 1,

- Thence, 600 feet in a S25°W direction to Post No. 2, marked - NORTH 207 - 2
- Thence, 750 feet in a N65°W direction to Post No. 3, marked - NORTH 207 - 3
- Thence, 750 feet in a N65°W direction to Post No. 4, marked - NORTH 207 - 4
- Thence, 600 feet in a N25°E direction to Post No. 5, marked - NORTH 207 - 5
- Thence, 750 feet in a S65°E direction to Post No. 6, marked - NORTH 207 - 6
- Thence, 750 feet in a S65°E direction to Post No. 1, marked - NORTH 207 - 1

the point of beginning and all posts being 3"X4' durable plastic pipe

The number of linear feet claimed in length along the course of the vein from the point of discovery is 1490 feet in a N 65°W direction and 10 feet in a S65°E direction, together with 300 feet on each side of the center of the vein or lode for the entire length of the claim.

The general course of the vein or lode is N65°W and S65°E.

To tie this Claim to the Public Survey, begin at the SE corner, Section 33, Township 25 N., Range 50 E., Mt. Diablo P.M., and bear N65°W, 10669 feet and N25°E, 18259 feet to the northeast corner of this Claim.

The work of location consisted of making the maps as provided in NRS 517.040. Dated October 21 A.D., 1987, and filed in duplicate.

Atlas Precious Metals Inc.
P.O. Box 1207
Moab, Utah 84532


By: *Terry Zenk*
Agent
Locator

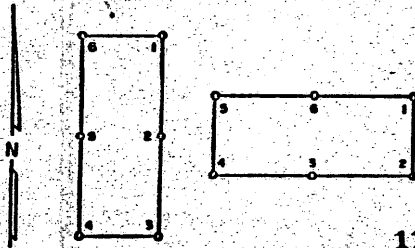
STATE OF WYOMING)
COUNTY OF FREMONT) SS

Sworn to and acknowledged before me this 31 day of October, 1987, by Terry Zenk as Agent for Atlas Precious Metals Inc.

Robert W. Schlichting
Notary Public

My Commission Expires:
May 25, 1988





113639

RECORDED AT THE REQUEST OF
Atlas Precious Metals Inc.
BOOK 16-7 PAGE 430

87 NOV -6 P105

OFFICIAL RECORDS
EUREKA COUNTY, NEVADA
M.M. REBELETTI, RECORDER
FILE NO. 113639
PAGES 6-25

CERTIFICATE OF LOCATION - NEVADA

THE UNDERSIGNED, hereby certifies that ATLAS PRECIOUS METALS INC., by its Agent, the undersigned, does hereby locate the NORTH 208 Lode Mining Claim on this 10th day of October, 1987, situated in the Unknown Mining District, Eureka County, Nevada.

Said Claim is located in the SW(SE)(NE) (Quarter) Section(s) 9(9)(16), Township 25 North, Range 50 East, Mt. Diablo P.M., and is more particularly described as follows, to wit:

Beginning at the northeast corner post No. 1,

- Thence, 600 feet in a S25°W direction to Post No. 2, marked - NORTH 208 - 2
- Thence, 750 feet in a N65°W direction to Post No. 3, marked - NORTH 208 - 3
- Thence, 750 feet in a N65°W direction to Post No. 4, marked - NORTH 208 - 4
- Thence, 600 feet in a N25°E direction to Post No. 5, marked - NORTH 208 - 5
- Thence, 750 feet in a S65°E direction to Post No. 6, marked - NORTH 208 - 6
- Thence, 750 feet in a S65°E direction to Post No. 1, marked - NORTH 208 - 1

the point of beginning and all posts being 3"x4" durable plastic pipe.

The number of linear feet claimed in length along the course of the vein from the point of discovery is 1490 feet in a N 65°W direction and 10 feet in a S65°E direction, together with 300 feet on each side of the center of the vein or lode for the entire length of the claim.

The general course of the vein or lode is N65°W and S65°E.

To tie this Claim to the Public Survey, begin at the SE corner, Section 33, Township 25 N., Range 50 E., Mt. Diablo P.M., and bear N65°W, 10669 feet and N25°E, 18859 feet to the northeast corner of this Claim.

The work of location consisted of making the maps as provided in MRS 517.040. Dated October 21 A.D., 1987, and filed in duplicate.

Atlas Precious Metals Inc.
P.O. Box 1207
Moab, Utah 84532

By: Terry Zenk
Agent
Locator


STATE OF WYOMING)
COUNTY OF FREMONT) SS


Sworn to and acknowledged before me this 31 day of October, 1987, by Terry Zenk as Agent for Atlas Precious Metals Inc.

Robert W. Schlichting
Notary Public

My Commission Expires:

May 25, 1988





1136:0

RECORDED AT THE REQUEST OF
Atlas Precious Metals Inc
BOOK 167 PAGE 431

87 NOV - 6 P 105

OFFICIAL RECORDS
EUREKA COUNTY, NEVADA
M.N. RECORDED
FILE NO. 1136:0
FEE \$ 6.25

CERTIFICATE OF LOCATION - NEVADA

THE UNDERSIGNED, hereby certifies that ATLAS PRECIOUS METALS INC., by its Agent, the undersigned, does hereby locate the NORTH 209 Lode Mining Claim on this 10th day of October, 1987, situated in the Unknown Mining District, Eureka County, Nevada.

Said Claim is located in the SW(SE) (Quarter) Section(s) 9(9), Township 25 North, Range 50 East, Mt. Diablo P.M., and is more particularly described as follows, to wit:

Beginning at the northeast corner post No. 1,

- Thence, 600 feet in a S25°W direction to Post No. 2, marked - NORTH 209 - 2
- Thence, 750 feet in a N65°W direction to Post No. 3, marked - NORTH 209 - 3
- Thence, 750 feet in a N65°W direction to Post No. 4, marked - NORTH 209 - 4
- Thence, 600 feet in a N25°E direction to Post No. 5, marked - NORTH 209 - 5
- Thence, 750 feet in a S65°E direction to Post No. 6, marked - NORTH 209 - 6
- Thence, 750 feet in a S65°E direction to Post No. 1, marked - NORTH 209 - 1

the point of beginning and all posts being 3"x4" durable plastic pipe

The number of linear feet claimed in length along the course of the vein from the point of discovery is 1490 feet in a N 65°W direction and 10 feet in a S65°E direction, together with 300 feet on each side of the center of the vein or lode for the entire length of the claim.

The general course of the vein or lode is N65°W and S65°E.

To tie this Claim to the Public Survey, begin at the SE corner, Section 33, Township 25 N., Range 50 E., Mt. Diablo P.M., and bear N65°W, 10669 feet and N25°E, 19459 feet to the northeast corner of this Claim.

The work of location consisted of making the maps as provided in NIS 517.040. Dated October 21 A.D., 1987, and filed in duplicate.

Atlas Precious Metals Inc.
P.O. Box 1207
Moab, Utah 84532


By: Terry Zenk
Agent

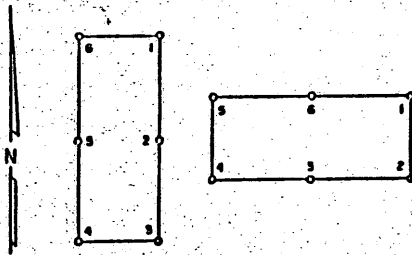
STATE OF WYOMING)
COUNTY OF FREMONT) SS

Sworn to and acknowledged before me this 31 day of October, 1987, by Terry Zenk as Agent for Atlas Precious Metals Inc.

Robert W. Schlichting
Notary Public

My Commission Expires:
May 25, 1988





RECORDED AT THE REQUEST OF
Apex Drilling, Inc
 BOOK 167 PAGE 432

87 NOV -6 P105

OFFICE OF RECORDS
 EUREKA COUNTY, NEVADA
 FILE NO. 113641
 FEE \$ 6.25

113641

CERTIFICATE OF LOCATION - NEVADA

THE UNDERSIGNED, hereby certifies that ATLAS PRECIOUS METALS INC., by its Agent, the undersigned, does hereby locate the NORTH 210 Lode Mining Claim on this 10th day of October, 1987, situated in the Unknown Mining District, Eureka County, Nevada.

Said Claim is located in the SW(SE) (Quarter) Section(s) 9(9), Township 25 North, Range 50 East, Mt. Diablo P.M., and is more particularly described as follows, to wit:

Beginning at the northeast corner post No. 1,

- Thence, 600 feet in a S25°W direction to Post No. 2, marked - NORTH 210 - 2
- Thence, 750 feet in a N65°W direction to Post No. 3, marked - NORTH 210 - 3
- Thence, 750 feet in a N65°W direction to Post No. 4, marked - NORTH 210 - 4
- Thence, 600 feet in a N25°E direction to Post No. 5, marked - NORTH 210 - 5
- Thence, 750 feet in a S65°E direction to Post No. 6, marked - NORTH 210 - 6
- Thence, 750 feet in a S65°E direction to Post No. 1, marked - NORTH 210 - 1

the point of beginning and all posts being 3"X4' durable plastic pipe

The number of linear feet claimed in length along the course of the vein from the point of discovery is 1490 feet in a N 65°W direction and 10 feet in a S65°E direction, together with 300 feet on each side of the center of the vein or lode for the entire length of the claim.

The general course of the vein or lode is N65°W and S65°E.

To tie this Claim to the Public Survey, begin at the SE corner, Section 33, Township 25 N., Range 50 E., Mt. Diablo P.M., and bear N65°W, 10669 feet and N25°E, 20059 feet to the northeast corner of this Claim.

The work of location consisted of making the maps as provided in NRS 517.040. Dated October 21 A.D., 1987, and filed in duplicate.

Atlas Precious Metals Inc.
 P.O. Box 1207
 Moab, Utah 84532


By: Terry Zenk
 Agent
 Locator

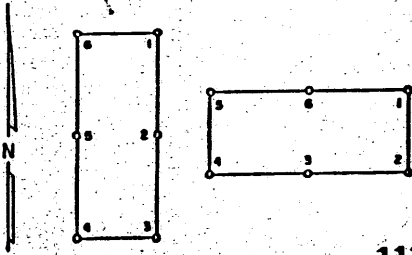
STATE OF WYOMING)
 COUNTY OF FREMONT) SS

Sworn to and acknowledged before me this 31 day of October 1987, by Terry Zenk as Agent for Atlas Precious Metals Inc.

Robert W. Schliching
 Notary Public

My Commission Expires:
May 25, 1988





RECORDED AT THE REQUEST OF
Uper Surveying Inc.
 BOOK 147 - PAGE 433

87 NOV -6 P1:05

113642

OFFICIAL RECORDS
 EUREKA COUNTY, NEVADA
 M. N. REBELETT, RECORDER
 FILE NO. 113642
 6-25

CERTIFICATE OF LOCATION - NEVADA

THE UNDERSIGNED, hereby certifies that **ATLAS PRECIOUS METALS INC.**, by its Agent, the undersigned, does hereby locate the **NORTH 211** Lode Mining Claim on this **10th** day of **October**, 1987, situated in the **Unknown** Mining District, **Eureka** County, Nevada.

Said Claim is located in the **NE(SE)** (Quarter) Section(s) **9(9)**, Township **25 North**, Range **50 East**, Mt. Diablo P.M., and is more particularly described as follows, to wit:

Beginning at the northeast corner post No. 1.

- Thence, 600 feet in a S25°W direction to Post No. 2, marked - NORTH 211 - 2
- Thence, 750 feet in a N65°W direction to Post No. 3, marked - NORTH 211 - 3
- Thence, 750 feet in a N65°W direction to Post No. 4, marked - NORTH 211 - 4
- Thence, 600 feet in a N25°E direction to Post No. 5, marked - NORTH 211 - 5
- Thence, 750 feet in a S65°E direction to Post No. 6, marked - NORTH 211 - 6
- Thence, 750 feet in a S65°E direction to Post No. 1, marked - NORTH 211 - 1

the point of beginning and all posts being 3"x4' durable plastic pipe

The number of linear feet claimed in length along the course of the vein from the point of discovery is 1490 feet in a N 65°W direction and 10 feet in a S65°E direction, together with 300 feet on each side of the center of the vein or lode for the entire length of the claim.

The general course of the vein or lode is N65°W and S65°E.

To tie this Claim to the Public Survey, begin at the SE corner, Section 33, Township 25 N., Range 50 E., Mt. Diablo P.M., and bear N65°W, 10669 feet and N25°E, 20659 feet to the northeast corner of this Claim.

The work of location consisted of making the maps as provided in NRS 517.040. Dated October 21 A.D., 1987, and filed in duplicate.

Atlas Precious Metals Inc.
 P.O. Box 1207
 Moab, Utah 84532

By: Terry Zenk
 The Agent
 Locator

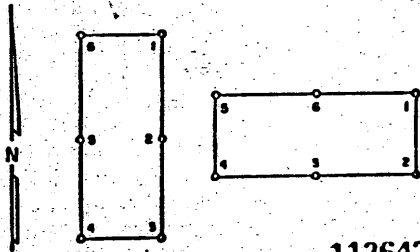
STATE OF WYOMING)
 COUNTY OF FREMONT) SS

Sworn to and acknowledged before me this 31 day of October, 1987, by Terry Zenk as Agent for Atlas Precious Metals Inc.

Robert W. Schlichting
 Notary Public

My Commission Expires:
May 25, 1988





RECORDED AT THE REQUEST OF
Atlas Precious Metals Inc.
 BOOK 167 PAGE 434

'87 NOV -6 P105

113643

OFFICIAL RECORDS
 EUREKA COUNTY, NEVADA
 M.N. REBALANCE
 FILE NO. 113643
 FILE # 673

CERTIFICATE OF LOCATION - NEVADA

THE UNDERSIGNED, hereby certifies that ATLAS PRECIOUS METALS INC., by its Agent, the undersigned, does hereby locate the NORTH 212 Lode Mining Claim on this 10th day of October, 1987, situated in the Unknown Mining District, Eureka County, Nevada.

Said Claim is located in the NE(SE) (Quarter) Section(s) 9(9) Township 25 North, Range 50 East, Mt. Diablo P.M., and is more particularly described as follows, to wit:

Beginning at the northeast corner post No. 1,

- Thence, 600 feet in a S25°W direction to Post No. 2, marked - NORTH 212 - 2
- Thence, 750 feet in a N65°W direction to Post No. 3, marked - NORTH 212 - 3
- Thence, 750 feet in a N65°W direction to Post No. 4, marked - NORTH 212 - 4
- Thence, 600 feet in a N25°E direction to Post No. 5, marked - NORTH 212 - 5
- Thence, 750 feet in a S65°E direction to Post No. 6, marked - NORTH 212 - 6
- Thence, 750 feet in a S65°E direction to Post No. 1, marked - NORTH 212 - 1

the point of beginning and all posts being 3"x4" durable plastic pipe

The number of linear feet claimed in length along the course of the vein from the point of discovery is 1490 feet in a N 65°W direction and 10 feet in a S65°E direction, together with 300 feet on each side of the center of the vein or lode for the entire length of the claim.

The general course of the vein or lode is N65°W and S65°E.

To tie this Claim to the Public Survey, begin at the SE corner, Section 33, Township 25 N., Range 50 E., Mt. Diablo P.M., and bear N65°W, 10669 feet and N25°E, 21259 feet to the northeast corner of this Claim.

The work of location consisted of making the maps as provided in NRS 517.040. Dated October 21 A.D., 1987, and filed in duplicate.

Atlas Precious Metals Inc.
 P.O. Box 1207
 Moab, Utah 84532

By: Terry Zenk
 Agent
 Locator


STATE OF WYOMING)
 COUNTY OF FREMONT) SS

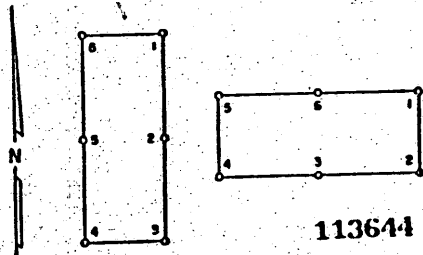
Sworn to and acknowledged before me this 31 day of October, 1987, by Terry Zenk as Agent for Atlas Precious Metals Inc.

Robert W. Schlichting
 Notary Public

My Commission Expires:

May 25, 1988





113644

RECORDED AT THE REQUEST OF
Atlas Precious Metals Inc
BOOK 167 PAGE 435

'87 NOV -6 P105

OFFICIAL RECORDS
EUREKA COUNTY, NEVADA
MINING CLAIM RECORDER
FILE NO. 113644
PAGE 6-23

CERTIFICATE OF LOCATION - NEVADA

THE UNDERSIGNED, hereby certifies that ATLAS PRECIOUS METALS INC., by its Agent, the undersigned, does hereby locate the NORTH 213 Lode Mining Claim on this 10th day of October, 1987, situated in the Unknown Mining District, Eureka County, Nevada.

Said Claim is located in the SE (Quarter) Section(s) 4 Township 25 North, Range 50 East, Mt. Diablo P.M., and is more particularly described as follows, to wit:

Beginning at the northeast corner post No. 1,

- Thence, 600 feet in a S25°W direction to Post No. 2, marked - NORTH 213 - 2
- Thence, 600 feet in a S25°W direction to Post No. 3, marked - NORTH 213 - 3
- Thence, 600 feet in a N65°W direction to Post No. 4, marked - NORTH 213 - 4
- Thence, 600 feet in a N25°E direction to Post No. 5, marked - NORTH 213 - 5
- Thence, 600 feet in a N25°E direction to Post No. 6, marked - NORTH 213 - 6
- Thence, 600 feet in a S65°E direction to Post No. 1, marked - NORTH 213 - 1

the point of beginning and all posts being 3"X4" durable plastic pipe

The number of linear feet claimed in length along the course of the vein from the point of discovery is 10 feet in a N25°E direction and 1190 feet in a S25°W direction, together with 300 feet on each side of the center of the vein or lode for the entire length of the claim.

The general course of the vein or lode is N25°E and S25°W

To tie this Claim to the Public Survey, begin at the SE corner, Section 33, Township 25 N., Range 50 E., Mt. Diablo P.M., and bear N65°W, 13119 feet and N25°E, 24859 feet to the northeast corner of this Claim.

The work of location consisted of making the maps as provided in NRS 517.040. Dated October 21 A.D., 1987, and filed in duplicate.

Atlas Precious Metals Inc.
P.O. Box 1207
Moab, Utah 84532


By: Terry Zenk
Agent
Locator

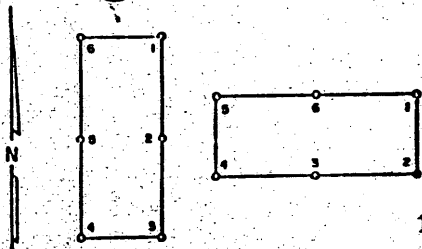
STATE OF WYOMING)
COUNTY OF FREMONT) SS

Sworn to and acknowledged before me this 31 day of October 1987, by Terry Zenk as Agent for Atlas Precious Metals Inc.

Robert W. Scallching
Notary Public

My Commission Expires:
May 25, 1988





RECORDED AT THE REQUEST OF
Atlas Precious Metals Inc
 BOOK 147 PAGE 436

87 NOV -6 P105

113645

OFFICIAL RECORDS
 EUREKA COUNTY, NEVADA
 M.N. REBALANCE RECORDER
 FILE NO. 113645
 FEE \$ 6.25

CERTIFICATE OF LOCATION - NEVADA

THE UNDERSIGNED, hereby certifies that ATLAS PRECIOUS METALS INC., by its Agent, the undersigned, does hereby locate the NORTH 214 Lode Mining Claim on this 10th day of October, 1987, situated in the Unknown Mining District, Eureka County, Nevada.

Said Claim is located in the NE(SE)(SW) (Quarter) Section(s) 4(4)(4), Township 25 North, Range 50 East, Mt. Diablo P.M., and is more particularly described as follows, to wit:

Beginning at the northeast corner post No. 1,

- Thence, 600 feet in a S25°W direction to Post No. 2, marked - NORTH 214 - 2
- Thence, 750 feet in a N65°W direction to Post No. 3, marked - NORTH 214 - 3
- Thence, 750 feet in a N65°W direction to Post No. 4, marked - NORTH 214 - 4
- Thence, 600 feet in a N25°E direction to Post No. 5, marked - NORTH 214 - 5
- Thence, 750 feet in a S65°E direction to Post No. 6, marked - NORTH 214 - 6
- Thence, 750 feet in a S65°E direction to Post No. 1, marked - NORTH 214 - 1

the point of beginning and all posts being 3"x4" durable plastic pipe

The number of linear feet claimed in length along the course of the vein from the point of discovery is 1490 feet in a N 65°W direction and 10 feet in a S65°E direction, together with 300 feet on each side of the center of the vein or lode for the entire length of the claim.

The general course of the vein or lode is N65°W and S65°E.

To tie this Claim to the Public Survey, begin at the SE corner, Section 33, Township 25 N., Range 50 E., Mt. Diablo P.M., and bear N65°W, 13119 feet and N25°E, 25459 feet to the northeast corner of this Claim.

The work of location consisted of making the maps as provided in NRS 517.040. Dated October 21 A.D., 1987, and filed in duplicate.

Atlas Precious Metals Inc.
 P.O. Box 1207
 Moab, Utah 84532


By: Terry Zenk
 Its Agent
 Locator

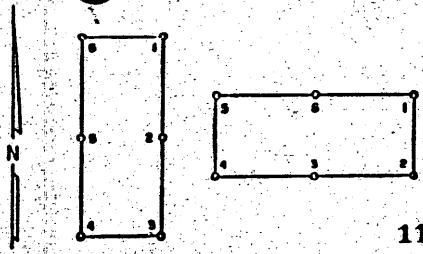
STATE OF WYOMING)
 COUNTY OF FREMONT) SS

Sworn to and acknowledged before me this 31 day of October 1987, by Terry Zenk as Agent for Atlas Precious Metals Inc.

Robert W. Schlichting
 Notary Public

My Commission Expires:
May 25, 1988





RECORDED AT THE REQUEST OF
Atlas Precious Metals Inc.
 BOOK 167 PAGE 437

'87 NOV -6 P1 05

113646

OFFICIAL RECORDS
 EUREKA COUNTY, CALIFORNIA
 FILE NO. 113646
 REC'D *6-28*

CERTIFICATE OF LOCATION - NEVADA

THE UNDERSIGNED, hereby certifies that ATLAS PRECIOUS METALS INC., by its Agent, the undersigned, does hereby locate the NORTH 215 Lode Mining Claim on this 10th day of October, 1987, situated in the Unknown Mining District, Eureka County, Nevada.

Said Claim is located in the NE(SE) (Quarter) Section(s) 4(4) Township 25 North, Range 50 East, Mt. Diablo P.M., and is more particularly described as follows, to wit:

Beginning at the northeast corner post No. 1,

- Thence, 600 feet in a S25°W direction to Post No. 2, marked - NORTH 215 - 2
- Thence, 750 feet in a N65°W direction to Post No. 3, marked - NORTH 215 - 3
- Thence, 750 feet in a N65°W direction to Post No. 4, marked - NORTH 215 - 4
- Thence, 600 feet in a N25°E direction to Post No. 5, marked - NORTH 215 - 5
- Thence, 750 feet in a S65°E direction to Post No. 6, marked - NORTH 215 - 6
- Thence, 750 feet in a S65°E direction to Post No. 1, marked - NORTH 215 - 1

the point of beginning and all posts being 3"x4" durable plastic pipe

The number of linear feet claimed in length along the course of the vein from the point of discovery is 1490 feet in a N 65°W direction and 10 feet in a S65°E direction, together with 300 feet on each side of the center of the vein or lode for the entire length of the claim.

The general course of the vein or lode is N65°W and S65°E.

To tie this Claim to the Public Survey, begin at the SE corner, Section 33, Township 25 N., Range 50 E., Mt. Diablo P.M., and bear N65°W, 13119 feet and N25°E, 26059 feet to the northeast corner of this Claim.

The work of location consisted of making the maps as provided in NRS 517.040. Dated October 21 A.D., 1987, and filed in duplicate.

Atlas Precious Metals Inc.
 P.O. Box 1207
 Moab, Utah 84532


By: *Terry Zenk*
 Agent
 Locator

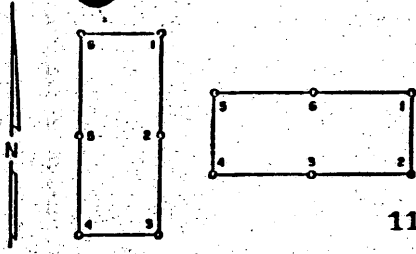
STATE OF WYOMING)
 COUNTY OF FREMONT) SS

Sworn to and acknowledged before me this 31 day of October, 1987, by Terry Zenk as Agent for Atlas Precious Metals Inc.

Robert W. Schlichting
 Notary Public

My Commission Expires:
 May 25, 1988





RECORDED AT THE REQUEST OF
Atlas Precious Metals, Inc.
 BOOK - 167 - PAGE - 438

'87 NOV -6 P1 05

113647

OFFICIAL RECORDS
 EUREKA COUNTY NEVADA
 P.M. RECORDED
 FILE NO. 113647
 REC. 6-25

CERTIFICATE OF LOCATION - NEVADA

THE UNDERSIGNED, hereby certifies that ATLAS PRECIOUS METALS INC., by its Agent, the undersigned, does hereby locate the NORTH 216 Lode Mining Claim on this 10th day of October, 1987, situated in the Unknown Mining District, Eureka County, Nevada.

Said Claim is located in the NE (Quarter) Section(s) 4 Township 25 North, Range 50 East, Mt. Diablo P.M., and is more particularly described as follows, to wit:

Beginning at the northeast corner post No. 1,

- Thence, 600 feet in a S25°W direction to Post No. 2, marked - NORTH 216 - 2
- Thence, 750 feet in a N65°W direction to Post No. 3, marked - NORTH 216 - 3
- Thence, 750 feet in a N65°W direction to Post No. 4, marked - NORTH 216 - 4
- Thence, 600 feet in a N25°E direction to Post No. 5, marked - NORTH 216 - 5
- Thence, 750 feet in a S65°E direction to Post No. 6, marked - NORTH 216 - 6
- Thence, 750 feet in a S65°E direction to Post No. 1, marked - NORTH 216 - 1

the point of beginning and all posts being 3"x4" durable plastic pipe

The number of linear feet claimed in length along the course of the vein from the point of discovery is 1490 feet in a N 65°W direction and 10 feet in a S65°E direction, together with 300 feet on each side of the center of the vein or lode for the entire length of the claim.

The general course of the vein or lode is N65°W and S65°E

To tie this Claim to the Public Survey, begin at the SE corner, Section 33, Township 25 N., Range 50 E., Mt. Diablo P.M., and bear N65°W, 13119 feet and N25°E, 26659 feet to the northeast corner of this Claim.

The work of location consisted of making the maps as provided in NRS 517.040. Dated October 21 A.D., 1987, and filed in duplicate.

Atlas Precious Metals Inc.
 P.O. Box 1207
 Moab, Utah 84532


By: Terry Zenk
 its Agent
 Locator-

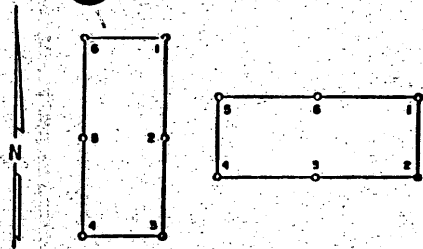
STATE OF WYOMING)
 COUNTY OF FREMONT) SS

Sworn to and acknowledged before me this 31 day of October, 1987, by Terry Zenk as Agent for Atlas Precious Metals Inc.

Robert W. Schliching
 Notary Public

My Commission Expires:
 May 25, 1988





RECORDED AT THE REQUEST OF
Atlas Precious Metals Inc
BOOK 167 PAGE 439

87 NOV -6 P1 05

113648

OFFICIAL RECORDS
EUREKA COUNTY NEVADA
M.M. REBELEZ, RECORDER
FILE NO. 113648
FEE \$ 6.25

CERTIFICATE OF LOCATION - NEVADA

THE UNDERSIGNED, hereby certifies that ATLAS PRECIOUS METALS INC., by its Agent, the undersigned, does hereby locate the NORTH 217 Lode Mining Claim on this 10th day of October, 1987, situated in the Unknown Mining District, Eureka County, Nevada.

Said Claim is located in the NE (Quarter) Section(s) 4 Township 25 North, Range 50 East, Mt. Diablo P.M., and is more particularly described as follows, to wit:

Beginning at the northeast corner post No. 1,

- Thence, 600 feet in a S25°W direction to Post No. 2, marked - NORTH 217 - 2
- Thence, 750 feet in a N65°W direction to Post No. 3, marked - NORTH 217 - 3
- Thence, 750 feet in a N65°W direction to Post No. 4, marked - NORTH 217 - 4
- Thence, 600 feet in a N25°E direction to Post No. 5, marked - NORTH 217 - 5
- Thence, 750 feet in a S65°E direction to Post No. 6, marked - NORTH 217 - 6
- Thence, 750 feet in a S65°E direction to Post No. 1, marked - NORTH 217 - 1

the point of beginning and all posts being 3"x4" durable plastic pipe.

The number of linear feet claimed in length along the course of the vein from the point of discovery is 1490 feet in a N 65°W direction and 10 feet in a S65°E direction, together with 300 feet on each side of the center of the vein or lode for the entire length of the claim.

The general course of the vein or lode is N65°W and S65°E.

To tie this Claim to the Public Survey, begin at the SE corner, Section 33, Township 25 N., Range 50 E., Mt. Diablo P.M., and bear N65°W, 13119 feet and N25°E, 27259 feet to the northeast corner of this Claim.

The work of location consisted of making the maps as provided in NRS 517.040. Dated October 21 A.D., 1987, and filed in duplicate.

Atlas Precious Metals Inc.
P.O. Box 1207
Moab, Utah 84532

By: *Terry Zenk*
Agent
Locator

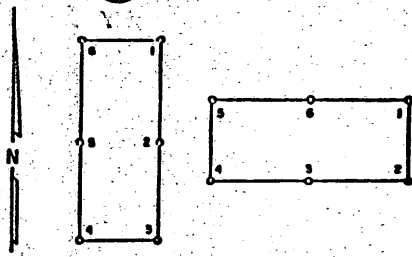
STATE OF WYOMING)
COUNTY OF FREMONT) SS

Sworn to and acknowledged before me this 31 day of October, 1987, by Terry Zenk as Agent for Atlas Precious Metals Inc.

Robert W. Schlichting
Notary Public

My Commission Expires:
May 25, 1988





113649

RECORDED AT THE REQUEST OF
Atlas Precious Metals Inc
BOOK 167 PAGE 440

87 NOV -6 P105

OFFICIAL RECORDS
EUREKA COUNTY, NEVADA
M.M. REBELETTI, RECORDER
FILE NO. 113649
PAGE 25

CERTIFICATE OF LOCATION - NEVADA

THE UNDERSIGNED, hereby certifies that ATLAS PRECIOUS METALS INC., by its Agent, the undersigned, does hereby locate the NORTH 218 Lode Mining Claim on this 10th day of October, 1987, situated in the Unknown Mining District, Eureka County, Nevada.

Said Claim is located in the NE (Quarter) Section(s) 4 Township 25 North, Range 50 East, Mt. Diablo P.M., and is more particularly described as follows, to wit:

Beginning at the northeast corner post No. 1,

- Thence, 600 feet in a S25°W direction to Post No. 2, marked - NORTH 218 - 2
- Thence, 750 feet in a N65°W direction to Post No. 3, marked - NORTH 218 - 3
- Thence, 750 feet in a N65°W direction to Post No. 4, marked - NORTH 218 - 4
- Thence, 600 feet in a N25°E direction to Post No. 5, marked - NORTH 218 - 5
- Thence, 750 feet in a S65°E direction to Post No. 6, marked - NORTH 218 - 6
- Thence, 750 feet in a S65°E direction to Post No. 1, marked - NORTH 218 - 1

the point of beginning and all posts being 3"x4" durable plastic pipe

The number of linear feet claimed in length along the course of the vein from the point of discovery is 1490 feet in a N 65°W direction and 10 feet in a S65°E direction, together with 300 feet on each side of the center of the vein or lode for the entire length of the claim.

The general course of the vein or lode is N65°W and S65°E

To tie this Claim to the Public Survey, begin at the SE corner, Section 33, Township 25 N., Range 50 E., Mt. Diablo P.M., and bear N65°W, 13119 feet and N25°E, 27859 feet to the northeast corner of this Claim.

The work of location consisted of making the maps as provided in NRS 517.040. Dated October 21 A.D., 1987, and filed in duplicate.

Atlas Precious Metals Inc.
P.O. Box 1207
Moab, Utah 84532


By: *Terry Zenk*
Agent
Locator

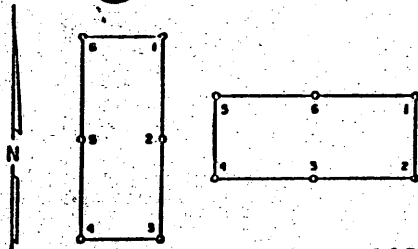
STATE OF WYOMING)
COUNTY OF FREMONT) SS

Sworn to and acknowledged before me this 31 day of October 1987, by Terry Zenk as Agent for Atlas Precious Metals Inc.

Robert W. Schlichting
Notary Public

My Commission Expires:
May 25, 1988





RECORDED AT THE REQUEST OF
Atlas Precious Metals Inc
BOOK 167 PAGE 441

87 NOV -6 P1:06

113650

OFFICIAL RECORDS
EUREKA COUNTY NEVADA
FILE NO. 113650
FEE \$ 6.25

CERTIFICATE OF LOCATION - NEVADA

THE UNDERSIGNED, hereby certifies that ATLAS PRECIOUS METALS INC., by its Agent, the undersigned, does hereby locate the NORTH 219 Lode Mining Claim on this 10th day of October, 1987, situated in the Unknown Mining District, Eureka County, Nevada.

Said Claim is located in the NE(NW)(SE) (Quarter) Section(s) 4(3)(33) Township 25N(25N)(26N)(26N), Range 50 East, Mt. Diablo P.M., and is more particularly described as follows, to wit:

Beginning at the northeast corner post No. 1,

- Thence, 600 feet in a S25°W direction to Post No. 2, marked - NORTH 219 - 2
- Thence, 750 feet in a N65°W direction to Post No. 3, marked - NORTH 219 - 3
- Thence, 750 feet in a N65°W direction to Post No. 4, marked - NORTH 219 - 4
- Thence, 600 feet in a N25°E direction to Post No. 5, marked - NORTH 219 - 5
- Thence, 750 feet in a S65°E direction to Post No. 6, marked - NORTH 219 - 6
- Thence, 750 feet in a S65°E direction to Post No. 1, marked - NORTH 219 - 1

the point of beginning and all posts being 3"x4' durable plastic pipe.

The number of linear feet claimed in length along the course of the vein from the point of discovery is 1490 feet in a N 65°W direction and 10 feet in a S65°E direction, together with 300 feet on each side of the center of the vein or lode for the entire length of the claim.

The general course of the vein or lode is N65°W and S65°E.

To tie this Claim to the Public Survey, begin at the SE corner, Section 33, Township 25 N., Range 50 E., Mt. Diablo P.M., and bear N65°W, 13119 feet and N25°E, 28459 feet to the northeast corner of this Claim.

The work of location consisted of making the maps as provided in MRS 517.040. Dated October 21 A.D., 1987, and filed in duplicate.

Atlas Precious Metals Inc.
P.O. Box 1207
Moab, Utah 84532


By: Terry Zenk
Agent
Locator

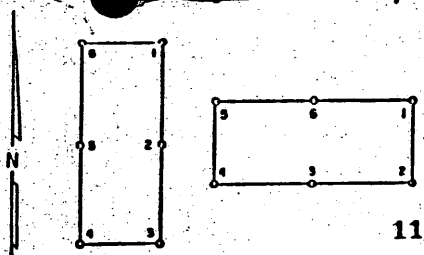
STATE OF WYOMING)
COUNTY OF FREMONT) SS

Sworn to and acknowledged before me this 31 day of October, 1987, by Terry Zenk as Agent for Atlas Precious Metals Inc.

Robert W. Schlichting
Notary Public

My Commission Expires:
May 25, 1988





RECORDED AT THE REQUEST OF
Atlas Precious Metals Inc
 BOOK 167-4CE PAGE 442

87 NOV -6 P1 06

113651

OFFICIAL RECORDS
 EURPEA COUNTY, NEVADA
 M. H. REBALEZ, RECORDER
 PRICE \$113651
 FEE \$ 6.23

CERTIFICATE OF LOCATION - NEVADA

THE UNDERSIGNED, hereby certifies that ATLAS PRECIOUS METALS INC., by its Agent, the undersigned, does hereby locate the NORTH 220 Lode Mining Claim on this 10th day of October, 1987, situated in the Unknown Mining District, Eureka County, Nevada.

Said Claim is located in the NE(NW)(SE)(SW) (Quarter) Section(s) 4(3)(33)(34), Township 25N.(25N.)(26N.)(26N.) Range 50 East, Mt. Diablo P.M., and is more particularly described as follows, to wit:

Beginning at the northeast corner post No. 1,

- Thence, 600 feet in a S25°W direction to Post No. 2, marked - NORTH 220 - 2
- Thence, 750 feet in a N65°W direction to Post No. 3, marked - NORTH 220 - 3
- Thence, 750 feet in a N65°W direction to Post No. 4, marked - NORTH 220 - 4
- Thence, 600 feet in a N25°E direction to Post No. 5, marked - NORTH 220 - 5
- Thence, 750 feet in a S65°E direction to Post No. 6, marked - NORTH 220 - 6
- Thence, 750 feet in a S65°E direction to Post No. 1, marked - NORTH 220 - 1

the point of beginning and all posts being 3"x4' durable plastic pipe

The number of linear feet claimed in length along the course of the vein from the point of discovery is 1490 feet in a N 65°W direction and 10 feet in a S65°E direction, together with 300 feet on each side of the center of the vein or lode for the entire length of the claim.

The general course of the vein or lode is N65°W and S65°E.

To tie this Claim to the Public Survey, begin at the SE corner, Section 33, Township 25 N., Range 50 E., Mt. Diablo P.M., and bear N65°W, 13119 feet and N25°E, 29059 feet to the northeast corner of this Claim.

The work of location consisted of making the maps as provided in NRS 517.040. Dated October 21 A.D., 1987, and filed in duplicate.

Atlas Precious Metals Inc.
 P.O. Box 1207
 Moab, Utah 84532


By: *Terry Zenk*
 Agent
 Locator

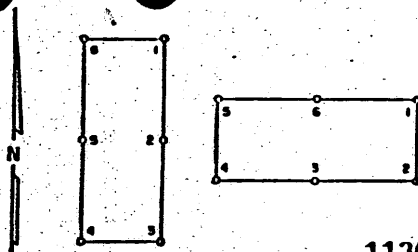
STATE OF WYOMING)
 COUNTY OF FREMONT) SS

Sworn to and acknowledged before me this 31 day of October 1987, by Terry Zenk as Agent for Atlas Precious Metals Inc.

Robert W. Schlichting
 Notary Public

My Commission Expires:
 May 25, 1988





RECORDED AT THE REQUEST OF
Atlas Precious Metals Inc
 BOOK 167 PAGE 443

'87 NOV -6 P106

113652

OFFICIAL RECORDS
 EUREKA COUNTY, NEVADA
 M. M. P. SALEARI, RECORDER
 FILE NO. 113652
 FEE \$ 6.25

CERTIFICATE OF LOCATION - NEVADA

THE UNDERSIGNED, hereby certifies that ATLAS PRECIOUS METALS INC., by its Agent, the undersigned, does hereby locate the NORTH 221 Lode Mining Claim on this 10th day of October, 1987, situated in the Unknown Mining District, Eureka County, Nevada.

Said Claim is located in the NE(SE) (Quarter) Section(s) 4(33), Township 25 North(26 North), Range 50 East, Mt. Diablo P.M., and is more particularly described as follows, to wit:

Beginning at the northeast corner post No. 1,

- Thence, 750 feet in a S25°W direction to Post No. 2, marked - NORTH 221 - 2
- Thence, 750 feet in a S25°W direction to Post No. 3, marked - NORTH 221 - 3
- Thence, 600 feet in a N65°W direction to Post No. 4, marked - NORTH 221 - 4
- Thence, 750 feet in a N25°E direction to Post No. 5, marked - NORTH 221 - 5
- Thence, 750 feet in a N25°E direction to Post No. 6, marked - NORTH 221 - 6
- Thence, 600 feet in a S65°E direction to Post No. 1, marked - NORTH 221 - 1

the point of beginning and all posts being 3"X4' durable plastic pipe

The number of linear feet claimed in length along the course of the vein from the point of discovery is 600 feet in a N25°E direction and 900 feet in a S25°W direction, together with 300 feet on each side of the center of the vein or lode for the entire length of the claim.

The general course of the vein or lode is N25°E and S25°W.

To tie this Claim to the Public Survey, begin at the SE corner, Section 33, Township 25 N., Range 50 E., Mt. Diablo P.M., and bear N65°W, 14619 feet and N25°E, 28459 feet to the northeast corner of this Claim.

The work of location consisted of making the maps as provided in NRS 517.040. Dated October 21 A.D., 1987, and filed in duplicate.

Atlas Precious Metals Inc.
 P.O. Box 1207
 Moab, Utah 84532


By: Terry Zenk
 Its Agent
 Locator

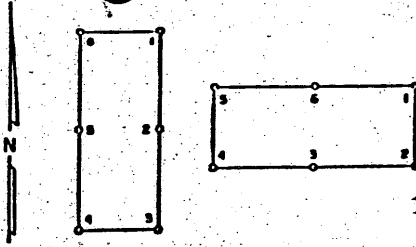
STATE OF WYOMING)
 COUNTY OF FREMONT) SS

Sworn to and acknowledged before me this 31 day of October 1987, by Terry Zenk as Agent for Atlas Precious Metals Inc.

Robert W. Schliching
 Notary Public

My Commission Expires:
May 25, 1988





113653

RECORDED AT THE REQUEST OF
Atlas Precious Metals Inc
 BOOK 167 PAGE 444

'87 NOV -6 P1:06

OFFICIAL RECORDS
 EUREKA COUNTY, NEVADA
 FILE NO. 113653
 FEE \$ 6.23

CERTIFICATE OF LOCATION - NEVADA

THE UNDERSIGNED, hereby certifies that ATLAS PRECIOUS METALS INC., by its Agent, the undersigned, does hereby locate the NORTH 222 Lode Mining Claim on this 12th day of October, 1987, situated in the Unknown Mining District, Eureka County, Nevada.

Said Claim is located in the NW(NE)(SE) (Quarter) Section(s) 4(4)(33), Township 25N. (25N.)(26N.), Range 50 East, Mt. Diablo P.M., and is more particularly described as follows, to wit:

Beginning at the northeast corner post No. 1,

- Thence, 750 feet in a S25°W direction to Post No. 2, marked - NORTH 222 - 2
- Thence, 750 feet in a S25°W direction to Post No. 3, marked - NORTH 222 - 3
- Thence, 600 feet in a N65°W direction to Post No. 4, marked - NORTH 222 - 4
- Thence, 750 feet in a N25°E direction to Post No. 5, marked - NORTH 222 - 5
- Thence, 750 feet in a N25°E direction to Post No. 6, marked - NORTH 222 - 6
- Thence, 600 feet in a S65°E direction to Post No. 1, marked - NORTH 222 - 1

the point of beginning and all posts being 3"x4' durable plastic pipe

The number of linear feet claimed in length along the course of the vein from the point of discovery is 750 feet in a N25°E direction and 750 feet in a S25°W direction, together with 300 feet on each side of the center of the vein or lode for the entire length of the claim.

The general course of the vein or lode is N25°E and S25°W.

To tie this Claim to the Public Survey, begin at the SE corner, Section 33, Township 25 N., Range 50 E., Mt. Diablo P.M., and bear N65°W, 15219 feet and N25°E, 28459 feet to the northeast corner of this Claim.

The work of location consisted of making the maps as provided in NRS 517.040. Dated October 21 A.D., 1987, and filed in duplicate.

Atlas Precious Metals Inc.
 P.O. Box 1207
 Moab, Utah 84532


By: Terry Zenk
 Loc Agent
 Locator

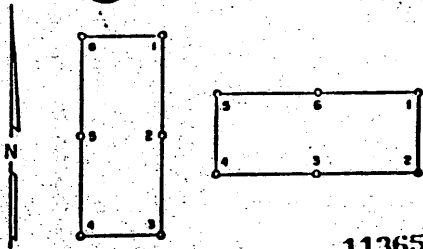
STATE OF WYOMING)
 COUNTY OF FREMONT) SS

Sworn to and acknowledged before me this 31 day of October, 1987, by Terry Zenk as Agent for Atlas Precious Metals Inc.

Robert W. Schlichting
 Notary Public

My Commission Expires:
 May 25, 1988





RECORDED AT THE REQUEST OF
Atlas Precious Metals Inc.
BOOK 167 PAGE 445

'87 NOV -6 P1 06

113654

OFFICIAL RECORDS
EUREKA COUNTY, NEVADA
FILE NO. 113654
FEE \$ 6.25

CERTIFICATE OF LOCATION - NEVADA

THE UNDERSIGNED, herobly certifies that ATLAS PRECIOUS METALS INC., by its Agent, the undersigned, does hereby locate the NORTH 223 Lode Mining Claim on this 12th day of October, 1987, situated in the Unknown Mining District, Eureka County, Nevada.

Said Claim is located in the NW(NE) (Quarter) Section(s) 4(4) Township 25 North, Range 50 East, Mt. Diablo P.M., and is more particularly described as follows, to wit:

Beginning at the northeast corner post No. 1,

- Thence, 750 feet in a S25°W direction to Post No. 2, marked - NORTH 223 - 2
- Thence, 750 feet in a S25°W direction to Post No. 3, marked - NORTH 223 - 3
- Thence, 600 feet in a N65°W direction to Post No. 4, marked - NORTH 223 - 4
- Thence, 750 feet in a N25°E direction to Post No. 5, marked - NORTH 223 - 5
- Thence, 750 feet in a N25°E direction to Post No. 6, marked - NORTH 223 - 6
- Thence, 600 feet in a S65°E direction to Post No. 1, marked - NORTH 223 - 1

the point of beginning and all posts being 3"x4' durable plastic pipe

The number of linear feet claimed in length along the course of the vein from the point of discovery is 10 feet in a N25°E direction and 1490 feet in a S25°W direction, together with 300 feet on each side of the center of the vein or lode for the entire length of the claim.

The general course of the vein or lode is N25°E and S25°W.

To tie this Claim to the Public Survey, begin at the SE corner, Section 33, Township 25 N., Range 50 E., Mt. Diablo P.M., and bear N65°W, 14619 feet and N25°E, 26959 feet to the northeast corner of this Claim.

The work of location consisted of making the maps as provided in NRS 517.040. Dated October 21 A.D., 1987, and filed in duplicate.

Atlas Precious Metals Inc.
P.O. Box 1207
Moab, Utah 84532

By: *Terry Zenk*
Agent

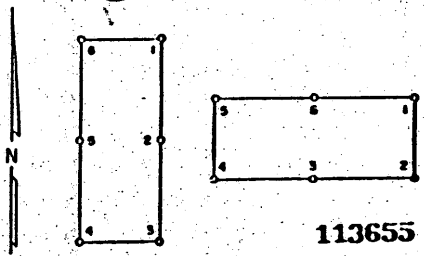
STATE OF WYOMING)
COUNTY OF FREMONT) SS

Sworn to and acknowledged before me this 31 day of October 1987, by Terry Zenk as Agent for Atlas Precious Metals Inc.

Robert W. Schlichting
Notary Public

My Commission Expires:
May 25, 1988

Robert W. Schlichting - Notary Public
County of Fremont, Wyoming
My Commission Expires May 25, 1988



113655

RECORDED AT THE REQUEST OF
Atlas Precious Metals Inc.
BOOK 167 PAGE 446

87 NOV -6 P106

OFFICIAL RECORDS
EUREKA COUNTY, NEVADA
M. N. REBEAU, CLERK
FILE NO. 113655
FEE \$ 6.75

CERTIFICATE OF LOCATION - NEVADA

THE UNDERSIGNED, hereby certifies that ATLAS PRECIOUS METALS INC., by its Agent, the undersigned, does hereby locate the NORTH 224 Lode Mining Claim on this 12th day of October, 1987, situated in the Unknown Mining District, Eureka County, Nevada.

Said Claim is located in the SW(SE) (Quarter) Section(s) 4(4) Township 25 North, Range 50 East, Mt. Diablo P.M., and is more particularly described as follows, to wit:

Beginning at the northeast corner post No. 1,

- Thence, 600 feet in a S25°W direction to Post No. 2, marked - NORTH 224 - 2
- Thence, 600 feet in a S25°W direction to Post No. 3, marked - NORTH 224 - 3
- Thence, 600 feet in a N65°W direction to Post No. 4, marked - NORTH 224 - 4
- Thence, 600 feet in a N25°E direction to Post No. 5, marked - NORTH 224 - 5
- Thence, 600 feet in a N25°E direction to Post No. 6, marked - NORTH 224 - 6
- Thence, 600 feet in a S65°E direction to Post No. 1, marked - NORTH 224 - 1

the point of beginning and all posts being 3"X4' durable plastic pipe

The number of linear feet claimed in length along the course of the vein from the point of discovery is 10 feet in a N25°E direction and 1190 feet in a S25°W direction, together with 300 feet on each side of the center of the vein or lode for the entire length of the claim.

The general course of the vein or lode is N25°E and S25°W

To tie this Claim to the Public Survey, begin at the SE corner, Section 33, Township 25 N., Range 50 E., Mt. Diablo P.M., and bear N65°W, 13719 feet and N25°E, 24859 feet to the northeast corner of this Claim.

The work of location consisted of making the maps as provided in NRS 517.040. Dated October 21, A.D., 1987, and filed in duplicate.

Atlas Precious Metals Inc.
P.O. Box 1207
Moab, Utah 84532

By: *Terry Zenk*
Agent
Locator

STATE OF WYOMING)
COUNTY OF FREMONT) SS

Sworn to and acknowledged before me this 21 day of October 1987, by Terry Zenk as Agent for Atlas Precious Metals Inc.

Robert W. Schlichting
Notary Public

My Commission Expires:
May 25, 1988

