

114724

## CERTIFICATE OF LOCATION LODE MINING CLAIM

TO ALL WHOM IT MAY CONCERN:

The undersigned hereby certifies that he has located the JC-2 Lode Mining Claim in Section(s) 31 & 32, Township 27N, Range 53E, M.D.B.&N., in the Union Mining District, in Eureka County in the State of Nevada, on 29 August 1987.

The name and post office address of the locator is :  
 NAME POST OFFICE ADDRESS  
KURT KLAPWYK 584 BROADWAY RENO, NEVADA

The claim is 1500 feet long and 600 feet wide, such that 1475 feet is claimed in a East direction and 25 feet in a West direction from the discovery monument, at which the Notice of Location is posted, lengthwise of the claim, together with 300 feet in width on each side of the discovery monument and centerline of the claim. The general course of the lode deposit and premises is from the East to the West direction.

The definition of the boundaries of the Claim, together with the erection of boundary or corner monuments, and the marking of such monuments, and the making of such monuments was completed by 27 October 1987.

The number, location and markings on each boundary or corner monument is as follows:

	LOCATION	MARKINGS	DESCRIPTION
No.1	SE Corner	SE Cor	4x4 wooden post
No.2	NE Corner	NE Cor	4x4 wooden post
No.3	N side center	NS Ctr	4x4 wooden post
No.4	NW Corner	NW Cor	4x4 wooden post
No.5	SW Corner	SW Cor	4x4 wooden post
No.6	S side center	SS Ctr	4x4 wooden post

As erected on the ground each boundary or corner monument is marked as described above by 4x4 wooden post with scribed metal tag.

The location work consisted of making a claim map as provided in N.R.S. 517.040, and filed in the Eureka County Recorder's Office. Dated 5 October 1987.

SIGNATURE OF LOCATOR:

*Kurt Klapwyk*  
 KURT KLAPWYK

RECORDED AT THE REQUEST OF  
 EUREKA COUNTY, NEVADA  
 MINERAL RIGHTS  
 FILE NO. 114724  
 FEE \$ 2.25  
 87 NOV 30 A9 01  
 BOOK 169 PAGE 331

BOOK 169 PAGE 331

114725

CERTIFICATE OF LOCATION LODE MINING CLAIM

TO ALL WHOM IT MAY CONCERN:

The undersigned hereby certifies that he has located the JC-3 Lode Mining Claim in Section(s) 31, Township 27N, Range 53E, M.D.B.&M., in the Union Mining District, in Eureka County in the State of Nevada, on 29 August 1987.

The name and post office address of the locator is :  
 NAME KURT KLAPWYK POST OFFICE ADDRESS 584 BROADWAY RENO, NEVADA

The claim is 1500 feet long and 600 feet wide, such that 25 feet is claimed in a East direction and 1475 feet in a West direction from the discovery monument, at which the Notice of Location is posted, lengthwise of the claim, together with 300 feet in width on each side of the discovery monument and centerline of the claim. The general course of the lode deposit and premises is from the East to the West direction.

The definition of the boundaries of the Claim, together with the erection of boundary or corner monuments, and the marking of such monuments, and the making of such monuments was completed by 27 October 1987.

The number, location and markings on each boundary or corner monument is as follows:

	LOCATION	MARKINGS	DESCRIPTION
No.1	SE Corner	SE Cor	4x4 wooden post
No.2	NE Corner	NE Cor	4x4 wooden post
No.3	N side center	NS Ctr	4x4 wooden post
No.4	NW Corner	NW Cor	4x4 wooden post
No.5	SW Corner	SW Cor	4x4 wooden post
No.6	S side center	SS Ctr	4x4 wooden post

As erected on the ground each boundary or corner monument is marked as described above by 4x4 wooden post with scribed metal tag.

The location work consisted of making a claim map as provided in N.R.S. 517.040, and filed in the Eureka County Recorder's Office. Dated 5 October 1987.

SIGNATURE OF LOCATOR:

*Kurt Klapwyk*  
 KURT KLAPWYK

OFFICIAL RECORDS  
 EUREKA COUNTY, NEVADA  
 FILE NO. 114725  
 REC'D 6-1-87

87 NOV 30 A9 01

RECORDED AT THE REQUEST OF  
*Kurt Klapwyk*  
 BOOK 169 PAGE 332

BOOK 169 PAGE 332

# CERTIFICATE OF LOCATION LODE MINING CLAIM

TO ALL WHOM IT MAY CONCERN: 114726

The undersigned hereby certifies that he has located the JC-4 Lode Mining Claim in Section(s) 31 & 32, Township 27N, Range 53E, M.D.B.&M., in the Union Mining District, in Eureka County in the State of Nevada, on 29 August 1987.

The name and post office address of the locator is :  
 NAME POST OFFICE ADDRESS  
KURT KLAPWYK 584 BROADWAY RENO, NEVADA

The claim is 1500 feet long and 600 feet wide, such that 1400 feet is claimed in a East direction and 100 feet in a West direction from the discovery monument, at which the Notice of Location is posted, lengthwise of the claim, together with 300 feet in width on each side of the discovery monument and centerline of the claim. The general course of the lode deposit and premises is from the East to the West direction.

The definition of the boundaries of the Claim, together with the erection of boundary or corner monuments, and the marking of such monuments, and the making of such monuments was completed by 27 October 1987.

The number, location and markings on each boundary or corner monument is as follows:

	LOCATION	MARKINGS	DESCRIPTION
No.1	SE Corner	SE Cor	4x4 wooden post
No.2	NE Corner	NE Cor	4x4 wooden post
No.3	N side center	NS Ctr	4x4 wooden post
No.4	NW Corner	NW Cor	4x4 wooden post
No.5	SW Corner	SW Cor	4x4 wooden post
No.6	S side center	SS Ctr	4x4 wooden post

As erected on the ground each boundary or corner monument is marked as described above by 4x4 wooden post with scribed metal tag.

The location work consisted of making a claim map as provided in N.R.S. 517.040, and filed in the Eureka County Recorder's Office. Dated 5 October 1987.

SIGNATURE OF LOCATOR:

*Kurt Klapwyk*  
 KURT KLAPWYK

RECORDED AT THE REQUEST OF  
 Kurt Klapwyk  
 BOOK 169 PAGE 333  
 97 NOV 30 A9:01  
 OFFICIAL RECORDS  
 EUREKA COUNTY, NEVADA  
 FILE NO. 114726  
 FEE \$ 6.75

BOOK 169 PAGE 333

# CERTIFICATE OF LOCATION LODE MINING CLAIM

114727

TO ALL WHOM IT MAY CONCERN:

The undersigned hereby certifies that he has located the JC-5 Lode Mining Claim in Section(s) 31, Township 27N, Range 53E, W.D.B.&M., in the Union Mining District, in Eureka County in the State of Nevada, on 29 August 1987.

The name and post office address of the locator is :

NAME

POST OFFICE ADDRESS

KURT KLAPWYK

584 BROADWAY RENO, NEVADA

The claim is 1500 feet long and 600 feet wide, such that 25 feet is claimed in a East direction and 1475 feet in a West direction from the discovery monument, at which the Notice of Location is posted, lengthwise of the claim, together with 300 feet in width on each side of the discovery monument and centerline of the claim. The general course of the lode deposit and premises is from the East to the West direction.

The definition of the boundaries of the Claim, together with the erection of boundary or corner monuments, and the marking of such monuments, and the making of such monuments was completed by 27 October 1987.

The number, location and markings on each boundary or corner monument is as follows:

	LOCATION	MARKINGS	DESCRIPTION
No.1	SE Corner	SE Cor	4x4 wooden post
No.2	NE Corner	NE Cor	4x4 wooden post
No.3	N side center	NS Ctr	4x4 wooden post
No.4	NW Corner	NW Cor	4x4 wooden post
No.5	SW Corner	SW Cor	4x4 wooden post
No.6	S side center	SS Ctr	4x4 wooden post

As erected on the ground each boundary or corner monument is marked as described above by 4x4 wooden post with scribed metal tag.

The location work consisted of making a claim map as provided in N.R.S. 517.040, and filed in the Eureka County Recorder's Office. Dated 5 October 1987.

SIGNATURE OF LOCATOR:

*Kurt Klapwyk*  
KURT KLAPWYK

RECORDED AT THE REQUEST OF  
*Kurt Klapwyk*  
BOOK 149 PAGE 334  
87 NOV 30 A9-01  
OFFICIAL RECORDS  
EUREKA COUNTY, NEVADA  
FILE NO. 114727  
FEE \$ 6.25

BOOK 149 PAGE 334



# CERTIFICATE OF LOCATION LODE MINING CLAIM

114728

TO ALL WHOM IT MAY CONCERN:

The undersigned hereby certifies that he has located the JC-6 Lode Mining Claim in Section(s) 31 & 32, Township 27N, Range 53E, M.D.B.&M., in the Union Mining District, in Eureka County in the State of Nevada, on 29 August 1987.

The name and post office address of the locator is :  
 NAME POST OFFICE ADDRESS  
KURT KLAPWYK 584 BROADWAY RENO, NEVADA

The claim is 1500 feet long and 600 feet wide, such that 1475 feet is claimed in a East direction and 25 feet in a West direction from the discovery monument, at which the Notice of Location is posted, lengthwise of the claim; together with 300 feet in width on each side of the discovery monument and centerline of the claim. The general course of the lode deposit and premises is from the East to the West direction.

The definition of the boundaries of the Claim, together with the erection of boundary or corner monuments, and the marking of such monuments, and the making of such monuments was completed by 27 October 1987.

The number, location and markings on each boundary or corner monument is as follows:

	LOCATION	MARKINGS	DESCRIPTION
No.1	SE Corner	SE Cor	4x4 wooden post
No.2	NE Corner	NE Cor	4x4 wooden post
No.3	N side center	NS Ctr	4x4 wooden post
No.4	NW Corner	NW Cor	4x4 wooden post
No.5	SW Corner	SW Cor	4x4 wooden post
No.6	S side center	SS Ctr	4x4 wooden post

As erected on the ground each boundary or corner monument is marked as described above by 4x4 wooden post with scribed metal tag.

The location work consisted of making a claim map as provided in N.R.S. 517.040, and filed in the Eureka County Recorder's Office. Dated 5 October 1987.

SIGNATURE OF LOCATOR:

*Kurt Klapwyk*  
 KURT KLAPWYK

BOOK 169 PAGE 335

OFFICIAL RECORDS  
 EUREKA COUNTY, NEVADA  
 M.N. RECORDED  
 FILE NO. 114728  
 REC 8

87 NOV 30 A9 01

RECORDED AT THE REQUEST OF  
 Kurt Klapwyk  
 BOOK 169 PAGE 335

# CERTIFICATE OF LOCATION LODE MINING CLAIM

114729

TO ALL WHOM IT MAY CONCERN:

The undersigned hereby certifies that he has located the JC-7 Lode Mining Claim in Section(s) 31, Township 27N, Range 53E, M.D.B.&M., in the Union Mining District, in Eureka County in the State of Nevada, on 29 August 1987.

The name and post office address of the locator is :  
 NAME KURT KLAPWYK POST OFFICE ADDRESS 584 BROADWAY RENO, NEVADA

The claim is 1500 feet long and 600 feet wide, such that 25 feet is claimed in a East direction and 1475 feet in a West direction from the discovery monument, at which the Notice of Location is posted, lengthwise of the claim, together with 300 feet in width on each side of the discovery monument and centerline of the claim. The general course of the lode deposit and premises is from the East to the West direction.

The definition of the boundaries of the Claim, together with the erection of boundary or corner monuments, and the marking of such monuments, and the making of such monuments was completed by 27 October 1987.

The number, location and markings on each boundary or corner monument is as follows:

	LOCATION	MARKINGS	DESCRIPTION
No.1	SE Corner	SE Cor	4x4 wooden post
No.2	NE Corner	NE Cor	4x4 wooden post
No.3	N side center	NS Ctr	4x4 wooden post
No.4	NW Corner	NW Cor	4x4 wooden post
No.5	SW Corner	SW Cor	4x4 wooden post
No.6	S side center	SS Ctr	4x4 wooden post

As erected on the ground each boundary or corner monument is marked as described above by 4x4 wooden post with scribed metal tag.

The location work consisted of making a claim map as provided in N.R.S. 517.040, and filed in the Eureka County Recorder's Office. Dated 5 October 1987.

SIGNATURE OF LOCATOR:

*Kurt Klapwyk*  
 KURT KLAPWYK

BOOK 169 PAGE 336

OFFICIAL RECORDS  
 EUREKA COUNTY, NEVADA  
 RECORDED  
 FILE NO. 114729  
 FEB 2 1988

87 NOV 30 A9 02

RECORDED AT THE REQUEST OF  
*Kurt Klapwyk*  
 BOOK 169 PAGE 336

# CERTIFICATE OF LOCATION LODE MINING CLAIM

TO ALL WHOM IT MAY CONCERN:

114730

The undersigned hereby certifies that he has located the JC-8 Lode Mining Claim in Section(s) 31 & 32, Township 27N, Range 53E, M.D.B.&M., in the Union Mining District, in Eureka County in the State of Nevada, on 29 August 1987.

The name and post office address of the locator is :  
 NAME POST OFFICE ADDRESS  
KURT KLAPWYK 584 BROADWAY RENO, NEVADA

The claim is 1500 feet long and 600 feet wide, such that 1475 feet is claimed in a East direction and 25 feet in a West direction from the discovery monument, at which the Notice of Location is posted, lengthwise of the claim, together with 300 feet in width on each side of the discovery monument and centerline of the claim. The general course of the lode deposit and premises is from the East to the West direction.

The definition of the boundaries of the Claim, together with the erection of boundary or corner monuments, and the marking of such monuments, and the making of such monuments was completed by 27 October 1987.

The number, location and markings on each boundary or corner monument is as follows:

	LOCATION	MARKINGS	DESCRIPTION
No.1	SE Corner	SE Cor	4x4 wooden post
No.2	NE Corner	NE Cor	4x4 wooden post
No.3	N side center	NS Ctr	4x4 wooden post
No.4	NW Corner	NW Cor	4x4 wooden post
No.5	SW Corner	SW Cor	4x4 wooden post
No.6	S side center	SS Ctr	4x4 wooden post

As erected on the ground each boundary or corner monument is marked as described above by 4x4 wooden post with scribed metal tag.

The location work consisted of making a claim map as provided in N.R.S. 517.040, and filed in the Eureka County Recorder's Office. Dated 5 October 1987.

SIGNATURE OF LOCATOR:

*[Signature]*  
 KURT KLAPWYK

BOOK 169 PAGE 337

OFFICE OF THE  
 CLERK OF THE  
 COUNTY OF EUREKA  
 NEVADA  
 FILE NO. 114730  
 FEE \$ 6.75

87 NOV 30 A9 02

RECORDED AT THE REQUEST OF  
*[Signature]*  
 BOOK 169 PAGE 337

# CERTIFICATE OF LOCATION LODE MINING CLAIM

114731

TO ALL WHOM IT MAY CONCERN:

The undersigned hereby certifies that he has located the JC-9 Lode Mining Claim in Section(s) 31, Township 27N, Range 53E, M.D.B.&M., in the Union Mining District, in Eureka County in the State of Nevada, on 29 August 1987.

The name and post office address of the locator is :  
 NAME KURT KLAPWYK POST OFFICE ADDRESS 584 BROADWAY RENO, NEVADA

The claim is 1500 feet long and 600 feet wide, such that 25 feet is claimed in a East direction and 1475 feet in a West direction from the discovery monument, at which the Notice of Location is posted, lengthwise of the claim, together with 300 feet in width on each side of the discovery monument and centerline of the claim. The general course of the lode deposit and premises is from the East to the West direction.

The definition of the boundaries of the Claim, together with the erection of boundary or corner monuments, and the marking of such monuments, and the making of such monuments was completed by 27 October 1987.

The number, location and markings on each boundary or corner monument is as follows:

	LOCATION	MARKINGS	DESCRIPTION
No.1	SE Corner	SE Cor	4x4 wooden post
No.2	NE Corner	NE Cor	4x4 wooden post
No.3	N side center	NS Ctr	4x4 wooden post
No.4	NW Corner	NW Cor	4x4 wooden post
No.5	SW Corner	SW Cor	4x4 wooden post
No.6	S side center	SS Ctr	4x4 wooden post

As erected on the ground each boundary or corner monument is marked as described above by 4x4 wooden post with scribed metal tag.

The location work consisted of making a claim map as provided in N.R.S. 517.040, and filed in the Eureka County Recorder's Office. Dated 5 October 1987.

SIGNATURE OF LOCATOR:

*Kurt Klapwyk*  
 KURT KLAPWYK

BOOK 169 PAGE 338

OFFICIAL RECORDS  
 FILE NO. 114731  
 REC'D NOV 30 1987

87 NOV 30 A9 02

RECORDED AT THE REQUEST OF  
 BOOK 169 PAGE 338



# CERTIFICATE OF LOCATION LODE MINING CLAIM

114732

TO ALL WHOM IT MAY CONCERN:

The undersigned hereby certifies that he has located the JC-10 Lode Mining Claim in Section(s) 31 & 32, Township 27N, Range 53E, M.D.B.&M., in the Union Mining District, in Eureka County in the State of Nevada, on 29 August 1987.

The name and post office address of the locator is :  
NAME POST OFFICE ADDRESS  
KURT KLAPWYK 584 BROADWAY RENO, NEVADA

The claim is 1500 feet long and 600 feet wide, such that 1475 feet is claimed in a East direction and 25 feet in a West direction from the discovery monument, at which the Notice of Location is posted, lengthwise of the claim, together with 300 feet in width on each side of the discovery monument and centerline of the claim. The general course of the lode deposit and premises is from the East to the West direction.

The definition of the boundaries of the Claim, together with the erection of boundary or corner monuments, and the marking of such monuments, and the making of such monuments was completed by 27 October 1987.

The number, location and markings on each boundary or corner monument is as follows:

	LOCATION	MARKINGS	DESCRIPTION
No.1	SE Corner	SE Cor	4x4 wooden post
No.2	NE Corner	NE Cor	4x4 wooden post
No.3	N side center	NS Ctr	4x4 wooden post
No.4	NW Corner	NW Cor	4x4 wooden post
No.5	SW Corner	SW Cor	4x4 wooden post
No.6	S side center	SS Ctr	4x4 wooden post

As erected on the ground each boundary or corner monument is marked as described above by 4x4 wooden post with scribed metal tag.

The location work consisted of making a claim map as provided in N.R.S. 517.040, and filed in the Eureka County Recorder's Office. Dated 5 October 1987.

SIGNATURE OF LOCATOR:

*Kurt Klapwyk*  
KURT KLAPWYK

BOOK 169 PAGE 339

OFFICE 44-155  
EUREKA COUNTY  
FILE NO. 10732  
FEE \$ 6.00

87 NOV 30 A9 02

RECORDED AT THE REQUEST OF  
BOOK 169 PAGE 339

# CERTIFICATE OF LOCATION LODE MINING CLAIM

114733

TO ALL WHOM IT MAY CONCERN:

The undersigned hereby certifies that he has located the JC-11 Lode Mining Claim in Section(s) 31, Township 27N, Range 53E, M.D.B.&M., in the Union Mining District, in Eureka County in the State of Nevada, on 29 August 1987.

The name and post office address of the locator is :  
 NAME KURT KLAPWYK POST OFFICE ADDRESS 584 BROADWAY RENO, NEVADA

The claim is 1500 feet long and 600 feet wide, such that 25 feet is claimed in a East direction and 1475 feet in a West direction from the discovery monument, at which the Notice of Location is posted, lengthwise of the claim, together with 300 feet in width on each side of the discovery monument and centerline of the claim. The general course of the lode deposit and premises is from the East to the West direction.

The definition of the boundaries of the Claim, together with the erection of boundary or corner monuments, and the marking of such monuments, and the making of such monuments was completed by 27 October 1987.

The number, location and markings on each boundary or corner monument is as follows:

	LOCATION	MARKINGS	DESCRIPTION
No.1	SE Corner	SE Cor	4x4 wooden post
No.2	NE Corner	NE Cor	4x4 wooden post
No.3	N side center	NS Ctr	4x4 wooden post
No.4	NW Corner	NW Cor	4x4 wooden post
No.5	SW Corner	SW Cor	4x4 wooden post
No.6	S side center	SS Ctr	4x4 wooden post

As erected on the ground each boundary or corner monument is marked as described above by 4x4 wooden post with scribed metal tag.

The location work consisted of making a claim map as provided in N.R.S. 517.040, and filed in the Eureka County Recorder's Office. Dated 5 October 1987.

SIGNATURE OF LOCATOR:

*Kurt Klapwyk*  
 KURT KLAPWYK

BOOK 169 PAGE 340

OFFICIAL RECORDS  
 EUREKA COUNTY, NEVADA  
 MINERAL CLAIM RECORDER  
 FILE NO. 114733  
 REC'D 10/30/87

87 NOV 30 A9 02

RECORDED AT THE REQUEST OF  
*Kurt Klapwyk*  
 BOOK 169 PAGE 340

# CERTIFICATE OF LOCATION LODE MINING CLAIM

114734

TO ALL WHOM IT MAY CONCERN:

The undersigned hereby certifies that he has located the JC-12 Lode Mining Claim in Section(s) 31 & 32; 6 & 5, Township 27N & 26N, Range 53E, M.D.B.&M., in the Union Mining District, in Eureka County in the State of Nevada, on 29 August 1987.

The name and post office address of the locator is :  
 NAME KURT KLAPWYK POST OFFICE ADDRESS 584 BROADWAY RENO, NEVADA

The claim is 1500 feet long and 600 feet wide, such that 1475 feet is claimed in a East direction and 25 feet in a West direction from the discovery monument, at which the Notice of Location is posted, lengthwise of the claim, together with 300 feet in width on each side of the discovery monument and centerline of the claim. The general course of the lode deposit and premises is from the East to the West direction.

The definition of the boundaries of the Claim, together with the erection of boundary or corner monuments, and the marking of such monuments, and the making of such monuments was completed by 27 October 1987.

The number, location and markings on each boundary or corner monument is as follows:

	LOCATION	MARKINGS	DESCRIPTION
No.1	SE Corner	SE Cor	4x4 wooden post
No.2	NE Corner	NE Cor	4x4 wooden post
No.3	N side center	NS Ctr	4x4 wooden post
No.4	NW Corner	NW Cor	4x4 wooden post
No.5	SW Corner	SW Cor	4x4 wooden post
No.6	S side center	SS Ctr	4x4 wooden post

As erected on the ground each boundary or corner monument is marked as described above by 4x4 wooden post with scribed metal tag.

The location work consisted of making a claim map as provided in N.R.S. 517.040, and filed in the Eureka County Recorder's Office. Dated 5 October 1987.

SIGNATURE OF LOCATOR:

*Kurt Klapyk*  
 KURT KLAPWYK

RECORDED AT THE REQUEST OF  
 BOOK 169 PAGE 341  
 87 NOV 30 A9 02  
 OFFICIAL RECORDS  
 EUREKA COUNTY, NEVADA  
 FILE NO. 114734  
 FEB 3 1988

BOOK 169 PAGE 341

# CERTIFICATE OF LOCATION LODE MINING CLAIM

114735

TO ALL WHOM IT MAY CONCERN:

The undersigned hereby certifies that he has located the JC-13 Lode Mining Claim in Section(s) 31; 6, Township 27N & 26N, Range 53E, M.D.B.&M., in the Union Mining District, in Eureka County in the State of Nevada, on 29 August 1987.

The name and post office address of the locator is :  
NAME POST OFFICE ADDRESS  
KURT KLAPWYK 584 BROADWAY RENO, NEVADA

The claim is 1500 feet long and 600 feet wide, such that 25 feet is claimed in a East direction and 1475 feet in a West direction from the discovery monument, at which the Notice of Location is posted, lengthwise of the claim, together with 300 feet in width on each side of the discovery monument and centerline of the claim. The general course of the lode deposit and premises is from the East to the West direction.

The definition of the boundaries of the Claim, together with the erection of boundary or corner monuments, and the marking of such monuments, and the making of such monuments was completed by 27 October 1987.

The number, location and markings on each boundary or corner monument is as follows:

	LOCATION	MARKINGS	DESCRIPTION
No.1	SE Corner	SE Cor	4x4 wooden post
No.2	NE Corner	NE Cor	4x4 wooden post
No.3	N side center	NS Ctr	4x4 wooden post
No.4	NW Corner	NW Cor	4x4 wooden post
No.5	SW Corner	SW Cor	4x4 wooden post
No.6	S side center	SS Ctr	4x4 wooden post

As erected on the ground each boundary or corner monument is marked as described above by 4x4 wooden post with scribed metal tag.

The location work consisted of making a claim map as provided in N.R.S. 517.040, and filed in the Eureka County Recorder's Office. Dated 5 October 1987.

SIGNATURE OF LOCATOR:

*Kurt Klapwyk*  
KURT KLAPWYK

BOOK 168 PAGE 342

RECORDED AT THE REQUEST OF  
*Kurt Klapwyk*  
BOOK 168 PAGE 342  
87 NOV 30 A9 02  
OFFICIAL RECORDS  
EUREKA COUNTY, NEVADA  
MINERAL RIGHTS  
FILE NO 114735  
FEE \$ 6.25



# CERTIFICATE OF LOCATION LODE MINING CLAIM

TO ALL WHOM IT MAY CONCERN:

114736

The undersigned hereby certifies that he has located the JC-14 Lode Mining Claim in Section(s) 5 & 6, Township 26N, Range 53E, M.D.B.&M., in the Union Mining District, in Eureka County in the State of Nevada, on 29 August 1987.

The name and post office address of the locator is :  
 NAME KURT KLAPWYK POST OFFICE ADDRESS 584 BROADWAY RENO, NEVADA

The claim is 1500 feet long and 600 feet wide, such that 1475 feet is claimed in a East direction and 25 feet in a West direction from the discovery monument, at which the Notice of Location is posted, lengthwise of the claim, together with 300 feet in width on each side of the discovery monument and centerline of the claim. The general course of the lode deposit and premises is from the East to the West direction.

The definition of the boundaries of the Claim, together with the erection of boundary or corner monuments, and the marking of such monuments, and the making of such monuments was completed by 27 October 1987.

The number, location and markings on each boundary or corner monument is as follows:

	LOCATION	MARKINGS	DESCRIPTION
No.1	SE Corner	SE Cor	4x4 wooden post
No.2	NE Corner	NE Cor	4x4 wooden post
No.3	N side center	NS Ctr	4x4 wooden post
No.4	NW Corner	NW Cor	4x4 wooden post
No.5	SW Corner	SW Cor	4x4 wooden post
No.6	S side center	SS Ctr	4x4 wooden post

As erected on the ground each boundary or corner monument is marked as described above by 4x4 wooden post with scribed metal tag.

The location work consisted of making a claim map as provided in N.R.S. 517.040, and filed in the Eureka County Recorder's Office. Dated 5 October 1987.

SIGNATURE OF LOCATOR:

  
 KURT KLAPWYK

BOOK 169 PAGE 343

ORIGINAL FILED  
 EUREKA COUNTY, NEVADA  
 FILE NO. 114736  
 FEB 3 1988

87 NOV 30 A9 02

RECORDED AT THE REQUEST OF  
 BOON-LEP TAGE-543

# CERTIFICATE OF LOCATION LODE MINING CLAIM

114737

TO ALL WHOM IT MAY CONCERN:

The undersigned hereby certifies that he has located the JC-15 Lode Mining Claim in Section(s) 6, Township 26N, Range 53E, M.D.B.&M., in the Union Mining District, in Eureka County in the State of Nevada, on 29 August 1987.

The name and post office address of the locator is :  
 NAME KURT KLAPWYK POST OFFICE ADDRESS 584 BROADWAY RENO, NEVADA

The claim is 1500 feet long and 600 feet wide, such that 25 feet is claimed in a East direction and 1475 feet in a West direction from the discovery monument, at which the Notice of Location is posted, lengthwise of the claim, together with 300 feet in width on each side of the discovery monument and centerline of the claim. The general course of the lode deposit and premises is from the East to the West direction.

The definition of the boundaries of the Claim, together with the erection of boundary or corner monuments, and the marking of such monuments, and the making of such monuments was completed by 27 October 1987.

The number, location and markings on each boundary or corner monument is as follows:

	LOCATION	MARKINGS	DESCRIPTION
No.1	SE Corner	SE Cor	4x4 wooden post
No.2	NE Corner	NE Cor	4x4 wooden post
No.3	N side center	NS Ctr	4x4 wooden post
No.4	NW Corner	NW Cor	4x4 wooden post
No.5	SW Corner	SW Cor	4x4 wooden post
No.6	S side center	SS Ctr	4x4 wooden post

As erected on the ground each boundary or corner monument is marked as described above by 4x4 wooden post with scribed metal tag.

The location work consisted of making a claim map as provided in N.R.S. 517.040, and filed in the Eureka County Recorder's Office. Dated 5 October 1987.

SIGNATURE OF LOCATOR:

*Kurt Klapwyk*  
 KURT KLAPWYK

OFFICIAL RECORDS  
 EUREKA COUNTY, NEVADA  
 FILE NO. 114737  
 FEE \$ 6.25

87 NOV 30 A9:02

RECORDED AT THE REQUEST OF  
Kurt Klapwyk  
 BOOK 69 PAGE 344

BOOK 69 PAGE 344

# CERTIFICATE OF LOCATION LODE MINING CLAIM

114738

TO ALL WHOM IT MAY CONCERN:

The undersigned hereby certifies that he has located the JC-16 Lode Mining Claim in Section(s) 5 & 6, Township 26N, Range 53E, M.D.B.&M., in the Union Mining District, in Eureka County in the State of Nevada, on 29 August 1987.

The name and post office address of the locator is :  
 NAME KURT KLAPWYK POST OFFICE ADDRESS 584 BROADWAY RENO, NEVADA

The claim is 1500 feet long and 600 feet wide, such that 1475 feet is claimed in a East direction and 25 feet in a West direction from the discovery monument, at which the Notice of Location is posted, lengthwise of the claim, together with 300 feet in width on each side of the discovery monument and centerline of the claim. The general course of the lode deposit and premises is from the East to the West direction.

The definition of the boundaries of the Claim, together with the erection of boundary or corner monuments, and the marking of such monuments, and the making of such monuments was completed by 27 October 1987.

The number, location and markings on each boundary or corner monument is as follows:

	LOCATION	MARKINGS	DESCRIPTION
No.1	SE Corner	SE Cor	4x4 wooden post
No.2	NE Corner	NE Cor	4x4 wooden post
No.3	N side center	NS Ctr	4x4 wooden post
No.4	NW Corner	NW Cor	4x4 wooden post
No.5	SW Corner	SW Cor	4x4 wooden post
No.6	S side center	SS Ctr	4x4 wooden post

As erected on the ground each boundary or corner monument is marked as described above by 4x4 wooden post with scribed metal tag.

The location work consisted of making a claim map as provided in N.R.S. 517.040, and filed in the Eureka County Recorder's Office. Dated 5 October 1987.

SIGNATURE OF LOCATOR:

*Kurt Klapwyk*  
 KURT KLAPWYK

BOOK 169 PAGE 345

RECORDED AT THE REQUEST OF  
*Kurt Klapwyk*  
 BOOK 169 PAGE 345  
 87 NOV 30 A9:02  
 OFFICIAL RECORDS  
 EUREKA COUNTY, NEVADA  
 FILE NO. 114738  
 625

# CERTIFICATE OF LOCATION LODE MINING CLAIM

114739

TO ALL WHOM IT MAY CONCERN:

The undersigned hereby certifies that he has located the JC-17 Lode Mining Claim in Section(s) 6, Township 26N, Range 53E, M.D.B.&M., in the Union Mining District, in Eureka County in the State of Nevada, on 29 August 1987.

The name and post office address of the locator is :

NAME

POST OFFICE ADDRESS

KURT KLAPWYK

584 BROADWAY RENO, NEVADA

The claim is 1500 feet long and 600 feet wide, such that 25 feet is claimed in a East direction and 1475 feet in a West direction from the discovery monument, at which the Notice of Location is posted, lengthwise of the claim, together with 300 feet in width on each side of the discovery monument and centerline of the claim. The general course of the lode deposit and premises is from the East to the West direction.

The definition of the boundaries of the Claim, together with the erection of boundary or corner monuments, and the marking of such monuments, and the making of such monuments was completed by 27 October 1987.

The number, location and markings on each boundary or corner monument is as follows:

	LOCATION	MARKINGS	DESCRIPTION
No.1	SE Corner	SE Cor	4x4 wooden post
No.2	NE Corner	NE Cor	4x4 wooden post
No.3	N side center	NS Ctr	4x4 wooden post
No.4	NW Corner	NW Cor	4x4 wooden post
No.5	SW Corner	SW Cor	4x4 wooden post
No.6	S side center	SS Ctr	4x4 wooden post

As erected on the ground each boundary or corner monument is marked as described above by 4x4 wooden post with scribed metal tag.

The location work consisted of making a claim map as provided in N.R.S. 517.040, and filed in the Eureka County Recorder's Office. Dated 5 October 1987.

SIGNATURE OF LOCATOR:

*Kurt Klapwyk*  
KURT KLAPWYK

RECORDED AT THE REQUEST OF  
BOOK 169 PAGE 346  
87 NOV 30 A9 02  
OFFICIAL RECORDS  
EUREKA COUNTY, NEVADA  
FILE NO. 114739  
675

BOOK 169 PAGE 346



CERTIFICATE OF LOCATION LODE MINING CLAIM

114740

TO ALL WHOM IT MAY CONCERN:

The undersigned hereby certifies that he has located the JC-18 Lode Mining Claim in Section(s) 5 & 6, Township 26N, Range 53E, M.D.B.&M., in the Union Mining District, in Eureka County in the State of Nevada, on 29 August 1987.

The name and post office address of the locator is :  
 NAME KURT KLAPWYK POST OFFICE ADDRESS 584 BROADWAY RENO, NEVADA

The claim is 1500 feet long and 600 feet wide, such that 1475 feet is claimed in a East direction and 25 feet in a West direction from the discovery monument, at which the Notice of Location is posted, lengthwise of the claim, together with 300 feet in width on each side of the discovery monument and centerline of the claim. The general course of the lode deposit and premises is from the East to the West direction.

The definition of the boundaries of the Claim, together with the erection of boundary or corner monuments, and the marking of such monuments, and the making of such monuments was completed by 27 October 1987.

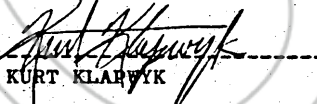
The number, location and markings on each boundary or corner monument is as follows:

	LOCATION	MARKINGS	DESCRIPTION
No.1	SE Corner	SE Cor	4x4 wooden post
No.2	NE Corner	NE Cor	4x4 wooden post
No.3	N side center	NS Ctr	4x4 wooden post
No.4	NW Corner	NW Cor	4x4 wooden post
No.5	SW Corner	SW Cor	4x4 wooden post
No.6	S side center	SS Ctr	4x4 wooden post

As erected on the ground each boundary or corner monument is marked as described above by 4x4 wooden post with scribed metal tag.

The location work consisted of making a claim map as provided in N.R.S. 517.040, and filed in the Eureka County Recorder's Office. Dated 5 October 1987.

SIGNATURE OF LOCATOR:

  
 KURT KLAPWYK

BOOK 169 PAGE 347

OFFICIAL RECORDS  
 EUREKA COUNTY, NEVADA  
 FILE NO. 114740  
 FEE \$ 62.50

87 NOV 30 A9 02

RECORDED AT THE REQUEST OF  
 Kurt Klapwyk  
 BOOK 169 PAGE 347

# CERTIFICATE OF LOCATION LODE MINING CLAIM

TO ALL WHOM IT MAY CONCERN:

114741

The undersigned hereby certifies that he has located the JC-19 Lode Mining Claim in Section(s) 6, Township 26N, Range 53E, M.D.B.&M., in the Union Mining District, in Eureka County in the State of Nevada, on 29 August 1987.

The name and post office address of the locator is :  
 NAME POST OFFICE ADDRESS  
KURT KLAPWYK 584 BROADWAY RENO, NEVADA

The claim is 1500 feet long and 600 feet wide, such that 25 feet is claimed in a East direction and 1475 feet in a West direction from the discovery monument, at which the Notice of Location is posted, lengthwise of the claim, together with 300 feet in width on each side of the discovery monument and centerline of the claim. The general course of the lode deposit and premises is from the East to the West direction.

The definition of the boundaries of the Claim, together with the erection of boundary or corner monuments, and the marking of such monuments, and the making of such monuments was completed by 27 October 1987.

The number, location and markings on each boundary or corner monument is as follows:

	LOCATION	MARKINGS	DESCRIPTION
No.1	SE Corner	SE Cor	4x4 wooden post
No.2	NE Corner	NE Cor	4x4 wooden post
No.3	N side center	NS Ctr	4x4 wooden post
No.4	NW Corner	NW Cor	4x4 wooden post
No.5	SW Corner	SW Cor	4x4 wooden post
No.6	S side center	SS Ctr	4x4 wooden post

As erected on the ground each boundary or corner monument is marked as described above by 4x4 wooden post with scribed metal tag.

The location work consisted of making a claim map as provided in N.R.S. 517.040, and filed in the Eureka County Recorder's Office. Dated 5 October 1987.

SIGNATURE OF LOCATOR:

*Kurt Klapwyk*  
 KURT KLAPWYK

BOOK 169 PAGE 348

OFFICIAL RECORDS  
 EUREKA COUNTY, NEVADA  
 FILE NO. 114741  
 REC'D 10/30/87

87 NOV 30 A9 02

RECORDED AT THE REQUEST OF  
 BOOK 169 PAGE 348

# CERTIFICATE OF LOCATION LODE MINING CLAIM

TO ALL WHOM IT MAY CONCERN:

114742

The undersigned hereby certifies that he has located the JC-20 Lode Mining Claim in Section(s) 5 & 6, Township 26N, Range 53E, M.D.B.&M., in the Union Mining District, in Eureka County in the State of Nevada, on 29 August 1987.

The name and post office address of the locator is :

NAME

POST OFFICE ADDRESS

KURT KLAPWYK

584 BROADWAY RENO, NEVADA

The claim is 1500 feet long and 600 feet wide, such that 1475 feet is claimed in a East direction and 25 feet in a West direction from the discovery monument, at which the Notice of Location is posted, lengthwise of the claim, together with 300 feet in width on each side of the discovery monument and centerline of the claim. The general course of the lode deposit and premises is from the East to the West direction.

The definition of the boundaries of the Claim, together with the erection of boundary or corner monuments, and the marking of such monuments, and the making of such monuments was completed by 27 October 1987.

The number, location and markings on each boundary or corner monument is as follows:

	LOCATION	MARKINGS	DESCRIPTION
No.1	SE Corner	SE Cor	4x4 wooden post
No.2	NE Corner	NE Cor	4x4 wooden post
No.3	N side center	NS Ctr	4x4 wooden post
No.4	NW Corner	NW Cor	4x4 wooden post
No.5	SW Corner	SW Cor	4x4 wooden post
No.6	S side center	SS Ctr	4x4 wooden post

As erected on the ground each boundary or corner monument is marked as described above by 4x4 wooden post with scribed metal tag.

The location work consisted of making a claim map as provided in N.R.S. 517.040, and filed in the Eureka County Recorder's Office. Dated 5 October 1987.

SIGNATURE OF LOCATOR:

*Kurt Klapwyk*  
KURT KLAPWYK

RECORDED AT THE REQUEST OF  
*Kurt Klapwyk*  
BOOK 168 PAGE 349  
87 NOV 30 A9 02  
OFFICE, RECORDS  
EUREKA COUNTY, NEVADA  
FILE NO. 114742  
FEE \$ 6.75

BOOK 168 PAGE 349

**CERTIFICATE OF LOCATION LODE MINING CLAIM**

**114743**

**TO ALL WHOM IT MAY CONCERN:**

The undersigned hereby certifies that he has located the JC-21 Lode Mining Claim in Section(s) 6, Township 26N, Range 53E, M.D.B.&M., in the Union Mining District, in Eureka County in the State of Nevada, on 29 August 1987.

The name and post office address of the locator is :	
NAME	POST OFFICE ADDRESS
<u>KURT KLAPWYK</u>	<u>584 BROADWAY RENO, NEVADA</u>

The claim is 1500 feet long and 600 feet wide, such that 25 feet is claimed in a East direction and 1475 feet in a West direction from the discovery monument, at which the Notice of Location is posted, lengthwise of the claim, together with 300 feet in width on each side of the discovery monument and centerline of the claim. The general course of the lode deposit and premises is from the East to the West direction.

The definition of the boundaries of the Claim, together with the erection of boundary or corner monuments, and the marking of such monuments, and the making of such monuments was completed by 27 October 1987.

The number, location and markings on each boundary or corner monument is as follows:

	<u>LOCATION</u>	<u>MARKINGS</u>	<u>DESCRIPTION</u>
No.1	SE Corner	SE Cor	4x4 wooden post
No.2	NE Corner	NE Cor	4x4 wooden post
No.3	N side center	NS Ctr	4x4 wooden post
No.4	NW Corner	NW Cor	4x4 wooden post
No.5	SW Corner	SW Cor	4x4 wooden post
No.6	S side center	SS Ctr	4x4 wooden post

As erected on the ground each boundary or corner monument is marked as described above by 4x4 wooden post with scribed metal tag.

The location work consisted of making a claim map as provided in N.R.S. 517.040, and filed in the Eureka County Recorder's Office. Dated 5 October 1987.

**SIGNATURE OF LOCATOR:**

*Kurt Klapwyk*  
-----  
KURT KLAPWYK

RECORDED AT THE REQUEST OF  
*Kurt Klapwyk*  
BOOK 169 PAGE 350  
77 NOV 30 A9 02  
OFFICIAL RECORDER  
EUREKA COUNTY, NEVADA  
FILE NO. 114743  
FEE \$ 6.75

**BOOK 169 PAGE 350**



# CERTIFICATE OF LOCATION LODE MINING CLAIM

114744

TO ALL WHOM IT MAY CONCERN:

The undersigned hereby certifies that he has located the JC-22 Lode Mining Claim in Section(s) 31 & 32, Township 27N, Range 53E, M.D.B.&M., in the Union Mining District, in Eureka County in the State of Nevada, on 30 August 1987.

The name and post office address of the locator is :  
 NAME POST OFFICE ADDRESS  
KURT KLAPWYK 584 BROADWAY RENO, NEVADA

The claim is 1500 feet long and 600 feet wide, such that 1475 feet is claimed in a East direction and 25 feet in a West direction from the discovery monument, at which the Notice of Location is posted, lengthwise of the claim, together with 300 feet in width on each side of the discovery monument and centerline of the claim. The general course of the lode deposit and premises is from the East to the West direction.

The definition of the boundaries of the Claim, together with the erection of boundary or corner monuments, and the marking of such monuments, and the making of such monuments was completed by 27 October 1987.

The number, location and markings on each boundary or corner monument is as follows:

	LOCATION	MARKINGS	DESCRIPTION
No.1	SE Corner	SE Cor	4x4 wooden post
No.2	NE Corner	NE Cor	4x4 wooden post
No.3	N side center	NS Ctr	4x4 wooden post
No.4	NW Corner	NW Cor	4x4 wooden post
No.5	SW Corner	SW Cor	4x4 wooden post
No.6	S side center	SS Ctr	4x4 wooden post

As erected on the ground each boundary or corner monument is marked as described above by 4x4 wooden post with scribed metal tag.

The location work consisted of making a claim map as provided in N.R.S. 517.040, and filed in the Eureka County Recorder's Office. Dated 5 October 1987.

SIGNATURE OF LOCATOR:

*Kurt Klapwyk*  
 KURT KLAPWYK

BOOK 169 PAGE 351

RECORDED AT THE REQUEST OF  
*Kurt Klapwyk*  
 BOOK 169 PAGE 351  
 87 NOV 30 A9-02  
 OFFICIAL RECORDS  
 EUREKA COUNTY, NEVADA  
 FILE NO. 114744  
 REC'D

# CERTIFICATE OF LOCATION LODE MINING CLAIM

TO ALL WHOM IT MAY CONCERN:

114745

The undersigned hereby certifies that he has located the JC-23 Lode Mining Claim in Section(s) 31, Township 27N, Range 53E, M.D.B.&M., in the Union Mining District, in Eureka County in the State of Nevada, on 30 August 1987.

The name and post office address of the locator is :  
NAME POST OFFICE ADDRESS

KURT KLAPWYK

584 BROADWAY RENO, NEVADA

The claim is 1500 feet long and 600 feet wide, such that 25 feet is claimed in a East direction and 1475 feet in a West direction from the discovery monument, at which the Notice of Location is posted, lengthwise of the claim, together with 300 feet in width on each side of the discovery monument and centerline of the claim. The general course of the lode deposit and premises is from the East to the West direction.

The definition of the boundaries of the Claim, together with the erection of boundary or corner monuments, and the marking of such monuments, and the making of such monuments was completed by 27 October 1987.

The number, location and markings on each boundary or corner monument is as follows:

	LOCATION	MARKINGS	DESCRIPTION
No.1	SE Corner	SE Cor	4x4 wooden post
No.2	NE Corner	NE Cor	4x4 wooden post
No.3	N side center	NS Ctr	4x4 wooden post
No.4	NW Corner	NW Cor	4x4 wooden post
No.5	SW Corner	SW Cor	4x4 wooden post
No.6	S side center	SS Ctr	4x4 wooden post

As erected on the ground each boundary or corner monument is marked as described above by 4x4 wooden post with scribed metal tag.

The location work consisted of making a claim map as provided in N.R.S. 517.040, and filed in the Eureka County Recorder's Office. Dated 5 October 1987.

SIGNATURE OF LOCATOR:

*Kurt Klapwyk*  
KURT KLAPWYK

OFFICIAL RECORDS  
EUREKA COUNTY, NEVADA  
M. REBEKAH, RECORDER  
FILE NO. 114745  
FEE \$ 6.15

87 NOV 30 A9 02

RECORDED AT THE REQUEST OF  
State Attorney  
BOOK 169 PAGE 152

BOOK 169 PAGE 352

# CERTIFICATE OF LOCATION LODE MINING CLAIM

TO ALL WHOM IT MAY CONCERN: 114746

The undersigned hereby certifies that he has located the JC-24 Lode Mining Claim in Section(s) 31 & 32, Township 27N, Range 53E, M.D.B.&M., in the Union Mining District, in Eureka County in the State of Nevada, on 30 August 1987.

The name and post office address of the locator is :  
NAME POST OFFICE ADDRESS  
KURT KLAPWYK 584 BROADWAY RENO, NEVADA

The claim is 1500 feet long and 600 feet wide, such that 1475 feet is claimed in a East direction and 25 feet in a West direction from the discovery monument, at which the Notice of Location is posted, lengthwise of the claim, together with 300 feet in width on each side of the discovery monument and centerline of the claim. The general course of the lode deposit and premises is from the East to the West direction.

The definition of the boundaries of the Claim, together with the erection of boundary or corner monuments, and the marking of such monuments, and the making of such monuments was completed by 27 October 1987.

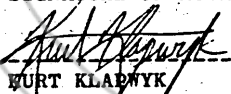
The number, location and markings on each boundary or corner monument is as follows:

	LOCATION	MARKINGS	DESCRIPTION
No.1	SE Corner	SE Cor	4x4 wooden post
No.2	NE Corner	NE Cor	4x4 wooden post
No.3	N side center	NS Ctr	4x4 wooden post
No.4	NW Corner	NW Cor	4x4 wooden post
No.5	SW Corner	SW Cor	4x4 wooden post
No.6	S side center	SS Ctr	4x4 wooden post

As erected on the ground each boundary or corner monument is marked as described above by 4x4 wooden post with scribed metal tag.

The location work consisted of making a claim map as provided in N.R.S. 517.040, and filed in the Eureka County Recorder's Office. Dated 5 October 1987.

SIGNATURE OF LOCATOR:

  
KURT KLAPWYK

OFFICIAL RECORDS  
EUREKA COUNTY, NEVADA  
FILE NO. 114746  
FEE \$ 2.75

87 MAY 30 A9 02

RECORDED AT THE REQUEST OF  
Kurt Klapwyk  
BOOK 169 PAGE 353

BOOK 169 PAGE 353

# CERTIFICATE OF LOCATION LODE MINING CLAIM

TO ALL WHOM IT MAY CONCERN: 114747

The undersigned hereby certifies that he has located the JC-25 Lode Mining Claim in Section(s) 31, Township 27N, Range 53E, M.D.B.&M., in the Union Mining District, in Eureka County in the State of Nevada, on 30 August 1987.

The name and post office address of the locator is :  
 NAME POST OFFICE ADDRESS  
KURT KLAPWYK 584 BROADWAY RENO, NEVADA

The claim is 1500 feet long and 600 feet wide, such that 25 feet is claimed in a East direction and 1475 feet in a West direction from the discovery monument, at which the Notice of Location is posted, lengthwise of the claim, together with 300 feet in width on each side of the discovery monument and centerline of the claim. The general course of the lode deposit and premises is from the East to the West direction.

The definition of the boundaries of the Claim, together with the erection of boundary or corner monuments, and the marking of such monuments, and the making of such monuments was completed by 27 October 1987.

The number, location and markings on each boundary or corner monument is as follows:

	LOCATION	MARKINGS	DESCRIPTION
No.1	SE Corner	SE Cor	4x4 wooden post
No.2	NE Corner	NE Cor	4x4 wooden post
No.3	N side center	NS Ctr	4x4 wooden post
No.4	NW Corner	NW Cor	4x4 wooden post
No.5	SW Corner	SW Cor	4x4 wooden post
No.6	S side center	SS Ctr	4x4 wooden post

As erected on the ground each boundary or corner monument is marked as described above by 4x4 wooden post with scribed metal tag.

The location work consisted of making a claim map as provided in N.R.S. 517.040, and filed in the Eureka County Recorder's Office. Dated 5 October 1987.

SIGNATURE OF LOCATOR:

*Kurt Klapwyk*  
 KURT KLAPWYK

BOOK 169 PAGE 354

RECORDED AT THE REQUEST OF  
*Kurt Klapwyk*  
 BOOK 169 PAGE 354  
 87 NOV 30 A9 02  
 OFFICIAL RECORDS  
 EUREKA COUNTY, NEVADA  
 FILE NO. 114747  
 FEE \$ 6.13



# CERTIFICATE OF LOCATION LODE MINING CLAIM

114748

TO ALL WHOM IT MAY CONCERN:

The undersigned hereby certifies that he has located the JC-26 Lode Mining Claim in Section(s) 31 & 32, Township 27N, Range 53E, M.D.B.&M., in the Union Mining District, in Eureka County in the State of Nevada, on 30 August 1987.

The name and post office address of the locator is :  
 NAME POST OFFICE ADDRESS  
KURT KLAPWYK 584 BROADWAY RENO, NEVADA

The claim is 1500 feet long and 600 feet wide, such that 1475 feet is claimed in a East direction and 25 feet in a West direction from the discovery monument, at which the Notice of Location is posted, lengthwise of the claim, together with 300 feet in width on each side of the discovery monument and centerline of the claim. The general course of the lode deposit and premises is from the East to the West direction.

The definition of the boundaries of the Claim, together with the erection of boundary or corner monuments, and the marking of such monuments, and the making of such monuments was completed by 27 October 1987.

The number, location and markings on each boundary or corner monument is as follows:

	LOCATION	MARKINGS	DESCRIPTION
No.1	SE Corner	SE Cor	4x4 wooden post
No.2	NE Corner	NE Cor	4x4 wooden post
No.3	N side center	NS Ctr	4x4 wooden post
No.4	NW Corner	NW Cor	4x4 wooden post
No.5	SW Corner	SW Cor	4x4 wooden post
No.6	S side center	SS Ctr	4x4 wooden post

As erected on the ground each boundary or corner monument is marked as described above by 4x4 wooden post with scribed metal tag.

The location work consisted of making a claim map as provided in N.R.S. 517.040, and filed in the Eureka County Recorder's Office. Dated 5 October 1987.

SIGNATURE OF LOCATOR:

*Kurt Klapwyk*  
 KURT KLAPWYK

RECORDED AT THE REQUEST OF  
 BOOK - 169 PAGE 355  
 87 NOV 30 A9 02  
 OFFICIAL RECORDS  
 EUREKA COUNTY, NEVADA  
 FILE NO. 114748  
 REC'D 11/30/87

BOOK | 69 PAGE 355

# CERTIFICATE OF LOCATION LODE MINING CLAIM

TO ALL WHOM IT MAY CONCERN:

114749

The undersigned hereby certifies that he has located the JC-27 Lode Mining Claim in Section(s) 31, Township 27N, Range 53E, M.D.B.&M., in the Union Mining District, in Eureka County in the State of Nevada, on 30 August 1987.

The name and post office address of the locator is :  
 NAME KURT KLAPWYK POST OFFICE ADDRESS 584 BROADWAY RENO, NEVADA

The claim is 1500 feet long and 600 feet wide, such that 25 feet is claimed in a East direction and 1475 feet in a West direction from the discovery monument, at which the Notice of Location is posted, lengthwise of the claim, together with 300 feet in width on each side of the discovery monument and centerline of the claim. The general course of the lode deposit and premises is from the East to the West direction.

The definition of the boundaries of the Claim, together with the erection of boundary or corner monuments, and the marking of such monuments, and the making of such monuments was completed by 27 October 1987.

The number, location and markings on each boundary or corner monument is as follows:

	LOCATION	MARKINGS	DESCRIPTION
No.1	SE Corner	SE Cor	4x4 wooden post
No.2	NE Corner	NE Cor	4x4 wooden post
No.3	N side center	NS Ctr	4x4 wooden post
No.4	NW Corner	NW Cor	4x4 wooden post
No.5	SW Corner	SW Cor	4x4 wooden post
No.6	S side center	SS Ctr	4x4 wooden post

As erected on the ground each boundary or corner monument is marked as described above by 4x4 wooden post with scribed metal tag.

The location work consisted of making a claim map as provided in N.R.S. 517.040, and filed in the Eureka County Recorder's Office. Dated 5 October 1987.

SIGNATURE OF LOCATOR:

*Kurt Klapwyk*  
 KURT KLAPWYK

OFFICIAL RECORDS  
 EUREKA COUNTY, NEVADA  
 FILE NO. 114749  
 6-1-88

87 NOV 30 A9:02

RECORDED AT THE REQUEST OF  
 BOOK 169 PAGE 356  
*Kurt Klapwyk*

# CERTIFICATE OF LOCATION LODE MINING CLAIM

TO ALL WHOM IT MAY CONCERN:

114750

The undersigned hereby certifies that he has located the JD1-7 Lode Mining Claim in Section(s) 30, Township 27N, Range 53E, M.D.B.&M., in the Union Mining District, in Eureka County in the State of Nevada, on 30 August 1987.

The name and post office address of the locator is :

NAME  
KURT KLAPWYK

POST OFFICE ADDRESS  
584 BROADWAY RENO, NEVADA

The claim is 1500 feet long and 600 feet wide, such that 1475 feet is claimed in a North direction and 25 feet in a South direction from the discovery monument, at which the Notice of Location is posted, lengthwise of the claim, together with 300 feet in width on each side of the discovery monument and centerline of the claim. The general course of the lode deposit and premises is from the North to the South direction.

The definition of the boundaries of the Claim, together with the erection of boundary or corner monuments, and the marking of such monuments, and the making of such monuments was completed by 27 October 1987.

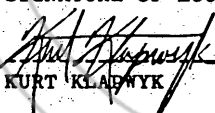
The number, location and markings on each boundary or corner monument is as follows:

	LOCATION	MARKINGS	DESCRIPTION
No.1	SE Corner	SE Cor	4x4 wooden post
No.2	E side center	ES Ctr	4x4 wooden post
No.3	NE Corner	NE Cor	4x4 wooden post
No.4	NW Corner	NW Cor	4x4 wooden post
No.5	W side center	WS Ctr	4x4 wooden post
No.6	SW Corner	SW Cor	4x4 wooden post

As erected on the ground each boundary or corner monument is marked as described above by 4x4 wooden post with scribed metal tag.

The location work consisted of making a claim map as provided in N.R.S. 517.040, and filed in the Eureka County Recorder's Office. Dated 5 October 1987.

SIGNATURE OF LOCATOR:

  
KURT KLAPWYK

OFFICIAL RECORDS  
EUREKA COUNTY, NEVADA  
FILE NO. 114750

87 NOV 30 A9 02

RECORDED AT THE REQUEST OF  
BOOK 169 PAGE 357

BOOK 169 PAGE 357

# CERTIFICATE OF LOCATION LODE MINING CLAIM

114751

TO ALL WHOM IT MAY CONCERN:

The undersigned hereby certifies that he has located the JD1-8 Lode Mining Claim in Section(s) 30, Township 27N, Range 53E, M.D.B.&M., in the Union Mining District, in Eureka County in the State of Nevada, on 30 August 1987.

The name and post office address of the locator is :

NAME  
KURT KLAPWYK

POST OFFICE ADDRESS  
584 BROADWAY RENO, NEVADA

The claim is 1500 feet long and 600 feet wide, such that 1475 feet is claimed in a North direction and 25 feet in a South direction from the discovery monument, at which the Notice of Location is posted, lengthwise of the claim, together with 300 feet in width on each side of the discovery monument and centerline of the claim. The general course of the lode deposit and premises is from the North to the South direction.

The definition of the boundaries of the Claim, together with the erection of boundary or corner monuments, and the marking of such monuments, and the making of such monuments was completed by 27 October 1987.

The number, location and markings on each boundary or corner monument is as follows:

	LOCATION	MARKINGS	DESCRIPTION
No.1	SE Corner	SE Cor	4x4 wooden post
No.2	E side center	ES Ctr	4x4 wooden post
No.3	NE Corner	NE Cor	4x4 wooden post
No.4	NW Corner	NW Cor	4x4 wooden post
No.5	W side center	WS Ctr	4x4 wooden post
No.6	SW Corner	SW Cor	4x4 wooden post

As erected on the ground each boundary or corner monument is marked as described above by 4x4 wooden post with scribed metal tag.

The location work consisted of making a claim map as provided in N.R.S. 517.040, and filed in the Eureka County Recorder's Office. Dated 5 October 1987.

SIGNATURE OF LOCATOR:

  
KURT KLAPWYK

BOOK 169 PAGE 358

OFFICIAL RECORDS  
EUREKA COUNTY, NEVADA  
FILE NO. 114751  
PAGE 358

87 NOV 30 A9 02

RECORDED AT THE REQUEST OF  
Kurt Klapwyk  
BOOK 169 PAGE 358



# CERTIFICATE OF LOCATION LODE MINING CLAIM

114752

TO ALL WHOM IT MAY CONCERN:

The undersigned hereby certifies that he has located the JD1-10 Lode Mining Claim in Section(s) 30, Township 27N, Range 53E, M.D.B.&M., in the Union Mining District, in Eureka County in the State of Nevada, on 30 August 1987.

The name and post office address of the locator is :  
 NAME POST OFFICE ADDRESS  
KURT KLAPWYK 584 BROADWAY RENO, NEVADA

The claim is 1500 feet long and 600 feet wide, such that 25 feet is claimed in a North direction and 1475 feet in a South direction from the discovery monument, at which the Notice of Location is posted, lengthwise of the claim, together with 300 feet in width on each side of the discovery monument and centerline of the claim. The general course of the lode deposit and premises is from the North to the South direction.

The definition of the boundaries of the Claim, together with the erection of boundary or corner monuments, and the marking of such monuments, and the making of such monuments was completed by 27 October 1987.

The number, location and markings on each boundary or corner monument is as follows:

	LOCATION	MARKINGS	DESCRIPTION
No.1	SE Corner	SE Cor	4x4 wooden post
No.2	E side center	ES Ctr	4x4 wooden post
No.3	NE Corner	NE Cor	4x4 wooden post
No.4	NW Corner	NW Cor	4x4 wooden post
No.5	W side center	WS Ctr	4x4 wooden post
No.6	SW Corner	SW Cor	4x4 wooden post

As erected on the ground each boundary or corner monument is marked as described above by 4x4 wooden post with scribed metal tag.

The location work consisted of making a claim map as provided in N.R.S. 517.040, and filed in the Eureka County Recorder's Office. Dated 5 October 1987.

SIGNATURE OF LOCATOR:

*Kurt Klapwyk*  
 KURT KLAPWYK

BOOK 169 PAGE 359

OFFICIAL RECORDS  
 EUREKA COUNTY, NEVADA  
 FILE NO. 114752  
 REC'D 10/30/87

87 NOV 30 A9 02

RECORDED AT THE REQUEST OF  
 KURT KLAPWYK  
 BOOK 169 PAGE 359

# CERTIFICATE OF LOCATION LODE MINING CLAIM

114753

TO ALL WHOM IT MAY CONCERN:

The undersigned hereby certifies that he has located the JD1-11 Lode Mining Claim in Section(s) 30, Township 27N, Range 53E, M.D.B.&M., in the Union Mining District, in Eureka County in the State of Nevada, on 30 August 1987.

The name and post office address of the locator is :  
 NAME KURT KLAPWYK POST OFFICE ADDRESS 584 BROADWAY RENO, NEVADA

The claim is 1500 feet long and 600 feet wide, such that 25 feet is claimed in a North direction and 1475 feet in a South direction from the discovery monument, at which the Notice of Location is posted, lengthwise of the claim, together with 300 feet in width on each side of the discovery monument and centerline of the claim. The general course of the lode deposit and premises is from the North to the South direction.

The definition of the boundaries of the Claim, together with the erection of boundary or corner monuments, and the marking of such monuments, and the making of such monuments was completed by 27 October 1987.

The number, location and markings on each boundary or corner monument is as follows:

	LOCATION	MARKINGS	DESCRIPTION
No.1	SE Corner	SE Cor	4x4 wooden post
No.2	E side center	ES Ctr	4x4 wooden post
No.3	NE Corner	NE Cor	4x4 wooden post
No.4	NW Corner	NW Cor	4x4 wooden post
No.5	W side center	WS Ctr	4x4 wooden post
No.6	SW Corner	SW Cor	4x4 wooden post

As erected on the ground each boundary or corner monument is marked as described above by 4x4 wooden post with scribed metal tag.

The location work consisted of making a claim map as provided in N.R.S. 517.040, and filed in the Eureka County Recorder's Office. Dated 5 October 1987.

SIGNATURE OF LOCATOR:

*Kurt Klapwyk*  
 KURT KLAPWYK

BOOK 169 PAGE 360

RECORDED AT THE REQUEST OF  
*Kurt Klapwyk*  
 BOOK 169 PAGE 360  
 87 NOV 30 AM 02  
 OFFICIAL RECORDERS  
 EUREKA COUNTY, NEVADA  
 FILE NO. 114753  
 FILE # 675

# CERTIFICATE OF LOCATION LODE MINING CLAIM

114754

TO ALL WHOM IT MAY CONCERN:

The undersigned hereby certifies that he has located the JD1-12 Lode Mining Claim in Section(s) 31, Township 27N, Range 53E, M.D.B.&M., in the Union Mining District, in Eureka County in the State of Nevada, on 30 August 1987.

The name and post office address of the locator is :  
 NAME KURT KLAPWYK POST OFFICE ADDRESS 584 BROADWAY RENO, NEVADA

The claim is 1500 feet long and 600 feet wide, such that 25 feet is claimed in a East direction and 1475 feet in a West direction from the discovery monument, at which the Notice of Location is posted, lengthwise of the claim, together with 300 feet in width on each side of the discovery monument and centerline of the claim. The general course of the lode deposit and premises is from the East to the West direction.

The definition of the boundaries of the Claim, together with the erection of boundary or corner monuments, and the marking of such monuments, and the making of such monuments was completed by 27 October 1987.

The number, location and markings on each boundary or corner monument is as follows:

	LOCATION	MARKINGS	DESCRIPTION
No.1	SE Corner	SE Cor	4x4 wooden post
No.2	NE Corner	NE Cor	4x4 wooden post
No.3	N side center	NS Ctr	4x4 wooden post
No.4	NW Corner	NW Cor	4x4 wooden post
No.5	SW Corner	SW Cor	4x4 wooden post
No.6	S side center	SS Ctr	4x4 wooden post

As erected on the ground each boundary or corner monument is marked as described above by 4x4 wooden post with scribed metal tag.

The location work consisted of making a claim map as provided in N.R.S. 517.040, and filed in the Eureka County Recorder's Office. Dated 5 October 1987.

SIGNATURE OF LOCATOR:

*Kurt Klapwyk*  
 KURT KLAPWYK

RECORDED AT THE REQUEST OF  
 BOOK 169 PAGE 361  
 87 NOV 30 A9 02  
 OFFICIAL RECORDS  
 EUREKA COUNTY RECORDER  
 FILE NO. 114754  
 8-2-87

BOOK 169 PAGE 361

# CERTIFICATE OF LOCATION LODE MINING CLAIM

114755

TO ALL WHOM IT MAY CONCERN:

The undersigned hereby certifies that he has located the JD1-13 Lode Mining Claim in Section(s) 31, Township 27N, Range 53E, M.D.B.&M., in the Union Mining District, in Eureka County in the State of Nevada, on 30 August 1987.

The name and post office address of the locator is :  
 NAME POST OFFICE ADDRESS  
KURT KLAPWYK 584 BROADWAY RENO, NEVADA

The claim is 1500 feet long and 600 feet wide, such that 1475 feet is claimed in a East direction and 25 feet in a West direction from the discovery monument, at which the Notice of Location is posted, lengthwise of the claim, together with 300 feet in width on each side of the discovery monument and centerline of the claim. The general course of the lode deposit and premises is from the East to the West direction.

The definition of the boundaries of the Claim, together with the erection of boundary or corner monuments, and the marking of such monuments, and the making of such monuments was completed by 27 October 1987.

The number, location and markings on each boundary or corner monument is as follows:

	LOCATION	MARKINGS	DESCRIPTION
No.1	SE Corner	SE Cor	4x4 wooden post
No.2	NE Corner	NE Cor	4x4 wooden post
No.3	N side center	NS Ctr	4x4 wooden post
No.4	NW Corner	NW Cor	4x4 wooden post
No.5	SW Corner	SW Cor	4x4 wooden post
No.6	S side center	SS Ctr	4x4 wooden post

As erected on the ground each boundary or corner monument is marked as described above by 4x4 wooden post with scribed metal tag.

The location work consisted of making a claim map as provided in N.R.S. 517.040, and filed in the Eureka County Recorder's Office, Dated 5 October 1987.

SIGNATURE OF LOCATOR:

*Kurt Klapwyk*  
 KURT KLAPWYK

BOOK / 69 PAGE362

OFFICIAL RECORDS  
 FILED FOR RECORD  
 NOV 30 1987  
 114755

87 NOV 30 A9 02

RECORDED AT THE REQUEST OF  
 BOOK 69 PAGE 362



**CERTIFICATE OF LOCATION LODE MINING CLAIM**

**114756**

**TO ALL WHOM IT MAY CONCERN:**

The undersigned hereby certifies that he has located the RS-10 Lode Mining Claim in Section(s) 30, Township 27N, Range 53E, M.D.B.&M., in the Union Mining District, in Eureka County in the State of Nevada, on 30 August 1987.

The name and post office address of the locator is :  
 NAME KURT KLAPWYK POST OFFICE ADDRESS 584 BROADWAY RENO, NEVADA

The claim is 1500 feet long and 600 feet wide, such that 1490 feet is claimed in a North direction and 10 feet in a South direction from the discovery monument, at which the Notice of Location is posted, lengthwise of the claim, together with 300 feet in width on each side of the discovery monument and centerline of the claim. The general course of the lode deposit and premises is from the North to the South direction.

The definition of the boundaries of the Claim, together with the erection of boundary or corner monuments, and the marking of such monuments, and the making of such monuments was completed by 27 October 1987.

The number, location and markings on each boundary or corner monument is as follows:

	<u>LOCATION</u>	<u>MARKINGS</u>	<u>DESCRIPTION</u>
No.1	SE Corner	SE Cor	4x4 wooden post
No.2	E side center	ES Ctr	4x4 wooden post
No.3	NE Corner	NE Cor	4x4 wooden post
No.4	NW Corner	NW Cor	4x4 wooden post
No.5	W side center	WS Ctr	4x4 wooden post
No.6	SW Corner	SW Cor	4x4 wooden post

As erected on the ground each boundary or corner monument is marked as described above by 4x4 wooden post with scribed metal tag.

The location work consisted of making a claim map as provided in N.R.S. 517.040, and filed in the Eureka County Recorder's Office. Dated 5 October 1987.

**SIGNATURE OF LOCATOR:**

*Kurt Klapwyk*  
 KURT KLAPWYK

**BOOK 169 PAGE 363**

RECORDED AT THE REQUEST OF  
 BOOK 169 PAGE 363  
 27 NOV 30 A9 03  
 OFFICE REC-323  
 FILE NO. 114756  
 6-25

# CERTIFICATE OF LOCATION LODE MINING CLAIM

TO ALL WHOM IT MAY CONCERN:

114757

The undersigned hereby certifies that he has located the RS-11 Lode Mining Claim in Section(s) 30, Township 27N, Range 53E, M.D.B.&M., in the Union Mining District, in Eureka County in the State of Nevada, on 30 August 1987.

The name and post office address of the locator is :

NAME  
KURT KLAPWYK

POST OFFICE ADDRESS  
584 BROADWAY RENO, NEVADA

The claim is 1500 feet long and 600 feet wide, such that 10 feet is claimed in a North direction and 1490 feet in a South direction from the discovery monument, at which the Notice of Location is posted, lengthwise of the claim, together with 300 feet in width on each side of the discovery monument and centerline of the claim. The general course of the lode deposit and premises is from the North to the South direction.

The definition of the boundaries of the Claim, together with the erection of boundary or corner monuments, and the marking of such monuments, and the making of such monuments was completed by 27 October 1987.

The number, location and markings on each boundary or corner monument is as follows:

	LOCATION	MARKINGS	DESCRIPTION
No.1	SE Corner	SE Cor	4x4 wooden post
No.2	E side center	ES Ctr	4x4 wooden post
No.3	NE Corner	NE Cor	4x4 wooden post
No.4	NW Corner	NW Cor	4x4 wooden post
No.5	W side center	WS Ctr	4x4 wooden post
No.6	SW Corner	SW Cor	4x4 wooden post

As erected on the ground each boundary or corner monument is marked as described above by 4x4 wooden post with scribed metal tag.

The location work consisted of making a claim map as provided in N.R.S. 517.040, and filed in the Eureka County Recorder's Office. Dated 5 October 1987.

SIGNATURE OF LOCATOR:

*Kurt Klapwyk*  
KURT KLAPWYK

BOOK 169 PAGE 364

OFFICIAL RECORDS  
EUREKA COUNTY, NEVADA  
H.M. REDELL, RECORDER  
FILE NO. 114757  
FEE \$ 6.25

87 NOV 30 A9 03

RECORDED AT THE REQUEST OF  
*Kurt Klapwyk*  
BOOK 169 PAGE 364