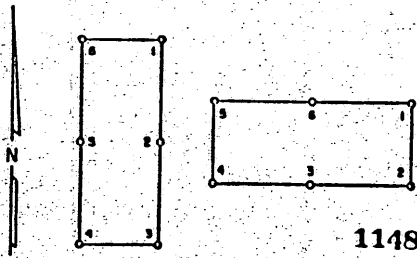


ORDER AT THE REQUEST OF
 Atlas Precious Metals Inc
 BOOK 169 PAGE 538
 87 DEC -7 08:16

OFFICIAL RECORDS
 HIGH RESOLUTION REPRODUCTION
 FILE NO. 114893
 FEE \$ 1.00



114893

CERTIFICATE OF LOCATION - NEVADA

THE UNDERSIGNED, hereby certifies that ATLAS PRECIOUS METALS INC., by its Agent, the undersigned, does hereby locate the WI 117A Lode Mining Claim on this 29th day of October, 1987, situated in the Unknown Mining District, Eureka County, Nevada.

Said Claim is located in the NW(NE) (Quarter) Section(s) 10(10) Township 22 North, Range 50 East, Mt. Diablo P.M., and is more particularly described as follows, to wit:

Beginning at the northeast corner post No. 1,

- Thence, 50 feet in a south direction to Post No. 2, marked - WI 117A - 2
- Thence, 750 feet in a west direction to Post No. 3, marked - WI 117A - 3
- Thence, 750 feet in a west direction to Post No. 4, marked - WI 117A - 4
- Thence, 50 feet in a north direction to Post No. 5, marked - WI 117A - 5
- Thence, 750 feet in a east direction to Post No. 6, marked - WI 117A - 6
- Thence, 750 feet in a east direction to Post No. 1, marked - WI 117A - 1

the point of beginning and all posts being 3" X 4' durable plastic pipe

The number of linear feet claimed in length along the course of the vein from the point of discovery is 220 feet in a east direction and 1280 feet in a west direction, together with 25 feet on each side of the center of the vein or lode for the entire length of the claim.

The general course of the vein or lode is east and west.

To tie this Claim to the Public Survey, begin at the NE corner, Section 23, Township 22 N., Range 50 E., Mt. Diablo P.M., and bear north, 10223 feet and west, 7300 feet to the northeast corner of this Claim.

The work of location consisted of making the maps as provided in NRS 517.040. Dated November 30 A.D., 1987, and filed in duplicate.

Atlas Precious Metals Inc.
 P.O. Box 1207
 Moab, Utah 84532

By: Terry Zenk
 Its Agent
 -Locator-

STATE OF WYOMING)
 COUNTY OF FREMONT) SS

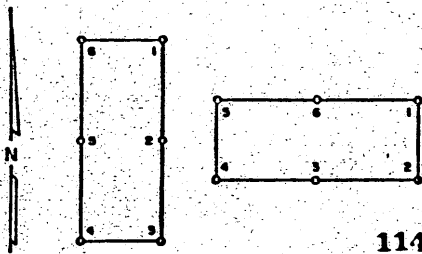
Sworn to and acknowledged before me this 2nd day of December, 1987, by Terry Zenk as Agent for Atlas Precious Metals Inc.

Robert W. Schlichting
 Notary Public

My Commission Expires:
 May 25, 1988



BOOK 169 PAGE 538



114894

OFFICIAL RECORDS
 FILE NO. 114894
 FEE \$

87 DEC -7 AM:16

RECORDED AT THE REQUEST OF
 Book 69 Page 539

CERTIFICATE OF LOCATION - NEVADA

THE UNDERSIGNED, hereby certifies that ATLAS PRECIOUS METALS INC., by its Agent, the undersigned, does hereby locate the WI 160A Lode Mining Claim on this 29th day of October, 1987, situated in the Unknown Mining District, Eureka County, Nevada.

Said Claim is located in the SE (Quarter) Section(s) 3, Township 22 North, Range 50 East, Mt. Diablo P.M., and is more particularly described as follows, to wit:

Beginning at the northeast corner post No. 1,

- Thence, 50 feet in a south direction to Post No. 2, marked - WI 160A - 2
- Thence, 750 feet in a west direction to Post No. 3, marked - WI 160A - 3
- Thence, 750 feet in a west direction to Post No. 4, marked - WI 160A - 4
- Thence, 50 feet in a north direction to Post No. 5, marked - WI 160A - 5
- Thence, 750 feet in a east direction to Post No. 6, marked - WI 160A - 6
- Thence, 750 feet in a east direction to Post No. 1, marked - WI 160A - 1

the point of beginning and all posts being 3" X 4' durable plastic pipe

The number of linear feet claimed in length along the course of the vein from the point of discovery is 10 feet in a east direction and 1490 feet in a west direction, together with 25 feet on each side of the center of the vein or lode for the entire length of the claim.

The general course of the vein or lode is east and west

To tie this Claim to the Public Survey, begin at the NE corner, Section 23, Township 22 N., Range 50 E., Mt. Diablo P.M., and bear north 11699 feet and west 6000 feet to the northeast corner of this Claim.

The work of location consisted of making the maps as provided in NRS 517.040. Dated November 30 A.D., 1987, and filed in duplicate.

Atlas Precious Metals Inc.
 P.O. Box 1207
 Moab, Utah 84532


By: Terry Zenk
 Agent
 Locator

STATE OF WYOMING)
 COUNTY OF FREMONT) SS

Sworn to and acknowledged before me this 2nd day of December 1987, by Terry Zenk as Agent for Atlas Precious Metals Inc.

Robert W. Schlichting
 Notary Public

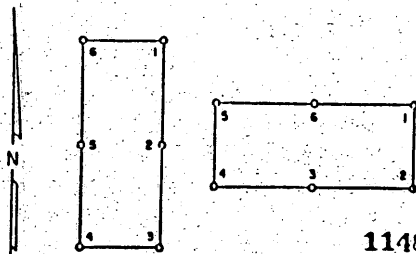
My Commission Expires:
 May 25, 1988



RECORDED AT THE REQUEST OF
Atlas Precious Metals Inc.
BOOK 169 PAGE 540

87 DEC -7 AB:16

OFFICIAL RECORDS
SHERIFF'S OFFICE
COUNTY CLERK
MINERAL RIGHTS RECORDER
FILE NO. 114895
FEE \$ 62.50



114895

CERTIFICATE OF LOCATION - NEVADA

THE UNDERSIGNED, hereby certifies that ATLAS PRECIOUS METALS INC., by its Agent, the undersigned, does hereby locate the WI 164A Lode Mining Claim on this 29th day of October, 1987, situated in the Unknown Mining District, Eureka County, Nevada.

Said Claim is located in the SE (Quarter) Section(s) 3 Township 22 North, Range 50 East, Mt. Diablo P.M., and is more particularly described as follows, to wit:

Beginning at the northeast corner post No. 1,

- Thence, 50 feet in a south direction to Post No. 2, marked - WI 164A - 2
- Thence, 750 feet in a west direction to Post No. 3, marked - WI 164A - 3
- Thence, 750 feet in a west direction to Post No. 4, marked - WI 164A - 4
- Thence, 50 feet in a north direction to Post No. 5, marked - WI 164A - 5
- Thence, 750 feet in a east direction to Post No. 6, marked - WI 164A - 6
- Thence, 750 feet in a east direction to Post No. 1, marked - WI 164A - 1

the point of beginning and all posts being 3" X 4' durable plastic pipe.

The number of linear feet claimed in length along the course of the vein from the point of discovery is 10 feet in a east direction and 1490 feet in a west direction, together with 25 feet on each side of the center of the vein or lode for the entire length of the claim.

The general course of the vein or lode is east and west.

To tie this Claim to the Public Survey, begin at the NE corner, Section 23, Township 22 N., Range 50 E., Mt. Diablo P.M., and bear north 11143 feet and west 6000 feet to the northeast corner of this Claim.

The work of location consisted of making the maps as provided in NRS 517.040. Dated November 30 A.D., 1987, and filed in duplicate.

Atlas Precious Metals Inc.
P.O. Box 1207
Moab, Utah 84532


By: *Terry Zenk*
Terry Zenk
Agent
Locator

STATE OF WYOMING)
COUNTY OF FREMONT) SS

Sworn to and acknowledged before me this 2nd day of December 1987, by Terry Zenk as Agent for Atlas Precious Metals Inc.

Robert W. Schlichting
Robert W. Schlichting
Notary Public

My Commission Expires:
May 25, 1988



BOOK 169 PAGE 540