

RECORDED AT THE REQUEST OF

BOOK 170 PAGE 054

87 DEC 14 A9 24

FILED 119935

CERTIFICATE OF LOCATION

(LODE CLAIM)

114935

ASARCO Incorporated, whose mailing address of 510 East Plumb Lane, Reno, Nevada 89502 by its undersigned agent, hereby certifies that it has located a mining claim in the Unknown Mining District, County of Eureka State of Nevada

located, dated, and posted on the ground this 24 day of September, 1987. The name of the claim is RP-1

The general course of said lode or vein as near as it may be described, is North and South

Name of the locator is: ASARCO, Incorporated

Address: 510 East Plumb Lane

Reno, Nevada, 89502

The discovery monument is located approximately 547 S87°54'W

from W 1/4 Corner Section 3 Township 25N Range 94E

Mount Diablo Meridian, NV, and said claim lies within the

SE 1/4 Sec. 4, T25N, R59E, MDM.

From this discovery monument the undersigned claims 20 feet in a North

direction, and 480 feet in a South direction. The claim is 600 feet

wide and 1500 feet long.

The surface boundaries of the claim are described as beginning at the discovery

monument and running thence 20 feet to the center of the North end line

and the true point of beginning, thence (clockwise) East 300 ft. to corner no. 2

thence South 750 ft. to corner no. 3, thence North 750 ft. to corner no. 4

thence West 600 ft. to corner no. 5, thence North 750 ft. to corner no. 6

thence North 750 ft. to corner no. 1, thence East 300 ft. to the point of

beginning.

There are 7 posts of durable plastic pipe at least 3 inches in diameter by 4 1/2 feet

long set 1 foot in the ground, one for the discovery monument, one for each of the

four corners and one at the center of each side line as prescribed by N.R.S.

Section 517.030.

Location work for this mining claim consisted of preparing and filing a map of

said claim as provided in Section 517.040, Nevada Revised Statutes.

This Certificate of Location is hereby made, posted, and recorded to include any

and all open ground which may exist as of this date within the boundaries of this

lode claim as monumented. All location and discovery work was completed by the

24 day of September, 1987.

ASARCO Incorporated

By E. M. D. Agent

Witness E. Brown

RECORDED AT THE REQUEST OF  
ASARCO  
BOOK 170 PAGE 55

87 DEC 14 A9 24

Original Filed  
EUREKA, CALIF. 11/20/15  
FILE NO. 112015  
REC. 11/20/15

Witness OK Brown  
By B J Mad Agent

ASARCO Incorporated

This Certificate of Location is hereby made, posted, and recorded to include any and all open ground which may exist as of this date within the boundaries of this lode claim as monumented. All location and discovery work was completed by the 24 day of September, 1987.

Location work for this mining claim consisted of preparing and filling a map of said claim as provided in Section 517.040, Nevada Revised Statutes.

Section 517.030. Location on work for this mining claim consisted of preparing and filling a map of said claim as provided in Section 517.040, Nevada Revised Statutes. There are 7 posts of durable plastic pipe at least 3 inches in diameter by 4 feet long set 1 foot in the ground, one for the discovery monument, one for each of the four corners and one at the center of each side line as prescribed by N.R.S.

The surface boundaries of the claim are described as beginning at the discovery monument and running thence 20 feet to the center of the South end line and the true point of beginning, thence (clockwise) West 300 ft. to corner no. 2, thence North 750 ft. to corner no. 3, thence South 750 ft. to corner no. 4, thence East 600 ft. to corner no. 5, thence South 750 ft. to corner no. 6, thence South 150 ft. to corner no. 1, thence West 300 ft. to the point of beginning.

The discovery monument is located approximately 547 N87°54'W from W 1/4 Corner Section 3 Township 25N Range 39E Mount Diablo Meridian, NV, and said claim lies within the N 1/4, Sec 3, NE 1/4, Sec 4, T25N, R39E, MDN. from this discovery monument the undersigned claims 20 feet in a/n South direction, and 300 feet on each side of the middle of the vein. The claim is 600 feet wide and 1500 feet long.

Name of the locator is: ASARCO, Incorporated  
Address: 510 East Plumb Lane  
Reno, Nevada, 89502

The general course of said lode or vein as near as it may be described, is North and South.  
located, dated, and posted on the ground this 24 day of September, 1987. The name of the claim is RP-2.  
State of Nevada  
claim in the Unknown Mining District, County of Eureka.

119915

CERTIFICATE OF LOCATION  
(LODE CLAIM)

RECORDED AT THE REQUEST OF  
Section 256

BOOK 170 PAGE 256

87 DEC 14 1924

RECORDED AT THE REQUEST OF  
SHERIFF'S OFFICE  
FILE NO. 119917  
FEE \$ 2.25

CERTIFICATE OF LOCATION  
(LODE CLAIM)

119917

ASARCO Incorporated, whose mailing address of 510 East Plumb Lane, Reno, Nevada 89502 by its undersigned agent, hereby certifies that it has located a mining claim in the Unknown Mining District, County of Eureka State of Nevada

located, dated, and posted on the ground this 24 day of September, 1987. The name of the claim is RP-3

The general course of said lode or vein as near as it may be described, is North and South

Name of the locator is: ASARCO Incorporated  
Address: 510 East Plumb Lane  
Reno, Nevada, 89502

The discovery monument is located approximately 56° 56' 19" E from Via Corner Section 3 Township 25N Range 59E Mount Diablo Meridian, NV, and said claim lies within the SE 1/4 Sec 4, SW 1/4 Sec 3, T25N, R59E, MDM.

from this discovery monument the undersigned claims 20 feet in a North direction, and 1480 feet in a South direction, the claim is 600 feet wide and 1500 feet long.

The surface boundaries of the claim are described as beginning at the discovery monument and running thence 20 feet to the center of the North end line and the true point of beginning, thence (clockwise) East 300 ft. to corner no. 2, thence South 750 ft. to corner no. 3, thence South 750 ft. to corner no. 4, thence West 600 ft. to corner no. 5, thence North 750 ft. to corner no. 6, thence North 750 ft. to corner no. 1, thence East 300 ft. to the point of beginning.

There are 7 posts of durable plastic pipe at least 3 inches in diameter by 4 1/2 feet long set 1 foot in the ground, one for the discovery monument, one for each of the four corners and one at the center of each side line as prescribed by M.R.5. Section 517.030.

Location work for this mining claim consisted of preparing and filing a map of said claim as provided in Section 517.040, Nevada Revised Statutes.

This Certificate of Location is hereby made, posted, and recorded to include any lode claim as monumented. All location and discovery work was completed by the 24 day of September, 1987.

ASARCO Incorporated

By B J Mad Agent  
Witness C J Brown

RECORDED AT THE REQUEST OF

BOOK 170 PAGE 057

87 DEC 14 A9:24

STATE OF NEVADA  
COUNTY OF EUREKA  
MINING DISTRICT OF  
FILE NO. 114948  
FILE NO.

By Agent

B. J. M. M.

Witness

O. J. B. M.

ASARCO Incorporated

This Certificate of Location is hereby made, posted, and recorded to include any and all open ground which may exist as of this date within the boundaries of this lode claim as monumented. All location and discovery work was completed by the day of September, 1987.

Location work for this mining claim consisted of preparing and filing a map of said claim as provided in Section 517.040, Nevada Revised Statutes.

There are 7 posts of durable plastic pipe at least 3 inches in diameter by 4 feet long set 1 foot in the ground, one for the discovery monument, one for each of the four corners and one at the center of each side line as prescribed by N.R.S. Section 517.030.

The surface boundaries of the claim are described as beginning at the discovery monument and running thence 20 feet to the center of the South end line and the true point of beginning, thence (clockwise) West 300 ft. to corner no. 2, thence North 750 ft. to corner no. 3, thence North 750 ft. to corner no. 4, thence East 600 ft. to corner no. 5, thence South 750 ft. to corner no. 6, thence South 750 ft. to corner no. 1, thence West 300 ft. to the point of beginning.

The discovery monument is located approximately 56' N69°19'E from W 1/4 Corner Section 3 Township 25N Range 59E, NE 1/4 Sec. 4 and NW 1/4 Sec. 3, T25N, R59E, MDM. 125N, R59E, from this discovery monument the undersigned claims 20 feet in a South direction, and 1480 feet in a North direction, the claim is 600 feet wide and 1500 feet long.

Name of the locator is: ASARCO, Incorporated  
Address: 510 East Plumb Lane  
Reno, Nevada, 89502

The general course of said lode or vein as near as it may be described, is North and South

Located, dated, and posted on the ground this 29 day of September, 1987. The name of the claim is RP-4  
State of Nevada  
Mining District, County of Eureka  
claim in the Unknown

CERTIFICATE OF LOCATION  
(LODE CLAIM)  
114948

RECORDED AT THE REQUEST OF  
BOOK 170 PAGE 058

87 DEC 14 A9:24

CERTIFICATE OF LOCATION  
FILE NO. 114949  
6-25

Witness W. G. Brown  
By Agent B. J. Mah

ASARCO Incorporated

This Certificate of Location is hereby made, posted, and recorded to include any and all open ground which may exist as of this date within the boundaries of this lode claim as monumented. All location and discovery work was completed by the 24 day of September, 1987.

Location work for this mining claim consisted of preparing and filing a map of said claim as provided in Section 517.040, Nevada Revised Statutes. There are 7 posts of durable plastic pipe at least 3 inches in diameter by 4 feet long set 1 foot in the ground, one for the discovery monument, one for each of the four corners and one at the center of each side line as prescribed by N.R.S. Section 517.030.

The surface boundaries of the claim are described as beginning at the discovery monument and running thence 20 feet to the center of the North end line and the true point of beginning, thence (clockwise) East 300 ft. to corner no. 2, thence South 750 ft. to corner no. 3, thence South 750 ft. to corner no. 4, thence West 600 ft. to corner no. 5, thence North 750 ft. to corner no. 6, thence North 50 ft. to corner no. 1, thence East 300 ft. to the point of beginning.

wide and 1500 feet long. and 300 feet on each side of the middle of the vein. The claim is 600 feet from this discovery monument the undersigned claims South direction, 1880 feet in a South direction, and 1880 feet in a South direction, 20 feet in a North direction, SW 1/4 Sec. 3, T25N, R59E, MDN.

The discovery monument is located approximately 653 S88°14'E from W 1/4 corner Section 3 Township 25N Range 59E Mount Diablo Meridian, NV, and said claim lies within the SW 1/4 Sec. 3, T25N, R59E, MDN.

Name of the locator is: ASARCO, Incorporated  
Address: 510 East Plumb Lane  
Reno, Nevada, 89502

The general course of said lode or vein as near as it may be described, is North and South

located, dated, and posted on the ground this 24 day of September, 1987. The name of the claim is RP-5

State of Nevada  
claim in the Unknown Mining District, County of Eureka

ASARCO Incorporated, whose mailing address of 510 East Plumb Lane, Reno, Nevada 89502 by its undersigned agent, hereby certifies that it has located a mining claim in the Unknown Mining District, County of Eureka

CERTIFICATE OF LOCATION  
(LODE CLAIM)  
114949

RECORDED AT THE REQUEST OF  
ASARCO  
BOOK 170 PAGE 59

87 DEC 14 A9 24

OFFICIAL RECORD  
NORTH CAROLINA  
FILE NO. 114950  
6-25

Witness 29 B...  
By Agent BJM

ASARCO Incorporated

This Certificate of location is hereby made, posted, and recorded to include any lode claim as provided in Section 517.040, Nevada Revised Statutes.  
Location work for this mining claim consisted of preparing and filling a map of Section 517.030.  
There are 7 posts of durable plastic pipe at least 3 inches in diameter by 4 feet long set 1 foot in the ground, one for the discovery monument, one for each of the four corners and one at the center of each side line as prescribed by N.R.S. Section 517.030.  
The surface boundaries of the claim are described as beginning at the discovery monument and running thence 20 feet to the center of the south end line and the true point of beginning, thence (clockwise) West 300 ft. to corner no. 2, thence North 750 ft. to corner no. 3, thence North 750 ft. to corner no. 4, thence East 600 ft. to corner no. 5, thence South 750 ft. to corner no. 6, thence South 750 ft. to corner no. 1, thence West 300 ft. to the point of beginning.

wide and 1500 feet long.  
and 300 feet on each side of the middle of the vein. The claim is 600 feet in direction, and 180 feet in a North direction.  
From this discovery monument the undersigned claims 20 feet in a South direction.  
The discovery monument is located approximately 653' N 88° 45' E  
Address: 510 East Plumb Lane  
Reno, Nevada, 89502  
Name of the locator is: ASARCO, Incorporated  
Mount Diablo Meridian, NV, and said claim lies within the  
Township 33 N Range 54 E  
N 1/4 Sec. 3 T 33 N R 54 E, MDM.

The general course of said lode or vein as near as it may be described, is North and South  
located, dated, and posted on the ground this 29 day of September 1987. The name of the claim is RP-6  
claim in the Unknown Mining District, County of Eureka State of Nevada  
ASARCO Incorporated, whose mailing address of 510 East Plumb Lane, Reno, Nevada 89502 by its undersigned agent, hereby certifies that it has located a mining

CERTIFICATE OF LOCATION  
(LODE CLAIM)  
114950

OFFICE OF THE CLERK  
COUNTY OF NV  
FILE NO. 119501  
PAGE 25

87 DEC 14 A9 24

RECORDED AT THE REQUEST OF  
BOOK 170 PAGE 60

Witness CA Bmm  
By BT MdL Agent

ASARCO Incorporated

This Certificate of location is hereby made, posted, and recorded to include any and all open ground which may exist as of this date within the boundaries of this lode claim as monumented. All location and discovery work was completed by the 24 day of September, 1987.  
Location work for this mining claim consisted of preparing and filing a map of said claim as provided in Section 517.040, Nevada Revised Statutes.  
Section 517.030.  
There are 7 posts of durable plastic pipe at least 3 inches in diameter by 4 feet long set 1 foot in the ground, one for the discovery monument, one for each of the four corners and one at the center of each side line as prescribed by N.R.S.

The surface boundaries of the claim are described as beginning at the discovery monument and running thence 20 feet to the center of the North end line and the true point of beginning, thence (clockwise) East 300 ft. to corner no. 2, thence South 750 ft. to corner no. 3, thence South 750 ft. to corner no. 4, thence West 600 ft. to corner no. 5, thence North 750 ft. to corner no. 6, thence North 750 ft. to corner no. 1, thence East 300 ft. to the point of beginning.  
wide and 1500 feet long.  
and 300 feet on each side of the middle of the vein. The claim is 600 feet

from this discovery monument the undersigned claims 20 feet in a North direction, and 1480 feet in a South direction.  
S&W Sec. 7, T25N, R54E, MDM.  
Mount Diablo Meridian, NV, and said claim lies within the  
Township 25N Range 54E  
Name of the locator is: ASARCO, Incorporated  
Address: 510 East Plumb Lane  
Reno, Nevada, 89502

The general course of said lode or vein as near as it may be described, is North and South  
located, dated, and posted on the ground this 24 day of September, 1987. The name of the claim is RP-7  
State of Nevada  
claim in the Unknown Mining District, County of Eureka  
ASARCO Incorporated, whose mailing address of 510 East Plumb Lane, Reno, Nevada 89502 by its undersigned agent, hereby certifies that it has located a mining

1149501  
CERTIFICATE OF LOCATION  
(LODE CLAIM)

RECORDED AT THE REQUEST OF  
- 15902 -  
BOOK 170 OF 661

87 DEC 14 A9 24

GENERAL  
LUREN C. ...  
FILE NO. 11932  
FILE # 615

Witness O J Brown

By Agent B J Mall

ASARCO Incorporated

This Certificate of Location is hereby made, posted, and recorded to include any and all open ground which may exist as of this date within the boundaries of this lode claim as monumented. All location and discovery work was completed by the 24 day of September, 1987.

Location work for this mining claim consisted of preparing and filling a map of said claim as provided in Section 517.040, Nevada Revised Statutes.

Section 517.030.

Four corners and one at the center of each side line as prescribed by N.R.S. 517.030.

There are 7 posts of durable plastic pipe at least 3 inches in diameter by 4 feet long set 1 foot in the ground, one for the discovery monument, one for each of the four corners and one at the center of each side line as prescribed by N.R.S. 517.030.

The surface boundaries of the claim are described as beginning at the discovery monument and running thence 20 feet to the center of the South end line and the true point of beginning, thence (clockwise) West 300 ft. to corner no. 2, thence North 750 ft. to corner no. 3, thence South 750 ft. to corner no. 4, thence East 600 ft. to corner no. 5, thence South 750 ft. to corner no. 6, thence South 1750 ft. to corner no. 1, thence West 300 ft. to the point of beginning.

The discovery monument is located approximately 1253' N89°05' E from W 1/4 Corner Section 3 Township 25N Range 59E Mount Diablo Meridian, NV, and said claim lies within the NW 1/4 Sec 3, T25N, R59E, MDM. from this discovery monument the undersigned claims 20 feet in a/n South direction, and 1480 feet in a/n North direction, and 300 feet on each side of the middle of the vein. The claim is 600 feet wide and 1500 feet long.

Name of the locator is: ASARCO, Incorporated  
Address: 510 East Plumb Lane  
Reno, Nevada, 89502

The discovery monument is located approximately 1253' N89°05' E from W 1/4 Corner Section 3 Township 25N Range 59E Mount Diablo Meridian, NV, and said claim lies within the NW 1/4 Sec 3, T25N, R59E, MDM. from this discovery monument the undersigned claims 20 feet in a/n South direction, and 1480 feet in a/n North direction, and 300 feet on each side of the middle of the vein. The claim is 600 feet wide and 1500 feet long.

The general course of said lode or vein as near as it may be described, is North and South

located, dated, and posted on the ground this 24 day of September, 1987. The name of the claim is RP-8

claim in the Unknown Mining District, County of Eureka State of Nevada

ASARCO Incorporated, whose mailing address of 510 East Plumb Lane, Reno, Nevada 89502 by its undersigned agent, hereby certifies that it has located a mining

CERTIFICATE OF LOCATION  
(LODE CLAIM)  
11932



RECORDED AT THE REQUEST OF  
Asarco  
BOOK 170 PAGE 62

87 DEC 14 A9 24

OFFICE OF THE CLERK  
COUNTY OF EUREKA  
FILE NO. 114953  
FILED 0-15

Witness C. J. Brown  
By BS Md. Agent

ASARCO Incorporated

This certificate of location is hereby made, posted, and recorded to include any and all open ground which may exist as of this date within the boundaries of this lode claim as monumented. All location and discovery work was completed by the 24 day of September, 1987.  
Location work for this mining claim consisted of preparing and filing a map of said claim as provided in Section 517.040, Nevada Revised Statutes.  
Section 517.030.  
There are 7 posts of durable plastic pipe at least 3 inches in diameter by 4 1/2 feet long set 1 foot in the ground, one for the discovery monument, one for each of the four corners and one at the center of each side line as prescribed by N.R.S.

The surface boundaries of the claim are described as beginning at the discovery monument and running thence 20 feet to the center of the North end line and the true point of beginning, thence (clockwise) East 300 ft. to corner no. 2, thence South 750 ft. to corner no. 3, thence North 750 ft. to corner no. 4, thence West 600 ft. to corner no. 5, thence North 750 ft. to corner no. 6, thence West 750 ft. to corner no. 1, thence East 300 ft. to the point of beginning.

wide and 1500 feet long.  
and 300 feet on each side of the middle of the vein. The claim is 600 feet in South direction, and 1480 feet in a/an South direction.  
from this discovery monument the undersigned claims 20 feet in a/an North direction.  
from W 1/4 Corner Section 3 Township 25N Range 39E SW 1/4 Sec 3 T25N R39E MDM.  
The discovery monument is located approximately 1853 589°22'E from W 1/4 Corner Section 3 Township 25N Range 39E SW 1/4 Sec 3 T25N R39E MDM.  
Name of the locator is: ASARCO Incorporated  
Address: 510 East Plumb Lane  
Reno, Nevada, 89502

The general course of said lode or vein as near as it may be described, is North and South.  
located, dated, and posted on the ground this 24 day of September, 1987. The name of the claim is RP-9.  
State of Nevada  
claim in the Unknown Mining District, County of Eureka.  
ASARCO Incorporated, whose mailing address of 510 East Plumb Lane, Reno, Nevada 89502 by its undersigned agent, hereby certifies that it has located a mining claim in the Unknown Mining District, County of Eureka, State of Nevada

114953  
CERTIFICATE OF LOCATION  
(LODE CLAIM)

RECORDED AT THE REQUEST OF

BOOK 170 PAGE 063

87 DEC 14 A9 24

OFFICIAL RECORDS  
FURNISHED BY  
MINERAL RIGHTS  
FILE NO. 114954  
6-25

CERTIFICATE OF LOCATION  
(LODE CLAIM)  
114954

ASARCO Incorporated, whose mailing address of 510 East Plumb Lane, Reno, Nevada 89502 by its undersigned agent, hereby certifies that it has located a mining claim in the Unknown Mining District, County of Eureka State of Nevada

located, dated, and posted on the ground this 24 day of September 1987. The name of the claim is RP-10

The general course of said lode or vein as near as it may be described, is North and South

Name of the locator is: ASARCO, Incorporated  
Address: 510 East Plumb Lane  
Reno, Nevada, 89502

The discovery monument is located approximately 1853 N89°22'E Township 35N Range 34E from W/4 Corner Section 3 and said claim lies within the NW 1/4 Sec. 3 T25N R54E RDM.

from this discovery monument the undersigned claims 20 feet in a North direction, and 1450 feet in a North direction, the claim is 600 feet wide and 1500 feet long.

The surface boundaries of the claim are described as beginning at the discovery monument and running thence 20 feet to the center of the South end line and the true point of beginning, thence (clockwise) West 300 ft. to corner no. 2, thence North 750 ft. to corner no. 3, thence North 750 ft. to corner no. 4, thence East 600 ft. to corner no. 5, thence West 300 ft. to corner no. 6, thence South 750 ft. to the point of beginning.

There are 7 posts of durable plastic pipe at least 3 inches in diameter by 4 1/2 feet long set 1 foot in the ground, one for the discovery monument, one for each of the four corners and one at the center of each side line as prescribed by M.R.S. Section 517.030.

Location work for this mining claim consisted of preparing and filing a map of said claim as provided in Section 517.040, Nevada Revised Statutes.

This Certificate of Location is hereby made, posted, and recorded to include any and all open ground which may exist as of this date within the boundaries of this lode claim as monumented. All location and discovery work was completed by the 24 day of September, 1987.

ASARCO Incorporated

By B.T.M.d. Agent  
Witness G.A. Brown

RECORDED AT THE REQUEST OF

BOOK 170 PAGE 64

87 DEC 14 A9:24

FILE # 114955  
FEE \$ 6.25

CERTIFICATE OF LOCATION  
(LODE CLAIM)  
114955

ASARCO Incorporated, whose mailing address of 510 East Plumb Lane, Reno, Nevada 89502 by its undersigned agent, hereby certifies that it has located a mining claim in the Unknown Mining District, County of Eureka State of Nevada

located, dated, and posted on the ground this 29 day of September 1987. The name of the claim is RP-11

The general course of said lode or vein as near as it may be described, is North and South

Name of the locator is: ASARCO, Incorporated  
Address: 510 East Plumb Lane  
Reno, Nevada, 89502

The discovery monument is located approximately 2453' 589.31'E from W 1/4 CORNER Section 3 Township 25N Range 54E, Mount Diablo Meridian, NV, and said claim lies within the 5 1/2 Sec 3 T25N, R55E, MDM.

From this discovery monument the undersigned claims 20 feet in a North direction, and 1480 feet in a South direction, and 300 feet on each side of the middle of the vein. The claim is 600 feet wide and 1500 feet long.

The surface boundaries of the claim are described as beginning at the discovery monument and running thence 20 feet to the center of the North end line and the true point of beginning, thence (clockwise) East 1300 ft. to corner no. 2, thence South 750 ft. to corner no. 3, thence South 750 ft. to corner no. 4, thence West 600 ft. to corner no. 5, thence North 750 ft. to corner no. 6, thence North 750 ft. to corner no. 1, thence East 300 ft. to the point of beginning.

There are 7 posts of durable plastic pipe at least 3 inches in diameter by 4 feet long set 1 foot in the ground, one for the discovery monument, one for each of the four corners, and one at the center of each side line as prescribed by N.R.S. Section 517.030.

Location work for this mining claim consisted of preparing and filling a map of said claim as provided in Section 517.040, Nevada Revised Statutes.

This Certificate of Location is hereby made, posted, and recorded to include any and all open ground which may exist as of this date within the boundaries of this lode claim as monumented. All location and discovery work was completed by the 24 day of September, 1987.

ASARCO Incorporated

By W. J. M. D. Agent

Witness W. J. M. D.

**CERTIFICATE OF LOCATION  
(LODE CLAIM)  
114955**

ASARCO Incorporated, whose mailing address of 510 East Plumb Lane, Reno, Nevada 89502 by its undersigned agent, hereby certifies that it has located a mining claim in the Unknown Mining District, County of Eureka State of Nevada

located, dated, and posted on the ground this 24 day of September, 1987. The name of the claim is RP-12

The general course of said lode or vein as near as it may be described, is North and South

Name of the locator is: ASARCO, Incorporated  
Address: 510 East Plumb Lane  
Reno, Nevada, 89502

The discovery monument is located approximately 2453' N89°31'E from W 1/4 Corner Section 3 Township 25N Range 54E, MDN. N 1/4 Sec. 3, T25N, R54E, MDN. From this discovery monument the undersigned claims 20 feet in a South direction, and 480 feet in a North direction. The claim is 600 feet wide and 1500 feet long.

The surface boundaries of the claim are described as beginning at the discovery monument and running thence 20 feet to the center of the South end line and the true point of beginning, thence (clockwise) West 300 ft. to corner no. 2, thence North 750 ft. to corner no. 4, thence North 750 ft. to corner no. 3, thence North 750 ft. to corner no. 6, thence East 600 ft. to corner no. 5, thence South 750 ft. to corner no. 1, thence West 300 ft. to the point of beginning.

There are 7 posts of durable plastic pipe at least 3 inches in diameter by 4 1/2 feet long set 1 foot in the ground, one for the discovery monument, one for each of the four corners and one at the center of each side line as prescribed by N.R.5. Section 517.030.

Location work for this mining claim consisted of preparing and filing a map of said claim as provided in Section 517.040, Nevada Revised Statutes.

This Certificate of Location is hereby made, posted, and recorded to include any and all open ground which may exist as of this date within the boundaries of this lode claim as monumented. All location and discovery work was completed by the 24 day of September, 1987.

ASARCO Incorporated

By BJM Agent  
Witness W J Bums

RECORDED AT THE REQUEST OF  
ASARCO  
BOOK 170 PAGE 065  
87 DEC 14 A9 24  
EUREKA COUNTY  
MINING DISTRICT  
FILE NO. 114955  
FEES 2.00

RECORDED AT THE REQUEST OF

BOOK 170 PAGE 66

87 DEC 14 A9 24

OFFICE OF THE COUNTY CLERK  
SHERMAN COUNTY, NEVADA  
FILE NO. 11937

Witness  
J. A. Brown

By  
B. J. M. L.

ASARCO Incorporated

This Certificate of Location is hereby made, posted, and recorded to include any and all open ground which may exist as of this date within the boundaries of this lode claim as monumented. All location and discovery work was completed by the 24 day of September, 1987.

Location work for this mining claim consisted of preparing and filling a map of said claim as provided in Section 517.040, Nevada Revised Statutes.

Section 517.030. Four corners and one at the center of each side line as prescribed by N.R. 5. Long set 1 foot in the ground, one for the discovery monument, one for each of the There are 7 posts of durable plastic pipe at least 3 inches in diameter by 4 feet

beginning. thence North 750 ft. to corner no. 1, thence East 300 ft. to the point of thence West 600 ft. to corner no. 5, thence North 750 ft. to corner no. 6

and the true point of beginning, thence (clockwise) East 300 ft. to corner no. 2, thence South 750 ft. to corner no. 3, thence South 750 ft. to corner no. 4

monument and running thence 20 feet to the center of the North end line and the surface boundaries of the claim are described as beginning at the discovery

wide and 1500 feet long. and 300 feet on each side of the middle of the vein. The claim is 600 feet from this discovery monument the undersigned claims 20 feet in a North direction, and 1880 feet in a South direction.

SE 1/4 Sec. 3, T25N, R59E, MDM. Township 25N Range 59E. Mount Diablo Meridian, NV, and said claim lies within the

The discovery monument is located approximately 3053 589'37" from W 1/4 Corner Section 3. Reno, Nevada, 89502

Name of the Locator is: ASARCO, Incorporated Address: 510 East Plumb Lane Reno, Nevada, 89502

The general course of said lode or vein as near as it may be described, is North and South

1987. The name of the claim is RP-13 day of September

located, dated, and posted on the ground this 24 day of September State of Nevada claim in the Unknown Mining District, County of Eureka

ASARCO Incorporated, whose mailing address of 510 East Plumb Lane, Reno, Nevada 89502 by its undersigned agent, hereby certifies that it has located a mining

CERTIFICATE OF LOCATION (LODE CLAIM) 11-1987

RECORDED AT THE REQUEST OF

BOOK 170, PAGE 67

87 DEC 14 A9:24

114958  
FILE NO. 114958  
L-25

By Agent

B. J. M. M.

Witness

C. A. Brown

ASARCO Incorporated

This Certificate of Location is hereby made, posted, and recorded to include any and all open ground which may exist as of this date within the boundaries of this lode claim as monumented. All location and discovery work was completed by the 24 day of September, 1987.

Location work for this mining claim consisted of preparing and filling a map of said claim as provided in Section 517.040, Nevada Revised Statutes.

Section 517.030.

There are 7 posts of durable plastic pipe at least 3 inches in diameter by 4 feet long set 1 foot in the ground, one for the discovery monument, one for each of the four corners and one at the center of each side line as prescribed by N.R.S.

The surface boundaries of the claim are described as beginning at the discovery monument and running thence 20 feet to the center of the South end line and the true point of beginning, thence (clockwise) West 300 ft. to corner no. 2, thence North 750 ft. to corner no. 3, thence South 750 ft. to corner no. 4, thence East 600 ft. to corner no. 5, thence South 750 ft. to corner no. 6, thence South 750 ft. to corner no. 1, thence West 300 ft. to the point of beginning.

The discovery monument is located approximately 3053' NB9°37'E from W 1/4 Corner Section 3 Township 25N Range 59E, Mount Diablo Meridian, NV, and said claim lies within the NE 1/4 Sec. 3, T25N, R59E, MDM. From this discovery monument the undersigned claims 20 feet in a/m South direction, and 1480 feet in a/m North direction. The claim is 600 feet wide and 1500 feet long.

Name of the locator is: ASARCO, Incorporated  
Address: 510 East Plumb Lane  
Reno, Nevada, 89502

The general course of said lode or vein as near as it may be described, is North and South

located, dated, and posted on the ground this 24 day of September, 1987. The name of the claim is RP-14

State of Nevada

claim in the Unknown Mining District, County of Eureka

ASARCO Incorporated, whose mailing address of 510 East Plumb Lane, Reno, Nevada 89502 by its undersigned agent, hereby certifies that it has located a mining

114958

CERTIFICATE OF LOCATION (LODE CLAIM)

RECORDED AT THE REQUEST OF

BOOK 170 PAGE 68

87 DEC 14 A9 24

Official Record  
JUN 25 11 51 AM '19  
FILE NO. 114959  
FEE \$ 6.25

Witness O. P. Bowman  
By Agent B. S. M. L.

ASARCO Incorporated

This Certificate of Location is hereby made, posted, and recorded to include any lode claim as monumented. All location and discovery work was completed by the 24 day of September, 1987.  
Location work for this mining claim consisted of preparing and filling a map of said claim as provided in Section 517.040, Nevada Revised Statutes.

There are 7 posts of durable plastic pipe at least 3 inches in diameter by 4 feet long set 1 foot in the ground, one for the discovery monument, one for each of the four corners and one at the center of each side line as prescribed by N.R.S. Section 517.030.  
The surface boundaries of the claim are described as beginning at the discovery monument and running thence 20 feet to the center of the North end line and the true point of beginning; thence (clockwise) East 300 ft. to corner no. 2, thence South 750 ft. to corner no. 3, thence East 750 ft. to corner no. 4, thence West 600 ft. to corner no. 5, thence North 750 ft. to corner no. 6, thence North 750 ft. to corner no. 1, thence East 300 ft. to the point of beginning.

wide and 1500 feet long.  
and 300 feet on each side of the middle of the vein. The claim is 600 feet in direction, and 1480 feet in a South direction.  
from this discovery monument the undersigned claims 20 feet in a North direction, SE 1/4 Sec. 3 T25N, R59E, M34.  
The discovery monument is located approximately 3653' SB9' 41'E from W 1/4 corner Section 3 Township 25N Range 59E, Mount Diablo Meridian, NV, and said claim lies within the

Name of the locator is: ASARCO, Incorporated  
Address: 510 East Plumb Lane Reno, Nevada, 89502  
The general course of said lode or vein as near as it may be described, is North and South  
located, dated, and posted on the ground this 24 day of September, 1987. The name of the claim is RP-15  
claim in the Unknown Mining District, County of Eureka State of Nevada  
89502 by its undersigned agent, hereby certifies that it has located a mining claim in the Unknown Mining District, County of Eureka State of Nevada, whose mailing address of 510 East Plumb Lane, Reno, Nevada

CERTIFICATE OF LOCATION  
(LODE CLAIM)  
114959

RECORDED AT THE REQUEST OF  
ASARCO INC

BOOK 170 PAGE 069

87 DEC 14 A9 24

OFFICE OF THE CLERK  
COUNTY OF NEVADA  
MINING DIVISION  
FILE NO. 114900  
FEE \$ 6.25

By B. J. Mad Agent

W. J. Brown Witness

ASARCO Incorporated

This Certificate of Location is hereby made, posted, and recorded to include any and all open ground which may exist as of this date within the boundaries of this lode claim as monumented. All location and discovery work was completed by the 24 day of September, 1987.

Location work for this mining claim consisted of preparing and filling a map of said claim as provided in Section 517.040, Nevada Revised Statutes.

There are 7 posts of durable plastic pipe at least 3 inches in diameter by 4 feet long set 1 foot in the ground, one for the discovery monument, one for each of the four corners and one at the center of each side line as prescribed by N.R.S. Section 517.030.

The surface boundaries of the claim are described as beginning at the discovery monument and running thence 20 feet to the center of the South end line and the true point of beginning, thence (clockwise) West 300 ft. to corner no. 2, thence North 750 ft. to corner no. 3, thence South 750 ft. to corner no. 4, thence East 600 ft. to corner no. 5, thence South 750 ft. to corner no. 6, thence South 50 ft. to corner no. 1, thence West 300 ft. to the point of beginning.

The discovery monument is located approximately 3.651 NE 1/4 SE 1/4 Range 59 E Township 25 N Range 59 E NE 1/4 Sec 3, T25N, R59E, MDM. from W 1/4 Corner Section 3 and said claim lies within the Mount Diablo Meridian, NV, and said claim is near as it may be described, is

Name of the Locator is: ASARCO, Incorporated  
Address: 510 East Plumb Lane  
Reno, Nevada, 89502

The general course of said lode or vein as near as it may be described, is North and South

located, dated, and posted on the ground this 24 day of September, 1987. The name of the claim is RP-16

State of Nevada  
Mining District, County of Eureka

ASARCO Incorporated, whose mailing address of 510 East Plumb Lane, Reno, Nevada 89502 by its undersigned agent, hereby certifies that it has located a mining claim in the Unknown

114900  
(LODE CLAIM)  
CERTIFICATE OF LOCATION



RECORDED AT THE REQUEST OF  
ASARCO  
BOOK 170 PAGE 70

87 DEC 14 10 24

STAFF A. J. ...  
FILE NO. 114942  
FEE \$ 6.25

Witness O. P. Brown  
By B. J. M. M. Agent

ASARCO Incorporated

This certificate of location is hereby made, posted, and recorded to include any and all open ground which may exist as of this date within the boundaries of this lode claim as monumented. All location and discovery work was completed by the 24 day of September, 1987.

Location work for this mining claim consisted of preparing and filing a map of said claim as provided in Section 517.040, Nevada Revised Statutes.

Section 517.030.

There are 7 posts of durable plastic pipe at least 3 inches in diameter by 4 1/2 feet long set 1 foot in the ground, one for the discovery monument, one for each of the four corners and one at the center of each side line as prescribed by N.R.S.

Location work for this mining claim consisted of preparing and filing a map of said claim as provided in Section 517.040, Nevada Revised Statutes.

This certificate of location is hereby made, posted, and recorded to include any and all open ground which may exist as of this date within the boundaries of this lode claim as monumented. All location and discovery work was completed by the 24 day of September, 1987.

The surface boundaries of the claim are described as beginning at the discovery monument and running thence 20 feet to the center of the North end line and the true point of beginning; thence (clockwise) East 300 ft. to corner no. 2, thence South 750 ft. to corner no. 3, thence North 750 ft. to corner no. 4, thence West 600 ft. to corner no. 5, thence North 750 ft. to corner no. 6, thence North 750 ft. to corner no. 1, thence East 300 ft. to the point of beginning.

There are 7 posts of durable plastic pipe at least 3 inches in diameter by 4 1/2 feet long set 1 foot in the ground, one for the discovery monument, one for each of the four corners and one at the center of each side line as prescribed by N.R.S.

Location work for this mining claim consisted of preparing and filing a map of said claim as provided in Section 517.040, Nevada Revised Statutes.

This certificate of location is hereby made, posted, and recorded to include any and all open ground which may exist as of this date within the boundaries of this lode claim as monumented. All location and discovery work was completed by the 24 day of September, 1987.

CERTIFICATE OF LOCATION  
(LODE CLAIM)  
114961

ASARCO Incorporated, whose mailing address of 510 East Plumb Lane, Reno, Nevada 89502 by its undersigned agent, hereby certifies that it has located a mining claim in the Unknown Mining District, County of Eureka State of Nevada located, dated, and posted on the ground this 24 day of September, 1987. The name of the claim is RP-17 and the general course of said lode or vein as near as it may be described, is North and South

Name of the locator is: ASARCO, Incorporated  
Address: 510 East Plumb Lane  
Reno, Nevada, 89502

The discovery monument is located approximately 4253', S 89.43E from W/4 corner Section 3 Township 25N Range 34E Mount Diablo Meridian, NV, and said claim lies within the SE 1/4 Sec. 3, T25N, R34E, MDN

From this discovery monument the undersigned claims 20 feet in a North direction, and 480 feet in a South direction, and 480 feet in a South direction, and 300 feet on each side of the middle of the vein. The claim is 600 feet wide and 1500 feet long.

RECORDED AT THE REQUEST OF  
Lasata  
BOOK 170 PAGE 071

87 DEC 14 A9 24

OFFICE OF THE CLERK  
COUNTY OF EUREKA  
FILE NO. 11962  
PAGES 6-25

CERTIFICATE OF LOCATION  
(LODE CLAIM)

11962

ASARCO Incorporated, whose mailing address of 510 East Plumb Lane, Reno, Nevada 89502 by its undersigned agent, hereby certifies that it has located a mining claim in the Unknown Mining District, County of Eureka State of Nevada

located, dated, and posted on the ground this 24 day of September 1987. The name of the claim is RP-18

The general course of said lode or vein as near as it may be described, is North and South

Name of the locator is: ASARCO, Incorporated  
Address: 510 East Plumb Lane  
Reno, Nevada, 89502

The discovery monument is located approximately 4253 N 89° 43' E from W 1/4 Corner Section 3 Township R5N Range 34E NE 1/4 Sec 3, T25N, R59E, MDN.

From this discovery monument the undersigned claims 20 feet in a South direction, and 300 feet on each side of the middle of the vein. The claim is 600 feet wide and 1500 feet long.

The surface boundaries of the claim are described as beginning at the discovery monument and running thence 20 feet to the center of the South end line and the true point of beginning, thence (clockwise) West 300 ft. to corner no. 2, thence North 750 ft. to corner no. 3, thence North 750 ft. to corner no. 4, thence East 600 ft. to corner no. 5, thence South 750 ft. to corner no. 6, thence South 750 ft. to corner no. 1, thence West 300 ft. to the point of beginning.

There are 7 posts of durable plastic pipe at least 3 inches in diameter by 4 1/2 feet long set 1 foot in the ground, one for the discovery monument, one for each of the four corners and one at the center of each side line as prescribed by N.R.S. Section 517.030.

Location work for this mining claim consisted of preparing and filing a map of said claim as provided in Section 517.040, Nevada Revised Statutes.

This Certificate of Location is hereby made, posted, and recorded to include any and all open ground which may exist as of this date within the boundaries of this lode claim as monumented. All location and discovery work was completed by the 24 day of September, 1987.

ASARCO Incorporated

By B J Mal Agent  
Witness G A Brown

CERTIFICATE OF LOCATION

(LODE CLAIM)

114963

ASARCO Incorporated, whose mailing address of 510 East Plumb Lane, Reno, Nevada, 89502 by its undersigned agent, hereby certifies that it has located a mining claim in the Unknown Mining District, County of Eureka State of Nevada

located, dated, and posted on the ground this 24 day of September, 1981. The name of the claim is RP-19

The general course of said lode or vein as near as it may be described, is North and South

Name of the locator is: ASARCO, Incorporated  
Address: 510 East Plumb Lane  
Reno, Nevada, 89502

The discovery monument is located approximately 4853' S09°45'E from W 1/4 CORNER Section 3 Township 25N Range 39E Mount Diablo Meridian, NV, and said claim lies within the 5th Sec. 3, T25N, R39E, MDM.

From this discovery monument the undersigned claims 20 feet in a/an North direction, and 1480 feet in a/an South direction. The claim is 500 feet wide and 1500 feet long.

The surface boundaries of the claim are described as beginning at the discovery monument and running thence 20 feet to the center of the North end line and the true point of beginning, thence (clockwise) East 300 ft. to corner no. 2, thence South 750 ft. to corner no. 4, thence West 600 ft. to corner no. 5, thence North 750 ft. to corner no. 6, thence North 750 ft. to corner no. 1, thence East 300 ft. to the point of beginning.

There are 7 posts of durable plastic pipe at least 3 inches in diameter by 1/2 foot long set 1 foot in the ground, one for the discovery monument, one for each of the four corners and one at the center of each side line as prescribed by N.R.S. Section 517.030. Location work for this mining claim consisted of preparing and filing a map of said claim as provided in Section 517.040, Nevada Revised Statutes.

This Certificate of Location is hereby made, posted, and recorded to include any lode claim as monumented. All location and discovery work was completed by the 24 day of September, 1981.

ASARCO Incorporated

By B J Mdl Agent  
Witness C A Brown

RECORDED AT THE REQUEST OF ASARCO

BOOK: 170-A-SE-072

87 DEC 14 A9 24

OFFICIAL RECORDS  
SUPERVISOR  
H.M. BROWN  
FILE NO. 114963  
FEE \$ 2.00

BOOK 170 PAGE 072

RECORDED AT THE REQUEST OF

BOOK 170 PAGE 073

87 DEC 14 A9 24

OFFICE OF THE CLERK  
COUNTY OF EUREKA  
FILE # 114964  
FEE \$ 4.25

Witness

W. J. Brown

By

B. J. M. M.

ASARCO Incorporated

This Certificate of Location is hereby made, posted, and recorded to include any and all open ground which may exist as of this date within the boundaries of this lode claim as monumented. All location and discovery work was completed by the 24 day of September, 1987.

Location work for this mining claim consisted of preparing and filling a map of said claim as provided in Section 517.040, Nevada Revised Statutes.

Section 517.030.

Four corners and one at the center of each side line as prescribed by N.R.S. 517.030.

There are 7 posts of durable plastic pipe at least 3 inches in diameter by 4 1/2 feet long set 1 foot in the ground, one for the discovery monument, one for each of the four corners and one at the center of each side line as prescribed by N.R.S. 517.030.

The surface boundaries of the claim are described as beginning at the discovery monument and running thence 20 feet to the center of the South end line and the true point of beginning, thence (clockwise) West 300 ft. to corner no. 1, thence North 750 ft. to corner no. 2, thence North 750 ft. to corner no. 3, thence North 750 ft. to corner no. 4, thence East 600 ft. to corner no. 5, thence South 750 ft. to corner no. 6, thence South 750 ft. to corner no. 1, thence West 300 ft. to the point of beginning.

The discovery monument is located approximately N89°45'E 4853' from W/A CORNER Section 3 Township 25N Range 34E, NE 1/4 Sec. 3, T25N, R34E, MDM Mount Diablo Meridian, NV, and said claim lies within the North direction, and 1480 feet in a/an North direction, and 300 feet on each side of the middle of the vein. The claim is 600 feet wide and 1500 feet long.

Name of the Locator is: ASARCO Incorporated  
Address: 510 East Plumb Lane Reno, Nevada, 89502

The general course of said lode or vein as near as it may be described, is North and South.

Located, dated, and posted on the ground this 24 day of September, 1987. The name of the claim is RP-20.

State of Nevada

claim in the Unknown Mining District, County of Eureka

ASARCO Incorporated, whose mailing address of 510 East Plumb Lane, Reno, Nevada 89502 by its undersigned agent, hereby certifies that it has located a mining

CERTIFICATE OF LOCATION  
(LODE CLAIM)  
114964

RECORDED AT THE REQUEST OF  
ASARCO  
BOOK 170 PAGE 074

87 DEC 14 A9 24

OFFICE OF THE CLERK  
COUNTY OF EUREKA  
MINING DISTRICT  
FILE NO. 14965  
625

Witness W. J. Brown  
By B. J. M. M. Agent

ASARCO Incorporated

This Certificate of Location is hereby made, posted, and recorded to include any lode claim as monumented. All location and discovery work was completed by the said claim as provided in Section 517.040, Nevada Revised Statutes.  
Location work for this mining claim consisted of preparing and filing a map of Section 517.030.  
There are 7 posts of durable plastic pipe at least 3 inches in diameter by 4 feet long set 1 foot in the ground, one for the discovery monument, one for each of the four corners and one at the center of each side line as prescribed by N.R.S. 517.030.

The surface boundaries of the claim are described as beginning at the discovery monument and running thence 20 feet to the center of the North end line and the true point of beginning, thence (clockwise) East 300 ft. to corner no. 2, thence South 750 ft. to corner no. 3, thence South 750 ft. to corner no. 4, thence West 600 ft. to corner no. 5, thence North 750 ft. to corner no. 6, thence North 750 ft. to corner no. 1, thence East 300 ft. to the point of beginning.  
wide and 1500 feet long.  
and 300 feet on each side of the middle of the vein. The claim is 600 feet

from this discovery monument the undersigned claims 20 feet in a North direction SW 1/4, Sec. 2 and SE 1/4, Sec. 3, T25N, R54E, MDM. from W 1/2 corner Section 3 Township 25N Range 54E. The discovery monument is located approximately 5453' 589.47E Reno, Nevada, 89502  
Name of the locator is: ASARCO, Incorporated  
Address: 510 East Plumb Lane  
Reno, Nevada, 89502

The general course of said lode or vein as near as it may be described, is North and South  
located, dated, and posted on the ground this 24 day of September, 1987. The name of the claim is RP-21  
claim in the unknown Mining District, County of Eureka State of Nevada  
ASARCO Incorporated, whose mailing address of 510 East Plumb Lane, Reno, Nevada 89502 by its undersigned agent, hereby certifies that it has located a mining

14965  
(LODE CLAIM)  
CERTIFICATE OF LOCATION

RECORDED AT THE REQUEST OF  
ASARCO  
BOOK 170 PAGE 625

87 DEC 14 A9 24

ORIGINAL FILED IN  
MINING SECTION  
FILE NO. 11966  
6-25

By Agent

Witness

B J Mink

O J Brown

ASARCO Incorporated

This Certificate of location is hereby made, posted, and recorded to include any and all open ground which may exist as of this date within the boundaries of this lode claim as provided in Section 517.040, Nevada Revised Statutes.

Location work for this mining claim consisted of preparing and filing a map of Section 517.030.

There are 7 posts of durable plastic pipe at least 3 inches in diameter by 4 feet long set 1 foot in the ground, one for the discovery monument, one for each of the four corners and one at the center of each side line as prescribed by N.R.S. 517.030.

The surface boundaries of the claim are described as beginning at the discovery monument and running thence 20 feet to the center of the South end line and the true point of beginning, thence (clockwise) West 300 ft. to corner no. 2, thence North 750 ft. to corner no. 3, thence North 750 ft. to corner no. 4, thence East 600 ft. to corner no. 5, thence South 750 ft. to corner no. 6, thence South 750 ft. to corner no. 1, thence West 300 ft. to the point of beginning.

The discovery monument is located approximately 5453' NB94°17'E from W Va Corner Section 3 Township 25N Range 59E NB94°17'E 5453' ASARCO, Incorporated 510 East Plumb Lane Reno, Nevada, 89502

Name of the locator is: ASARCO, Incorporated 510 East Plumb Lane Reno, Nevada, 89502

The general course of said lode or vein as near as it may be described, is North and South

located, dated, and posted on the ground this 24 day of September, 1987. The name of the claim is RP-22

State of Nevada

claim in the Unknown Mining District, County of Eureka

ASARCO Incorporated, whose mailing address of 510 East Plumb Lane, Reno, Nevada 89502 by its undersigned agent, hereby certifies that it has located a mining

CERTIFICATE OF LOCATION  
(LODE CLAIM)  
11-1966

CERTIFICATE OF LOCATION

(LODE CLAIM)

11967

ASARCO Incorporated, whose mailing address of 510 East Plumb Lane, Reno, Nevada 89502 by its undersigned agent, hereby certifies that it has located a mining claim in the Unknown Mining District, County of Fuelka State of Nevada

located, dated, and posted on the ground this 24 day of September 1987. The name of the claim is RP-23

The general course of said lode or vein as near as it may be described, is North and South

Name of the locator is: ASARCO, Incorporated  
Address: 510 East Plumb Lane  
Reno, Nevada, 89502

The discovery monument is located approximately 6053 589°48'E from V1/4 Corner Section 3 Township 25N Range 59E Mount Diablo meridian, NV, and said claim lies within the SW 1/4 Sec 2, T25N, R59E, MDM.

From this discovery monument the undersigned claims 20 feet in a North direction, and 1880 feet in a South direction, and 300 feet on each side of the middle of the vein. The claim is 600 feet wide and 1500 feet long.

The surface boundaries of the claim are described as beginning at the discovery monument and running thence 20 feet to the center of the North end line and the true point of beginning, thence (clockwise) East 300 ft. to corner no. 2 thence South 750 ft. to corner no. 3, thence South 750 ft. to corner no. 4, thence West 600 ft. to corner no. 5, thence North 750 ft. to corner no. 6, thence North 750 ft. to corner no. 1, thence East 300 ft. to the point of beginning.

There are 7 posts of durable plastic pipe at least 3 inches in diameter by 4 feet long set 1 foot in the ground, one for the discovery monument, one for each of the four corners and one at the center of each side line as prescribed by W.R.S. Section 517.030.

Location work for this mining claim consisted of preparing and filing a map of said claim as provided in Section 517.040, Nevada Revised Statutes.

This Certificate of Location is hereby made, posted, and recorded to include any and all open ground which may exist as of this date within the boundaries of this lode claim as monumented. All location and discovery work was completed by the 24 day of September, 1987.

ASARCO Incorporated

By BTJual Agent  
Witness W. A. Swann

RECORDED AT THE REQUEST OF  
BOOK 170 PAGE 226  
11967

87 DEC 14 A9 25

RECORD BY AT THE REQUEST OF

BOOK 170 PAGE 077

87 DEC 14 A9 25

FILE NO. 114968  
FEE \$ 2.25

CERTIFICATE OF LOCATION  
(LODE CLAIM)  
114968

ASARCO Incorporated, whose mailing address of 510 East Plumb Lane, Reno, Nevada 89502 by its undersigned agent, hereby certifies that it has located a mining claim in the Unknown Mining District, County of Eureka State of Nevada

Located, dated, and posted on the ground this 24 day of September 1987. The name of the claim is RP-24

The general course of said lode or vein as near as it may be described, is North and South

Name of the locator is: ASARCO, Incorporated  
Address: 510 East Plumb Lane  
Reno, Nevada, 89502

The discovery monument is located approximately 6053' N69°48'E from W/4 CORNER Section 3 Township 25N Range 94E Mount Diablo Meridian, NV, and said claim lies within the NW/4 Sec. 2, T25N, R55E, MOH.

From this discovery monument the undersigned claims 20 feet in a/an South direction, and 1480 feet in a/an North direction. The claim is 600 feet wide and 1500 feet long.

The surface boundaries of the claim are described as beginning at the discovery monument and running thence 20 feet to the center of the South end line and the true point of beginning, thence (clockwise) West 300 ft. to corner no. 2, thence North 750 ft. to corner no. 3, thence North 750 ft. to corner no. 4, thence East 600 ft. to corner no. 5, thence South 750 ft. to corner no. 6, thence South 750 ft. to corner no. 1, thence West 300 ft. to the point of beginning.

There are 7 posts of durable plastic pipe at least 3 inches in diameter by 4 feet long set 1 foot in the ground, one for the discovery monument, one for each of the four corners and one at the center of each side line as prescribed by N.R.S. Section 517.030. Location work for this mining claim consisted of preparing and filing a map of said claim as provided in Section 517.040, Nevada Revised Statutes.

This certificate of location is hereby made, posted, and recorded to include any lode claim as monumented. All location and discovery work was completed by the end of 24 day of September, 1987.

ASARCO Incorporated

By B.S. Mad Agent  
Witness C.P. Brown



RECORDED AT THE REQUEST OF

BOOK 170 PAGE 78

87 DEC 14 A9:25

OFF. AT 11:21 AM  
LURE CO. CO. A.A.A.  
M. H. H. CO. A.A.A.  
FILE NO. 114969  
FEE 2.25

Witness W. J. Brown  
By B. J. Mah Agent

ASARCO Incorporated

This Certificate of Location is hereby made, posted, and recorded to include any and all open ground which may exist as of this date within the boundaries of this lode claim as monumented. All location and discovery work was completed by the 24 day of September, 1987.

Location work for this mining claim consisted of preparing and filling a map of said claim as provided in Section 517.040, Nevada Revised Statutes.

Section 517.030.

There are 7 posts of durable plastic pipe at least 3 inches in diameter by 4 1/2 feet long set 1 foot in the ground, one for the discovery monument, one for each of the four corners and one at the center of each side line as prescribed by N.R.S.

Long set 1 foot in the ground, one for the discovery monument, one for each of the four corners and one at the center of each side line as prescribed by N.R.S.

The surface boundaries of the claim are described as beginning at the discovery monument and running thence 20 feet to the center of the North end line and the true point of beginning, thence (clockwise) East 300 ft. to corner no. 2, thence South 750 ft. to corner no. 3, thence North 750 ft. to corner no. 4, thence West 600 ft. to corner no. 5, thence North 750 ft. to corner no. 6, thence North 750 ft. to corner no. 1, thence East 300 ft. to the point of beginning.

wide and 1500 feet long.

and 300 feet on each side of the middle of the vein. The claim is 600 feet from this discovery monument the undersigned claims 20 feet in a North direction, and 1480 feet in a South direction.

The discovery monument is located approximately 6653, S89°49'E from W14 Corner Section 3 Township 25N Range 59E, SW1/4 Sec 2, T25N, R53E, MDM.

Name of the locator is: ASARCO, Incorporated  
Address: 510 East Plumb Lane  
Reno, Nevada, 89502

The general course of said lode or vein as near as it may be described, is North and South.

located, dated, and posted on the ground this 24 day of September, 1987. The name of the claim is RP-25.

ASARCO Incorporated, whose mailing address of 510 East Plumb Lane, Reno, Nevada 89502 by its undersigned agent, hereby certifies that it has located a mining claim in the Unknown Mining District, County of Eureka State of Nevada.

CERTIFICATE OF LOCATION  
(LODE CLAIM)  
114969

RECORDED AT THE REQUEST OF

BOOK 170 PAGE 079

87 DEC 14 A9 25

OFFICE OF THE CLERK  
STATE OF NEVADA  
FILE NO. 11970  
FILE 2-25

Agent  
By B J Moh

Witness  
Q A Brown

ASARCO Incorporated

There are 7 posts of durable plastic pipe at least 3 inches in diameter by 4 1/2 feet long set 1 foot in the ground, one for the discovery monument, one for each of the four corners and one at the center of each side line as prescribed by N.R.-5. Section 517.030. Location work for this mining claim consisted of preparing and fitting a map of said claim as provided in Section 517.040, Nevada Revised Statutes. This certificate of location is hereby made, posted, and recorded to include any lode claim as monumented. All location and discovery work was completed by the 24 day of September, 1987.

The surface boundaries of the claim are described as beginning at the discovery monument and running thence 20 feet to the center of the South end line and the true point of beginning, thence (clockwise) West 300 ft. to corner no. 2, thence North 750 ft. to corner no. 3, thence North 750 ft. to corner no. 4, thence East 600 ft. to corner no. 5, thence South 750 ft. to corner no. 6, thence South 750 ft. to corner no. 1, thence West 300 ft. to the point of beginning. wide and 1500 feet long. and 300 feet on each side of the middle of the vein. The claim is 600 feet from this discovery monument the undersigned claims 20 feet in a North direction, and 1480 feet in a North direction. The claim is 600 feet in a South direction. NW 1/4 Sec. 2, T25N, R54E, N4M. from W 1/4 Corner Section 3 Township 25N Range 54E. The discovery monument is located approximately 6653 N89.49E Reno, Nevada, 89502

Name of the locator is: ASARCO, Incorporated  
Address: 510 East Plumb Lane  
Reno, Nevada, 89502  
The discovery monument is located approximately 6653 N89.49E  
from W 1/4 Corner Section 3 Township 25N Range 54E.  
Mount Diablo Meridian, NV, and said claim lies within the  
NW 1/4 Sec. 2, T25N, R54E, N4M.  
direction. The claim is 600 feet  
from this discovery monument the undersigned claims 20 feet in a North  
direction, and 1480 feet in a North direction. The claim is 600 feet  
wide and 1500 feet long.

The general course of said lode or vein as near as it may be described, is North and South  
1987. The name of the claim is RP-26  
located, dated, and posted on the ground this 24 day of September, State of Nevada  
claim in the Unknown Mining District, County of Esmeralda  
89502 by its undersigned agent, hereby certifies that it has located a mining  
ASARCO Incorporated, whose mailing address of 510 East Plumb Lane, Reno, Nevada

11970  
CERTIFICATE OF LOCATION  
(LODE CLAIM)

RECORDED AT THE REQUEST OF  
ASARCO  
BOOK 170 PAGE 080

87 DEC 14 A9:25

OFFICE OF THE CLERK  
SHERMAN COUNTY, NEVADA  
RECORDS & DEEDS  
FILE NO. 114971  
6-25

Agent

Witness

By

B. J. Mah

S. A. Brown

ASARCO Incorporated

ASARCO Incorporated, whose mailing address of 510 East Plumb Lane, Reno, Nevada 89502 by its undersigned agent, hereby certifies that it has located a mining claim in the Unknown Mining District, County of Eureka State of Nevada.

Located, dated, and posted on the ground this 24 day of September, 1987. The name of the claim is RP-27 and

The general course of said lode or vein as near as it may be described, is North and South.

Name of the locator is: ASARCO, Incorporated  
Address: 510 East Plumb Lane  
Reno, Nevada, 89502

The discovery monument is located approximately 7253 # 58950E from W/4 Corner Section 3 Township 25N Range 54E Mount Diablo Meridian, NV, and said claim lies within the SW/4 Sec. 2, T25N, R59E, MDM.

From this discovery monument the undersigned claims 20 feet in a/an North direction, and 1480 feet in a/an South direction, the claim is 600 feet wide and 1500 feet long.

The surface boundaries of the claim are described as beginning at the discovery monument and running thence 20 feet to the center of the North end line and the true point of beginning, thence (clockwise) East 300 ft. to corner no. 2, thence South 750 ft. to corner no. 3, thence South 750 ft. to corner no. 4, thence West 750 ft. to corner no. 5, thence North 750 ft. to corner no. 6, thence North 750 ft. to corner no. 1, thence East 300 ft. to the point of beginning.

There are 7 posts of durable plastic pipe at least 3 inches in diameter by 4 feet long set 1 foot in the ground, one for the discovery monument, one for each of the four corners and one at the center of each side line as prescribed by N.R. 5. Section 517.030.

Location work for this mining claim consisted of preparing and filing a map of said claim as provided in Section 517.040, Nevada Revised Statutes.

This Certificate of Location is hereby made, posted, and recorded to include any lode claim as monumented. All location and discovery work was completed by the 24 day of September, 1987.

CERTIFICATE OF LOCATION  
(LODE CLAIM)  
114971

87 DEC 14 A 9:25

BOOK 170 PAGE 81

RECORDED AT THE REQUEST OF

11972

CERTIFICATE OF LOCATION (LODE CLAIM) 114972

ASARCO Incorporated, whose mailing address of 510 East Plumb Lane, Reno, Nevada 89502 by its undersigned agent, hereby certifies that it has located a mining claim in the Unknown Mining District, County of Eureka State of Nevada

located, dated, and posted on the ground this 24 day of September 1987. The name of the claim is RP-28

The general course of said lode or vein as near as it may be described, is North and South

Name of the locator is: ASARCO, Incorporated  
Address: 510 East Plumb Lane  
Reno, Nevada, 89502

The discovery monument is located approximately 1253' N89°50'E from WVa Grant Section 3 Township 25N Range 59E Mount Diablo Meridian, NV, and said claim lies within the NW 1/4 Sec. 2, T25N, R59E, MDM.

from this discovery monument the undersigned claims 20 feet in a South direction, and 1480 feet in a North direction, and 1500 feet wide and 1500 feet long.

The surface boundaries of the claim are described as beginning at the discovery monument and running thence 20 feet to the center of the South end line and the true point of beginning, thence (clockwise) West 300 ft. to corner no. 2, thence North 750 ft. to corner no. 3, thence North 750 ft. to corner no. 4, thence East 600 ft. to corner no. 5, thence South 750 ft. to corner no. 6, thence South 150 ft. to corner no. 1, thence West 300 ft. to the point of beginning.

There are 7 posts of durable plastic pipe at least 3 inches in diameter by 4 1/2 feet long set 1 foot in the ground, one for the discovery monument, one for each of the four corners and one at the center of each side line as prescribed by N.R.S. Section 517.030.

Location work for this mining claim consisted of preparing and filing a map of said claim as provided in Section 517.040, Nevada Revised Statutes.

This Certificate of Location is hereby made, posted, and recorded to include any and all open ground which may exist as of this date within the boundaries of this lode claim as monumented. All location and discovery work was completed by the 24 day of September, 1987.

ASARCO Incorporated

Witness

R. A. Brown

By Agent

B. J. Mah

RECORDED AT THE REQUEST OF  
Las Vegas  
BOOK 170 PAGE 082

87 DEC 14 A9 25

CLERK OF DISTRICT COURT  
JAMES H. BROWN  
FILE NO. 114973  
REC'D

Agent

Witness

By

ASARCO Incorporated

B J M L

D J Brown

ASARCO Incorporated, whose mailing address of 510 East Plumb Lane, Reno, Nevada 89502 by its undersigned agent, hereby certifies that it has located a mining claim in the Unknown Mining District, County of Eureka, State of Nevada located, dated, and posted on the ground this 29 day of September, 1987. The name of the claim is RP-29.

The general course of said lode or vein as it may be described, is North and South.

Name of the locator is: ASARCO, Incorporated  
Address: 510 East Plumb Lane  
Reno, Nevada, 89502

The discovery monument is located approximately 7853' S89°S1E from W 1/4 Corner Section 3 Township R5N Range 54E, Mount Diablo Meridian, NV, and said claim lies within the 514, Sec. 2, T25N, R54E, MDM.

From this discovery monument the undersigned claims 20 feet in a North direction, and 1480 feet in a South direction. The claim is 600 feet wide and 1500 feet long.

The surface boundaries of the claim are described as beginning at the discovery monument and running thence 20 feet to the center of the North end line and the true point of beginning, thence (clockwise) Egg 300 ft. to corner no. 2, thence South 750 ft. to corner no. 3, thence South 750 ft. to corner no. 4, thence West 600 ft. to corner no. 5, thence North 750 ft. to corner no. 6, thence North 750 ft. to corner no. 1, thence East 300 ft. to the point of beginning.

There are 7 posts of durable plastic pipe at least 3 inches in diameter by 4 1/2 feet long set 1 foot in the ground, one for the discovery monument, one for each of the four corners and one at the center of each side line as prescribed by N.R.S. Section 517.030.

Location work for this mining claim consisted of preparing and filing a map of said claim as provided in Section 517.040, Nevada Revised Statutes.

This Certificate of Location is hereby made, posted, and recorded to include any lode claim as monumented. All location and discovery work was completed by the 24 day of September, 1987.

CERTIFICATE OF LOCATION  
(LODE CLAIM)  
114973

RECORDED AT THE REQUEST OF  
ASARCO  
BOOK 170 PAGE 83

87 DEC 14 AM 9:25

CLERK OF DISTRICT COURT  
JAMES H. HARRIS  
FILE NO. 119921  
FEE \$ 2.75

By B J M L Agent

Witness R J Bandy

ASARCO Incorporated

This Certificate of Location is hereby made, posted, and recorded to include any and all open ground which may exist as of this date within the boundaries of this Lode Claim as monumented. All location and discovery work was completed by the 24 day of September, 1987.

Location work for this mining claim consisted of preparing and filing a map of said claim as provided in Section 517.030, Nevada Revised Statutes. Section 517.030. There are 7 posts of durable plastic pipe at least 3 inches in diameter by 4 feet long set 1 foot in the ground, one for the discovery monument, one for each of the four corners and one at the center of each side line as prescribed by N.R.S.

The surface boundaries of the claim are described as beginning at the discovery monument and running thence 20 feet to the center of the South end line and the true point of beginning, thence (clockwise) West 300 ft. to corner no. 2, thence North 750 ft. to corner no. 3, thence South 750 ft. to corner no. 4, thence East 600 ft. to corner no. 5, thence South 750 ft. to corner no. 6, thence South 750 ft. to corner no. 1, thence West 300 ft. to the point of beginning.

The discovery monument is located approximately 7853 N89°51'E from W 1/4 Corner Section 3 Township 25N Range 59E Mount Diablo Meridian, NV, and said claim lies within the N 1/2 Sec 2, T25N, R59E, MDM. from this discovery monument the undersigned claims 20 feet in a South direction, and 300 feet on each side of the middle of the vein. The claim is 600 feet wide and 1500 feet long.

Name of the locator is: ASARCO, Incorporated  
Address: 510 East Plumb Lane  
Reno, Nevada, 89502

The general course of said lode or vein as near as it may be described, is North and South

located, dated, and posted on the ground this 24 day of September, 1987. The name of the claim is RP-30

ASARCO Incorporated, whose mailing address of 510 East Plumb Lane, Reno, Nevada 89502 by its undersigned agent, hereby certifies that it has located a mining claim in the Unknown Mining District, County of Eureka State of Nevada

CERTIFICATE OF LOCATION  
(LODE CLAIM)  
11-1974

CERTIFICATE OF LOCATION  
(LODE CLAIM)

11975

ASARCO Incorporated, whose mailing address of 510 East Plumb Lane, Reno, Nevada 89502 by its undersigned agent, hereby certifies that it has located a mining claim in the Unknown Mining District, County of Eureka State of Nevada

Located, dated, and posted on the ground this 24 day of September, 1987. The name of the claim is RP-31

The general course of said lode or vein as near as it may be described, is North and South

Name of the locator is: ASARCO, Incorporated  
Address: 510 East Plumb Lane  
Reno, Nevada, 89502

The discovery monument is located approximately 165' N 19° 48' W from W 1/4 Corner Section 3 Township 25N Range 59E Mount Diablo Meridian, NV, and said claim lies within the SW 1/4 Sec. 34 T26N R. 59E and NE 1/4 Sec. 4 T25N R. 59E, MDN. From this discovery monument the undersigned claims 20 feet in a South direction, and 1480 feet in a North direction. The claim is 600 feet wide and 1500 feet long.

The surface boundaries of the claim are described as beginning at the discovery monument and running thence 20 feet to the center of the South end line and the true point of beginning, thence (clockwise) West 300 ft. to corner no. 2, thence North 750 ft. to corner no. 3, thence South 750 ft. to corner no. 4, thence East 600 ft. to corner no. 5, thence South 750 ft. to corner no. 6, thence South 750 ft. to corner no. 1, thence West 300 ft. to the point of beginning.

There are 7 posts of durable plastic pipe at least 3 inches in diameter by 4 1/2 feet long set 1 foot in the ground, one for the discovery monument, one for each of the four corners and one at the center of each side line as prescribed by N.R.S. Section 517.030

Location work for this mining claim consisted of preparing and filing a map of said claim as provided in Section 517.040, Nevada Revised Statutes.

This Certificate of Location is hereby made, posted, and recorded to include any and all open ground which may exist as of this date within the boundaries of this lode claim as monumented. All location and discovery work was completed by the 24 day of September, 1987.

ASARCO Incorporated

By B J Madh Agent

Witness O A Brown

87 DEC 14 A9 25

Office of the Recorder  
County of Eureka  
M.M. REBURN  
FILE NO. 11975  
FEE \$ 2.75

RECORDED AT THE REQUEST OF  
ASARCO  
BOOK 170 PAGE 084

RECORDED AT THE REQUEST OF  
Charles  
BOOK 170 PAGE 085

87 DEC 14 A9 25

OFFICE OF THE CLERK  
JURISDICTION OF NEVADA  
MINING RECORDS DIVISION  
FILE NO. 114976  
FEE \$ 6.75

Witness C. J. Brown  
By B. J. Moh Agent

ASARCO Incorporated

This Certificate of Location is hereby made, posted, and recorded to include any and all open ground which may exist as of this date within the boundaries of this lode claim as provided in Section 517.040, Nevada Revised Statutes.  
Location work for this mining claim consisted of preparing and filing a map of Section 517.030.  
There are 7 posts of durable plastic pipe at least 3 inches in diameter by 4 feet long set 1 foot in the ground, one for the discovery monument, one for each of the four corners and one at the center of each side line as prescribed by N.R.S.

The surface boundaries of the claim are described as beginning at the discovery monument and running thence 20 feet to the center of the South end line and the true point of beginning; thence (clockwise) West 300 ft. to corner no. 2 thence North 750 ft. to corner no. 3, thence South 750 ft. to corner no. 4, thence East 600 ft. to corner no. 5, thence South 750 ft. to corner no. 6, thence South 750 ft. to corner no. 1, thence West 300 ft. to the point of beginning.

The discovery monument is located approximately T52L, N01°59'E from Via Corner Section 3 Township 25N Range 59E Mount Diablo Meridian, NV, and said claim lies within the S1/2 Sec. 39 T26N, R59E and NE1/4 Sec. 4, NW1/4 Sec. 3, T25N, R59E, MDM. From this discovery monument the undersigned claims 20 feet in South direction, and 1480 feet in North direction, and 300 feet on each side of the middle of the vein. The claim is 600 feet wide and 1500 feet long.

Name of the locator is: ASARCO, Incorporated  
Address: 510 East Plumb Lane  
Reno, Nevada, 89502

The general course of said lode or vein as near as it may be described, is North and South

Located, dated, and posted on the ground this 24 day of September 1987. The name of the claim is RP-32

State of Nevada  
claim in the Unknown Mining District, County of Eureka,  
ASARCO Incorporated, whose mailing address of 510 East Plumb Lane, Reno, Nevada 89502 by its undersigned agent, hereby certifies that it has located a mining

CERTIFICATE OF LOCATION  
(LODE CLAIM)  
114976



OFFICE OF THE CLERK  
STATE OF NEVADA  
RECORDS DIVISION  
114977

87 DEC 14 9 25

RECORDED AT THE REQUEST OF  
ASARCO  
BOOK 170 PAGE 86

Witness G. J. Brown  
By B. J. M. L. Agent

ASARCO Incorporated

This Certificate of Location is hereby made, posted, and recorded to include any lode claim as monumented. All location and discovery work was completed by the 24 day of September, 1987. Location work for this mining claim consisted of preparing and filing a map of said claim as provided in Section 517.040, Nevada Revised Statutes. Section 517.030. There are 7 posts of durable plastic pipe at least 3 inches in diameter by 4 feet long set 1 foot in the ground, one for the discovery monument, one for each of the four corners and one at the center of each side line as prescribed by N.R.S.

The surface boundaries of the claim are described as beginning at the discovery monument and running thence 20 feet to the center of the North end line and the true point of beginning, thence (clockwise) East 300 ft. to corner no. 2, thence South 750 ft. to corner no. 3, thence North 750 ft. to corner no. 4, thence West 600 ft. to corner no. 5, thence North 750 ft. to corner no. 6, thence North 750 ft. to corner no. 1, thence East 300 ft. to the point of beginning.

and 300 feet on each side of the middle of the vein. The claim is 600 feet wide and 1500 feet long. From this discovery monument the undersigned claims 20 feet in a/n North direction, and 1480 feet in a/n South direction. The claim is 600 feet wide and 1500 feet long.

Name of the locator is: ASARCO, Incorporated  
Address: 510 East Plumb Lane  
Reno, Nevada, 89502

The general course of said lode or vein as near as it may be described, is North and South

located, dated, and posted on the ground this 24 day of September, 1987. The name of the claim is RP-33

State of Nevada Mining District, County of Esmeralda

114977

CERTIFICATE OF LOCATION  
(LODE CLAIM)

RECORDED AT THE REQUEST OF

BOOK 170 PAGE 87

97 DEC 14 A9:25

NEVADA  
SUPERIOR COURT  
CLERK  
FILE NO. 114978  
FEE \$ 6.25

By B J M  
Agent

Witness C A Brown

ASARCO Incorporated

This Certificate of Location is hereby made, posted, and recorded to include any and all open ground which may exist as of this date within the boundaries of this Lode claim as monumented. All location and discovery work was completed by the 25 day of September, 1987.

Location work for this mining claim consisted of preparing and filing a map of said claim as provided in Section 517.040, Nevada Revised Statutes.

Section 517.030. There are 7 posts of durable plastic pipe at least 3 inches in diameter by 4 feet long set 1 foot in the ground, one for the discovery monument, one for each of the four corners and one at the center of each side line as prescribed by N.R.S. 517.030. The surface boundaries of the claim are described as beginning at the discovery monument and running thence 75 feet to the center of the South end line and the true point of beginning, thence (clockwise) West 300 ft. to corner no. 2, thence North 750 ft. to corner no. 3, thence East 600 ft. to corner no. 4, thence South 750 ft. to corner no. 5, thence West 750 ft. to corner no. 6, thence South 750 ft. to corner no. 1, thence West 300 ft. to the point of beginning.

The discovery monument is located approximately 3144' N115°59E from W4 Corner Section 3 Township 25N, Range 54E, SE1/4, Sec 39, T25N, R54E, MDM. From this discovery monument the undersigned claims 75 feet in a/n South direction, and 300 feet on each side of the middle of the vein. The claim is 600 feet wide and 1500 feet long.

Name of the locator is: ASARCO, Incorporated  
Address: 510 East Plumb Lane  
Reno, Nevada, 89502

The general course of said lode or vein as near as it may be described, is North and South

located, dated, and posted on the ground this 25 day of September, 1987. The name of the claim is RP-34

State of Nevada  
claim in the Unknown Mining District, County of Esmeralda.

CERTIFICATE OF LOCATION  
(LODE CLAIM)  
114978

**CERTIFICATE OF LOCATION  
(LODE CLAIM)  
114979**

ASARCO Incorporated, whose mailing address of 510 East Plumb Lane, Reno, Nevada 89502 by its undersigned agent, hereby certifies that it has located a mining claim in the Unknown Mining District, County of Eureka State of Nevada

located, dated, and posted on the ground this 24 day of September 1987. The name of the claim is RP-35

The general course of said lode or vein as near as it may be described, is North and South

Name of the locator is: ASARCO, Incorporated  
Address: 510 East Plumb Lane  
Reno, Nevada, 89502

The discovery monument is located approximately 32.32 N22°48'E from via Section 3 Township R2N Range 59E Mount Diablo Meridian, NV, and said claim lies within the S&K Sec. 34, T26N, R54E, and NW1/4, Sec. 3, T25N, R59E, MDM. from this discovery monument the undersigned claims 20 feet in a/an North direction, and 1480 feet in a/an South direction. The claim is 500 feet wide and 1500 feet long.

The surface boundaries of the claim are described as beginning at the discovery monument and running thence feet to the center of the North end line and the true point of beginning, thence (clockwise) East 7300 ft. to corner no. 4, thence South 750 ft. to corner no. 3, thence North 750 ft. to corner no. 5, thence North 750 ft. to corner no. 1, thence East 300 ft. to the point of beginning.

There are 7 posts of durable plastic pipe at least 3 inches in diameter by 4 feet long set 1 foot in the ground, one for the discovery monument, one for each of the four corners and one at the center of each side line as prescribed by N.R.S. Section 517.030. Location work for this mining claim consisted of preparing and filing a map of said claim as provided in Section 517.040, Nevada Revised Statutes.

This Certificate of Location is hereby made, posted, and recorded to include any lode claim as monumented. All location and discovery work was completed by the 24 day of September, 1987.

ASARCO Incorporated

Witness

o g Bunker

By

B J Mck

Agent

RECORDED AT THE REQUEST OF  
ASARCO  
BOOK 170 PAGE 018

87 DEC 14 AG 25

OFFICE  
MINING  
FILE # 114979  
6-2-87

RECORDED AT THE REQUEST OF

BOOK 170 PAGE 89

87 DEC 14 A9 25

DISTRICT CLERK  
CLERK OF DISTRICT COURT  
FILE NO. 114980  
FEE \$ 6.25

CERTIFICATE OF LOCATION  
(LODE CLAIM)  
114980

ASARCO Incorporated, whose mailing address of 510 East Plumb Lane, Reno, Nevada 89502 by its undersigned agent, hereby certifies that it has located a mining claim in the Unknown Mining District, County of Eureka, State of Nevada

located, dated, and posted on the ground this 25 day of September, 1987. The name of the claim is RP-36

The general course of said lode or vein as near as it may be described, is North and South

Name of the locator is: ASARCO Incorporated  
Address: 510 East Plumb Lane  
Reno, Nevada, 89502

The discovery monument is located approximately N 22° 32' E 3269' Township 35N, Range 54E, from W 1/4 Section 3 and said claim lies within the SE 1/4 Sec 34 T26N R54E MDN.

From this discovery monument the undersigned claims 20 feet in a South direction, and 1480 feet in a North direction. The claim is 600 feet wide and 1500 feet long.

The surface boundaries of the claim are described as beginning at the discovery monument and running thence 20 feet to the center of the South end line and the true point of beginning, thence (clockwise) West 300 ft. to corner no. 2, thence North 750 ft. to corner no. 3, thence North 750 ft. to corner no. 4, thence East 600 ft. to corner no. 5, thence South 750 ft. to corner no. 6, thence South 150 ft. to corner no. 1, thence West 300 ft. to the point of beginning.

There are 7 posts of durable plastic pipe at least 3 inches in diameter by 1/2 feet long set 1 foot in the ground, one for the discovery monument, one for each of the four corners and one at the center of each side line as prescribed by N.R.S. Location work for this mining claim consisted of preparing and filing a map of said claim as provided in Section 517.040, Nevada Revised Statutes.

This Certificate of Location is hereby made, posted, and recorded to include any lode claim as monumented. All location and discovery work was completed by the 25 day of September, 1987.

ASARCO Incorporated

By B J Hall Agent  
Witness C J Brown

RECORDED AT THE REQUEST OF  
ASARCO

BOOK... 170 P. 90

97 DEC 14 9:25

PLUMB LANE  
M. B. B. B. B. B.  
FILE NO. 114981  
FEE \$ 25

CERTIFICATE OF LOCATION  
(LODE CLAIM)  
114981

ASARCO Incorporated, whose mailing address of 510 East Plumb Lane, Reno, Nevada 89502 by its undersigned agent, hereby certifies that it has located a mining claim in the Unknown Mining District, County of Eureka State of Nevada

located, dated, and posted on the ground this 24 day of September 1987. The name of the claim is RP-37

The general course of said lode or vein as near as it may be described, is North and South

Name of the locator is: ASARCO, Incorporated  
Address: 510 East Plumb Lane  
Reno, Nevada, 89502

The discovery monument is located approximately 3509' N 31°52'E from W/4 Corner Section 3 Township 25N Range 94E Mount Diablo Meridian, NV, and said claim lies within the SE 1/4 Sec 34 T26N R.54E and NW 1/4 Sec 3, T25N, R54E, MDN.

From this discovery monument the undersigned claims 20 feet in a North direction, and 1980 feet in a South direction, the claim is 600 feet wide and 1500 feet long.

The surface boundaries of the claim are described as beginning at the discovery monument and running thence 20 feet to the center of the North end line and the true point of beginning, thence (clockwise) East 300 ft. to corner no. 2, thence South 150 ft. to corner no. 4, thence West 600 ft. to corner no. 5, thence North 300 ft. to corner no. 3, thence East 750 ft. to corner no. 1, thence North 750 ft. to corner no. 1, to the point of beginning.

There are 7 posts of durable plastic pipe at least 3 inches in diameter by 4 1/2 feet long set 1 foot in the ground, one for the discovery monument, one for each of the four corners and one at the center of each side line as prescribed by N.R.S. Section 517.030. Location work for this mining claim consisted of preparing and filing a map of said claim as provided in Section 517.040, Nevada Revised Statutes.

This Certificate of Location is hereby made, posted, and recorded to include any lode claim as monumented. All location and discovery work was completed by the 24 day of September, 1987.

ASARCO Incorporated

By B J M L Agent

Witness C J Brown

OFFICE OF THE CLERK  
STATE OF NEVADA  
FILE # 114982  
FILE #

87 DEC 14 A9 25

BOOK 170 PAGE 91

RECORDED AT THE REQUEST OF  
Case

CERTIFICATE OF LOCATION  
(LODE CLAIM)  
114982

ASARCO Incorporated, whose mailing address of 510 East Plumb Lane, Reno, Nevada 89502 by its undersigned agent, hereby certifies that it has located a mining claim in the Unknown Mining District, County of Eureka, State of Nevada

located, dated, and posted on the ground this 25 day of September, 1987. The name of the claim is RP-38

The general course of said lode or vein as near as it may be described, is North and South

Name of the Locator is: ASARCO, Incorporated  
Address: 510 East Plumb Lane  
Reno, Nevada, 89502

The discovery monument is located approximately 3543 N31°31'E Township 25N, Range 54E, from W4 Corner Section 3 Mount Diablo Meridian, NV, and said claim lies within the SE 1/4 Sec 38 T26N R54E, MDN.

From this discovery monument the undersigned claims 20 feet in a South direction, and 300 feet on each side of the middle of the vein. The claim is 600 feet wide and 500 feet long.

The surface boundaries of the claim are described as beginning at the discovery monument and running 20 feet to the center of the South end line and the true point of beginning, thence (clockwise) West 300 ft. to corner no. 2, thence North 750 ft. to corner no. 3, thence North 750 ft. to corner no. 4, thence East 600 ft. to corner no. 5, thence South 750 ft. to corner no. 6, thence South 750 ft. to corner no. 1, thence West 300 ft. to the point of beginning.

There are 7 posts of durable plastic pipe at least 3 inches in diameter by 4 1/2 feet long set 1 foot in the ground, one for the discovery monument, one for each of the four corners and one at the center of each side line as prescribed by N.R.S. Section 517.030.

Location work for this mining claim consisted of preparing and filing a map of said claim as provided in Section 517.040, Nevada Revised Statutes.

This Certificate of Location is hereby made, posted, and recorded to include any and all open ground which may exist as of this date within the boundaries of this lode claim as monumented. All location and discovery work was completed by the day of September, 1987.

ASARCO Incorporated

By B J M d Agent  
Witness W J Brown

RECORDED AT THE REQUEST OF

Advance

BOOK 170 PAGE 022

87 DEC 14 A9 25

OFFICE OF THE CLERK  
JURISDICTION OF NEVADA  
FILE NO. 114983  
REC'D

CERTIFICATE OF LOCATION  
(LODE CLAIM)  
114983

ASARCO Incorporated, whose mailing address of 510 East Plumb Lane, Reno, Nevada 89502 by its undersigned agent, hereby certifies that it has located a mining claim in the Unknown Mining District, County of Eureka State of Nevada

located, dated, and posted on the ground this 24 day of September, 1987. The name of the claim is RP-39

The general course of said lode or vein as near as it may be described, is North and South

Name of the locator is: ASARCO, Incorporated  
Address: 510 East Plumb Lane  
Reno, Nevada, 89502

The discovery monument is located approximately 3.85° N 39.25° E from Via Corner Section 3 Township 25N Range 59E Mount Diablo Meridian, NV, and said claim lies within the 725N, R59E, MDM, Sec. 34, T26N, R54E and N1/4, Sec. 3 from this discovery monument the undersigned claims 20 feet in a/an North direction, and 1480 feet in a/an South direction. The claim is 600 feet wide and 1500 feet long.

The surface boundaries of the claim are described as beginning at the discovery monument and running thence 20 feet to the center of the North end line and the true point of beginning, thence (clockwise) East 300 ft. to corner no. 2, thence South 750 ft. to corner no. 4, thence West 750 ft. to corner no. 6, thence South 750 ft. to corner no. 3, thence South 750 ft. to corner no. 5, thence West 600 ft. to corner no. 1, thence North 750 ft. to corner no. 1, thence East 300 ft. to the point of beginning.

There are 7 posts of durable plastic pipe at least 3 inches in diameter by 4 1/2 feet long set 1 foot in the ground, one for the discovery monument, one for each of the four corners and one at the center of each side line as prescribed by N.R.S. Section 517.030.

Location work for this mining claim consisted of preparing and filing a map of said claim as provided in Section 517.040, Nevada Revised Statutes.

This Certificate of Location is hereby made, posted, and recorded to include any lode claim as monumented. All location and discovery work was completed by the 24 day of September, 1987.

ASARCO Incorporated

By B J Mck Agent

Witness R G Brown

RECORDED AT THE REQUEST OF

BOOK 170 PAGE 93

87 DEC 14 A9 25

OFFICE OF THE CLERK  
SUPERIOR COURT, CLATSOP COUNTY  
M.M. BEATTY, CLERK  
FILE NO. 114981

Witness E. J. Brown By Agent B. J. ...

ASARCO Incorporated

This Certificate of Location is hereby made, posted, and recorded to include any and all open ground which may exist as of this date within the boundaries of this lode claim as monumented. All location and discovery work was completed by the day of September, 1987.

Location work for this mining claim consisted of preparing and filing a map of said claim as provided in Section 517.040, Nevada Revised Statutes.

There are 7 posts of durable plastic pipe at least 3 inches in diameter by 4 1/2 feet long set 1 foot in the ground, one for the discovery monument, one for each of the four corners and one at the center of each side line as prescribed by N.R.S. Section 517.030.

Location work for this mining claim consisted of preparing and filing a map of said claim as provided in Section 517.040, Nevada Revised Statutes.

The surface boundaries of the claim are described as beginning at the discovery monument and running thence 20 feet to the center of the South end line and the true point of beginning, thence (clockwise) North 750 ft. to corner no. 4, thence North 750 ft. to corner no. 3, thence North 750 ft. to corner no. 2, thence East 600 ft. to corner no. 5, thence South 750 ft. to corner no. 6, thence South 750 ft. to corner no. 1, thence West 300 ft. to the point of beginning.

The discovery monument is located approximately 3,890' N39°05'E from W. Corner Section 3 Township 25N Range 54E from Mount Diablo Meridian, NV, and said claim lies within the SE 1/4 Sec 34, T26N R53E, MDM. from this discovery monument the undersigned claims 20 feet in South direction, and 1480 feet in South direction. The claim is 600 feet wide and 1500 feet long.

CERTIFICATE OF LOCATION (LODE CLAIM)

114981

ASARCO Incorporated, whose mailing address of 510 East Plumb Lane, Reno, Nevada 89502 by its undersigned agent, hereby certifies that it has located a mining claim in the Unknown Mining District, County of Eureka, State of Nevada

located, dated, and posted on the ground this 25 day of September, 1987. The name of the claim is RP-40

The general course of said lode or vein as near as it may be described, is North and South

Name of the locator is: ASARCO Incorporated  
Address: 510 East Plumb Lane  
Reno, Nevada, 89502



RECORDED AT THE REQUEST OF  
ASARCO  
BOOK 170 PAGE 94

87 DEC 14 A9 25

OFFICIAL RECORDS  
CLERK  
M. H. B. A. I.  
FILE NO. 114985  
FEE \$ 6.75

By R J Mahr  
Agent

Witness R J Mahr

ASARCO Incorporated

This certificate of location is hereby made, posted, and recorded to include any and all open ground which may exist as of this date within the boundaries of this lode claim as monumented. All location and discovery work was completed by the 24 day of September, 1987.  
Location work for this mining claim consisted of preparing and filing a map of said claim as provided in Section 517.040, Nevada Revised Statutes.

Section 517.030.  
four corners, and one at the center of each side line as prescribed by N.R.S. 1000 set 1 foot in the ground, one for the discovery monument, one for each of the there are 7 posts of durable plastic pipe at least 3 inches in diameter by 4 feet

beginning.  
the true point of beginning, thence (clockwise) East 300 ft. to corner no. 4,  
thence South 750 ft. to corner no. 3, thence South 750 ft. to corner no. 6,  
thence West 600 ft. to corner no. 5, thence North 750 ft. to corner no. 1,  
thence North 750 ft. to corner no. 2, thence East 300 ft. to the point of

The surface boundaries of the claim are described as beginning at the discovery monument and running thence 20 feet to the center of the North end line and line  
monument and running thence 20 feet to the center of the North end line  
and the true point of beginning, thence (clockwise) East 300 ft. to corner no. 4,  
thence South 750 ft. to corner no. 3, thence South 750 ft. to corner no. 6,  
thence West 600 ft. to corner no. 5, thence North 750 ft. to corner no. 1,  
thence North 750 ft. to corner no. 2, thence East 300 ft. to the point of

wide and 1500 feet long.  
and 300 feet on each side of the middle of the vein. The claim is 600 feet  
direction, and 1480 feet in a/an South direction,  
from this discovery monument the undersigned claims 20 feet in a/an North  
S 1/4 Sec 35, T26N, R54E, N4, S34, 3  
T25N, R54E, 40N.  
Mount Diablo Meridian, N.V., and said claim lies within the SE 1/4 Sec 34 and  
from W 1/4 Corner Section 3 Township 25N Range 54E,  
The discovery monument is located approximately 4266' N 45' 41E

Name of the locator is: ASARCO, Incorporated  
Address: 510 East Plumb Lane  
Reno, Nevada, 89502

The general course of said lode or vein as near as it may be described, is North and South

located, dated, and posted on the ground this 24 day of September, 1987. The name of the claim is RP-41

State of Nevada  
claim in the Unknown Mining District, County of Eureka,  
89502 by its undersigned agent, hereby certifies that it has located a mining  
ASARCO Incorporated, whose mailing address of 510 East Plumb Lane, Reno, Nevada

CERTIFICATE OF LOCATION  
(LODE CLAIM)  
114985

RECORDED AT THE REQUEST OF

Locales

BOOK 170 PAGE 95

OFFICIAL RECORDS  
CLERK OF DISTRICT COURT  
JURIMETRIC DEPARTMENT  
FILE NO. 114986  
FEE \$ 6.25

87 DEC 14 A9 25

Witness Og Brown

By Agent B J M L

ASARCO Incorporated

This certificate of location is hereby made, posted, and recorded to include any and all open ground which may exist as of this date within the boundaries of this lode claim as provided in Section 517.040, Nevada Revised Statutes.

Location work for this mining claim consisted of preparing and filing a map of Section 517.030

There are 7 posts of durable plastic pipe at least 3 inches in diameter by 4 feet long set 1 foot in the ground, one for the discovery monument, one for each of the four corners and one at the center of each side line as prescribed by N.R.S.

Section 517.030

The surface boundaries of the claim are described as beginning at the discovery monument and running thence 20 feet to the center of the South end line and the true point of beginning, thence (clockwise) West 300 ft. to corner no. 2, thence North 750 ft. to corner no. 3, thence East 600 ft. to corner no. 5, thence South 750 ft. to corner no. 6, thence East 750 ft. to corner no. 1, thence West 300 ft. to the point of beginning.

The discovery monument is located approximately 4294' N45°18'E from W/A Corner Section 3 Township 25N. Range 54E. Mount Diablo Meridian, NV, and said claim lies within the 3E/4 Sec. 3 and SW/4 Sec. 35 T25N R54E. MDM. From this discovery monument the undersigned claims 20 feet in a/n South direction, and 180 feet in a/n North direction, and 300 feet on each side of the middle of the vein. The claim is 600 feet wide and 1500 feet long.

Name of the locator is: ASARCO Incorporated  
Address: 510 East Plumb Lane  
Reno, Nevada, 89502

The general course of said lode or vein as near as it may be described, is North and South

located, dated, and posted on the ground this 25 day of September, 1987. The name of the claim is RP-42

ASARCO Incorporated, whose mailing address of 510 East Plumb Lane, Reno, Nevada 89502 by its undersigned agent, hereby certifies that it has located a mining claim in the Unknown Mining District, County of Esmeralda State of Nevada

114986  
(LODE CLAIM)  
CERTIFICATE OF LOCATION

RECORDED AT THE REQUEST OF

BOOK 170 PAGE 96

87 DEC 14 AM 25

OFFICE OF THE CLERK  
SUNSHINE COUNTY, NEVADA  
MIN. RECORDS  
FILE NO. 114987

Witness

O. A. Brown

Agent

BJ Moh

ASARCO Incorporated

This Certificate of Location is hereby made, posted, and recorded to include any and all open ground which may exist as of this date within the boundaries of this lode claim as monumented. All location and discovery work was completed by the 24 day of September, 1987.

Location work for this mining claim consisted of preparing and filing a map of said claim as provided in Section 517.040, Nevada Revised Statutes.

Section 517.030.

There are 7 posts of durable plastic pipe at least 3 inches in diameter by 4 feet long set 1 foot in the ground, one for the discovery monument, one for each of the four corners and one at the center of each side line as prescribed by N.R.S. 517.030.

Location work for this mining claim consisted of preparing and filing a map of said claim as provided in Section 517.040, Nevada Revised Statutes.

The surface boundaries of the claim are described as beginning at the discovery monument and running thence 20 feet to the center of the North end line and the true point of beginning, thence (clockwise) East 300 ft. to corner no. 2, thence South 750 ft. to corner no. 3, thence North 150 ft. to corner no. 4, thence West 600 ft. to corner no. 5, thence North 150 ft. to corner no. 6, thence North 750 ft. to corner no. 1, thence East 300 ft. to the point of beginning.

The discovery monument is located approximately 474 N50°41'E from W/4 Corner Section 3 Township 25N Range 59E, MDB, SW 1/4 Sec. 3 T25N, R59E and NE 1/4 Sec. 3 T25N, R59E, MDB. and 300 feet on each side of the middle of the vein. The claim is 600 feet wide and 1500 feet long.

The surface boundaries of the claim are described as beginning at the discovery monument and running thence 20 feet to the center of the North end line and the true point of beginning, thence (clockwise) East 300 ft. to corner no. 2, thence South 750 ft. to corner no. 3, thence North 150 ft. to corner no. 4, thence West 600 ft. to corner no. 5, thence North 150 ft. to corner no. 6, thence North 750 ft. to corner no. 1, thence East 300 ft. to the point of beginning.

From this discovery monument the undersigned claims 20 feet in a/an North direction, and 1480 feet in a/an South direction. The claim is 600 feet wide and 1500 feet long.

Name of the Locator is: ASARCO, Incorporated  
Address: 510 East Plumb Lane  
Reno, Nevada, 89502

The general course of said lode or vein as near as it may be described, is North and South.

1987. The name of the claim is RP-43.

located, dated, and posted on the ground this 24 day of September, 1987.

State of Nevada

claim in the Unknown Mining District, County of Eureka.

ASARCO Incorporated, whose mailing address of 510 East Plumb Lane, Reno, Nevada 89502 by its undersigned agent, hereby certifies that it has located a mining claim in the Unknown Mining District, County of Eureka.

CERTIFICATE OF LOCATION  
(LODE CLAIM)  
114987

RECORDED AT THE REQUEST OF

BOOK 170 PAGE 052

87 DEC 14 A9 25

CITIZEN RECORDS & CO. INC.
SPECIALTY SERVICE
MINERAL RIGHTS
FILE NO. 114988
FEE \$ 11.00

CERTIFICATE OF LOCATION
(LODE CLAIM)
114988

ASARCO Incorporated, whose mailing address of 510 East Plumb Lane, Reno, Nevada 89502 by its undersigned agent, hereby certifies that it has located a mining claim in the Unknown Mining District, County of Esmeralda, State of Nevada

Located, dated, and posted on the ground this 25 day of September, 1987. The name of the claim is RP-44 and the general course of said lode or vein as near as it may be described, is North and South

Name of the locator is: ASARCO, Incorporated
Address: 510 East Plumb Lane
Reno, Nevada, 89502

The discovery monument is located approximately 4739' N 50.25'E from W/4 corner Section 3 Township 25N, Range 54E, Mount Diablo Meridian, NV, and said claim lies within the S W/4 Sec. 35, T26N R25E, MDM. From this discovery monument the undersigned claims 20 feet in a North direction, and 300 feet in a North direction, and 480 feet in a North direction, and 300 feet on each side of the middle of the vein. The claim is 600 feet wide and 1500 feet long.

The surface boundaries of the claim are described as beginning at the discovery monument and running thence 20 feet to the center of the South end line and the true point of beginning, thence (clockwise) West 300 ft. to corner no. 2, thence North 750 ft. to corner no. 4, thence East 600 ft. to corner no. 5, thence South 750 ft. to corner no. 6, thence South 750 ft. to corner no. 1, thence West 300 ft. to the point of beginning.

There are 7 posts of durable plastic pipe at least 3 inches in diameter by 4 1/2 feet long set 1 foot in the ground, one for the discovery monument, one for each of the four corners and one at the center of each side line as prescribed by N.R.-5. Section 517.030. Location work for this mining claim consisted of preparing and filling a map of said claim as provided in Section 517.040, Nevada Revised Statutes.

This Certificate of Location is hereby made, posted, and recorded to include any and all open ground which may exist as of this date within the boundaries of this lode claim as monumented. All location and discovery work was completed by the 25 day of September, 1987.

ASARCO Incorporated

By B.J. M... Witness C.P. Brown

RECORDED AT THE REQUEST OF  
ASARCO

BOOK 170 PAGE 098

87 DEC 14 A9 25

OFFICE OF THE CLERK  
SHERIFF'S OFFICE  
H.M. BUREAU  
FILE NO. 114989  
FEE \$ 6.25

CERTIFICATE OF LOCATION  
(LODE CLAIM)  
114989

ASARCO Incorporated, whose mailing address of 510 East Plumb Lane, Reno, Nevada 89502 by its undersigned agent, hereby certifies that it has located a mining claim in the Unknown Mining District, County of Eureka State of Nevada

located, dated, and posted on the ground this 24 day of September 1987. The name of the claim is RP-45

The general course of said lode or vein as near as it may be described, is North and South

Name of the locator is: ASARCO, Incorporated  
Address: 510 East Plumb Lane  
Reno, Nevada, 89502

The discovery monument is located approximately 5193 N54°58'E from W Va Corner Section 3 Township 25N Range 39E, MDM, SW 1/4 Sec 35, T26N, R34E and NE 1/4 Sec 3 T25N, R34E, MDM.

From this discovery monument the undersigned claims 20 feet in a North direction, and 1480 feet in a South direction. The claim is 500 feet wide and 1500 feet long.

The surface boundaries of the claim are described as beginning at the discovery monument and running thence 20 feet to the center of the North end line and the true point of beginning, thence (clockwise) East 300 ft. to corner no. 2, thence South 750 ft. to corner no. 3, thence South 750 ft. to corner no. 4, thence West 600 ft. to corner no. 5, thence North 750 ft. to the point of beginning.

There are 7 posts of durable plastic pipe at least 3 inches in diameter by 4 1/2 feet long set 1 foot in the ground, one for the discovery monument, one for each of the four corners and one at the center of each side line as prescribed by N.R.S.

Location work for this mining claim consisted of preparing and filing a map of said claim as provided in Section 517.040, Nevada Revised Statutes.

This Certificate of Location is hereby made, posted, and recorded to include any lode claim as monumented. All location and discovery work was completed by the 24 day of September, 1987.

ASARCO Incorporated

By

RS Md

Witness

W J. Brown

CERTIFICATE OF LOCATION

(LODE CLAIM)

114990

ASARCO Incorporated, whose mailing address of 510 East Plumb Lane, Reno, Nevada 89502 by its undersigned agent, hereby certifies that it has located a mining claim in the Unknown Mining District, County of Eureka, State of Nevada

located, dated, and posted on the ground this 25 day of September, 1987. The name of the claim is RP-46

The general course of said lode or vein as it may be described, is North and South

Name of the locator is: ASARCO, Incorporated  
Address: 510 East Plumb Lane  
Reno, Nevada, 89502

The discovery monument is located approximately 526 N 54° 37' E from Wk Corner Section 3 Township 25N, Range 54E, Mount Diablo Meridian, NV, and said claim lies within the SW 1/4 Sec 35, T26N R54E, MDM, from this discovery monument the undersigned claims 30 feet in South direction, and 180 feet in North direction, The claim is 600 feet wide and 1500 feet long.

The surface boundaries of the claim are described as beginning at the discovery monument and running thence 20 feet to the center of the South end line and the true point of beginning, thence (clockwise) West 300 ft. to corner no. 2, thence North 750 ft. to corner no. 3, thence South 750 ft. to corner no. 4, thence East 600 ft. to corner no. 5, thence South 750 ft. to corner no. 6, thence South 750 ft. to corner no. 1, thence West 300 ft. to the point of beginning.

There are 7 posts of durable plastic pipe at least 3 inches in diameter by 4 feet long set 1 foot in the ground, one for the discovery monument, one for each of the four corners and one at the center of each side line as prescribed by N.R.S. Section 517.030.

Location work for this mining claim consisted of preparing and filling a map of said claim as provided in Section 517.040, Nevada Revised Statutes.

This Certificate of Location is hereby made, posted, and recorded to include any and all open ground which may exist as of this date within the boundaries of this lode claim as monumented. All location and discovery work was completed by the 25 day of September, 1987.

ASARCO Incorporated

By B J Mdl  
Agent

Witness C J Burns

RECORDED AT THE REQUEST OF

BOOK 170 Page 037

87 DEC 14 A9 25

Office of the Recorder  
Reno, Nevada  
FILE NO. 114990  
FEE \$ 22.50

BOOK 170 PAGE 099

RECORDED AT THE REQUEST OF

BOOK 170 PAGE 100

87 DEC 14 A9 25

FILE NO. 114991

Witness W. G. Brown By Agent B. J. M.

ASARCO Incorporated

This Certificate of Location is hereby made, posted, and recorded to include any and all open ground which may exist as of this date within the boundaries of this Lode Claim as mounted. All location and discovery work was completed by the 24 day of September, 1987.

Location work for this mining claim consisted of preparing and filling a map of said claim as provided in Section 517.040, Nevada Revised Statutes.

There are 7 posts of durable plastic pipe at least 3 inches in diameter by 4 feet long set 1 foot in the ground, one for the discovery monument, one for each of the four corners and one at the center of each side line as prescribed by N.R.S. Section 517.030.

Location work for this mining claim consisted of preparing and filling a map of said claim as provided in Section 517.040, Nevada Revised Statutes.

The discovery monument is located approximately 5694' N58°26'E from W/4 Corner, Section 3, Township 35N, Range 59E, Mount Diablo Meridian, NV, and said claim lies within the SW 1/4 Sec. 35, T35N, R59E, and NE 1/4, Sec. 3, T35N, R59E, MDM.

from this discovery monument the undersigned claims 20 feet in a/n North, direction, and 1480 feet in a/n South direction. The claim is 600 feet wide and 1500 feet long.

The surface boundaries of the claim are described as beginning at the discovery monument and running thence 20 feet to the center of the North end line and the true point of beginning, thence (clockwise) East 300 ft. to corner no. 2, thence South 750 ft. to corner no. 3, thence West 750 ft. to corner no. 4, thence West 600 ft. to corner no. 5, thence North 150 ft. to corner no. 6, thence North 750 ft. to corner no. 1, thence East 300 ft. to the point of beginning.

CERTIFICATE OF LOCATION (LODE CLAIM) 114991

ASARCO Incorporated

Address: 510 East Plumb Lane Reno, Nevada, 89502

State of Nevada

located, dated, and posted on the ground this 24 day of September, 1987.

The name of the claim is RP-47

and the name of the locator is ASARCO, Incorporated

RECORDED AT THE REQUEST OF  
BOOK 170 PAGE 101

87 DEC 14 A9 25

OFFICE OF THE CLERK  
SHERIFF'S OFFICE  
MINERALS  
FILE NO. 114992  
FEE \$

Witness

C. J. Brown

By Agent

B. J. Mohr

ASARCO Incorporated

This Certificate of Location is hereby made, posted, and recorded to include any and all open ground which may exist as of this date within the boundaries of this lode claim as monumented. All location and discovery work was completed by the 25 day of September 1987.

Location work for this mining claim consisted of preparing and filling a map of said claim as provided in Section 517.040, Nevada Revised Statutes.

There are 7 posts of durable plastic pipe at least 3 inches in diameter by 4 feet long set 1 foot in the ground, one for the discovery monument, one for each of the four corners and one at the center of each side line as prescribed by N.R.S. Section 517.030.

Location work for this mining claim consisted of preparing and filling a map of said claim as provided in Section 517.040, Nevada Revised Statutes.

The surface boundaries of the claim are described as beginning at the discovery monument and running thence 20 feet to the center of the South end line and the true point of beginning, thence (clockwise) West 300 ft. to corner no. 2, thence North 50 ft. to corner no. 3, thence West 50 ft. to corner no. 4, thence East 600 ft. to corner no. 5, thence South 50 ft. to corner no. 6, thence West 750 ft. to corner no. 1, thence East 750 ft. to the point of beginning.

wide and 1500 feet long.

and 300 feet on each side of the middle of the vein. The claim is 600 feet in direction, and 1480 feet in a/n North direction.

from this discovery monument the undersigned claims 20 feet in a/n South direction, SW 1/4 Sec 35, T26N, R35E, MDM.

from W 1/4 Corner Section 3 Township 25N, Range 54E, Mount Diablo Meridian, NV, and said claim lies within the

The discovery monument is located approximately 57.5' N58°06'E Township 25N, Range 54E, Reno, Nevada, 89502

Name of the locator is: ASARCO Incorporated  
Address: 510 East Plumb Lane  
Reno, Nevada, 89502

The general course of said lode or vein as near as it may be described, is North and South

located, dated, and posted on the ground this 25 day of September 1987. The name of the claim is RP-48

State of Nevada  
claim in the Unknown Mining District, County of Esmeralda.

ASARCO Incorporated, whose mailing address of 510 East Plumb Lane, Reno, Nevada 89502 by its undersigned agent, hereby certifies that it has located a mining

CERTIFICATE OF LOCATION  
(LODE CLAIM)  
11-1992



CERTIFICATE OF LOCATION

(LODE CLAIM)

114993

ASARCO Incorporated, whose mailing address of 510 East Plumb Lane, Reno, Nevada 89502 by its undersigned agent, hereby certifies that it has located a mining claim in the UNKNOWN Mining District, County of Eureka State of Nevada

located, dated, and posted on the ground this 24 day of September 1987. The name of the claim is RP-49

The general course of said lode or vein as near as it may be described, is North and South

Name of the locator is: ASARCO, Incorporated  
Address: 510 East Plumb Lane  
Reno, Nevada, 89502

The discovery monument is located approximately 624' N61°20'E from W/4 Corner Section 3 Township 25N Range 59E Mount Diablo Meridian, NV, and said claim lies within the S/4 Sec. 35 T26N, R54E and NE/4 Sec. 2 NW/4 Sec. 2 T25N, R59E, MDM. From this discovery monument the undersigned claims 20 feet in a/n North direction, and 1480 feet in a/n South direction. The claim is 600 feet wide and 1500 feet long.

The surface boundaries of the claim are described as beginning at the discovery monument and running thence 20 feet to the center of the North end line and the true point of beginning, thence (clockwise) East 300 ft. to corner no. 2 thence South 750 ft. to corner no. 3, thence South 750 ft. to corner no. 4 thence West 600 ft. to corner no. 5, thence North 750 ft. to corner no. 6 thence North 750 ft. to corner no. 1, thence East 300 ft. to the point of beginning.

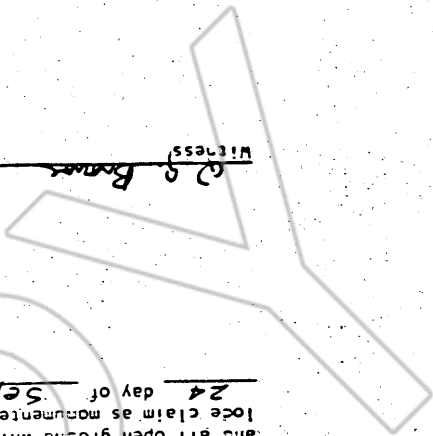
There are 7 posts of durable plastic pipe at least 3 inches in diameter by 4 feet long set 1 foot in the ground, one for the discovery monument, one for each of the four corners and one at the center of each side line as prescribed by N.R.S. Section 517.030.

Location work for this mining claim consisted of preparing and filling a map of said claim as provided in Section 517.040, Nevada Revised Statutes.

This Certificate of Location is hereby made, posted, and recorded to include any and all open ground which may exist as of this date within the boundaries of this lode claim as monumented. All location and discovery work was completed by the 24 day of September, 1987.

ASARCO Incorporated

By B J Mck Agent  
Witness G S Brown



RECORDED AT THE REQUEST OF

BOOK 170 PAGE 102

87 DEC 14 A9:26

OFFICIAL RECORDS  
SILVER STATE RECORDS  
FILE NO. 114993  
FILE # 114993

BOOK 170 PAGE 102

RECORDED AT THE REQUEST OF

807-170 PAGE 103

87 DEC 14 1926

OFFICIAL RECORDS  
SHERIFF'S OFFICE  
CLERK  
FILE NO. 114991  
FEE \$ 8.25

CERTIFICATE OF LOCATION  
(LODE CLAIM)  
114991

ASARCO Incorporated, whose mailing address of 510 East Plumb Lane, Reno, Nevada 89502 by its undersigned agent, hereby certifies that it has located a mining claim in the Unknown Mining District, County of Eureka, State of Nevada

located, dated, and posted on the ground this 25 day of September, 1987. The name of the claim is RP-50

The general course of said lode or vein as near as it may be described, is North and South

Name of the locator is: ASARCO, Incorporated  
Address: 510 East Plumb Lane  
Reno, Nevada, 89502

The discovery monument is located approximately 6233 N 61° 01' E

from W 1/4 Corner Section 3 Township 25N, Range 54E,  
Mount Diablo Meridian, NV, and said claim lies within the

5 1/2 Sec 35, T26N R35E, MDM.

From this discovery monument the undersigned claims 20 feet in slm South

direction, and 140 feet in slm North. The claim is 600 feet

wide and 1500 feet long.

The surface boundaries of the claim are described as beginning at the discovery

monument and running thence 20 feet to the center of the South end line

and the true point of beginning, thence (clockwise) West 300 ft. to corner no. 2,

thence North 750 ft. to corner no. 4,

thence East 600 ft. to corner no. 5,

thence South 750 ft. to corner no. 6,

thence South 750 ft. to corner no. 1,

beginning.

There are 7 posts of durable plastic pipe at least 3 inches in diameter by 4 1/2 feet

long set 1 foot in the ground, one for the discovery monument, one for each of the

section corners and one at the center of each side line as prescribed by N.R.S.

section 517.030.

Location work for this mining claim consisted of preparing and filling a map of

said claim as provided in section 517.040, Nevada Revised Statutes.

This Certificate of Location is hereby made, posted, and recorded to include any

lode claim as monumented. All location and discovery work was completed by the

25 day of September, 1987.

ASARCO Incorporated

By

BSM

Agent

Witness

RP

RECORDED AT THE REQUEST OF  
ASARCO  
BOOK 170 PAGE 104

87 DEC 14 9 26

OPTIONAL FORM NO. 10  
MAY 1962 EDITION  
FEE \$ 1.40  
6-75

By Agent

B. J. Mohr

Witness

G. A. Brown

ASARCO Incorporated

There are 7 posts of durable plastic pipe at least 3 inches in diameter by 1/2 foot long set 1 foot in the ground, one for the discovery monument, one for each of the four corners and one at the center of each side line as prescribed by N.R.S. Section 517.030. Location work for this mining claim consisted of preparing and filing a map of said claim as provided in Section 517.040, Nevada Revised Statutes. This certificate of location is hereby made, posted, and recorded to include any lode claim as monumented. All location and discovery work was completed by the 24 day of September, 1987.

The surface boundaries of the claim are described as beginning at the discovery monument and running thence 20 feet to the center of the North end line and the true point of beginning, thence (clockwise) East 300 ft. to corner no. 2, thence South 750 ft. to corner no. 3, thence South 750 ft. to corner no. 4, thence West 600 ft. to corner no. 5, thence North 750 ft. to corner no. 6, thence North 750 ft. to corner no. 1, thence East 300 ft. to the point of beginning.

wide and 1500 feet long. and 300 feet on each side of the middle of the vein. The claim is 500 feet

direction, and 480 feet in a South direction. From this discovery monument the undersigned claims 20 feet in a North

SR Sec 35 T26N, R54E and NW 1/4 Sec 2 T25N, R59E, NDM. from Via Garnet Section 3 Township 25N Range 59E.

The discovery monument is located approximately 6746 N63.47E Reno, Nevada, 89502

Name of the locator is: ASARCO Incorporated Address: 510 East Plumb Lane

North and South The general course of said lode or vein as near as it may be described, is

1987. The name of the claim is RP-51 Located, dated, and posted on the ground this 24 day of September,

State of Nevada Unknown Mining District, County of Eureka ASARCO Incorporated, whose mailing address of 510 East Plumb Lane, Reno, Nevada 89502 by its undersigned agent, hereby certifies that it has located a mining claim in the

114995

CERTIFICATE OF LOCATION (LODE CLAIM)

RECORDED AT THE REQUEST OF  
*Charles*  
BOOK 170 PAGE 105

87 DEC 14 A9 26

OFFICE OF THE CLERK  
BUREAU OF MINES  
HEAVENLY BODY  
FILE NO. 11996  
FEE \$

CERTIFICATE OF LOCATION  
(LODE CLAIM)  
11996

ASARCO Incorporated, whose mailing address of 510 East Plumb Lane, Reno, Nevada 89502 by its undersigned agent, hereby certifies that it has located a mining claim in the Unknown Mining District, County of Eureka, State of Nevada

located, dated, and posted on the ground this 25 day of September, 1987. The name of the claim is RP-52

The general course of said lode or vein as near as it may be described, is North and South

Name of the locator is: ASARCO, Incorporated  
Address: 510 East Plumb Lane  
Reno, Nevada, 89502

The discovery monument is located approximately 679 N63°29'E from W4 Corner Section 3 Township 25N Range 54E, Mount Diablo Meridian, NV, and said claim lies within the SE1/4 Sec. 35 T26N R54E, MDN.

From this discovery monument, the undersigned claims North 30 feet in a South direction, and 302 feet on each side of the middle of the vein. The claim is 600 feet wide and 500 feet long.

The surface boundaries of the claim are described as beginning at the discovery monument and running thence 20 feet to the center of the South end line and the true point of beginning, thence (clockwise) West 300 ft. to corner no. 2, thence North 750 ft. to corner no. 3, thence South 750 ft. to corner no. 4, thence East 600 ft. to corner no. 5, thence South 750 ft. to corner no. 6, thence South 750 ft. to corner no. 1, thence West 300 ft. to the point of beginning.

There are 7 posts of durable plastic pipe at least 3 inches in diameter by 4 feet long set 1 foot in the ground, one for the discovery monument, one for each of the four corners and one at the center of each side line as prescribed by N.R.5. Section 517.030.

Location work for this mining claim consisted of preparing and filing a map of said claim as provided in Section 517.040, Nevada Revised Statutes.

This Certificate of Location is hereby made, posted, and recorded to include any lode claim as monumented. All location and discovery work was completed by the 25 day of September, 1987.

ASARCO Incorporated

By BJM Agent  
Witness RP

RECORDED AT THE REQUEST OF  
Las Vegas  
BOOK 170 PAGE 106

87 DEC 14 A 9 26

Office of the Recorder  
SUSTAINABLE MINING  
FILE NO. 114997  
FEE \$

CERTIFICATE OF LOCATION  
(LODE CLAIM)

114997

ASARCO Incorporated, whose mailing address of 510 East Plumb Lane, Reno, Nevada 89502 by its undersigned agent, hereby certifies that it has located a mining claim in the Unknown Mining District, County of Eureka State of Nevada

located, dated, and posted on the ground this 29 day of September 1987. The name of the claim is RP-53

The general course of said lode or vein as near as it may be described, is North and South

Name of the locator is: ASARCO, Incorporated  
Address: 510 East Plumb Lane  
Reno, Nevada, 89502  
The discovery monument is located approximately 7289' N65°52E from W/4 Corner Section 3 Township 25N Range 59E, Mount Diablo Meridian, NV, and said claim lies within the SE 1/4 Sec. 35, T26N, R. 54E, and NW 1/4 Sec. 2, T25N, R. 53E, MDM. from this discovery monument the undersigned claims 20 feet in a/an North direction, and 1480 feet in a/an South direction. The claim is 600 feet wide and 1500 feet long.

The surface boundaries of the claim are described as beginning at the discovery monument and running thence 20 feet to the center of the North end line and the true point of beginning, thence (clockwise) East 300 ft. to corner no. 2 thence South 750 ft. to corner no. 4 thence West 600 ft. to corner no. 5 thence North 750 ft. to corner no. 6 thence North 150 ft. to corner no. 1, thence East 300 ft. to the point of beginning.

There are 7 posts of durable plastic pipe at least 3 inches in diameter by 4 feet long set 1 foot in the ground, one for the discovery monument, one for each of the four corners and one at the center of each side line as prescribed by M.R.S. Section 517.030. Location work for this mining claim consisted of preparing and filling a map of said claim as provided in Section 517.040, Nevada Revised Statutes.

This Certificate of Location is hereby made, posted, and recorded to include any lode claim as monumented. All location and discovery work was completed by the 24 day of September, 1987.

ASARCO Incorporated

By B. J. Madh Agent  
Witness P. J. Brown

RECORDED AT THE REQUEST OF  
*Walter*

BOOK 170 PAGE 107

87 DEC 14 A9:26

OFFICE OF THE CLERK  
SHERIFF'S OFFICE  
COUNTY OF NEVADA  
FILE NO. 114998  
FEE \$ 1.00

CERTIFICATE OF LOCATION  
(LODE CLAIM)  
114998

ASARCO Incorporated, whose mailing address of 510 East Plumb Lane, Reno, Nevada 89502 by its undersigned agent, hereby certifies that it has located a mining claim in the Unknown Mining District, County of Eureka, State of Nevada

located, dated, and posted on the ground this 25 day of September, 1987. The name of the claim is RP-54

The general course of said lode or vein as near as it may be described, is North and South

Name of the locator is: ASARCO Incorporated  
Address: 510 East Plumb Lane  
Reno, Nevada, 89502

The discovery monument is located approximately 7306 N 65.35'E from W4 Corner Section 3 Township 25N Range 54E Mount Diablo Meridian, NV, and said claim lies within the SE 1/4 Sec 35 T25N R54E MDM.

From this discovery monument the undersigned claims 20 feet in diagonal South direction, and 1480 feet in a North direction, and 300 feet on each side of the middle of the vein. The claim is 600 feet wide and 1500 feet long.

The surface boundaries of the claim are described as beginning at the discovery monument and running thence 20 feet to the center of the South and line monument and the true point of beginning, thence (clockwise) West 300 ft. to corner no. 2, thence North 750 ft. to corner no. 4, thence North 750 ft. to corner no. 3, thence North 750 ft. to corner no. 6, thence East 600 ft. to corner no. 5, thence South 750 ft. to corner no. 1, thence South 750 ft. to corner no. 1, thence West 300 ft. to the point of beginning.

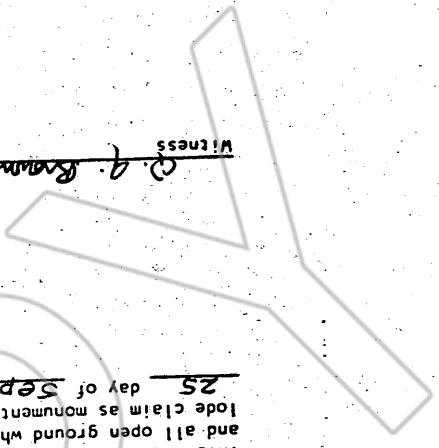
There are 7 posts of durable plastic pipe at least 3 inches in diameter by 4 1/2 feet long set 1 foot in the ground, one for the discovery monument, one for each of the four corners and one at the center of each side line as prescribed by N.R.S. Section 517.030.

Location work for this mining claim consisted of preparing and filling a map of said claim as provided in Section 517.040, Nevada Revised Statutes.

This Certificate of Location is hereby made, posted, and recorded to include any lode claim as monumented. All location and discovery work was completed by the 25 day of September, 1987.

ASARCO Incorporated

By B.S. Mad Agent  
Witness C. G. Brown



RECORDED AT THE REQUEST OF

BOOK 170 PAGE 108

87 DEC 14 A9:26

RECEIVED  
FURNISHED TO THE  
COUNTY CLERK  
FILE NO. 114999  
FILE \$ 275

CERTIFICATE OF LOCATION  
(LODE CLAIM)

114999

ASARCO Incorporated, whose mailing address of 510 East Plumb Lane, Reno, Nevada 89502 by its undersigned agent, hereby certifies that it has located a mining claim in the Unknown Mining District, County of Eureka State of Nevada

located, dated, and posted on the ground this 24 day of September 1987. The name of the claim is RP-55

The general course of said lode or vein as near as it may be described, is North and South

Name of the Locator is: ASARCO, Incorporated  
Address: 510 East Plumb Lane  
Reno, Nevada, 89502

The discovery monument is located approximately 7841 N67°39'E from W/4 Corner Section 3 Township 25N Range 54E, Mount Diablo Meridian, NV, and said claim lies within the SE 1/4 Sec 35 T26N R54E and NW 1/4 Sec 2 T25N R53E, MDM. from this discovery monument the undersigned claims 20 feet in a North direction, and 1980 feet in a South direction, and 300 feet on each side of the middle of the vein. The claim is 600 feet wide and 1500 feet long.

The surface boundaries of the claim are described as beginning at the discovery monument and running thence 20 feet to the center of the North end line and the true point of beginning, thence (clockwise) East 300 ft. to corner no. 2, thence South 750 ft. to corner no. 3, thence South 750 ft. to corner no. 4, thence West 600 ft. to corner no. 5, thence North 750 ft. to corner no. 6, thence North 750 ft. to corner no. 1, thence East 300 ft. to the point of beginning.

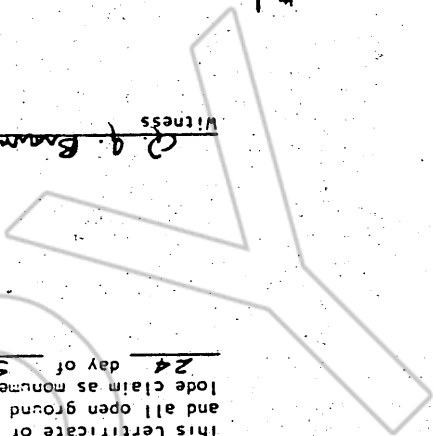
There are 7 posts of durable plastic pipe at least 3 inches in diameter by 4 1/2 long set 1 foot in the ground, one for the discovery monument, one for each of the four corners and one at the center of each side line as prescribed by N.R.S. Section 517.030.

Location work for this mining claim consisted of preparing and filling a map of said claim as provided in Section 517.040, Nevada Revised Statutes.

This Certificate of Location is hereby made, posted, and recorded to include any lode claim as monumented. All location and discovery work was completed by the 24 day of September, 1987.

ASARCO Incorporated

By BSM Agent  
Witness C. G. Baum



RECORDED AT THE REQUEST OF

BOOK 170 PAGE 109

87 DEC 14 A9 26

MINING CLAIM  
FILE NO. 115100  
675

CERTIFICATE OF LOCATION  
(LODE CLAIM)  
115100

ASARCO Incorporated, whose mailing address of 510 East Plumb Lane, Reno, Nevada 89502 by its undersigned agent, hereby certifies that it has located a mining claim in the Unknown Mining District, County of Eureka, State of Nevada

located, dated, and posted on the ground this 25 day of September, 1987. The name of the claim is RP-56

The general course of said lode or vein as near as it may be described, is North and South

Name of the locator is: ASARCO Incorporated  
Address: 510 East Plumb Lane  
Reno, Nevada, 89502

The discovery monument is located approximately 7856 Township 25N, Range 54E, from W1/4 Corner Section 3 SE1/4 Sec. 35, T26N R54E, MDM.

from this discovery monument the undersigned claims 20 feet in di/m South direction, and 1480 feet in a/m North direction, The claim is 600 feet wide and 1500 feet long.

The surface boundaries of the claim are described as beginning at the discovery monument and running thence 20 feet to the center of the South end line and the true point of beginning, thence (clockwise) West 300 ft. to corner no. 2, thence North 750 ft. to corner no. 4, thence North 750 ft. to corner no. 3, thence South 750 ft. to corner no. 5, thence East 600 ft. to corner no. 1, thence South 750 ft. to the point of beginning.

There are 7 posts of durable plastic pipe at least 3 inches in diameter by 1/2 feet long set 1 foot in the ground, one for the discovery monument, one for each of the four corners and one at the center of each side line as prescribed by N.R.S.

Section 517.030. Location work for this mining claim consisted of preparing and filing a map of said claim as provided in Section 517.040, Nevada Revised Statutes.

This Certificate of Location is hereby made, posted, and recorded to include any lode claim as monumented. All location and discovery work was completed by the 25 day of September, 1987.

ASARCO Incorporated

By BJM Agent  
Witness Q J Brown



RECORDS SECTION  
FILE NO. 115001  
6-22

87 DEC 14 1926

BOOK 170 PAGE 110

RECORDED AT THE REQUEST OF  
Laslett

Agent

Witness

B.S. Mull

C. A. Brown

ASARCO Incorporated

There are 7 posts of durable plastic pipe at least 3 inches in diameter by 4 feet long set 1 foot in the ground, one for the discovery monument, one for each of the four corners and one at the center of each side line as prescribed by N.R.S. Section 517.030. Location work for this mining claim consisted of preparing and filing a map of said claim as provided in Section 517.040, Nevada Revised Statutes. This certificate of location is hereby made, posted, and recorded to include any and all open ground which may exist as of this date within the boundaries of this location claim as monumented. All location and discovery work was completed by the 24 day of September, 1987.

The surface boundaries of the claim are described as beginning at the discovery monument and running thence 20 feet to the center of the North end line and the true point of beginning, thence (clockwise) East 300 ft. to corner no. 2, thence South 750 ft. to corner no. 3, thence South 750 ft. to corner no. 4, thence West 600 ft. to corner no. 5, thence North 750 ft. to corner no. 6, thence North 750 ft. to corner no. 1, thence East 300 ft. to the point of beginning.

The discovery monument is located approximately R399, N69.7'E from W14 Corner Section 3 Township 25N Range 59E, Mount Diablo Meridian, NV, and said claim lies within the SE1/4 Sec. 35, T26N, R54E and NW1/4 Sec. 2, T25N, R59E, MDN. from this discovery monument the undersigned claims 20 feet in a/an North direction, and 1480 feet in a/an South direction, the claim is 600 feet wide and 1500 feet long.

Name of the locator is: ASARCO, Incorporated  
Address: 510 East Plumb Lane  
Reno, Nevada, 89502

The general course of said lode or vein as near as it may be described, is North and South

located, dated, and posted on the ground this 24 day of September, 1987. The name of the claim is RP-57

ASARCO Incorporated, whose mailing address of 510 East Plumb Lane, Reno, Nevada 89502 by its undersigned agent, hereby certifies that it has located a mining claim in the Unknown Mining District, County of Eureka State of Nevada

CERTIFICATE OF LOCATION  
(LODE CLAIM)  
115001

RECORDED AT THE REQUEST OF

BOOK 170 PAGE 111

87 DEC 14 A9 26

OFFICIAL RECORDS  
NEVADA COUNTY CLERK  
FILE NO. 115002  
FEE \$ 6.75

CERTIFICATE OF LOCATION  
(LODE CLAIM)

115002

ASARCO Incorporated, whose mailing address of 510 East Plumb Lane, Reno, Nevada 89502 by its undersigned agent, hereby certifies that it has located a mining claim in the Unknown Mining District, County of Eureka, State of Nevada

located, dated, and posted on the ground this 25 day of September, 1987. The name of the claim is RP-58

The general course of said lode or vein as near as it may be described, is North and South

Name of the locator is: ASARCO Incorporated

Address: 510 East Plumb Lane  
Reno, Nevada, 89502

The discovery monument is located approximately 8413' N&E 51E from W4 Corner Section 3 Township 25N Range 54E Mount Diablo Meridian, NV, and said claim lies within the SE 1/4 Sec 35 T26N R57E MDM.

From this discovery monument the undersigned claims 20 feet in South direction, and 1480 feet in North direction. The claim is 600 feet wide and 1500 feet long.

The surface boundaries of the claim are described as beginning at the discovery monument and running thence 20 feet to the center of the South end line and the true point of beginning, thence (clockwise) West 300 ft. to corner no. 2, thence North 750 ft. to corner no. 3, thence North 750 ft. to corner no. 4, thence South 600 ft. to corner no. 5, thence South 750 ft. to corner no. 6, thence South 750 ft. to corner no. 1, thence West 300 ft. to the point of beginning.

There are 7 posts of durable plastic pipe at least 3 inches in diameter by 4 feet long set 1 foot in the ground, one for the discovery monument, one for each of the four corners and one at the center of each side line as prescribed by N.R.5. Section 517.030.

Location work for this mining claim consisted of preparing and filing a map of said claim as provided in Section 517.040, Nevada Revised Statutes.

This Certificate of Location is hereby made, posted, and recorded to include any and all open ground which may exist as of this date within the boundaries of this lode claim as monumented. All location and discovery work was completed by the 25 day of September, 1987.

ASARCO Incorporated

By

B.S. Madh

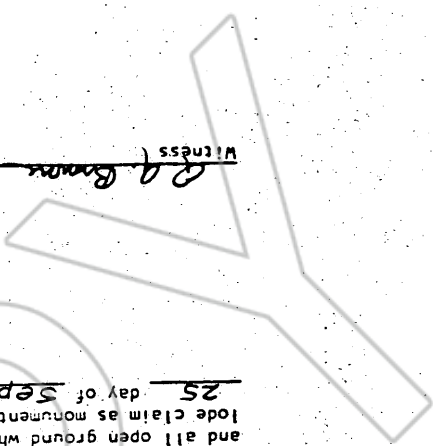
Witness

O. G. Brown

OFFICIAL RECORDS  
CLERK  
MINING  
FILE NO. 115003  
FEE \$ 1.00

87 DEC 14 A9:26

RECORDED AT THE REQUEST OF  
5220  
BOOK 170 PAGE 112



Witness R. A. Brown

By B. J. Mohn Agent

ASARCO Incorporated

This Certificate of Location is hereby made, posted, and recorded to include any and all open ground which may exist as of this date within the boundaries of this lode claim as monumented. All location and discovery work was completed by the 25 day of September, 1987.

Location work for this mining claim consisted of preparing and filling a map of said claim as provided in Section 517.040, Nevada Revised Statutes.

Section 517.030.

There are 7 posts of durable plastic pipe at least 3 inches in diameter by 4 feet long set 1 foot in the ground, one for the discovery monument, one for each of the four corners and one at the center of each side line as prescribed by N.R.S.

Location work for this mining claim consisted of preparing and filling a map of said claim as provided in Section 517.040, Nevada Revised Statutes.

The surface boundaries of the claim are described as beginning at the discovery monument and running thence 20 feet to the center of the South end line and the true point of beginning, thence (clockwise) West 300 ft. to corner no. 2, thence North 750 ft. to corner no. 3, thence South 750 ft. to corner no. 4, thence East 600 ft. to corner no. 5, thence South 750 ft. to corner no. 6, thence South 750 ft. to corner no. 1, thence West 300 ft. to the point of beginning.

The discovery monument is located approximately 4885' N22°17'E from W/4 Corner Section 3 Township 25N, Range 54E, Mount Diablo Meridian, NV, and said claim lies within the E/4 Sec. 34, T26N R54E, MDN. From this discovery monument the undersigned claims 20 feet in South direction, and 300 feet on each side of the middle of the vein. The claim is 600 feet wide and 1500 feet long.

Name of the locator is: ASARCO, Incorporated  
Address: 510 East Plumb Lane  
Reno, Nevada, 89502

The general course of said lode or vein as near as it may be described, is North and South

1987. The name of the claim is RP-59  
located, dated, and posted on the ground this 25 day of September, 1987.

State of Nevada  
Mining District, County of Eureka,  
Claim in the Unknown

ASARCO Incorporated, whose mailing address of 510 East Plumb Lane, Reno, Nevada 89502 by its undersigned agent, hereby certifies that it has located a mining

CERTIFICATE OF LOCATION  
(LODE CLAIM)  
115003

CERTIFICATE OF LOCATION  
(LODE CLAIM)  
115004

ASARCO Incorporated, whose mailing address of 510 East Plumb Lane, Reno, Nevada 89502 by its undersigned agent, hereby certifies that it has located a mining claim in the Unknown Mining District, County of Eureka, State of Nevada

located, dated, and posted on the ground this 25 day of September, 1987. The name of the claim is RP-60

The general course of said lode or vein as near as it may be described, is North and South

Name of the locator is: ASARCO, Incorporated  
Address: 510 East Plumb Lane  
Reno, Nevada, 89502

The discovery monument is located approximately 5142' N28°29'E from W/4 corner Section 3 Township 25N Range 54E Mount Diablo Meridian, NV, and said claim lies within the 1/4 Sec. 34, T26N, R54E, MDN.

From this discovery monument the undersigned claims 20 feet in a/an South direction, and 1480 feet in a/an North direction, and 300 feet on each side of the middle of the vein. The claim is 600 feet wide and 1500 feet long.

The surface boundaries of the claim are described as beginning at the discovery monument and running thence 20 feet to the center of the South end line and the true point of beginning, thence (clockwise) West 300 ft. to corner no. 2, thence North 750 ft. to corner no. 3, thence North 750 ft. to corner no. 4, thence East 600 ft. to corner no. 5, thence South 750 ft. to corner no. 6, thence South 750 ft. to corner no. 1, thence West 300 ft. to the point of beginning.

There are 7 posts of durable plastic pipe at least 3 inches in diameter by 4 feet long set 1 foot in the ground, one for the discovery monument, one for each of the four corners and one at the center of each side line as prescribed by N.R.S. Section 517.030.

Location work for this mining claim consisted of preparing and filling a map of said claim as provided in Section 517.040, Nevada Revised Statutes.

This Certificate of Location is hereby made, posted, and recorded to include any lode claim as monumented. All location and discovery work was completed by the 25 day of September, 1987.

ASARCO Incorporated

By B.S. Mann Agent  
Witness D. G. Brown

OFFICE OF THE CLERK  
EUREKA COUNTY, NEVADA  
FILE NO. 115004  
FEE \$ 6.00

07 DEC 14 A9:26

RECORDED AT THE REQUEST OF  
ASARCO  
BOOK 170 PAGE 113

RECORDED AT THE REQUEST OF

BOOK 170 PAGE 114

87 DEC 14 A 9:26

OFFICIAL PUBLIC CLERK  
CLERK OF DISTRICT COURT  
CLERK OF COUNTY COURT  
FILE NO. 115005  
FEE \$ 6.25

CERTIFICATE OF LOCATION  
(LODE CLAIM)  
115005

ASARCO Incorporated, whose mailing address of 510 East Plumb Lane, Reno, Nevada 89502 by its undersigned agent, hereby certifies that it has located a mining claim in the Unknown Mining District, County of Eureka, State of Nevada

located, dated, and posted on the ground this 25 day of September, 1987. The name of the claim is RP-61

The general course of said lode or vein as near as it may be described, is North and South

Name of the locator is: ASARCO Incorporated  
Address: 510 East Plumb Lane  
Reno, Nevada, 89502

The discovery monument is located approximately N34°02'E 545' from W1/4 Corner Section 3 Township 25N, Range 54E, EN, Sec. 34 and W1/4 Sec. 35 T25N R54E, 40M. direction, and 480 feet in a North direction.

From this discovery monument the undersigned claims 20 feet in a South and 300 feet on each side of the middle of the vein. The claim is 600 feet wide and 1500 feet long.

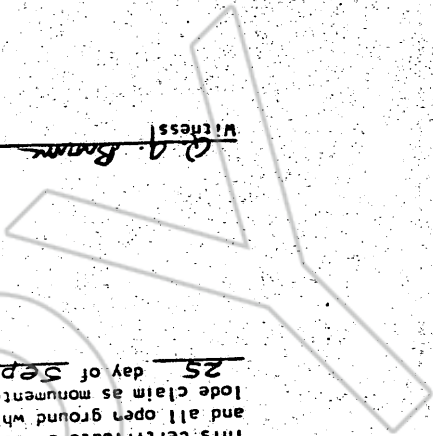
The surface boundaries of the claim are described as beginning at the discovery monument and running thence 20 feet to the center of the South end line and the true point of beginning, thence (clockwise) West 300 ft. to corner no. 2, thence North 750 ft. to corner no. 3, thence South 750 ft. to corner no. 4, thence East 600 ft. to corner no. 5, thence West 300 ft. to the point of beginning.

There are 7 posts of durable plastic pipe at least 3 inches in diameter by 4 feet long set 1 foot in the ground, one for the discovery monument, one for each of the four corners and one at the center of each side line as prescribed by N.R.5. Location work for this mining claim consisted of preparing and filling a map of Section 517.030.

This Certificate of Location is hereby made, posted, and recorded to include any and all open ground which may exist as of this date within the boundaries of this lode claim as monumented. All location and discovery work was completed by the 25 day of September, 1987.

ASARCO Incorporated

By B.J. Mohr Agent  
Witness G.A. Bowers



RECORDED AT THE REQUEST OF

BOOK 170 PAGE 115

87 DEC 14 A9 26

ORIGINAL DEPOSITED  
FOR RECORDED IN THE PUBLIC  
LAND RECORDS  
FILE NO. 170-115  
PAGE 115

CERTIFICATE OF LOCATION  
(LODE CLAIM)

115005

ASARCO Incorporated, whose mailing address of 510 East Plumb Lane, Reno, Nevada 89502 by its undersigned agent, hereby certifies that it has located a mining claim in the Unknown Mining District, County of Eureka, State of Nevada

located, dated, and posted on the ground this 25 day of September, 1987. The name of the claim is RP-62

The general course of said lode or vein as near as it may be described, is North and South

Name of the locator is: ASARCO, Incorporated  
Address: 510 East Plumb Lane  
Reno, Nevada, 89502

The discovery monument is located approximately N 38° 56' E  
5811' Township 25N Range 54E,  
from W/4 Corner Section 3 Mount Diablo Meridian, NV, and said claim lies within the

W/4 Sec 35, T25N, R54E, MDM.  
from this discovery monument the undersigned claims 20 feet in a South  
direction, and 1480 feet in a North direction, and 300 feet on each side of the middle of the vein. The claim is 600 feet

wide and 1500 feet long.  
The surface boundaries of the claim are described as beginning at the discovery monument and running thence 20 feet to the center of the South end line

and the true point of beginning, thence (clockwise) West 300 ft. to corner no. 2,  
thence North 750 ft. to corner no. 4,  
thence North 750 ft. to corner no. 3,  
thence South 750 ft. to corner no. 6,  
thence East 600 ft. to corner no. 5,  
thence South 750 ft. to corner no. 1,  
thence West 300 ft. to the point of beginning.

There are 7 posts of durable plastic pipe at least 3 inches in diameter by 4 1/2 feet long set 1 foot in the ground, one for the discovery monument, one for each of the four corners and one at the center of each side line as prescribed by M.R.S. Section 517.030.

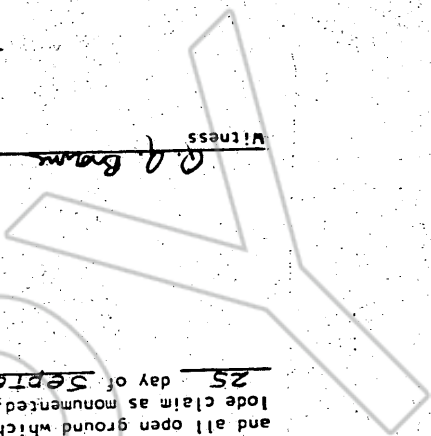
Location work for this mining claim consisted of preparing and filing a map of said claim as provided in Section 517.040, Nevada Revised Statutes.

This Certificate of Location is hereby made, posted, and recorded to include any and all open ground which may exist as of this date within the boundaries of this lode claim as monumented. All location and discovery work was completed by the

25 day of September, 1987.

ASARCO Incorporated

By B J Mah Agent  
Witness R J Brown



BOOK 170 PAGE 116

OFFICE OF RECORDS  
COUNTY CLERK  
FILE NO. 115007  
225

87 DEC 14 A9:26

BOOK 170 PAGE 116

RECORDED AT THE REQUEST OF

By B J Mall Agent

Witness D J Brown

ASARCO Incorporated

This Certificate of Location is hereby made, posted, and recorded to include any and all open ground which may exist as of this date within the boundaries of this lode claim as monumented. All location and discovery work was completed by the day of September, 1987.

Location work for this mining claim consisted of preparing and filing a map of said claim as provided in Section 517.040, Nevada Revised Statutes.

There are 7 posts of durable plastic pipe at least 3 inches in diameter by 4 feet long set 1 foot in the ground, one for the discovery monument, one for each of the four corners and one at the center of each side line as prescribed by N.R.S. Section 517.030.

Location work for this mining claim consisted of preparing and filing a map of said claim as provided in Section 517.040, Nevada Revised Statutes.

The surface boundaries of the claim are described as beginning at the discovery monument and running thence 20 feet to the center of the South end line and the true point of beginning, thence (clockwise) West 300 ft. to corner no. 2, thence North 750 ft. to corner no. 3, thence East 600 ft. to corner no. 5, thence South 750 ft. to corner no. 6, thence South 750 ft. to corner no. 1, thence West 300 ft. to the point of beginning.

The discovery monument is located approximately 6206 N 43° 15' E from W/4 Corner Section 3 Township 25N Range 54E Mount Diablo Meridian, NV, and said claim lies within the W/4 Sec. 35 T26N R53E MDM. From this discovery monument the undersigned claims 20 feet in South direction, and 300 feet in North direction, and 1480 feet in North direction. The claim is 600 feet wide and 1500 feet long.

CERTIFICATE OF LOCATION  
(LODE CLAIM)  
115007

ASARCO Incorporated, whose mailing address of 510 East Plumb Lane, Reno, Nevada 89502 by its undersigned agent, hereby certifies that it has located a mining claim in the Unknown Mining District, County of Eureka, State of Nevada located, dated, and posted on the ground this 25 day of September, 1987. The name of the claim is RP-63 and South and North.

Name of the Locator is: ASARCO Incorporated  
Address: 510 East Plumb Lane  
Reno, Nevada, 89502

The discovery monument is located approximately 6206 N 43° 15' E from W/4 Corner Section 3 Township 25N Range 54E Mount Diablo Meridian, NV, and said claim lies within the W/4 Sec. 35 T26N R53E MDM. From this discovery monument the undersigned claims 20 feet in South direction, and 300 feet in North direction. The claim is 600 feet wide and 1500 feet long.

RECORDED AT THE REQUEST OF  
ASARCO

BOOK 170 PAGE 117

87 DEC 14 A9 26

OFFICIAL RECORDS  
SHERIFF'S OFFICE  
CLERK  
FILE NO. 115008  
REV. 11/2/77

CERTIFICATE OF LOCATION  
(LODE CLAIM)  
115008

ASARCO Incorporated, whose mailing address of 510 East Plumb Lane, Reno, Nevada 89502 by its undersigned agent, hereby certifies that it has located a mining claim in the Unknown Mining District, County of Eureka, State of Nevada.

located, dated, and posted on the ground this 25 day of September, 1987. The name of the claim is RP-64

The general course of said lode or vein as near as it may be described, is North and South

Name of the locator is: ASARCO, Incorporated  
Address: 510 East Plumb Lane  
Reno, Nevada, 89502

The discovery monument is located approximately 6631 N 47.02 E from W 1/4 Corner Section 3 Township 25N, Range 54E, Mount Diablo Meridian, NV, and said claim lies within the W 1/4 Sec. 35, T26N R54E, MDM.

From this discovery monument the undersigned claims 20 feet in diam South direction, and 1480 feet in diam North direction, and 300 feet on each side of the middle of the vein. The claim is 600 feet wide and 1500 feet long.

The surface boundaries of the claim are described as beginning at the discovery monument and running thence 20 feet to the center of the South end line and the true point of beginning, thence (clockwise) West 300 ft. to corner no. 2, thence North 750 ft. to corner no. 3, thence South 150 ft. to corner no. 4, thence East 600 ft. to corner no. 5, thence South 150 ft. to corner no. 6, thence South 750 ft. to corner no. 1, thence West 300 ft. to the point of beginning.

There are 7 posts of durable plastic pipe at least 3 inches in diameter by 4 1/2 feet long set 1 foot in the ground, one for the discovery monument, one for each of the four corners and one at the center of each side line as prescribed by N.R.S. Section 517.030.

Location work for this mining claim consisted of preparing and filing a map of said claim as provided in Section 517.040, Nevada Revised Statutes.

This Certificate of Location is hereby made, posted, and recorded to include any lode claim as of this date within the boundaries of this 25 day of September, 1987.

ASARCO Incorporated

By \_\_\_\_\_  
Agent

Witness \_\_\_\_\_  
R. G. Brown

B. S. Madh



OFFICIAL RECORDS SECTION  
CLERK  
RECEIVED  
DEC 14 1987  
FILE NO. 115009

87 DEC 14 A9 26

RECORDED AT THE REQUEST OF  
ASARCO  
BOOK 170 PAGE 118

By Agent

*BS ml*

Witness

*aq Brown*

ASARCO Incorporated

This Certificate of Location is hereby made, posted, and recorded to include any and all open ground which may exist as of this date within the boundaries of this Lode claim as monumented. All location and discovery work was completed by the 25 day of September, 1987.

Location work for this mining claim consisted of preparing and filling a map of said claim as provided in Section 517.040, Nevada Revised Statutes.

There are 7 posts of durable plastic pipe at least 3 inches in diameter by 4 feet long set 1 foot in the ground, one for the discovery monument, one for each of the four corners and one at the center of each side line as prescribed by N.R.S. Section 517.030.

Location work for this mining claim consisted of preparing and filling a map of said claim as provided in Section 517.040, Nevada Revised Statutes.

The surface boundaries of the claim are described as beginning at the discovery monument and running thence 20 feet to the center of the South end line and the true point of beginning, thence (clockwise) West 300 ft. to corner no. 2, thence North 750 ft. to corner no. 3, thence South 750 ft. to corner no. 4, thence East 600 ft. to corner no. 5, thence South 750 ft. to corner no. 6, thence South 750 ft. to corner no. 1, thence West 300 ft. to the point of beginning.

The discovery monument is located approximately 7082' N 50° 20' E from W/4 Corner Section 3 Township 25N Range 54E Mount Diablo Meridian, NV, and said claim lies within the All Sec 35, T26N, R54E, MDN.

From this discovery monument the undersigned claims 20 feet in South direction, and 1480 feet in North direction, and 1480 feet in South direction, and 300 feet on each side of the middle of the vein. The claim is 600 feet wide and 1500 feet long.

The general course of said lode or vein as near as it may be described, is North and South.

Located, dated, and posted on the ground this 25 day of September, 1987. The name of the claim is RP-65.

ASARCO Incorporated, whose mailing address of 510 East Plumb Lane, Reno, Nevada 89502 by its undersigned agent, hereby certifies that it has located a mining claim in the Unknown Mining District, County of Eureka, State of Nevada.

CERTIFICATE OF LOCATION  
(LODE CLAIM)  
115009

CERTIFICATE OF LOCATION  
(LODE CLAIM)

113110

ASARCO Incorporated, whose mailing address of 510 East Plumb Lane, Reno, Nevada 89502 by its undersigned agent, hereby certifies that it has located a mining claim in the Unknown Mining District, County of Eureka, State of Nevada

Recorded, dated, and posted on the ground this 25 day of September, 1987. The name of the claim is R.P. 66

The general course of said lode or vein as near as it may be described, is South and North

Name of the locator is: ASARCO Incorporated  
Address: 510 East Plumb Lane  
Reno, Nevada, 89502

The discovery monument is located approximately 7554 Township NS301E, EA Sec 35, T26N, R54E, MDM. Range 54E, W1/4 Corner Section 3 lies within the 20 feet in a/direction South from W1/4 Corner Section 3 and said claim lies within the 20 feet in a/direction North from this discovery monument the undersigned claims 300 feet in a/direction South and 300 feet on each side of the middle of the vein. The claim is 600 feet wide and 1500 feet long.

The surface boundaries of the claim are described as beginning at the discovery monument and running thence 20 feet to the center of the South end line and the true point of beginning, thence (clockwise) West 300 ft. to corner no. 2, thence North 750 ft. to corner no. 4, thence West 750 ft. to corner no. 6, thence South 750 ft. to corner no. 1, thence East 600 ft. to corner no. 5, thence West 750 ft. to corner no. 3, thence South 300 ft. to the point of beginning.

There are 7 posts of durable plastic pipe at least 3 inches in diameter, by 4 1/2 feet long set 1 foot in the ground, one for the discovery monument, one for each of the four corners and one at the center of each side line as prescribed by N.R.S. Section 517.030. Location work for this mining claim consisted of preparing and filling a map of said claim as provided in Section 517.040, Nevada Revised Statutes.

This Certificate of Location is hereby made, posted, and recorded to include any and all open ground which may exist as of this date within the boundaries of this lode claim as monumented. All location and discovery work was completed by the day of September, 1987.

ASARCO Incorporated

By B J M d Agent

Witness R P Brown

RECORDED AT THE REQUEST OF ASARCO  
BOOK 170 PAGE 119

87 DEC 14 A9 26

OFFICE OF THE CLERK  
EUREKA COUNTY, NEVADA  
FILE NO. 113110  
PAGE 2

BOOK 170 PAGE 119

BOOK 170 PAGE 120

RECORD AT THE REQUEST OF  
BOOK 170 PAGE 120

87 DEC 14 A9 26

RECORD AT THE REQUEST OF  
BOOK 170 PAGE 120

CERTIFICATE OF LOCATION  
(LODE CLAIM)

ASARCO Incorporated, whose mailing address of 510 East Plumb Lane, Reno, Nevada 89502 by its undersigned agent, hereby certifies that it has located a mining claim in the Unknown Mining District, County of Fureka, State of Nevada

located, dated, and posted on the ground this 25 day of September, 1987. The name of the claim is R.P. 67

The general course of said lode or vein as near as it may be described, is North and South

Name of the locator is: ASARCO Incorporated  
Address: 510 East Plumb Lane  
Reno, Nevada, 89502

The discovery monument is located approximately 8093' N 55° 48'E from W 1/4 Corner Section 3 Township 25N Range 54E Mount Diablo Meridian, NV, and said claim lies within the E 1/4 Sec 35 T26N R54E MDM from this discovery monument the undersigned claims 20 feet in South direction, and 1480 feet in a/m North direction. The claim is 600 feet wide and 1500 feet long.

The surface boundaries of the claim are described as beginning at the discovery monument and running thence 20 feet to the center of the South end line and the true point of beginning, thence (clockwise) West 300 ft. to corner no. 2 thence North 750 ft. to corner no. 4 thence West 150 ft. to corner no. 6 thence East 600 ft. to corner no. 5 thence South 150 ft. to corner no. 1 thence South 150 ft. to corner no. 1 thence West 300 ft. to the point of beginning.

There are 7 posts of durable plastic pipe at least 3 inches in diameter by 4 1/2 feet long set 1 foot in the ground, one for the discovery monument, one for each of the four corners and one at the center of each side line as prescribed by N.R.S. Section 517.030. Location work for this mining claim consisted of preparing and filling a map of said claim as provided in Section 517.040, Nevada Revised Statutes.

This Certificate of Location is hereby made, posted, and recorded to include any lode claim as monumented. All location and discovery work was completed by the 25 day of September, 1987.

ASARCO Incorporated

Witness C. J. Brown  
By B. J. M. L. Agent

CERTIFICATE OF LOCATION

(LCOE CLAIM)

115012

ASARCO Incorporated, whose mailing address of 510 East Plumb Lane, Reno, Nevada 89502 by its undersigned agent, hereby certifies that it has located a mining claim in the Unknown Mining District, County of Eureka, State of Nevada

located, dated, and posted on the ground this 25 day of September, 1982. The name of the claim is RP-68

The general course of said lode or vein as near as it may be described, is North and South

Name of the locator is: ASARCO, Incorporated  
Address: 510 East Plumb Lane  
Reno, Nevada, 89502

The discovery monument is located approximately 8546 N 58° 04'E from W4 Corner Section 3 Township 25N Range 54E Mount Diablo Meridian, NV, and said claim lies within the EN Sec 35 T26N R54E MDM.

From this discovery monument the undersigned claims 20 feet in diam South direction, and 1480 feet in diam North direction, the claim is 600 feet wide and 1500 feet long.

The surface boundaries of the claim are described as beginning at the discovery monument and running thence 20 feet to the center of the South end line and the true point of beginning, thence (clockwise) West 300 ft. to corner no. 2 thence East 600 ft. to corner no. 3, thence North 750 ft. to corner no. 4 thence East 600 ft. to corner no. 5, thence South 750 ft. to corner no. 6 thence South 750 ft. to corner no. 1, thence West 300 ft. to the point of beginning.

There are 7 posts of durable plastic pipe at least 3 inches in diameter by 4 1/2 feet long set 1 foot in the ground, one for the discovery monument, one for each of the four corners and one at the center of each side line as prescribed by N.R. 5. Section 517.030.

Location work for this mining claim consisted of preparing and fitting a map of said claim as provided in Section 517.040, Nevada Revised Statutes.

This Certificate of Location is hereby made, posted, and recorded to include any lode claim as monumented. All location and discovery work was completed by the 25 day of September, 1982.

ASARCO Incorporated

By BTM Agent

Witness RP

RECORDED AT THE REQUEST OF  
Asarco  
BOOK 172 PAGE 121

87 DEC 14 A9 26

OFFICE OF THE COUNTY CLERK  
COUNTY OF EUREKA, CALIFORNIA  
FILE NO. 115012  
FILED 11/25/82

BOOK 170 PAGE 121

CLERK OF DISTRICT COURT  
H.M. REYNOLDS, JR., CLERK  
FILE # 115013  
FEE \$ 6.75

87 DEC 14 A9:26

RECORDED AT THE REQUEST OF  
Dated 12/17/87  
BOOK 170 PAGE 122

By B J Mch  
Agent

Witness D G Bann

ASARCO Incorporated

There are 7 posts of durable plastic pipe at least 3 inches in diameter by 4 feet long set 1 foot in the ground, one for the discovery monument, one for each of the four corners and one at the center of each side line as prescribed by N.R.S. Section 517.030. Location work for this mining claim consisted of preparing and filling a map of said claim as provided in Section 517.040, Nevada Revised Statutes. This Certificate of Location is hereby made, posted, and recorded to include any and all open ground which may exist as of this date within the boundaries of this lode claim as monumented. All location and discovery work was completed by the 25 day of September, 1987.

The surface boundaries of the claim are described as beginning at the discovery monument and running thence 20 feet to the center of the South end line and the true point of beginning, thence (clockwise) West 300 ft. to corner no. 2, thence North 750 ft. to corner no. 3, thence North 750 ft. to corner no. 4, thence East 600 ft. to corner no. 5, thence South 750 ft. to corner no. 6, thence South 750 ft. to corner no. 1, thence East 300 ft. to the point of beginning. wide and 1500 feet long. and 300 feet on each side of the middle of the vein. The claim is 500 feet in North direction, and 1480 feet in East direction. From this discovery monument the undersigned claims 20 feet in East direction. W/A CORNER SECTION 3 Township 25N Range 54E. The discovery monument is located approximately 9060' N 60° 04'E Mount Diablo Meridian, NV, and said claim lies within the EA Sec 20 T26N R54E MDN.

Name of the Locator is: ASARCO, Incorporated  
Address: 510 East Plumb Lane  
Reno, Nevada, 89502  
The general course of said lode or vein as near as it may be described, is North and South.  
Located, dated, and posted on the ground this 25 day of September, 1987. The name of the claim is RP-69.  
State of Nevada Unknown Mining District, County of Eureka.  
ASARCO Incorporated, whose mailing address of 510 East Plumb Lane, Reno, Nevada 89502 by its undersigned agent, hereby certifies that it has located a mining claim in the

CERTIFICATE OF LOCATION  
(LODE CLAIM)  
115013