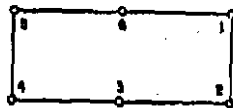


112430 A

RECORDED AT THE REQUEST OF
ATLAS PRECIOUS METALS INC
BOOK 165 PAGE 098

'87 OCT 13 P12:09

OFFICIAL RECORDS
EUREKA COUNTY, NEVADA
H.M. REBELETT, RECORDER
FILE NO. 112430
FEE \$ 6.25

CERTIFICATE OF LOCATION - NEVADA

THE UNDERSIGNED, hereby certifies that ATLAS PRECIOUS METALS INC., by its Agent, the undersigned, does hereby locate the NORTH 65 Lode Mining Claim on this 8th day of August, 1987, situated in the Unknown Mining District, Eureka County, Nevada.

Said Claim is located in the NW(NE) (Quarter) Section(s) 28(28), Township 25 North, Range 50 East, Mt. Diablo P.M., and is more particularly described as follows, to wit:

Beginning at the northeast corner post No. 1,

Thence,	600	feet in a	S25°W	direction to Post No. 2, marked -	NORTH 65 - 2
Thence,	750	feet in a	N65°W	direction to Post No. 3, marked -	NORTH 65 - 3
Thence,	750	feet in a	N65°W	direction to Post No. 4, marked -	NORTH 65 - 4
Thence,	600	feet in a	N25°E	direction to Post No. 5, marked -	NORTH 65 - 5
Thence,	750	feet in a	S65°E	direction to Post No. 6, marked -	NORTH 65 - 6
Thence,	750	feet in a	S65°E	direction to Post No. 1, marked -	NORTH 65 - 1

the point of beginning and all posts being 3"X4' durable plastic pipe

The number of linear feet claimed in length along the course of the vein from the point of discovery is 1490 feet in a N 65°W direction and 10 feet in a S65°E direction, together with 300 feet on each side of the center of the vein or lode for the entire length of the claim.

The general course of the vein or lode is N65°W and S65°E.

To tie this Claim to the Public Survey, begin at the SE corner, Section 33, Township 25 N., Range 50 E., Mt. Diablo P.M., and bear N65°W, 6169 feet and N25°E, 8059 feet to the northeast corner of this Claim.

The work of location consisted of making the maps as provided in MRS 517.040. Dated October 1 A.D., 1987, and filed in duplicate.

Atlas Precious Metals Inc.
P.O. Box 1207
Moab, Utah 84532

By: Richard D. Inberg


Its Agent
-Locator-

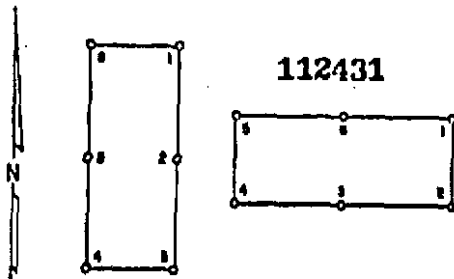
STATE OF WYOMING)
COUNTY OF FREMONT) SS

Sworn to and acknowledged before me this 5th day of October, 1987, by Richard D. Inberg as Agent for Atlas Precious Metals Inc.

Robert W. Schlichling
Notary Public

My Commission Expires:
May 25, 1988





RECORDED AT THE REQUEST OF
ATLAS PRECIOUS METALS INC
 BOOK 165 PAGE 99

'87 OCT 13 P2:09

OFFICIAL RECORDS
 EUREKA COUNTY, NEVADA
 M.M. REBALCANTO, RECORDER
 FILE NO. 112431
 REC. # 6-25

CERTIFICATE OF LOCATION - NEVADA

THE UNDERSIGNED, hereby certifies that ATLAS PRECIOUS METALS INC., by its Agent, the undersigned, does hereby locate the NORTH 66 Lode Mining Claim on this 8th day of August, 1987, situated in the Unknown Mining District, Eureka County, Nevada.

Said Claim is located in the NE (Quarter) Section(s) 28, Township 25 North, Range 50 East, Mt. Diablo P.M., and is more particularly described as follows, to wit:

Beginning at the northeast corner post No. 1,

Thence, <u>600</u> feet in a <u>S25°W</u> direction to Post No. 2, marked - <u>NORTH 66 - 2</u>
Thence, <u>750</u> feet in a <u>N65°W</u> direction to Post No. 3, marked - <u>NORTH 66 - 3</u>
Thence, <u>750</u> feet in a <u>N65°W</u> direction to Post No. 4, marked - <u>NORTH 66 - 4</u>
Thence, <u>600</u> feet in a <u>N25°E</u> direction to Post No. 5, marked - <u>NORTH 66 - 5</u>
Thence, <u>750</u> feet in a <u>S65°E</u> direction to Post No. 6, marked - <u>NORTH 66 - 6</u>
Thence, <u>750</u> feet in a <u>S65°E</u> direction to Post No. 1, marked - <u>NORTH 66 - 1</u>

the point of beginning and all posts being 3"X4' durable plastic pipe.

The number of linear feet claimed in length along the course of the vein from the point of discovery is 10 feet in a N 65°W direction and 1490 feet in a S65°E direction, together with 300 feet on each side of the center of the vein or lode for the entire length of the claim.

The general course of the vein or lode is N65°W and S65°E.

To tie this Claim to the Public Survey, begin at the SE corner, Section 33, Township 25 N., Range 50 E., Mt. Diablo P.M., and bear N65°W, 4669 feet and N25°E, 8059 feet to the northeast corner of this Claim.

The work of location consisted of making the maps as provided in NMS 517.040. Dated October 1 A.D., 1987, and filed in duplicate.

Atlas Precious Metals Inc.
 P.O. Box 1207
 Moab, Utah 84532

By: Richard D. Inberg
 Its Agent
 -locator-


STATE OF WYOMING)
 COUNTY OF FREMONT) SS

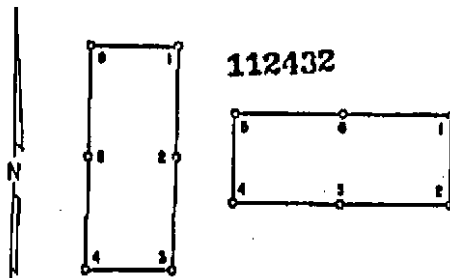
Sworn to and acknowledged before me this 5th day of October 1987, by Richard D. Inberg as Agent for Atlas Precious Metals Inc.

Robert W. Schliching
 Notary Public

My Commission Expires:

May 25, 1988





112432

RECORDED AT THE REQUEST OF
ATLAS PRECIOUS METALS INC
BOOK 165, PAGE 120

87 OCT 13 P12:09

OFFICIAL RECORDS
EUREKA COUNTY, NEVADA
FILE NO. 112432
FEE \$ 6.00

CERTIFICATE OF LOCATION - NEVADA

THE UNDERSIGNED, hereby certifies that ATLAS PRECIOUS METALS INC., by its Agent, the undersigned, does hereby locate the NORTH 67 Lode Mining Claim on this 8th day of August, 1987, situated in the Unknown Mining District, Eureka County, Nevada.

Said Claim is located in the NW(NE)(SW)(SE) (Quarter) Section(s) 28(28)(21)(21), Township 25 North, Range 50 East, Mt. Diablo P.M., and is more particularly described as follows, to wit:

Beginning at the northeast corner post No. 1,

Thence, 600 feet in a S25°W direction to Post No. 2, marked - NORTH 67 - 2
Thence, 750 feet in a N65°W direction to Post No. 3, marked - NORTH 67 - 3
Thence, 750 feet in a N65°W direction to Post No. 4, marked - NORTH 67 - 4
Thence, 600 feet in a N25°E direction to Post No. 5, marked - NORTH 67 - 5
Thence, 750 feet in a S65°E direction to Post No. 6, marked - NORTH 67 - 6
Thence, 750 feet in a S65°E direction to Post No. 1, marked - NORTH 67 - 1

the point of beginning and all posts being 3"X4' durable plastic pipe.

The number of linear feet claimed in length along the course of the vein from the point of discovery is 1490 feet in a N 65°W direction and 10 feet in a S65°E direction, together with 300 feet on each side of the center of the vein or lode for the entire length of the claim.

The general course of the vein or lode is N65°W and S65°E.

To tie this Claim to the Public Survey, begin at the SE corner, Section 33, Township 25 N., Range 50 E., Mt. Diablo P.M., and bear N65°W, 6169 feet and N25°E, 8659 feet to the northeast corner of this Claim.

The work of location consisted of making the maps as provided in MRS 517.040. Dated October 1 A.D., 1987, and filed in duplicate.

Atlas Precious Metals Inc.
P.O. Box 1207
Moab, Utah 84532

By:

Its Agent
-Locator-


STATE OF WYOMING)
COUNTY OF FREMONT) SS

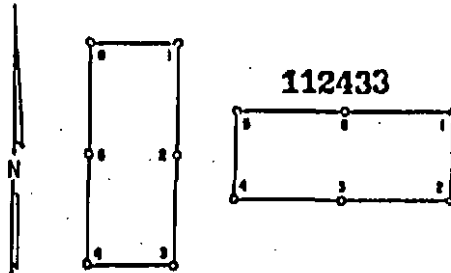
Sworn to and acknowledged before me this 5th day of October, 1987, by Richard D. Inberg as Agent for Atlas Precious Metals Inc.

Notary Public

My Commission Expires:

May 25, 1988





RECORDED AT THE REQUEST OF
ATLAS PRECIOUS METALS INC
 BOOK 165 PAGE 001

87 OCT 13 P12:09

OFFICIAL RECORDS
 EUREKA COUNTY, NEVADA
 H.M. REBALATI, RECORDER
 112433
 FEE \$ 16.75

CERTIFICATE OF LOCATION - NEVADA

THE UNDERSIGNED, hereby certifies that **ATLAS PRECIOUS METALS INC.**, by its Agent, the undersigned, does hereby locate the NORTH 68 Lode Mining Claim on this 8th day of August, 1987, situated in the Unknown Mining District, Eureka County, Nevada.

Said Claim is located in the NE (Quarter) Section(s) 28, Township 25 North, Range 50 East, Mt. Diablo P.M., and is more particularly described as follows, to wit:

Beginning at the northeast corner post No. 1,

Thence, <u>600</u> feet in a <u>S25°W</u> direction to Post No. 2, marked - <u>NORTH 68</u> - 2
Thence, <u>750</u> feet in a <u>N65°W</u> direction to Post No. 3, marked - <u>NORTH 68</u> - 3
Thence, <u>750</u> feet in a <u>N65°W</u> direction to Post No. 4, marked - <u>NORTH 68</u> - 4
Thence, <u>600</u> feet in a <u>N25°E</u> direction to Post No. 5, marked - <u>NORTH 68</u> - 5
Thence, <u>750</u> feet in a <u>S65°E</u> direction to Post No. 6, marked - <u>NORTH 68</u> - 6
Thence, <u>750</u> feet in a <u>S65°E</u> direction to Post No. 1, marked - <u>NORTH 68</u> - 1

the point of beginning and all posts being 3"x4" durable plastic pipe.

The number of linear feet claimed in length along the course of the vein from the point of discovery is 10 feet in a N 65°W direction and 1490 feet in a S65°E direction, together with 300 feet on each side of the center of the vein or lode for the entire length of the claim.

The general course of the vein or lode is N65°W and S65°E.

To tie this Claim to the Public Survey, begin at the SE corner, Section 33, Township 25 N., Range 50 E., Mt. Diablo P.M., and bear N65°W, 4669 feet and N25°E, 8659 feet to the northeast corner of this Claim.

The work of location consisted of making the maps as provided in NRS 517.040. Dated October 1 A.D., 1987, and filed in duplicate.

Atlas Precious Metals Inc.
 P.O. Box 1207
 Moab, Utah 84532

By: [Signature]
 Its Agent
 -Locator-

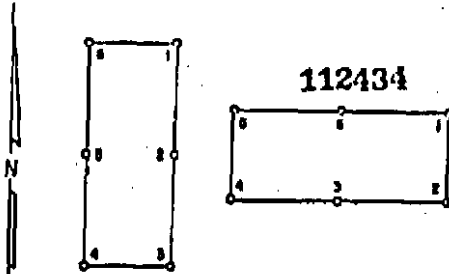
STATE OF WYOMING)
 COUNTY OF FREMONT) SS

Sworn to and acknowledged before me this 5th day of October 1987, by Richard D. Inberg as Agent for Atlas Precious Metals Inc.

[Signature]
 Notary Public

My Commission Expires:
May 25, 1988





RECORDED AT THE REQUEST OF
ATLAS PRECIOUS METALS INC

BOOK 165 PAGE 102

87 OCT 13 P12:10

OFFICIAL RECORDS
EUREKA COUNTY, NEVADA
FILE NO. 112434
FEE \$ 6.25

CERTIFICATE OF LOCATION - NEVADA

THE UNDERSIGNED, hereby certifies that ATLAS PRECIOUS METALS INC., by its Agent, the undersigned, does hereby locate the NORTH 69 Lode Mining Claim on this 8th day of August, 1987, situated in the Unknown Mining District, Eureka County, Nevada.

Said Claim is located in the SW(SE)(NE) (Quarter) Section(s) 21(21)(28), Township 25 North, Range 50 East, Mt. Diablo P.M., and is more particularly described as follows, to wit:

Beginning at the northeast corner post No. 1,

Thence, 600 feet in a S25°W	direction to Post No. 2, marked - NORTH 69	- 2
Thence, 750 feet in a N65°W	direction to Post No. 3, marked - NORTH 69	- 3
Thence, 750 feet in a N65°W	direction to Post No. 4, marked - NORTH 69	- 4
Thence, 600 feet in a N25°E	direction to Post No. 5, marked - NORTH 69	- 5
Thence, 750 feet in a S65°E	direction to Post No. 6, marked - NORTH 69	- 6
Thence, 750 feet in a S65°E	direction to Post No. 1, marked - NORTH 69	- 1

the point of beginning and all posts being 3"X4" durable plastic pipe

The number of linear feet claimed in length along the course of the vein from the point of discovery is 1490 feet in a N 65°W direction and 10 feet in a S65°E direction, together with 300 feet on each side of the center of the vein or lode for the entire length of the claim.

The general course of the vein or lode is N65°W and S65°E

To tie this Claim to the Public Survey, begin at the SE corner, Section 33, Township 25 N., Range 50 E., Mt. Diablo P.M., and bear N65°W, 6169 feet and N25°E, 9259 feet to the northeast corner of this Claim.

The work of location consisted of making the maps as provided in NRS 517.040. Dated October 1 A.D., 1987, and filed in duplicate.

Atlas Precious Metals Inc.
P.O. Box 1207
Moab, Utah 84532

By: Richard D. Inberg
Its Agent
-Locator-


STATE OF WYOMING)
COUNTY OF FREMONT) SS

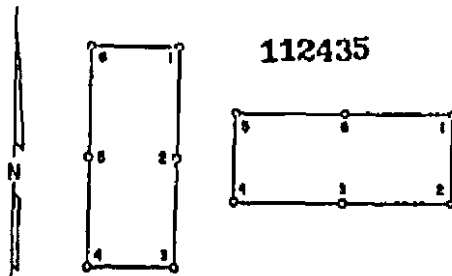
Sworn to and acknowledged before me this 5th day of October 1987, by Richard D. Inberg as Agent for Atlas Precious Metals Inc.

Robert W. Schlichting
Notary Public

My Commission Expires:

May 25, 1988





112435

RECORDED AT THE REQUEST OF
ATLAS PRECIOUS METALS INC.
BOOK 165 PAGE 103

87 OCT 13 PM 10

OFFICIAL RECORDS
EUREKA COUNTY, NEVADA
H.N. REBATEL RECORDED
FILE NO. 112435
FEE \$ 6.25

CERTIFICATE OF LOCATION - NEVADA

THE UNDERSIGNED, hereby certifies that ATLAS PRECIOUS METALS INC., by its Agent, the undersigned, does hereby locate the NORTH 70 Lode Mining Claim on this 8th day of August, 1987, situated in the Unknown Mining District, Eureka County, Nevada.

Said Claim is located in the NE(SE) (Quarter) Section(s) 28(21) Township 25 North, Range 50 East, Mt. Diablo P.M., and is more particularly described as follows, to wit:

Beginning at the northeast corner post No. 1,

Thence, 600 feet in a S25°W direction to Post No. 2, marked - NORTH 70 - 2
Thence, 750 feet in a N65°W direction to Post No. 3, marked - NORTH 70 - 3
Thence, 750 feet in a N65°W direction to Post No. 4, marked - NORTH 70 - 4
Thence, 600 feet in a N25°E direction to Post No. 5, marked - NORTH 70 - 5
Thence, 750 feet in a S65°E direction to Post No. 6, marked - NORTH 70 - 6
Thence, 750 feet in a S65°E direction to Post No. 1, marked - NORTH 70 - 1

the point of beginning and all posts being 3"X4' durable plastic pipe.

The number of linear feet claimed in length along the course of the vein from the point of discovery is 10 feet in a N 65°W direction and 1490 feet in a S65°E direction, together with 300 feet on each side of the center of the vein or lode for the entire length of the claim.

The general course of the vein or lode is N65°W and S65°E.

To tie this Claim to the Public Survey, begin at the SE corner, Section 33, Township 25 N., Range 50 E., Mt. Diablo P.M., and bear N65°W, 4669 feet and N25°E, 9259 feet to the northeast corner of this Claim.

The work of location consisted of making the maps as provided in NRS 517.040.
Dated October 1 A.D., 1987, and filed in duplicate.

Atlas Precious Metals Inc.
P.O. Box 1207
Moab, Utah 84532

By: Richard D. Inberg
Its Agent
-Locator-


STATE OF WYOMING)
COUNTY OF FREMONT) SS

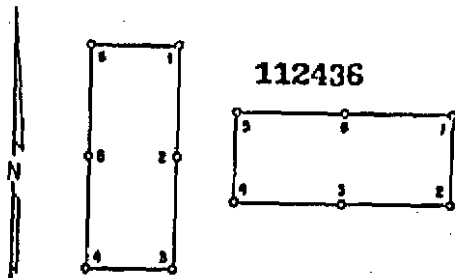
Sworn to and acknowledged before me this 5th day of October 1987,
by Richard D. Inberg as Agent for Atlas Precious Metals Inc.

Robert W. Schlichting
Notary Public

My Commission Expires:

May 25, 1988





112436

RECORDED AT THE REQUEST OF
ATLAS PRECIOUS METALS INC
BOOK 765 PAGE 104

87 OCT 13 P12:10

OFFICIAL RECORDS
EUREKA COUNTY, NEVADA
M.N. REPAIR RECORD
FILE NO. 625
112436

CERTIFICATE OF LOCATION - NEVADA

THE UNDERSIGNED, hereby certifies that ATLAS PRECIOUS METALS INC., by its Agent, the undersigned, does hereby locate the NORTH 71 Lode Mining Claim on this 8th day of August, 1987, situated in the Unknown Mining District, Eureka County, Nevada.

Said Claim is located in the SW(SE) (Quarter) Section(s) 21(21), Township 25 North, Range 50 East, Mt. Diablo P.M., and is more particularly described as follows, to wit:

Beginning at the northeast corner post No. 1,

Thence, 600 feet in a S25°W	direction to Post No. 2, marked - NORTH 71 - 2
Thence, 750 feet in a N65°W	direction to Post No. 3, marked - NORTH 71 - 3
Thence, 750 feet in a N65°W	direction to Post No. 4, marked - NORTH 71 - 4
Thence, 600 feet in a N25°E	direction to Post No. 5, marked - NORTH 71 - 5
Thence, 750 feet in a S65°E	direction to Post No. 6, marked - NORTH 71 - 6
Thence, 750 feet in a S65°E	direction to Post No. 1, marked - NORTH 71 - 1

the point of beginning and all posts being 3"X4' durable plastic pipe.

The number of linear feet claimed in length along the course of the vein from the point of discovery is 1490 feet in a N 65°W direction and 10 feet in a S65°E direction, together with 300 feet on each side of the center of the vein or lode for the entire length of the claim.

The general course of the vein or lode is N65°W and S65°E.

To tie this Claim to the Public Survey, begin at the SE corner, Section 33, Township 25 N., Range 50 E., Mt. Diablo P.M., and bear N65°W, 6169 feet and N25°E, 9859 feet to the northeast corner of this Claim.

The work of location consisted of making the maps as provided in NMS 517.040. Dated October 1 A.D., 1987, and filed in duplicate.

Atlas Precious Metals Inc.
P.O. Box 1207
Moab, Utah 84532

By:

Richard D. Inberg
Its Agent
-Locator-


STATE OF WYOMING)
COUNTY OF FREMONT) SS

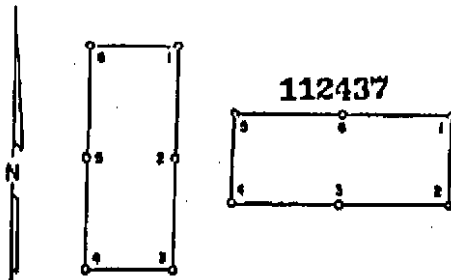
Sworn to and acknowledged before me this 5th day of October 1987, by Richard D. Inberg as Agent for Atlas Precious Metals Inc.

Robert W. Schlichting
Notary Public

My Commission Expires:

May 25, 1988





112437

RECORDED AT THE REQUEST OF
ATLAS PRECIOUS METALS INC
BOOK 165 PAGE 115

'87 OCT 13 PM 2:10

OFFICIAL RECORDS
EUREKA COUNTY, NEVADA
H.N. REBALCATI, RECORDER
FILE NO. 6-15-112437

CERTIFICATE OF LOCATION - NEVADA

THE UNDERSIGNED, hereby certifies that ATLAS PRECIOUS METALS INC., by its Agent, the undersigned, does hereby locate the NORTH 72 Lode Mining Claim on this 8th day of August, 1987, situated in the Unknown Mining District, Eureka County, Nevada.

Said Claim is located in the NE(SE) (Quarter) Section(s) 28(21), Township 25 North, Range 50 East, Mt. Diablo P.M., and is more particularly described as follows, to wit:

Beginning at the northeast corner post No. 1,

Thence, 600 feet in a S25°W direction to Post No. 2, marked - NORTH 72 - 2
Thence, 750 feet in a N65°W direction to Post No. 3, marked - NORTH 72 - 3
Thence, 750 feet in a N65°W direction to Post No. 4, marked - NORTH 72 - 4
Thence, 600 feet in a N25°E direction to Post No. 5, marked - NORTH 72 - 5
Thence, 750 feet in a S65°E direction to Post No. 6, marked - NORTH 72 - 6
Thence, 750 feet in a S65°E direction to Post No. 1, marked - NORTH 72 - 1

the point of beginning and all posts being 3"X4' durable plastic pipe.

The number of linear feet claimed in length along the course of the vein from the point of discovery is 10 feet in a N 65°W direction and 1490 feet in a S65°E direction, together with 300 feet on each side of the center of the vein or lode for the entire length of the claim.

The general course of the vein or lode is N65°W and S65°E.

To tie this Claim to the Public Survey, begin at the SE corner, Section 33, Township 25 N., Range 50 E., Mt. Diablo P.M., and bear N65°W, 4669 feet and N25°E, 9859 feet to the northeast corner of this Claim.

The work of location consisted of making the maps as provided in NRS 517.040. Dated October 1 A.D., 1987, and filed in duplicate.

Atlas Precious Metals Inc.
P.O. Box 1207
Moab, Utah 84532

By: Richard D. Inberg
Its Agent
-locator-


STATE OF WYOMING)
COUNTY OF FREMONT) SS

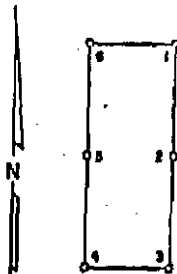
Sworn to and acknowledged before me this 5th day of October 1987, by Richard D. Inberg as Agent for Atlas Precious Metals Inc.

Robert W. Schlichting
Notary Public

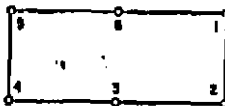
My Commission Expires:

May 25, 1988





112438

RECORDED AT THE REQUEST OF
ATLAS PRECIOUS METALS INC
BOOK 165 PAGE 106

'87 OCT 13 PM 2:10

OFFICIAL RECORDS
EUREKA COUNTY, NEVADA
FILE NO. 112438
FEE \$ 2.25

CERTIFICATE OF LOCATION - NEVADA

THE UNDERSIGNED, hereby certifies that ATLAS PRECIOUS METALS INC., by its Agent, the undersigned, does hereby locate the NORTH 73 Lode Mining Claim on this 8th day of August, 1987, situated in the Unknown Mining District, Eureka County, Nevada.

Said Claim is located in the SW(SE) (Quarter) Section(s) 21(21) Township 25 North, Range 50 East, Mt. Diablo P.M., and is more particularly described as follows, to wit:

Beginning at the northeast corner post No. 1,

Thence, 600 feet in a S25°W direction to Post No. 2, marked - NORTH 73 - 2
Thence, 750 feet in a N65°W direction to Post No. 3, marked - NORTH 73 - 3
Thence, 750 feet in a N65°W direction to Post No. 4, marked - NORTH 73 - 4
Thence, 600 feet in a N25°E direction to Post No. 5, marked - NORTH 73 - 5
Thence, 750 feet in a S65°E direction to Post No. 6, marked - NORTH 73 - 6
Thence, 750 feet in a S65°E direction to Post No. 1, marked - NORTH 73 - 1

the point of beginning and all posts being 3"X4' durable plastic pipe.

The number of linear feet claimed in length along the course of the vein from the point of discovery is 1490 feet in a N 65°W direction and 10 feet in a S65°E direction, together with 300 feet on each side of the center of the vein or lode for the entire length of the claim.

The general course of the vein or lode is N65°W and S65°E.

To tie this Claim to the Public Survey, begin at the SE corner, Section 33, Township 25 N., Range 50 E., Mt. Diablo P.M., and bear N65°W, 6169 feet and S65°E, 10459 feet to the northeast corner of this Claim.

The work of location consisted of making the maps as provided in MMS 517.040. Dated October 1 A.D., 1987, and filed in duplicate.

Atlas Precious Metals Inc.
P.O. Box 1207
Moab, Utah 84532

By: Richard D. InbergIts Agent
-Locator-STATE OF WYOMING)
COUNTY OF FREMONT) SS

Sworn to and acknowledged before me this 5th day of October, 1987, by Richard D. Inberg as Agent for Atlas Precious Metals Inc.

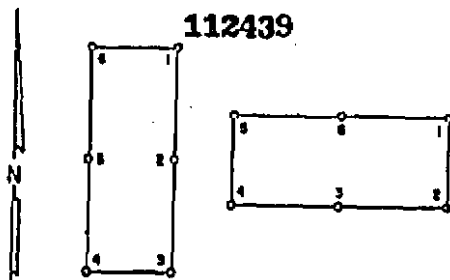
Robert W. Schlichting
Notary Public

My Commission Expires:

May 25, 1988



112439



RECORDED AT THE REQUEST OF
ATLAS PRECIOUS METALS INC
 BOOK 165 PAGE 107

'87 OCT 13 P12:10

OFFICIAL RECORDS
 EUREKA COUNTY, NEVADA
 FILE NO. 112439

CERTIFICATE OF LOCATION - NEVADA

THE UNDERSIGNED, hereby certifies that ATLAS PRECIOUS METALS INC., by its Agent, the undersigned, does hereby locate the NORTH 74 Lode Mining Claim on this 8th day of August, 1987, situated in the Unknown Mining District, Eureka County, Nevada.

Said Claim is located in the SE(SW) (Quarter) Section(s) 21(22), Township 25 North, Range 50 East, Mt. Diablo P.M., and is more particularly described as follows, to wit:

Beginning at the northeast corner post No. 1,

Thence, <u>600</u> feet in a <u>S25°W</u> direction to Post No. 2, marked - <u>NORTH 74</u> - 2
Thence, <u>750</u> feet in a <u>N65°W</u> direction to Post No. 3, marked - <u>NORTH 74</u> - 3
Thence, <u>750</u> feet in a <u>N65°W</u> direction to Post No. 4, marked - <u>NORTH 74</u> - 4
Thence, <u>600</u> feet in a <u>N25°E</u> direction to Post No. 5, marked - <u>NORTH 74</u> - 5
Thence, <u>750</u> feet in a <u>S65°E</u> direction to Post No. 6, marked - <u>NORTH 74</u> - 6
Thence, <u>750</u> feet in a <u>S65°E</u> direction to Post No. 1, marked - <u>NORTH 74</u> - 1

the point of beginning and all posts being 3"X4' durable plastic pipe.

The number of linear feet claimed in length along the course of the vein from the point of discovery is 10 feet in a N 65°W direction and 1490 feet in a S65°E direction, together with 300 feet on each side of the center of the vein or lode for the entire length of the claim.

The general course of the vein or lode is N65°W and S65°E.

To tie this Claim to the Public Survey, begin at the SE corner, Section 33, Township 25 N., Range 50 E., Mt. Diablo P.M., and bear N65°W, 4669 feet and N25°E, 10459 feet to the northeast corner of this Claim.

The work of location consisted of making the maps as provided in NMS 517.040. Dated October 1 A.D., 1987, and filed in duplicate.

Atlas Precious Metals Inc.
 P.O. Box 1207
 Moab, Utah 84532

By: Richard D. Inberg
 Its Agent
 -Locator-


STATE OF WYOMING)
 COUNTY OF FREMONT) SS

Sworn to and acknowledged before me this 5th day of October, 1987, by Richard D. Inberg as Agent for Atlas Precious Metals Inc.

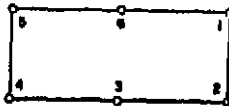
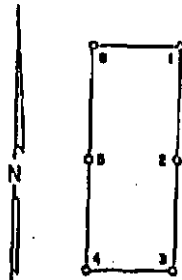
Robert W. Schlichting
 Notary Public

My Commission Expires:

May 25, 1988



112440



RECORDED AT THE REQUEST OF
ATLAS PRECIOUS METALS INC
 BOOK 165 PAGE 108

87 OCT 13 PM 110

OFFICIAL RECORDS
 EUREKA COUNTY, NEVADA
 FILE NO. 6-112440
 FEE \$ 6.75

CERTIFICATE OF LOCATION - NEVADA

THE UNDERSIGNED, hereby certifies that ATLAS PRECIOUS METALS INC., by its Agent, the undersigned, does hereby locate the NORTH 75 Lode Mining Claim on this 8th day of August, 1987, situated in the Unknown Mining District, Eureka County, Nevada.

Said Claim is located in the SE(NE) (Quarter) Section(s) 21(21) Township 25 North, Range 50 East, Mt. Diablo P.M., and is more particularly described as follows, to wit:

Beginning at the northeast corner post No. 1,

Thence, <u>600</u> feet in a <u>S25°W</u> direction to Post No. 2, marked - <u>NORTH 75</u> - 2
Thence, <u>750</u> feet in a <u>N65°W</u> direction to Post No. 3, marked - <u>NORTH 75</u> - 3
Thence, <u>750</u> feet in a <u>N65°W</u> direction to Post No. 4, marked - <u>NORTH 75</u> - 4
Thence, <u>600</u> feet in a <u>N25°E</u> direction to Post No. 5, marked - <u>NORTH 75</u> - 5
Thence, <u>750</u> feet in a <u>S65°E</u> direction to Post No. 6, marked - <u>NORTH 75</u> - 6
Thence, <u>750</u> feet in a <u>S65°E</u> direction to Post No. 1, marked - <u>NORTH 75</u> - 1

the point of beginning and all posts being 3"x4" durable plastic pipe.

The number of linear feet claimed in length along the course of the vein from the point of discovery is 1490 feet in a N 65°W direction and 10 feet in a S65°E direction, together with 300 feet on each side of the center of the vein or lode for the entire length of the claim.

The general course of the vein or lode is N65°W and S65°E.

To tie this Claim to the Public Survey, begin at the SE corner, Section 33, Township 25 N., Range 50 E., Mt. Diablo P.M., and bear N65°W, 6169 feet and N25°E, 11059 feet to the northeast corner of this Claim.

The work of location consisted of making the maps as provided in MMS 517.040. Dated October 1 A.D., 1987, and filed in duplicate.

Atlas Precious Metals Inc.
 P.O. Box 1207
 Moab, Utah 84532

By: Richard D. Inberg
 Its Agent
 -Locator-

STATE OF WYOMING)
 COUNTY OF FREMONT) SS

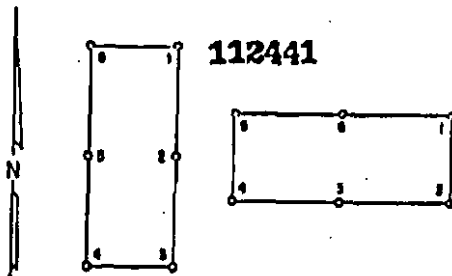
Sworn to and acknowledged before me this 5th day of October, 1987, by Richard D. Inberg as Agent for Atlas Precious Metals Inc.

Robert W. Schlichting
 Notary Public

My Commission Expires:

May 25, 1988





112441

RECORDED AT THE REQUEST OF
ATLAS PRECIOUS METALS INC
BOOK 165 PAGE 189

87 OCT 13 PM 2:10

OFFICIAL RECORDS
EUREKA COUNTY, NEVADA
FILE NO. 112441
FEE \$ 25

CERTIFICATE OF LOCATION - NEVADA

THE UNDERSIGNED, hereby certifies that ATLAS PRECIOUS METALS INC., by its Agent, the undersigned, does hereby locate the NORTH 76 Lode Mining Claim on this 8th day of August, 1987, situated in the Unknown Mining District, Eureka County, Nevada.

Said Claim is located in the SE(SW) (Quarter) Section(s) 21(22), Township 25 North, Range 50 East, Mt. Diablo P.M., and is more particularly described as follows, to wit:

Beginning at the northeast corner post No. 1,

Thence, <u>600</u> feet in a <u>S25°W</u> direction to Post No. 2, marked - <u>NORTH 76</u> - <u>2</u>	
Thence, <u>750</u> feet in a <u>N65°W</u> direction to Post No. 3, marked - <u>NORTH 76</u> - <u>3</u>	
Thence, <u>750</u> feet in a <u>N65°W</u> direction to Post No. 4, marked - <u>NORTH 76</u> - <u>4</u>	
Thence, <u>600</u> feet in a <u>N25°E</u> direction to Post No. 5, marked - <u>NORTH 76</u> - <u>5</u>	
Thence, <u>750</u> feet in a <u>S65°E</u> direction to Post No. 6, marked - <u>NORTH 76</u> - <u>6</u>	
Thence, <u>750</u> feet in a <u>S65°E</u> direction to Post No. 1, marked - <u>NORTH 76</u> - <u>1</u>	

the point of beginning and all posts being 3"X4" durable plastic pipe.

The number of linear feet claimed in length along the course of the vein from the point of discovery is 10 feet in a N 65°W direction and 1490 feet in a S65°E direction, together with 300 feet on each side of the center of the vein or lode for the entire length of the claim.

The general course of the vein or lode is N65°W and S65°E.

To tie this Claim to the Public Survey, begin at the SE corner, Section 33, Township 25 N., Range 50 E., Mt. Diablo P.M., and bear N65°W, 4669 feet and N25°E, 11059 feet to the northeast corner of this Claim.

The work of location consisted of making the maps as provided in NMS 517.040. Dated October 1 A.D., 1987, and filed in duplicate.

Atlas Precious Metals Inc.
P.O. Box 1207
Moab, Utah 84532

By: Richard D. InbergIts Agent
-Locator-

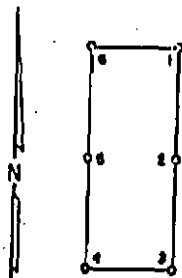
STATE OF WYOMING)
COUNTY OF FREMONT) SS

Sworn to and acknowledged before me this 5th day of October, 1987, by Richard D. Inberg as Agent for Atlas Precious Metals Inc.

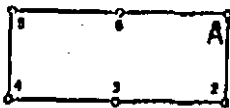
Robert W. Schlichting
Notary Public

My Commission Expires:

May 25, 1988



112442

RECORDED AT THE REQUEST OF
ATLAS-PRECIOUS METALS INC
BOOK 165 PAGE 110

'87 OCT 13 P12:10

OFFICIAL RECORDS
EUREKA COUNTY, NEVADA
FILE NO. 112442
FEE \$

CERTIFICATE OF LOCATION - NEVADA 6.25

THE UNDERSIGNED, hereby certifies that ATLAS PRECIOUS METALS INC., by its Agent, the undersigned, does hereby locate the NORTH 77 Lode Mining Claim on this 8th day of August, 1987, situated in the Unknown Mining District, Eureka County, Nevada.

Said Claim is located in the SE(NE) (Quarter) Section(s) 21(21) Township 25 North, Range 50 East, Mt. Diablo P.M., and is more particularly described as follows, to wit:

Beginning at the northeast corner post No. 1,

Thence, 600 feet in a S25°W direction to Post No. 2, marked - NORTH 77 - 2
Thence, 750 feet in a N65°W direction to Post No. 3, marked - NORTH 77 - 3
Thence, 750 feet in a N65°W direction to Post No. 4, marked - NORTH 77 - 4
Thence, 600 feet in a N25°E direction to Post No. 5, marked - NORTH 77 - 5
Thence, 750 feet in a S65°E direction to Post No. 6, marked - NORTH 77 - 6
Thence, 750 feet in a S65°E direction to Post No. 1, marked - NORTH 77 - 1

the point of beginning and all posts being 3"X4' durable plastic pipe.

The number of linear feet claimed in length along the course of the vein from the point of discovery is 1490 feet in a N 65°W direction and 10 feet in a S65°E direction, together with 300 feet on each side of the center of the vein or lode for the entire length of the claim.

The general course of the vein or lode is N65°W and S65°E.

To tie this Claim to the Public Survey, begin at the SE corner, Section 33, Township 25 N., Range 50 E., Mt. Diablo P.M., and bear N65°W, 6169 feet and N25°E, 11659 feet to the northeast corner of this Claim.

The work of location consisted of making the maps as provided in MMS 517.040.

Dated October 1 A.D., 1987, and filed in duplicate.

Atlas Precious Metals Inc.
P.O. Box 1207
Moab, Utah 84532

By: Richard D. Inberg
Its Agent
-Locator-


STATE OF WYOMING)
COUNTY OF FREMONT) SS

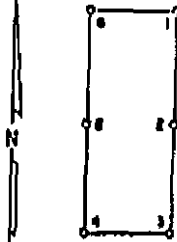
Sworn to and acknowledged before me this 5th day of October 1987,
by Richard D. Inberg as Agent for Atlas Precious Metals Inc.

Robert W. Schlichting
Notary Public

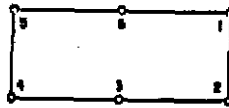
My Commission Expires:

May 25, 1988





112443

RECORDED AT THE REQUEST OF
ATLAS PRECIOUS METALS INC
BOOK 165 PAGE 117

'87 OCT 13 P12:10

OFFICIAL RECORDS
EUREKA COUNTY, NEVADA
H.W. REDALL, RECORDER
FILE NO. 112443
FILE 6.25

CERTIFICATE OF LOCATION - NEVADA

THE UNDERSIGNED, hereby certifies that ATLAS PRECIOUS METALS INC., by its Agent, the undersigned, does hereby locate the NORTH 78 Lode Mining Claim on this 8th day of August, 1987, situated in the Unknown Mining District, Eureka County, Nevada.

Said Claim is located in the SE(SW) (Quarter) Section(s) 21(22), Township 25 North, Range 50 East, Mt. Diablo P.M., and is more particularly described as follows, to wit:

Beginning at the northeast corner post No. 1,

Thence, 600 feet in a S25°W direction to Post No. 2, marked - NORTH 78 - 2
Thence, 750 feet in a N65°W direction to Post No. 3, marked - NORTH 78 - 3
Thence, 750 feet in a N65°W direction to Post No. 4, marked - NORTH 78 - 4
Thence, 600 feet in a N25°E direction to Post No. 5, marked - NORTH 78 - 5
Thence, 750 feet in a S65°E direction to Post No. 6, marked - NORTH 78 - 6
Thence, 750 feet in a S65°E direction to Post No. 1, marked - NORTH 78 - 1

the point of beginning and all posts being 3"X4" durable plastic pipe.

The number of linear feet claimed in length along the course of the vein from the point of discovery is 10 feet in a N 65°W direction and 1490 feet in a S65°E direction, together with 300 feet on each side of the center of the vein or lode for the entire length of the claim.

The general course of the vein or lode is N65°W and S65°E.

To tie this Claim to the Public Survey, begin at the SE corner, Section 33, Township 25 N., Range 50 E., Mt. Diablo P.M., and bear N65°W, 4669 feet and N25°E, 11659 feet to the northeast corner of this Claim.

The work of location consisted of making the maps as provided in NRS 517.040.
Dated October 1 A.D., 1987, and filed in duplicate.

Atlas Precious Metals Inc.
P.O. Box 1207
Moab, Utah 84532

By: Richard D. Inberg
Its Agent
-Locator-


STATE OF WYOMING)
COUNTY OF FREMONT) SS

Sworn to and acknowledged before me this 5th day of October, 1987,
by Richard D. Inberg as Agent for Atlas Precious Metals Inc.

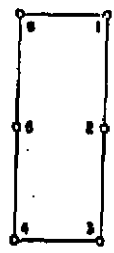
Robert W. Schlichling
Notary Public

My Commission Expires:

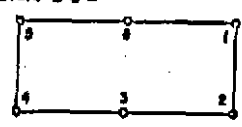
May 25, 1988



N



112444



RECORDED AT THE REQUEST OF
ATLAS PRECIOUS METALS INC
BOOK - 165 - PAGE 112

'87 OCT 13 PM 1:10

OFFICIAL RECORDS
EURKA COUNTY, NEVADA
FILE NO. 112444
FEE \$

CERTIFICATE OF LOCATION - NEVADA 6.23

THE UNDERSIGNED, hereby certifies that **ATLAS PRECIOUS METALS INC.**,
by its Agent, the undersigned, does hereby locate the **NORTH 79**
Lode Mining Claim on this **8th** day of **August**, 1987, situated in the
Unknown Mining District, **Eureka** County, Nevada.

Said Claim is located in the **NE** (Quarter) Section(s) **21**,
Township **25 North**, Range **50 East**, Mt. Diablo P.M., and is
more particularly described as follows, to wit:

Beginning at the northeast corner post No. 1,

- Thence, **600** feet in a **S25°W** direction to Post No. 2, marked - **NORTH 79 - 2**
- Thence, **750** feet in a **N65°W** direction to Post No. 3, marked - **NORTH 79 - 3**
- Thence, **750** feet in a **N65°W** direction to Post No. 4, marked - **NORTH 79 - 4**
- Thence, **600** feet in a **N25°E** direction to Post No. 5, marked - **NORTH 79 - 5**
- Thence, **750** feet in a **S65°E** direction to Post No. 6, marked - **NORTH 79 - 6**
- Thence, **750** feet in a **S65°E** direction to Post No. 1, marked - **NORTH 79 - 1**

the point of beginning and all posts being **3"x4"** durable plastic pipe.

The number of linear feet claimed in length along the course of the vein from the
point of discovery is **1490** feet in a **N 65°W** direction and **10** feet in a
S65°E direction, together with **300** feet on each side of the center of the
vein or lode for the entire length of the claim.

The general course of the vein or lode is **N65°W** and **S65°E**.

To tie this Claim to the Public Survey, begin at the **SE** corner, Section **33**,
Township **25 N.**, Range **50 E.**, Mt. Diablo P.M., and bear **N65°W**, **6169**
feet and **N25°E**, **12259** feet to the northeast corner of this Claim.

The work of location consisted of making the maps as provided in MMS 517.040.
Dated **October 1** A.D., 1987, and filed in duplicate.

Atlas Precious Metals Inc.
P.O. Box 1207
Moab, Utah 84532


By: Richard D. Inberg
Its Agent
-Locator-

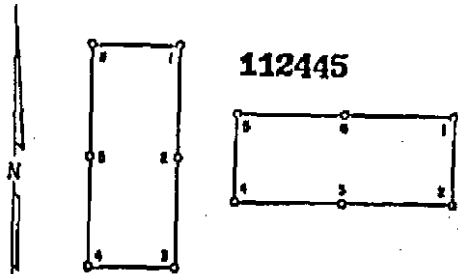
STATE OF WYOMING)
COUNTY OF FREMONT) SS

Sworn to and acknowledged before me this 5th day of October 1987,
by Richard D. Inberg as Agent for Atlas Precious Metals Inc.

Robert W. Schlichting
Notary Public

My Commission Expires:
May 25, 1988





112445

RECORDED AT THE REQUEST OF
ATLAS PRECIOUS METALS INC
BOOK 165 PAGE 113

87 OCT 13 PM 2:10

OFFICIAL RECORDS
EUREKA COUNTY, NEVADA
FILE NO. 112445

CERTIFICATE OF LOCATION - NEVADA

THE UNDERSIGNED, hereby certifies that ATLAS PRECIOUS METALS INC., by its Agent, the undersigned, does hereby locate the NORTH 80 Lode Mining Claim on this 8th day of August, 1987, situated in the Unknown Mining District, Eureka County, Nevada.

Said Claim is located in the NE(SE)(NW)(SW) (Quarter) Section(s) 21(21)(22)(22), Township 25 North, Range 50 East, Mt. Diablo P.M., and is more particularly described as follows, to wit:

Beginning at the northeast corner post No. 1,

Thence, <u>600</u> feet in a <u>S25°W</u> direction to Post No. 2, marked - <u>NORTH 80</u> - 2
Thence, <u>750</u> feet in a <u>N65°W</u> direction to Post No. 3, marked - <u>NORTH 80</u> - 3
Thence, <u>750</u> feet in a <u>N65°W</u> direction to Post No. 4, marked - <u>NORTH 80</u> - 4
Thence, <u>600</u> feet in a <u>N25°E</u> direction to Post No. 5, marked - <u>NORTH 80</u> - 5
Thence, <u>750</u> feet in a <u>S65°E</u> direction to Post No. 6, marked - <u>NORTH 80</u> - 6
Thence, <u>750</u> feet in a <u>S65°E</u> direction to Post No. 1, marked - <u>NORTH 80</u> - 1

the point of beginning and all posts being 3"X4' durable plastic pipe.

The number of linear feet claimed in length along the course of the vein from the point of discovery is 10 feet in a N 65°W direction and 1490 feet in a S65°E direction, together with 300 feet on each side of the center of the vein or lode for the entire length of the claim.

The general course of the vein or lode is N65°W and S65°E.

To tie this Claim to the Public Survey, begin at the SE corner, Section 33, Township 25 N., Range 50 E., Mt. Diablo P.M., and bear N65°W, 4669 feet and N25°E, 12259 feet to the northeast corner of this Claim.

The work of location consisted of making the maps as provided in NRS 517.040.
Dated October 1 A.D., 1987, and filed in duplicate.

Atlas Precious Metals Inc.
P.O. Box 1207
Moab, Utah 84532

By: Richard D. Inberg
Its Agent
-Locator-


STATE OF WYOMING)
COUNTY OF FREMONT) SS

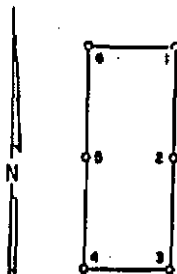
Sworn to and acknowledged before me this 5th day of October, 1987,
by Richard D. Inberg as Agent for Atlas Precious Metals Inc.

Robert W. Schlichting
Notary Public

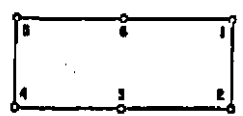
My Commission Expires:

May 25, 1988





112446



RECORDED AT THE REQUEST OF
ATLAS PRECIOUS METALS INC
BOOK - 165 PAGE 114

87 OCT 13 P12:10

OFFICIAL RECORDS
EUREKA COUNTY, NEVADA
M.N. REBALAT, RECORDER
FILE NO. 112446
FEE \$ 6.25

CERTIFICATE OF LOCATION - NEVADA

THE UNDERSIGNED, hereby certifies that **ATLAS PRECIOUS METALS INC.**, by its Agent, the undersigned, does hereby locate the NORTH 81 Lode Mining Claim on this 8th day of August, 1987, situated in the Unknown Mining District, Eureka County, Nevada.

Said Claim is located in the NE (Quarter) Section(s) 21, Township 25 North, Range 50 East, Mt. Diablo P.M., and is more particularly described as follows, to wit:

Beginning at the northeast corner post No. 1,

- Thence, 600 feet in a S25°W direction to Post No. 2, marked - NORTH 81 - 2
- Thence, 750 feet in a N65°W direction to Post No. 3, marked - NORTH 81 - 3
- Thence, 750 feet in a N65°W direction to Post No. 4, marked - NORTH 81 - 4
- Thence, 600 feet in a N25°E direction to Post No. 5, marked - NORTH 81 - 5
- Thence, 750 feet in a S65°E direction to Post No. 6, marked - NORTH 81 - 6
- Thence, 750 feet in a S65°E direction to Post No. 1, marked - NORTH 81 - 1

the point of beginning and all posts being 3"X4" durable plastic pipe.

The number of linear feet claimed in length along the course of the vein from the point of discovery is 1490 feet in a N 65°W direction and 10 feet in a S65°E direction, together with 300 feet on each side of the center of the vein or lode for the entire length of the claim.

The general course of the vein or lode is N65°W and S65°E.

To tie this Claim to the Public Survey, begin at the SE corner, Section 33, Township 25 N., Range 50 E., Mt. Diablo P.M., and bear N65°W, 6169 feet and N25°E, 12859 feet to the northeast corner of this Claim.

The work of location consisted of making the maps as provided in NRS 517.040.
Dated October 1 A.D., 1987, and filed in duplicate.

Atlas Precious Metals Inc.
P.O. Box 1207
Moab, Utah 84532


By: Richard D. Inberg
Its Agent
-Locator-

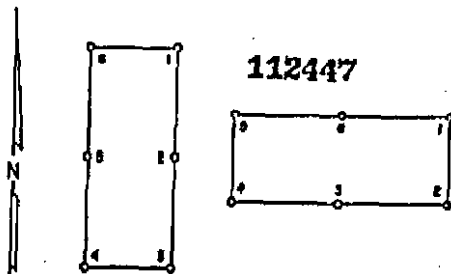
STATE OF WYOMING)
COUNTY OF FREMONT) SS

Sworn to and acknowledged before me this 5th day of October 1987,
by Richard D. Inberg as Agent for Atlas Precious Metals Inc.

Robert W. Schluching
Notary Public

My Commission Expires:
May 25, 1988





112447

RECORDED AT THE REQUEST OF
ATLAS PRECIOUS METALS INC
BOOK 165 PAGE 115

'87 OCT 13 PM 2:10

OFFICIAL RECORDS
EUREKA COUNTY, NEVADA
MIN. REG. & RECORDS
FILE NO. 112447
FILE # 623

CERTIFICATE OF LOCATION - NEVADA

THE UNDERSIGNED, hereby certifies that ATLAS PRECIOUS METALS INC., by its Agent, the undersigned, does hereby locate the NORTH 82 Lode Mining Claim on this 8th day of August, 1987, situated in the Unknown Mining District, Eureka County, Nevada.

Said Claim is located in the NE(NW)(SW) (Quarter) Section(s) 21(22)(22), Township 25 North, Range 50 East, Mt. Diablo P.M., and is more particularly described as follows, to wit:

Beginning at the northeast corner post No. 1,

Thence, 600 feet in a S25°W	direction to Post No. 2, marked - NORTH 82 - 2
Thence, 750 feet in a N65°W	direction to Post No. 3, marked - NORTH 82 - 3
Thence, 750 feet in a N65°W	direction to Post No. 4, marked - NORTH 82 - 4
Thence, 600 feet in a N25°E	direction to Post No. 5, marked - NORTH 82 - 5
Thence, 750 feet in a S65°E	direction to Post No. 6, marked - NORTH 82 - 6
Thence, 750 feet in a S65°E	direction to Post No. 1, marked - NORTH 82 - 1

the point of beginning and all posts being 3"x4" durable plastic pipe.

The number of linear feet claimed in length along the course of the vein from the point of discovery is 10 feet in a N 65°W direction and 1490 feet in a S65°E direction, together with 300 feet on each side of the center of the vein or lode for the entire length of the claim.

The general course of the vein or lode is N65°W and S65°E.

To tie this Claim to the Public Survey, begin at the SE corner, Section 33, Township 25 N., Range 50 E., Mt. Diablo P.M., and bear N65°W, 4669 feet and N25°E, 12859 feet to the northeast corner of this Claim.

The work of location consisted of making the maps as provided in NRS 517.040. Dated October 1 A.D., 1987, and filed in duplicate.

Atlas Precious Metals Inc.
P.O. Box 1207
Moab, Utah 84532

By: Richard D. Inberg
Its Agent
-Locator-


STATE OF WYOMING)
COUNTY OF FREMONT) SS

Sworn to and acknowledged before me this 5th day of October, 1987, by Richard D. Inberg as Agent for Atlas Precious Metals Inc.

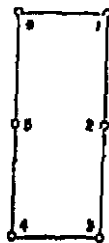
Robert W. Schlichting
Notary Public

My Commission Expires:

May 25, 1988



N



112448



RECORDED AT THE REQUEST OF
ATLAS PRECIOUS METALS INC
 BOOK 165 PAGE 116

'87 OCT 13 P12:10

OFFICIAL RECORDS
 EUREKA COUNTY, NEVADA
 M.M. REBALLY RECORDS
 FILE NO. 112448

CERTIFICATE OF LOCATION - NEVADA

THE UNDERSIGNED, hereby certifies that ATLAS PRECIOUS METALS INC., by its Agent, the undersigned, does hereby locate the NORTH 83 Lode Mining Claim on this 8th day of August, 1987, situated in the Unknown Mining District, Eureka County, Nevada.

Said Claim is located in the NE(NW) (Quarter) Section(s) 21(22) Township 25 North, Range 50 East, Mt. Diablo P.M., and is more particularly described as follows, to wit:

Beginning at the northeast corner post No. 1,

Thence, 600 feet in a S25°W	direction to Post No. 2, marked - NORTH 83 - 2
Thence, 750 feet in a N65°W	direction to Post No. 3, marked - NORTH 83 - 3
Thence, 750 feet in a N65°W	direction to Post No. 4, marked - NORTH 83 - 4
Thence, 600 feet in a N25°E	direction to Post No. 5, marked - NORTH 83 - 5
Thence, 750 feet in a S65°E	direction to Post No. 6, marked - NORTH 83 - 6
Thence, 750 feet in a S65°E	direction to Post No. 1, marked - NORTH 83 - 1

the point of beginning and all posts being 3"X4' durable plastic pipe.

The number of linear feet claimed in length along the course of the vein from the point of discovery is 1490 feet in a N 65°W direction and 10 feet in a S65°E direction, together with 300 feet on each side of the center of the vein or lode for the entire length of the claim.

The general course of the vein or lode is N65°W and S65°E.

To tie this Claim to the Public Survey, begin at the SE corner, Section 33, Township 25 N., Range 50 E., Mt. Diablo P.M., and bear N65°W, 6169 feet and N25°E, 13459 feet to the northeast corner of this Claim.

The work of location consisted of making the maps as provided in NRS 517.040. Dated October 1 A.D., 1987, and filed in duplicate.

Atlas Precious Metals Inc.
 P.O. Box 1207
 Moab, Utah 84532

By:

Richard D. Inberg
 Its Agent
 -Locator-


STATE OF WYOMING)
 COUNTY OF FREMONT) SS

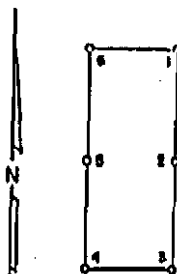
Sworn to and acknowledged before me this 5th day of October 1987, by Richard D. Inberg as Agent for Atlas Precious Metals Inc.

Robert W. Schlichting
 Notary Public

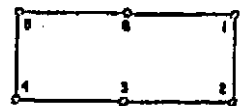
My Commission Expires:

May 25, 1988





112449



RECORDED AT THE REQUEST OF
ATLAS PRECIOUS METALS INC

BOOK 165 PAGE 117

'87 OCT 13 P12:10

OFFICIAL RECORDS
EUREKA COUNTY, NEVADA
NEW REBAL FILE RECORDED
FILE NO. 112449
FEE \$ 6.25

CERTIFICATE OF LOCATION - NEVADA

THE UNDERSIGNED, hereby certifies that ATLAS PRECIOUS METALS INC., by its Agent, the undersigned, does hereby locate the NORTH 84 Lode Mining Claim on this 8th day of August, 1987, situated in the Unknown Mining District, Eureka County, Nevada.

Said Claim is located in the NE(NW) (Quarter) Section(s) 21(22), Township 25 North, Range 50 East, Mt. Diablo P.M., and is more particularly described as follows, to wit:

Beginning at the northeast corner post No. 1,

Thence, 600 feet in a S25°W	direction to Post No. 2, marked - NORTH 84 - 2
Thence, 750 feet in a N65°W	direction to Post No. 3, marked - NORTH 84 - 3
Thence, 750 feet in a N65°W	direction to Post No. 4, marked - NORTH 84 - 4
Thence, 600 feet in a N25°E	direction to Post No. 5, marked - NORTH 84 - 5
Thence, 750 feet in a S65°E	direction to Post No. 6, marked - NORTH 84 - 6
Thence, 750 feet in a S65°E	direction to Post No. 1, marked - NORTH 84 - 1

the point of beginning and all posts being 3"x4" durable plastic pipe.

The number of linear feet claimed in length along the course of the vein from the point of discovery is 10 feet in a N 65°W direction and 1490 feet in a S65°E direction, together with 300 feet on each side of the center of the vein or lode for the entire length of the claim.

The general course of the vein or lode is N65°W and S65°E.

To tie this Claim to the Public Survey, begin at the SE corner, Section 33, Township 25 N., Range 50 E., Mt. Diablo P.M., and bear N65°W, 4669 feet and N25°E, 13459 feet to the northeast corner of this Claim.

The work of location consisted of making the maps as provided in NMS 517.040. Dated October 1 A.D., 1987, and filed in duplicate.

Atlas Precious Metals Inc.
P.O. Box 1207
Moab, Utah 84532


By: Richard D. Inberg
Its Agent
-Locator-

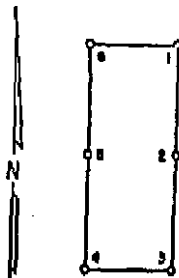
STATE OF WYOMING)
COUNTY OF FREMONT) SS

Sworn to and acknowledged before me this 5th day of October, 1987, by Richard D. Inberg as Agent for Atlas Precious Metals Inc.

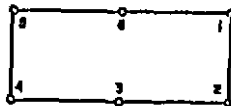
Robert W. Schlichting
Notary Public

My Commission Expires:
May 25, 1988





112450

RECORDED AT THE REQUEST OF
ATLAS PRECIOUS METALS INC
BOOK 165 PAGE 118

87 OCT 13 P12:10

OFFICIAL RECORDS
EUREKA COUNTY, NEVADA
FILE NO. 112450

CERTIFICATE OF LOCATION - NEVADA

THE UNDERSIGNED, hereby certifies that ATLAS PRECIOUS METALS INC., by its Agent, the undersigned, does hereby locate the NORTH 85 Lode Mining Claim on this 8th day of August, 1987, situated in the Unknown Mining District, Eureka County, Nevada.

Said Claim is located in the NE(NW)SE (Quarter) Section(s) 21(22)(16), Township 25 North, Range 50 East, Mt. Diablo P.M., and is more particularly described as follows, to wit:

Beginning at the northeast corner post No. 1,

Thence, 600 feet in a S25°W direction to Post No. 2, marked - NORTH 85 - 2
Thence, 750 feet in a N65°W direction to Post No. 3, marked - NORTH 85 - 3
Thence, 750 feet in a N65°W direction to Post No. 4, marked - NORTH 85 - 4
Thence, 600 feet in a N25°E direction to Post No. 5, marked - NORTH 85 - 5
Thence, 750 feet in a S65°E direction to Post No. 6, marked - NORTH 85 - 6
Thence, 750 feet in a S65°E direction to Post No. 1, marked - NORTH 85 - 1

the point of beginning and all posts being 3"X4' durable plastic pipe.

The number of linear feet claimed in length along the course of the vein from the point of discovery is 1490 feet in a N 65°W direction and 10 feet in a S65°E direction, together with 300 feet on each side of the center of the vein or lode for the entire length of the claim.

The general course of the vein or lode is N65°W and S65°E.

To tie this Claim to the Public Survey, begin at the SE corner, Section 33, Township 25 N., Range 50 E., Mt. Diablo P.M., and bear N65°W, 6169 feet and N25°E, 14059 feet to the northeast corner of this Claim.


The work of location consisted of making the maps as provided in NIS 517.040. Dated October 1 A.D., 1987, and filed in duplicate.

Atlas Precious Metals Inc.
P.O. Box 1207
Moab, Utah 84532

By: Its Agent
-locantor-


STATE OF WYOMING)
COUNTY OF FREMONT) SS

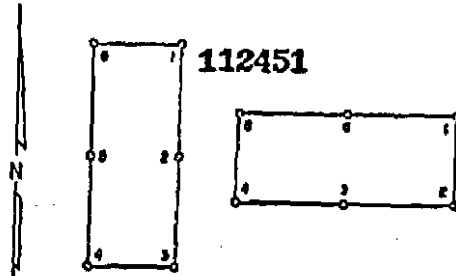
Sworn to and acknowledged before me this 5th day of October, 1987, by Richard D. Inberg as Agent for Atlas Precious Metals Inc.


Notary Public

My Commission Expires:

May 25, 1988





RECORDED AT THE REQUEST OF
ATLAS PRECIOUS METALS INC
 BOOK 165, PAGE 119

'87 OCT 13 PM 1:10

OFFICIAL RECORDS
 EUREKA COUNTY, NEVADA
 FILE NO. **112451**
 FEE \$ **6.25**

CERTIFICATE OF LOCATION - NEVADA

THE UNDERSIGNED, hereby certifies that **ATLAS PRECIOUS METALS INC.**,
 by its Agent, the undersigned, does hereby locate the **NORTH 86**
 Lode Mining Claim on this 8th day of August, 1987, situated in the
Unknown Mining District, Eureka County, Nevada.

Said Claim is located in the NW (Quarter) Section(s) 22,
 Township 25 North, Range 50 East, Mt. Diablo P.M., and is
 more particularly described as follows, to wit:

Beginning at the northeast corner post No. 1,

Thence, <u>600</u> feet in a <u>S25°W</u>	direction to Post No. 2, marked - <u>NORTH 86</u> - <u>2</u>
Thence, <u>750</u> feet in a <u>N65°W</u>	direction to Post No. 3, marked - <u>NORTH 86</u> - <u>3</u>
Thence, <u>750</u> feet in a <u>N65°W</u>	direction to Post No. 4, marked - <u>NORTH 86</u> - <u>4</u>
Thence, <u>600</u> feet in a <u>N25°E</u>	direction to Post No. 5, marked - <u>NORTH 86</u> - <u>5</u>
Thence, <u>750</u> feet in a <u>S65°E</u>	direction to Post No. 6, marked - <u>NORTH 86</u> - <u>6</u>
Thence, <u>750</u> feet in a <u>S65°E</u>	direction to Post No. 1, marked - <u>NORTH 86</u> - <u>1</u>

the point of beginning and all posts being 3"X4" durable plastic pipe.

The number of linear feet claimed in length along the course of the vein from the
 point of discovery is 10 feet in a N 65°W direction and 1490 feet in a
S65°E direction, together with 300 feet on each side of the center of the
 vein or lode for the entire length of the claim.

The general course of the vein or lode is N65°W and S65°E.

To tie this Claim to the Public Survey, begin at the SE corner, Section 33,
 Township 25 N., Range 50 E., Mt. Diablo P.M., and bear N65°W, 4669
 feet and N25°E, 14059 feet to the northeast corner of this Claim.

The work of location consisted of making the maps as provided in MMS 517.040.
 Dated October 1 A.D., 1987, and filed in duplicate.

Atlas Precious Metals Inc.
 P.O. Box 1207
 Moab, Utah 84532

By: Richard D. Inberg
 Its Agent
 -Locator-


STATE OF WYOMING)
 COUNTY OF FREMONT) SS

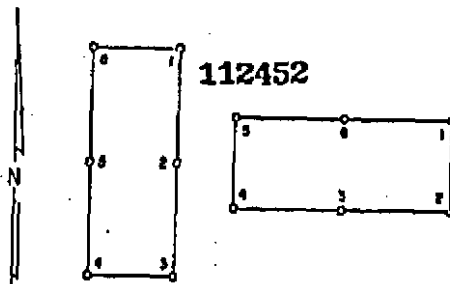
Sworn to and acknowledged before me this 5th day of October 1987,
 by Richard D. Inberg as Agent for Atlas Precious Metals Inc.

Robert W. Schlichling
 Notary Public

My Commission Expires:

May 25, 1988





RECORDED AT THE REQUEST OF
ATLAS PRECIOUS METALS INC
BOOK-165 PAGE-120

'87 OCT 13 P12:10

OFFICIAL RECORDS
EUREKA COUNTY, NEVADA
FILE NO. 112452
P12:10

CERTIFICATE OF LOCATION - NEVADA

THE UNDERSIGNED, hereby certifies that ATLAS PRECIOUS METALS INC., by its Agent, the undersigned, does hereby locate the NORTH 87 Lode Mining Claim on this 8th day of August, 1987, situated in the Unknown Mining District, Eureka County, Nevada.

Said Claim is located in the SE(SW)(NE)(NW) (Quarter) Section(s) 16(15)(21)(22), Township 25 North, Range 50 East, Mt. Diablo P.M., and is more particularly described as follows, to wit:

Beginning at the northeast corner post No. 1,

Thence, 600 feet in a S25°W	direction to Post No. 2, marked - NORTH 87 - 2
Thence, 750 feet in a N65°W	direction to Post No. 3, marked - NORTH 87 - 3
Thence, 750 feet in a N65°W	direction to Post No. 4, marked - NORTH 87 - 4
Thence, 600 feet in a N25°E	direction to Post No. 5, marked - NORTH 87 - 5
Thence, 750 feet in a S65°E	direction to Post No. 6, marked - NORTH 87 - 6
Thence, 750 feet in a S65°E	direction to Post No. 1, marked - NORTH 87 - 1

the point of beginning and all posts being 3"x4" durable plastic pipe.

The number of linear feet claimed in length along the course of the vein from the point of discovery is 1490 feet in a N 65°W direction and 10 feet in a S65°E direction, together with 300 feet on each side of the center of the vein or lode for the entire length of the claim.

The general course of the vein or lode is N65°W and S65°E.

To tie this Claim to the Public Survey, begin at the SE corner, Section 33, Township 25 N., Range 50 E., Mt. Diablo P.M., and bear N65°W, 5669 feet and N25°E, 14659 feet to the northeast corner of this Claim.

The work of location consisted of making the maps as provided in NMS 517.040. Dated October 1 A.D., 1987, and filed in duplicate.

Atlas Precious Metals Inc.
P.O. Box 1207
Moab, Utah 84532

By: Richard D. Inberg
Its Agent
-Locator-


STATE OF WYOMING)
COUNTY OF FREMONT) SS

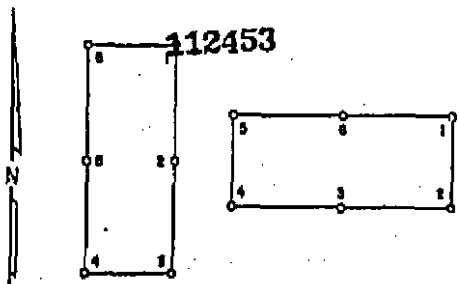
Sworn to and acknowledged before me this 5th day of October, 1987, by Richard D. Inberg as Agent for Atlas Precious Metals Inc.

Robert W. Schlichting
Notary Public

My Commission Expires:

May 25, 1988





RECORDED AT THE REQUEST OF
ATLAS PRECIOUS METALS INC
 BOOK 165 PAGE 121

'87 OCT 13 P12:11

OFFICIAL RECORDS
 EUREKA COUNTY, NEVADA
 FILE NO. 112453
 FEE \$ 6.25

CERTIFICATE OF LOCATION - NEVADA

THE UNDERSIGNED, hereby certifies that **ATLAS PRECIOUS METALS INC.**, by its Agent, the undersigned, does hereby locate the **NORTH 88** Lode Mining Claim on this 8th day of August, 1987, situated in the Unknown Mining District, Eureka County, Nevada.

Said Claim is located in the NW (Quarter) Section(s) 22, Township 25 North, Range 50 East, Mt. Diablo P.M., and is more particularly described as follows, to wit:

Beginning at the northeast corner post No. 1,

Thence, 600 feet in a <u>S25°W</u> direction to Post No. 2, marked - <u>NORTH 88</u> - 2
Thence, 750 feet in a <u>N65°W</u> direction to Post No. 3, marked - <u>NORTH 88</u> - 3
Thence, 750 feet in a <u>N65°W</u> direction to Post No. 4, marked - <u>NORTH 88</u> - 4
Thence, 600 feet in a <u>N25°E</u> direction to Post No. 5, marked - <u>NORTH 88</u> - 5
Thence, 750 feet in a <u>S65°E</u> direction to Post No. 6, marked - <u>NORTH 88</u> - 6
Thence, 750 feet in a <u>S65°E</u> direction to Post No. 1, marked - <u>NORTH 88</u> - 1

the point of beginning and all posts being 3"X4" durable plastic pipe.

The number of linear feet claimed in length along the course of the vein from the point of discovery is 10 feet in a N 65°W direction and 1490 feet in a S65°E direction, together with 300 feet on each side of the center of the vein or lode for the entire length of the claim.

The general course of the vein or lode is N65°W and S65°E.

To tie this Claim to the Public Survey, begin at the SE corner, Section 33, Township 25 N., Range 50 E., Mt. Diablo P.M., and bear N65°W, 4169 feet and N25°E, 14659 feet to the northeast corner of this Claim.

The work of location consisted of making the maps as provided in NRS 517.040.
 Dated October 1 A.D., 1987, and filed in duplicate.

Atlas Precious Metals Inc.
 P.O. Box 1207
 Moab, Utah 84532

By: Richard D. Inberg
 Its Agent
 -Locator-

STATE OF WYOMING)
 COUNTY OF FREMONT) SS

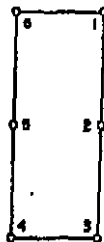
Sworn to and acknowledged before me this 5th day of October, 1987, by Richard D. Inberg as Agent for Atlas Precious Metals Inc.

Robert W. Schlichting
 Notary Public

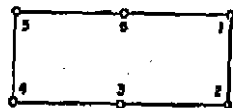
My Commission Expires:
May 25, 1988

Robert W. Schlichting - Notary Public
 County of Fremont State of Wyoming
 My Commission Expires May 25, 1988

N



112454



RECORDED AT THE REQUEST OF
ATLAS PRECIOUS METALS INC
BOOK 165 PAGE 122

'87 OCT 13 P12:11

OFFICIAL RECORDS
EUREKA COUNTY, NEVADA
FILE NO. 112454
FEE \$ 6.25

CERTIFICATE OF LOCATION - NEVADA

THE UNDERSIGNED, hereby certifies that ATLAS PRECIOUS METALS INC., by its Agent, the undersigned, does hereby locate the NORTH 89 Lode Mining Claim on this 8th day of August, 1987, situated in the Unknown Mining District, Eureka County, Nevada.

Said Claim is located in the SE(SW)(NW) (Quarter) Section(s) 16(15)(22) Township 25 North, Range 50 East, Mt. Diablo P.M., and is more particularly described as follows, to wit:

Beginning at the northeast corner post No. 1,

Thence, <u>600</u> feet in a <u>S25°W</u> direction to Post No. 2, marked - <u>NORTH 89</u> - <u>2</u>
Thence, <u>750</u> feet in a <u>N65°W</u> direction to Post No. 3, marked - <u>NORTH 89</u> - <u>3</u>
Thence, <u>750</u> feet in a <u>N65°W</u> direction to Post No. 4, marked - <u>NORTH 89</u> - <u>4</u>
Thence, <u>600</u> feet in a <u>N25°E</u> direction to Post No. 5, marked - <u>NORTH 89</u> - <u>5</u>
Thence, <u>750</u> feet in a <u>S65°E</u> direction to Post No. 6, marked - <u>NORTH 89</u> - <u>6</u>
Thence, <u>750</u> feet in a <u>S65°E</u> direction to Post No. 1, marked - <u>NORTH 89</u> - <u>1</u>

the point of beginning and all posts being 3"X4' durable plastic pipe

The number of linear feet claimed in length along the course of the vein from the point of discovery is 1490 feet in a N 65°W direction and 10 feet in a S65°E direction, together with 300 feet on each side of the center of the vein or lode for the entire length of the claim.

The general course of the vein or lode is N65°W and S65°E

To tie this Claim to the Public Survey, begin at the SE corner, Section 33, Township 25 N., Range 50 E., Mt. Diablo P.M., and bear N65°W, 5669 feet and N25°E, 15259 feet to the northeast corner of this Claim.

The work of location consisted of making the maps as provided in MRS 517.040. Dated October 1 A.D., 1987, and filed in duplicate.

Atlas Precious Metals Inc.
P.O. Box 1207
Moab, Utah 84532

By: [Signature]
Its Agent
-Locator-


STATE OF WYOMING)
COUNTY OF FREMONT) SS

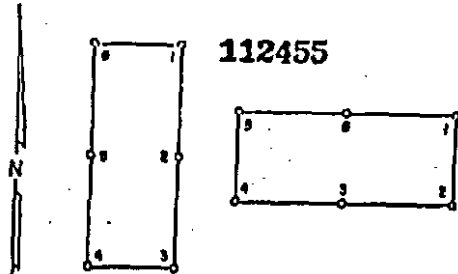
Sworn to and acknowledged before me this 5th day of October, 1987, by Richard D. Inberg as Agent for Atlas Precious Metals Inc.

[Signature]
Notary Public

My Commission Expires:

May 25, 1988





112455

RECORDED AT THE REQUEST OF
ATLAS PRECIOUS METALS INC
 BOOK 165 PAGE 123

'87 OCT 13 P12:11

OFFICIAL RECORDS
 EUREKA COUNTY, NEVADA
 FILE NO. 112455
 FEE \$ 6.25

CERTIFICATE OF LOCATION - NEVADA

THE UNDERSIGNED, hereby certifies that **ATLAS PRECIOUS METALS INC.**, by its Agent, the undersigned, does hereby locate the **NORTH 90** Lode Mining Claim on this 8th day of August, 1987, situated in the Unknown Mining District, Eureka County, Nevada.

Said Claim is located in the NW(NE)(SW) (Quarter) Section(s) 22(22)(15), Township 25 North, Range 50 East, Mt. Diablo P.M., and is more particularly described as follows, to wit:

Beginning at the northeast corner post No. 1,

Thence, <u>600</u> feet in a <u>S25°W</u>	direction to Post No. 2, marked - <u>NORTH 90</u> - 2
Thence, <u>750</u> feet in a <u>N65°W</u>	direction to Post No. 3, marked - <u>NORTH 90</u> - 3
Thence, <u>750</u> feet in a <u>N65°W</u>	direction to Post No. 4, marked - <u>NORTH 90</u> - 4
Thence, <u>600</u> feet in a <u>N25°E</u>	direction to Post No. 5, marked - <u>NORTH 90</u> - 5
Thence, <u>750</u> feet in a <u>S65°E</u>	direction to Post No. 6, marked - <u>NORTH 90</u> - 6
Thence, <u>750</u> feet in a <u>S65°E</u>	direction to Post No. 1, marked - <u>NORTH 90</u> - 1

the point of beginning and all posts being 3"X4' durable plastic pipe.

The number of linear feet claimed in length along the course of the vein from the point of discovery is 10 feet in a N 65°W direction and 1490 feet in a S65°E direction, together with 300 feet on each side of the center of the vein or lode for the entire length of the claim.

The general course of the vein or lode is N65°W and S65°E.

To tie this Claim to the Public Survey, begin at the SE corner, Section 33, Township 25 N., Range 50 E., Mt. Diablo P.M., and bear N65°W, 4169 feet and N25°E, 15259 feet to the northeast corner of this Claim.

The work of location consisted of making the maps as provided in NRS 517.040. Dated October 1 A.D., 1987, and filed in duplicate.

Atlas Precious Metals Inc.
 P.O. Box 1207
 Moab, Utah 84532

By: Richard D. Inberg
 Its Agent
 -Locator-


STATE OF WYOMING)
 COUNTY OF FREMONT) SS

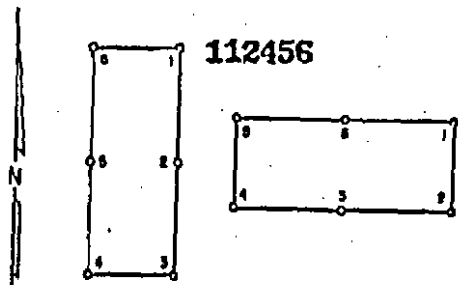
Sworn to and acknowledged before me this 5th day of October, 1987, by Richard D. Inberg as Agent for Atlas Precious Metals Inc.

Robert W. Schlichting
 Notary Public

My Commission Expires:

May 25, 1988





RECORDED AT THE REQUEST OF
ATLAS PRECIOUS METALS INC
 BOOK 165 PAGE 124

'87 OCT 13 P12:11

OFFICIAL RECORDS
 EUREKA COUNTY, NEVADA
 M.M. REBALCATT, RECORDER
 FILE NO. 112456
 FEE \$ 6.25

CERTIFICATE OF LOCATION - NEVADA

THE UNDERSIGNED, hereby certifies that **ATLAS PRECIOUS METALS INC.**, by its Agent, the undersigned, does hereby locate the NORTH 91 Lode Mining Claim on this 8th day of August, 1987, situated in the Unknown Mining District, Eureka County, Nevada.

Said Claim is located in the SE(SW) (Quarter) Section(s) 16(15) Township 25 North, Range 50 East, Mt. Diablo P.M., and is more particularly described as follows, to wit:

Beginning at the northeast corner post No. 1,

Thence, <u>600</u> feet in a <u>S25°W</u> direction to Post No. 2, marked - <u>NORTH 91 - 2</u>
Thence, <u>750</u> feet in a <u>N65°W</u> direction to Post No. 3, marked - <u>NORTH 91 - 3</u>
Thence, <u>750</u> feet in a <u>N65°W</u> direction to Post No. 4, marked - <u>NORTH 91 - 4</u>
Thence, <u>600</u> feet in a <u>N25°E</u> direction to Post No. 5, marked - <u>NORTH 91 - 5</u>
Thence, <u>750</u> feet in a <u>S65°E</u> direction to Post No. 6, marked - <u>NORTH 91 - 6</u>
Thence, <u>750</u> feet in a <u>S65°E</u> direction to Post No. 1, marked - <u>NORTH 91 - 1</u>

the point of beginning and all posts being 3"X4' durable plastic pipe.

The number of linear feet claimed in length along the course of the vein from the point of discovery is 1490 feet in a N 65°W direction and 10 feet in a S65°E direction, together with 300 feet on each side of the center of the vein or lode for the entire length of the claim.

The general course of the vein or lode is N65°W and S65°E.

To tie this Claim to the Public Survey, begin at the SE corner, Section 33, Township 25 N., Range 50 E., Mt. Diablo P.M., and bear N65°W, 5669 feet and N25°E, 15859 feet to the northeast corner of this Claim.

The work of location consisted of making the maps as provided in NRS 517.040. Dated October 1 A.D., 1987, and filed in duplicate.

Atlas Precious Metals Inc.
 P.O. Box 1207
 Moab, Utah 84532


By: Richard D. Inberg
 Its Agent
 -Locator-

STATE OF WYOMING)
 COUNTY OF FREMONT) SS

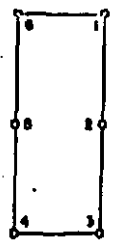
Sworn to and acknowledged before me this 5th day of October 1987, by Richard D. Inberg as Agent for Atlas Precious Metals Inc.

Robert W. Schliching
 Notary Public

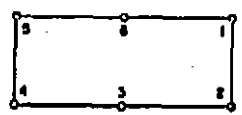
My Commission Expires:
May 25, 1988



N



112457



RECORDED AT THE REQUEST OF
ATLAS PRECIOUS METALS INC
BOOK 162 PAGE 123

87 OCT 13 PM 2:11

OFFICIAL RECORDS
EUREKA COUNTY, NEVADA
FILE NO. 112457
FEE \$ 6.25

CERTIFICATE OF LOCATION - NEVADA

THE UNDERSIGNED, hereby certifies that **ATLAS PRECIOUS METALS INC.**, by its Agent, the undersigned, does hereby locate the **NORTH 92** Lode Mining Claim on this **8th** day of **August**, 1987, situated in the **Unknown** Mining District, **Eureka** County, Nevada.

Said Claim is located in the **NW(NE)(SW)(SE)** (Quarter) Section(s) **22(22)(15)(15)**, Township **25 North**, Range **50 East**, Mt. Diablo P.M., and is more particularly described as follows, to wit:

Beginning at the northeast corner post No. 1,

- Thence, **600** feet in a **S25°W** direction to Post No. 2, marked - **NORTH 92 - 2**
- Thence, **750** feet in a **N65°W** direction to Post No. 3, marked - **NORTH 92 - 3**
- Thence, **750** feet in a **N65°W** direction to Post No. 4, marked - **NORTH 92 - 4**
- Thence, **600** feet in a **N25°E** direction to Post No. 5, marked - **NORTH 92 - 5**
- Thence, **750** feet in a **S65°E** direction to Post No. 6, marked - **NORTH 92 - 6**
- Thence, **750** feet in a **S65°E** direction to Post No. 1, marked - **NORTH 92 - 1**

the point of beginning and all posts being **3"X4'** durable plastic pipe.

The number of linear feet claimed in length along the course of the vein from the point of discovery is **10** feet in a **N 65°W** direction and **1490** feet in a **S65°E** direction, together with **300** feet on each side of the center of the vein or lode for the entire length of the claim.

The general course of the vein or lode is **N65°W** and **S65°E**.

To tie this Claim to the Public Survey, begin at the **SE** corner, Section **33**, Township **25 N.**, Range **50 E.**, Mt. Diablo P.M., and bear **N65°W**, **4169** feet and **N25°E**, **15859** feet to the northeast corner of this Claim.

The work of location consisted of making the maps as provided in MRS 517.040.
Dated **October 1** A.D., 1987, and filed in duplicate.

Atlas Precious Metals Inc.
P.O. Box 1207
Moab, Utah 84532


By: Richard D. Inberg
Its Agent
-Locator-

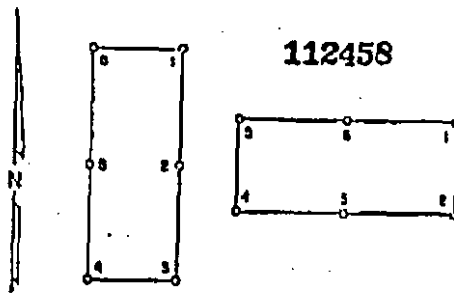
STATE OF **WYOMING**)
COUNTY OF **FREMONT**) SS

Sworn to and acknowledged before me this **5th** day of **October**, 1987,
by **Richard D. Inberg** as Agent for Atlas Precious Metals Inc.

Robert W. Schlichting
Notary Public

My Commission Expires:
May 25, 1988





112458

RECORDED AT THE REQUEST OF
ATLAS PRECIOUS METALS INC
BOOK 165 PAGE 126

'87 OCT 13 PM 2:11

OFFICIAL RECORDS
EUREKA COUNTY, NEVADA
FILE NO. 212458
FEE \$ 6.35

CERTIFICATE OF LOCATION - NEVADA

THE UNDERSIGNED, hereby certifies that **ATLAS PRECIOUS METALS INC.,** by its Agent, the undersigned, does hereby locate the **NORTH 93** Lode Mining Claim on this 8th day of August, 1987, situated in the Unknown Mining District, Eureka County, Nevada.

Said Claim is located in the SW (Quarter) Section(s) 15, Township 25 North, Range 50 East, Mt. Diablo P.M., and is more particularly described as follows, to wit:

Beginning at the northeast corner post No. 1,

- Thence, 600 feet in a S25°W direction to Post No. 2, marked - NORTH 93 - 2
- Thence, 750 feet in a N65°W direction to Post No. 3, marked - NORTH 93 - 3
- Thence, 750 feet in a N65°W direction to Post No. 4, marked - NORTH 93 - 4
- Thence, 600 feet in a N25°E direction to Post No. 5, marked - NORTH 93 - 5
- Thence, 750 feet in a S65°E direction to Post No. 6, marked - NORTH 93 - 6
- Thence, 750 feet in a S65°E direction to Post No. 1, marked - NORTH 93 - 1

the point of beginning and all posts being 3"x4' durable plastic pipe.

The number of linear feet claimed in length along the course of the vein from the point of discovery is 1490 feet in a N 65°W direction and 10 feet in a S65°E direction, together with 300 feet on each side of the center of the vein or lode for the entire length of the claim.

The general course of the vein or lode is N65°W and S65°E.

To tie this Claim to the Public Survey, begin at the SE corner, Section 33, Township 25 N., Range 50 E., Mt. Diablo P.M., and bear N65°W, 5669 feet and N25°E, 16459 feet to the northeast corner of this Claim.

The work of location consisted of making the maps as provided in NIS 517.040. Dated October 1 A.D., 1987, and filed in duplicate.

Atlas Precious Metals Inc.
P.O. Box 1207
Moab, Utah 84532


By: Richard D. Inberg
Its Agent
-Locator-

STATE OF WYOMING)
COUNTY OF FREMONT) SS

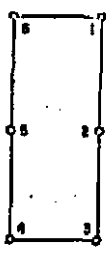
Sworn to and acknowledged before me this 5th day of October, 1987, by Richard D. Inberg as Agent for Atlas Precious Metals Inc.

Robert W. Schliching
Notary Public

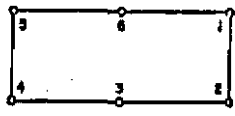
My Commission Expires:
May 25, 1988



N



112459



RECORDED AT THE REQUEST OF
ATLAS PRECIOUS METALS INC
BOOK 165 PAGE 127

'87 OCT 13 PM 2:11

OFFICIAL RECORDS
EUREKA COUNTY, NEVADA
FILE NO. 112459
FEE \$ 6.25

CERTIFICATE OF LOCATION - NEVADA

THE UNDERSIGNED, hereby certifies that ATLAS PRECIOUS METALS INC.,
by its Agent, the undersigned, does hereby locate the NORTH 94
Lode Mining Claim on this 8th day of August, 1987, situated in the
Unknown Mining District, Eureka County, Nevada.

Said Claim is located in the SW(SE) (Quarter) Section(s) 15(15),
Township 25 North, Range 50 East, Mt. Diablo P.M., and is
more particularly described as follows, to wit:

Beginning at the northeast corner post No. 1,

Thence, 600 feet in a S25°W direction to Post No. 2, marked - NORTH 94 - 2
Thence, 750 feet in a N65°W direction to Post No. 3, marked - NORTH 94 - 3
Thence, 750 feet in a N65°W direction to Post No. 4, marked - NORTH 94 - 4
Thence, 600 feet in a N25°E direction to Post No. 5, marked - NORTH 94 - 5
Thence, 750 feet in a S65°E direction to Post No. 6, marked - NORTH 94 - 6
Thence, 750 feet in a S65°E direction to Post No. 1, marked - NORTH 94 - 1

the point of beginning and all posts being 3"X4' durable plastic pipe

The number of linear feet claimed in length along the course of the vein from the
point of discovery is 10 feet in a N 65°W direction and 1490 feet in a
S65°E direction, together with 300 feet on each side of the center of the
vein or lode for the entire length of the claim.

The general course of the vein or lode is N65°W and S65°E.

To tie this Claim to the Public Survey, begin at the SE corner, Section 33,
Township 25 N., Range 50 E., Mt. Diablo P.M., and bear N65°W, 4169
feet and N25°E, 16459 feet to the northeast corner of this Claim.

The work of location consisted of making the maps as provided in NRS 517.040.
Dated October 1 A.D., 1987, and filed in duplicate.

Atlas Precious Metals Inc.
P.O. Box 1207
Moab, Utah 84532

By: Richard D. Inberg
Its Agent
-Locator-


STATE OF WYOMING)
COUNTY OF FREMONT) SS

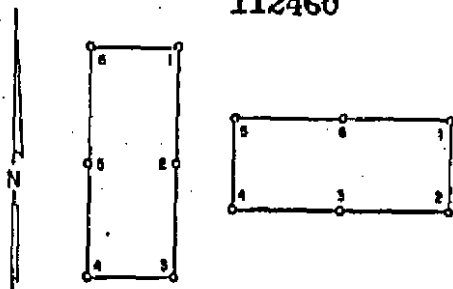
Sworn to and acknowledged before me this 5th day of October, 1987,
by Richard D. Inberg as Agent for Atlas Precious Metals Inc.

Robert W. Schlichting
Notary Public

My Commission Expires:

May 25, 1988





RECORDED AT THE REQUEST OF
ATLAS PRECIOUS METALS INC
 BOOK 165 PAGE 128

'87 OCT 13 P12:11

OFFICIAL RECORDS
 EUREKA COUNTY, NEVADA
 M.N. REBALEATI, RECORDER
 FILE NO. 112460
 FEE \$ 6.25

CERTIFICATE OF LOCATION - NEVADA

THE UNDERSIGNED, hereby certifies that ATLAS PRECIOUS METALS INC., by its Agent, the undersigned, does hereby locate the NORTH 95 Lode Mining Claim on this 8th day of August, 1987, situated in the Unknown Mining District, Eureka County, Nevada.

Said Claim is located in the SW(NW) (Quarter) Section(s) 15(15), Township 25 North, Range 50 East, Mt. Diablo P.M., and is more particularly described as follows, to wit:

Beginning at the northeast corner post No. 1,

Thence, 600 feet in a S25°W	direction to Post No. 2, marked -	NORTH 95 - 2
Thence, 750 feet in a N65°W	direction to Post No. 3, marked -	NORTH 95 - 3
Thence, 750 feet in a N65°W	direction to Post No. 4, marked -	NORTH 95 - 4
Thence, 600 feet in a N25°E	direction to Post No. 5, marked -	NORTH 95 - 5
Thence, 750 feet in a S65°E	direction to Post No. 6, marked -	NORTH 95 - 6
Thence, 750 feet in a S65°E	direction to Post No. 1, marked -	NORTH 95 - 1

the point of beginning and all posts being 3"x4" durable plastic pipe.

The number of linear feet claimed in length along the course of the vein from the point of discovery is 1490 feet in a N 65°W direction and 10 feet in a S65°E direction, together with 300 feet on each side of the center of the vein or lode for the entire length of the claim.

The general course of the vein or lode is N65°W and S65°E.

To tie this Claim to the Public Survey, begin at the SE corner, Section 33, Township 25 N., Range 50 E., Mt. Diablo P.M., and bear N65°W, 5669 feet and N25°E, 17059 feet to the northeast corner of this Claim.

The work of location consisted of making the maps as provided in NMS 517.040. Dated October 1 A.D., 1987, and filed in duplicate.

Atlas Precious Metals Inc.
 P.O. Box 1207
 Moab, Utah 84532

By: Richard D. Inberg
 Its Agent
 -Locator-


STATE OF WYOMING)
 COUNTY OF FREMONT) SS

Sworn to and acknowledged before me this 5th day of October 1987, by Richard D. Inberg as Agent for Atlas Precious Metals Inc.

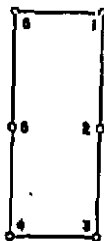
Robert W. Schlichting
 Notary Public

My Commission Expires:

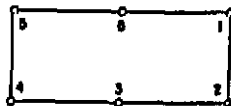
May 25, 1988



N



112461



RECORDED AT THE REQUEST OF
ATLAS PRECIOUS METALS INC
BOOK 165 PAGE 129

'87 OCT 13 P12:11

OFFICIAL RECORDS
EUREKA COUNTY, NEVADA
FILE NO. 112461

CERTIFICATE OF LOCATION - NEVADA

THE UNDERSIGNED, hereby certifies that ATLAS PRECIOUS METALS INC., by its Agent, the undersigned, does hereby locate the NORTH 96 Lode Mining Claim on this 8th day of August, 1987, situated in the Unknown Mining District, Eureka County, Nevada.

Said Claim is located in the SW(SE) (Quarter) Section(s) 15(15) Township 25 North, Range 50 East, Mt. Diablo P.M., and is more particularly described as follows, to wit:

Beginning at the northeast corner post No. 1,

Thence, 600 feet in a S25°W direction to Post No. 2, marked - NORTH 96 - 2
Thence, 750 feet in a N65°W direction to Post No. 3, marked - NORTH 96 - 3
Thence, 750 feet in a N65°W direction to Post No. 4, marked - NORTH 96 - 4
Thence, 600 feet in a N25°E direction to Post No. 5, marked - NORTH 96 - 5
Thence, 750 feet in a S65°E direction to Post No. 6, marked - NORTH 96 - 6
Thence, 750 feet in a S65°E direction to Post No. 1, marked - NORTH 96 - 1

the point of beginning and all posts being 3"X4' durable plastic pipe

The number of linear feet claimed in length along the course of the vein from the point of discovery is 10 feet in a N 65°W direction and 1490 feet in a S65°E direction, together with 300 feet on each side of the center of the vein or lode for the entire length of the claim.

The general course of the vein or lode is N65°W and S65°E

To tie this Claim to the Public Survey, begin at the SE corner, Section 33, Township 25 N., Range 50 E., Mt. Diablo P.M., and bear N65°W, 4169 feet and N25°E, 17059 feet to the northeast corner of this Claim.

The work of location consisted of making the maps as provided in NRS 517.040. Dated October 1 A.D., 1987, and filed in duplicate.

Atlas Precious Metals Inc.
P.O. Box 1207
Moab, Utah 84532

By: Richard D. Inberg
Its Agent
-Locator-


STATE OF WYOMING)
COUNTY OF FREMONT) SS

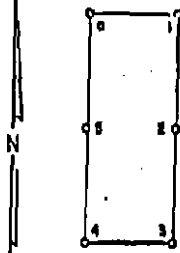
Sworn to and acknowledged before me this 5th day of October 1987, by Richard D. Inberg as Agent for Atlas Precious Metals Inc.

Robert W. Schlichting
Notary Public

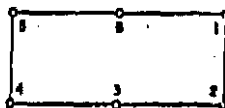
My Commission Expires:

May 25, 1988





112462



RECORDED AT THE REQUEST OF
ATLAS PRECIOUS METALS INC
BOOK 65 PAGE 30

'87 OCT 13 PM 1:11

OFFICIAL RECORDS
EUREKA COUNTY, NEVADA
FILE NO. 112462
FEE \$

CERTIFICATE OF LOCATION - NEVADA

THE UNDERSIGNED, hereby certifies that ATLAS PRECIOUS METALS INC., by its Agent, the undersigned, does hereby locate the NORTH 97 Lode Mining Claim on this 8th day of August, 1987, situated in the Unknown Mining District, Eureka County, Nevada.

Said Claim is located in the SW(NW) (Quarter) Section(s) 15(15), Township 25 North, Range 50 East, Mt. Diablo P.M., and is more particularly described as follows, to wit:

Beginning at the northeast corner post No. 1,

Thence, 600 feet in a S25°W direction to Post No. 2, marked -	NORTH 97 - 2
Thence, 750 feet in a N65°W direction to Post No. 3, marked -	NORTH 97 - 3
Thence, 750 feet in a N65°W direction to Post No. 4, marked -	NORTH 97 - 4
Thence, 600 feet in a N25°E direction to Post No. 5, marked -	NORTH 97 - 5
Thence, 750 feet in a S65°E direction to Post No. 6, marked -	NORTH 97 - 6
Thence, 750 feet in a S65°E direction to Post No. 1, marked -	NORTH 97 - 1

the point of beginning and all posts being 3"x4" durable plastic pipe.

The number of linear feet claimed in length along the course of the vein from the point of discovery is 1490 feet in a N 65°W direction and 10 feet in a S65°E direction, together with 300 feet on each side of the center of the vein or lode for the entire length of the claim.

The general course of the vein or lode is N65°W and S65°E.

To tie this Claim to the Public Survey, begin at the SE corner, Section 33, Township 25 N., Range 50 E., Mt. Diablo P.M., and bear N65°W, 5669 feet and N25°E, 17659 feet to the northeast corner of this Claim.

The work of location consisted of making the maps as provided in NMS 517.040. Dated October 1 A.D., 1987, and filed in duplicate.

Atlas Precious Metals Inc.
P.O. Box 1207
Moab, Utah 84532


By: Richard D. Inberg
Its Agent
-Locator-

STATE OF WYOMING)
COUNTY OF FREMONT) SS

Sworn to and acknowledged before me this 5th day of October, 1987, by Richard D. Inberg as Agent for Atlas Precious Metals Inc.

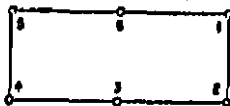
Robert W. Schlichting
Notary Public

My Commission Expires:
May 25, 1988





112463



RECORDED AT THE REQUEST OF
ATLAS PRECIOUS METALS INC
 BOOK 165 PAGE 131

87 OCT 13 PM 2:11

OFFICIAL RECORDS
 EUREKA COUNTY, NEVADA
 FILE NO. 112463
 FEE \$ 4.25

CERTIFICATE OF LOCATION - NEVADA

THE UNDERSIGNED, hereby certifies that ATLAS PRECIOUS METALS INC., by its Agent, the undersigned, does hereby locate the NORTH 98 Lode Mining Claim on this 8th day of August, 1987, situated in the Unknown Mining District, Eureka County, Nevada.

Said Claim is located in the SW(SE) (Quarter) Section(s) 15(15), Township 25 North, Range 50 East, Mt. Diablo P.M., and is more particularly described as follows, to wit:

Beginning at the northeast corner post No. 1,

Thence, 600 feet in a <u>S25°W</u> direction to Post No. 2, marked - <u>NORTH 98 - 2</u>
Thence, 750 feet in a <u>N65°W</u> direction to Post No. 3, marked - <u>NORTH 98 - 3</u>
Thence, 750 feet in a <u>N65°W</u> direction to Post No. 4, marked - <u>NORTH 98 - 4</u>
Thence, 600 feet in a <u>N25°E</u> direction to Post No. 5, marked - <u>NORTH 98 - 5</u>
Thence, 750 feet in a <u>S65°E</u> direction to Post No. 6, marked - <u>NORTH 98 - 6</u>
Thence, 750 feet in a <u>S65°E</u> direction to Post No. 1, marked - <u>NORTH 98 - 1</u>

the point of beginning and all posts being 3"X4' durable plastic pipe.

The number of linear feet claimed in length along the course of the vein from the point of discovery is 10 feet in a N 65°W direction and 1490 feet in a S65°E direction, together with 300 feet on each side of the center of the vein or lode for the entire length of the claim.

The general course of the vein or lode is N65°W and S65°E.

To tie this Claim to the Public Survey, begin at the SE corner, Section 33, Township 25 N., Range 50 E., Mt. Diablo P.M., and bear N65°W, 4169 feet and N25°E, 17659 feet to the northeast corner of this Claim.

The work of location consisted of making the maps as provided in MRS 517.040.
 Dated October 1 A.D., 1987, and filed in duplicate.

Atlas Precious Metals Inc.
 P.O. Box 1207
 Moab, Utah 84532

By:

Richard D. Inberg
 Its Agent
 -Locator-


STATE OF WYOMING)
 COUNTY OF FREMONT) SS

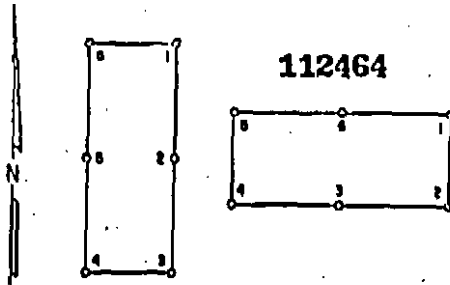
Sworn to and acknowledged before me this 5th day of October, 1987,
 by Richard D. Inberg as Agent for Atlas Precious Metals Inc.

Robert W. Schlichting
 Notary Public

My Commission Expires:

May 25, 1988





112464

RECORDED AT THE REQUEST OF
ATLAS PRECIOUS METALS INC

BOOK 165 PAGE 132

'87 OCT 13 PM 2:11

OFFICIAL RECORDS
EURKA COUNTY, NEVADA
FILE NO. 112464
FEE \$ 6.25

CERTIFICATE OF LOCATION - NEVADA

THE UNDERSIGNED, hereby certifies that ATLAS PRECIOUS METALS INC., by its Agent, the undersigned, does hereby locate the NORTH 99 Lode Mining Claim on this 8th day of August, 1987, situated in the Unknown Mining District, Eureka County, Nevada.

Said Claim is located in the SW(1/4) (Quarter) Section(s) 15(15) Township 25 North, Range 50 East, Mt. Diablo P.M., and is more particularly described as follows, to wit:

Beginning at the northeast corner post No. 1,

Thence, 600 feet in a S25°W direction to Post No. 2, marked -	NORTH 99 - 2
Thence, 750 feet in a N65°W direction to Post No. 3, marked -	NORTH 99 - 3
Thence, 750 feet in a N65°W direction to Post No. 4, marked -	NORTH 99 - 4
Thence, 600 feet in a N25°E direction to Post No. 5, marked -	NORTH 99 - 5
Thence, 750 feet in a S65°E direction to Post No. 6, marked -	NORTH 99 - 6
Thence, 750 feet in a S65°E direction to Post No. 1, marked -	NORTH 99 - 1

the point of beginning and all posts being 3"X4' durable plastic pipe.

The number of linear feet claimed in length along the course of the vein from the point of discovery is 1490 feet in a N 65°W direction and 10 feet in a S65°E direction, together with 300 feet on each side of the center of the vein or lode for the entire length of the claim.

The general course of the vein or lode is N65°W and S65°E.

To tie this Claim to the Public Survey, begin at the SE corner, Section 33, Township 25 N., Range 50 E., Mt. Diablo P.M., and bear N65°W, 5669 feet and N25°E, 18259 feet to the northeast corner of this Claim.

The work of location consisted of making the maps as provided in NRS 517.040. Dated October 1 A.D., 1987, and filed in duplicate.

Atlas Precious Metals Inc.
P.O. Box 1207
Moab, Utah 84532

By: Richard D. Inberg
Its Agent
-Locator-

STATE OF WYOMING)
COUNTY OF FREMONT) SS

Sworn to and acknowledged before me this 5th day of October, 1987, by Richard D. Inberg as Agent for Atlas Precious Metals Inc.

Robert W. Schlichting
Notary Public

My Commission Expires:
May 25, 1988



112465

RECORDED AT THE REQUEST OF
ATLAS PRECIOUS METALS INC
 BOOK 165 PAGE 133

87 OCT 13 P12:11

OFFICIAL RECORDS
 EUREKA COUNTY, NEVADA
 M.M. REBALEATI, RECORDER
 FILE NO. 112465
 REC-8

CERTIFICATE OF LOCATION - NEVADA

THE UNDERSIGNED, hereby certifies that **ATLAS PRECIOUS METALS INC.**, by its Agent, the undersigned, does hereby locate the NORTH 100 Lode Mining Claim on this 8th day of August, 1987, situated in the Unknown Mining District, Eureka County, Nevada.

Said Claim is located in the NW(NE)(SW)(SE) (Quarter) Section(s) 15(15)(15)(15), Township 25 North, Range 50 East, Mt. Diablo P.M., and is more particularly described as follows, to wit:

Beginning at the northeast corner post No. 1,

Thence, <u>600</u> feet in a <u>S25°W</u> direction to Post No. 2, marked - <u>NORTH 100</u> - 2
Thence, <u>750</u> feet in a <u>N65°W</u> direction to Post No. 3, marked - <u>NORTH 100</u> - 3
Thence, <u>750</u> feet in a <u>N65°W</u> direction to Post No. 4, marked - <u>NORTH 100</u> - 4
Thence, <u>600</u> feet in a <u>N25°E</u> direction to Post No. 5, marked - <u>NORTH 100</u> - 5
Thence, <u>750</u> feet in a <u>S65°E</u> direction to Post No. 6, marked - <u>NORTH 100</u> - 6
Thence, <u>750</u> feet in a <u>S65°E</u> direction to Post No. 1, marked - <u>NORTH 100</u> - 1

the point of beginning and all posts being 3"X4' durable plastic pipe.

The number of linear feet claimed in length along the course of the vein from the point of discovery is 10 feet in a N 65°W direction and 1490 feet in a S65°E direction, together with 300 feet on each side of the center of the vein or lode for the entire length of the claim.

The general course of the vein or lode is N65°W and S65°E.

To tie this Claim to the Public Survey, begin at the SE corner, Section 33, Township 25 N., Range 50 E., Mt. Diablo P.M., and bear N65°W, 4169 feet and N25°E, 18259 feet to the northeast corner of this Claim.

The work of location consisted of making the maps as provided in NRS 517.040.
 Dated October 1 A.D., 1987, and filed in duplicate.

Atlas Precious Metals Inc.
 P.O. Box 1207
 Moab, Utah 84532

By: Richard D. Inberg
 Its Agent
 -Locator-


STATE OF WYOMING)
 COUNTY OF FREMONT) SS

Sworn to and acknowledged before me this 3rd day of October, 1987,
 by Richard D. Inberg as Agent for Atlas Precious Metals Inc.

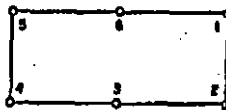
Robert W. Schlichting
 Notary Public

My Commission Expires:

May 25, 1988



112466



RECORDED AT THE REQUEST OF
ATLAS PRECIOUS METALS INC.
 BOOK 165 PAGE 134

87 OCT 13 PM 2:11

OFFICIAL RECORDS
 EUREKA COUNTY, NEVADA
 H.M. REDELEATH, RECORDER
 FILE NO. 112466
 FILE 6-15

CERTIFICATE OF LOCATION - NEVADA

THE UNDERSIGNED, hereby certifies that ATLAS PRECIOUS METALS INC., by its Agent, the undersigned, does hereby locate the NORTH 101 Lode Mining Claim on this 8th day of August, 1987, situated in the Unknown Mining District, Eureka County, Nevada.

Said Claim is located in the NW(NE) (Quarter) Section(s) 15(15), Township 25 North, Range 50 East, Mt. Diablo P.M., and is more particularly described as follows, to wit:

Beginning at the northeast corner post No. 1,

Thence, 600 feet in a <u>S25°W</u>	direction to Post No. 2, marked - <u>NORTH 101 - 2</u>
Thence, 750 feet in a <u>N65°W</u>	direction to Post No. 3, marked - <u>NORTH 101 - 3</u>
Thence, 750 feet in a <u>N65°W</u>	direction to Post No. 4, marked - <u>NORTH 101 - 4</u>
Thence, 600 feet in a <u>N25°E</u>	direction to Post No. 5, marked - <u>NORTH 101 - 5</u>
Thence, 750 feet in a <u>S65°E</u>	direction to Post No. 6, marked - <u>NORTH 101 - 6</u>
Thence, 750 feet in a <u>S65°E</u>	direction to Post No. 1, marked - <u>NORTH 101 - 1</u>

the point of beginning and all posts being 3"X4' durable plastic pipe.

The number of linear feet claimed in length along the course of the vein from the point of discovery is 1490 feet in a N 65°W direction and 10 feet in a S65°E direction, together with 300 feet on each side of the center of the vein or lode for the entire length of the claim.

The general course of the vein or lode is N65°W and S65°E.

To tie this Claim to the Public Survey, begin at the SE corner, Section 33, Township 25 N., Range 50 E., Mt. Diablo P.M., and bear N65°W, 5669 feet and N25°E, 18859 feet to the northeast corner of this Claim.

The work of location consisted of making the maps as provided in NRS 517.040. Dated October 1 A.D., 1987, and filed in duplicate.

Atlas Precious Metals Inc.
 P.O. Box 1207
 Moab, Utah 84532

By: Richard D. Inberg
 Its Agent
 -Locator-


STATE OF WYOMING)
 COUNTY OF FREMONT) SS

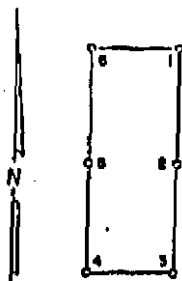
Sworn to and acknowledged before me this 5th day of October, 1987, by Richard D. Inberg as Agent for Atlas Precious Metals Inc.

Robert W. Schlichting
 Notary Public

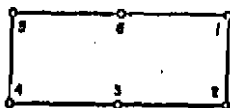
My Commission Expires:

May 25, 1988





112467



RECORDED AT THE REQUEST OF
ATLAS PRECIOUS METALS INC.
BOOK 165 PAGE 135

'87 OCT 13 PM 2:11

OFFICIAL RECORDS
EUREKA COUNTY, NEVADA
N. B. BERALATI, RECORDER
FILE NO. 112467
FEE \$ 6.25

CERTIFICATE OF LOCATION - NEVADA

THE UNDERSIGNED, hereby certifies that ATLAS PRECIOUS METALS INC., by its Agent, the undersigned, does hereby locate the NORTH 102 Lode Mining Claim on this 8th day of August, 1987, situated in the Unknown Mining District, Eureka County, Nevada.

Said Claim is located in the NW(NB)(SE) (Quarter) Section(s) 15(15)(15), Township 25 North, Range 50 East, Mt. Diablo P.M., and is more particularly described as follows, to wit:

Beginning at the northeast corner post No. 1,

Thence, 600 feet in a S25°W	direction to Post No. 2, marked -	NORTH 102 - 2
Thence, 750 feet in a N65°W	direction to Post No. 3, marked -	NORTH 102 - 3
Thence, 750 feet in a N65°W	direction to Post No. 4, marked -	NORTH 102 - 4
Thence, 600 feet in a N25°E	direction to Post No. 5, marked -	NORTH 102 - 5
Thence, 750 feet in a S65°E	direction to Post No. 6, marked -	NORTH 102 - 6
Thence, 750 feet in a S65°E	direction to Post No. 1, marked -	NORTH 102 - 1

the point of beginning and all posts being 3"X4' durable plastic pipe.

The number of linear feet claimed in length along the course of the vein from the point of discovery is 10 feet in a N 65°W direction and 1490 feet in a S65°E direction, together with 300 feet on each side of the center of the vein or lode for the entire length of the claim.

The general course of the vein or lode is N65°W and S65°E.

To tie this Claim to the Public Survey, begin at the SE corner, Section 33, Township 25 N., Range 50 E., Mt. Diablo P.M., and bear N65°W, 4169 feet and N25°E, 18859 feet to the northeast corner of this Claim.

The work of location consisted of making the maps as provided in UMS 517.040. Dated October 1 A.D., 1987, and filed in duplicate.

Atlas Precious Metals Inc.
P.O. Box 1207
Moab, Utah 84532

By: Richard D. Inberg
Its Agent
-Locator-

STATE OF WYOMING)
COUNTY OF FREMONT) SS

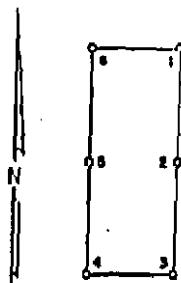
Sworn to and acknowledged before me this 5th day of October, 1987, by Richard D. Inberg as Agent for Atlas Precious Metals Inc.

Robert W. Schlichting
Notary Public

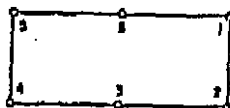
My Commission Expires:

May 25, 1988





112468



RECORDED AT THE REQUEST OF
ATLAS PRECIOUS METALS INC.
BOOK 165 PAGE 136

'87 OCT 13 P12:11

OFFICIAL RECORDS
EUREKA COUNTY, NEVADA
N.W. SEBASTIAN, RECORDER
FILE NO. 112468
FEE \$ 6.23

CERTIFICATE OF LOCATION - NEVADA

THE UNDERSIGNED, hereby certifies that ATLAS PRECIOUS METALS INC., by its Agent, the undersigned, does hereby locate the NORTH 103 Lode Mining Claim on this 8th day of August, 1987, situated in the Unknown Mining District, Eureka County, Nevada.

Said Claim is located in the NW(NE) (Quarter) Section(s) 15(15), Township 25 North, Range 50 East, Mt. Diablo P.M., and is more particularly described as follows, to wit:

Beginning at the northeast corner post No. 1,

Thence, 600 feet in a S25°W	direction to Post No. 2, marked -	NORTH 103 - 2
Thence, 750 feet in a N65°W	direction to Post No. 3, marked -	NORTH 103 - 3
Thence, 750 feet in a N65°W	direction to Post No. 4, marked -	NORTH 103 - 4
Thence, 600 feet in a N25°E	direction to Post No. 5, marked -	NORTH 103 - 5
Thence, 750 feet in a S65°E	direction to Post No. 6, marked -	NORTH 103 - 6
Thence, 750 feet in a S65°E	direction to Post No. 1, marked -	NORTH 103 - 1

the point of beginning and all posts being 3"x4" durable plastic pipe.

The number of linear feet claimed in length along the course of the vein from the point of discovery is 1490 feet in a N 65°W direction and 10 feet in a S65°E direction, together with 300 feet on each side of the center of the vein or lode for the entire length of the claim.

The general course of the vein or lode is N65°W and S65°E.

To tie this Claim to the Public Survey, begin at the SE corner, Section 33, Township 25 N., Range 50 E., Mt. Diablo P.M., and bear N65°W, 5669 feet and N25°E, 19459 feet to the northeast corner of this Claim.

The work of location consisted of making the maps as provided in NRS 517.040. Dated October 1 A.D., 1987, and filed in duplicate.

Atlas Precious Metals Inc.
P.O. Box 1207
Moab, Utah 84532

By:

Richard D. Inberg
Its Agent
-Locator-


STATE OF WYOMING)
COUNTY OF FREMONT) SS

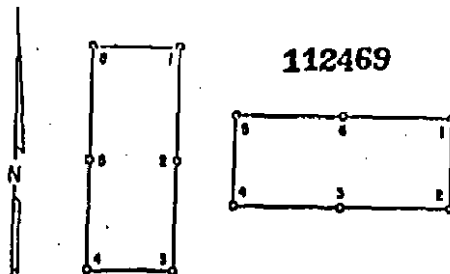
Sworn to and acknowledged before me this 4th day of October, 1987, by Richard D. Inberg as Agent for Atlas Precious Metals Inc.

Robert W. Schlichting
Notary Public

My Commission Expires:

May 25, 1988





112469

RECORDED AT THE REQUEST OF
 ATL'S PRECIOUS METALS INC
 BOOK 165 PAGE 137

87 OCT 13 PM 12

OFFICIAL RECORDS
 EUREKA COUNTY, NEVADA
 FILE NO. 112469
 FEE \$ 6.75

CERTIFICATE OF LOCATION - NEVADA

THE UNDERSIGNED, hereby certifies that ATLAS PRECIOUS METALS INC., by its Agent, the undersigned, does hereby locate the NORTH 104 Lode Mining Claim on this 8th day of August, 1987, situated in the Unknown Mining District, Eureka County, Nevada.

Said Claim is located in the NE (Quarter) Section(s) 15, Township 25 North, Range 50 East, Mt. Diablo P.M., and is more particularly described as follows, to wit:

Beginning at the northeast corner post No. 1,

- Thence, 600 feet in a S25°W direction to Post No. 2, marked - NORTH 104 - 2
- Thence, 750 feet in a N65°W direction to Post No. 3, marked - NORTH 104 - 3
- Thence, 750 feet in a N65°W direction to Post No. 4, marked - NORTH 104 - 4
- Thence, 600 feet in a N25°E direction to Post No. 5, marked - NORTH 104 - 5
- Thence, 750 feet in a S65°E direction to Post No. 6, marked - NORTH 104 - 6
- Thence, 750 feet in a S65°E direction to Post No. 1, marked - NORTH 104 - 1

the point of beginning and all posts being 3"X4" durable plastic pipe.

The number of linear feet claimed in length along the course of the vein from the point of discovery is 10 feet in a N 65°W direction and 1490 feet in a S65°E direction, together with 300 feet on each side of the center of the vein or lode for the entire length of the claim.

The general course of the vein or lode is N65°W and S65°E.

To tie this Claim to the Public Survey, begin at the SE corner, Section 33, Township 25 N., Range 50 E., Mt. Diablo P.M., and bear N65°W, 4169 feet and N25°E, 19459 feet to the northeast corner of this Claim.

The work of location consisted of making the maps as provided in NRS 517.040. Dated October 1 A.D., 1987, and filed in duplicate.

Atlas Precious Metals Inc.
 P.O. Box 1207
 Moab, Utah 84532


By: Richard D. Inberg
 Its Agent
 -Locator-

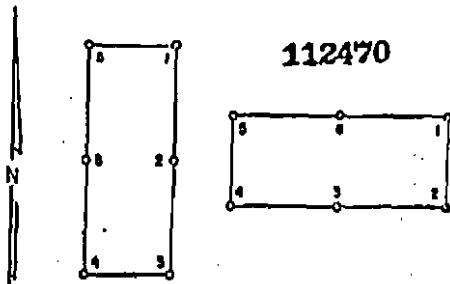
STATE OF WYOMING)
 COUNTY OF FREMONT) SS

Sworn to and acknowledged before me this 5th day of October, 1987, by Richard D. Inberg as Agent for Atlas Precious Metals Inc.

Robert W. Schlichling
 Notary Public

My Commission Expires:
May 25, 1988





RECORDED AT THE REQUEST OF
ATLAS PRECIOUS METALS INC.
BOOK 125 PAGE 138

'87 OCT 13 PM 12:12

OFFICIAL RECORDS
EUREKA COUNTY, NEVADA
M.M. RECALLATI, RECORDER
FILE NO. 112470
FEE \$ 12.50

CERTIFICATE OF LOCATION - NEVADA

THE UNDERSIGNED, hereby certifies that ATLAS PRECIOUS METALS INC., by its Agent, the undersigned, does hereby locate the NORTH 105 Lode Mining Claim on this 8th day of August, 1987, situated in the Unknown Mining District, Eureka County, Nevada.

Said Claim is located in the NW(NE)(SW) (Quarter) Section(s) 15(15)(10), Township 25 North, Range 50 East, Mt. Diablo P.M., and is more particularly described as follows, to wit:

Beginning at the northeast corner post No. 1,

Thence, 600 feet in a S25°W direction to Post No. 2, marked - NORTH 105 - 2
Thence, 750 feet in a N65°W direction to Post No. 3, marked - NORTH 105 - 3
Thence, 750 feet in a N65°W direction to Post No. 4, marked - NORTH 105 - 4
Thence, 600 feet in a N25°E direction to Post No. 5, marked - NORTH 105 - 5
Thence, 750 feet in a S65°E direction to Post No. 6, marked - NORTH 105 - 6
Thence, 750 feet in a S65°E direction to Post No. 1, marked - NORTH 105 - 1

the point of beginning and all posts being 3"X4' durable plastic pipe.

The number of linear feet claimed in length along the course of the vein from the point of discovery is 1490 feet in a N 65°W direction and 10 feet in a S65°E direction, together with 300 feet on each side of the center of the vein or lode for the entire length of the claim.

The general course of the vein or lode is N65°W and S65°E.

To tie this Claim to the Public Survey, begin at the SE corner, Section 33, Township 25 N., Range 50 E., Mt. Diablo P.M., and bear N65°W, 5669 feet and N25°E, 20059 feet to the northeast corner of this Claim.

The work of location consisted of making the maps as provided in NRS 517.040. Dated October 1 A.D., 1987, and filed in duplicate.

Atlas Precious Metals Inc.
P.O. Box 1207
Moab, Utah 84532

By: Richard D. Inberg
Its Agent
-Locator-


STATE OF WYOMING)
COUNTY OF FREMONT) SS

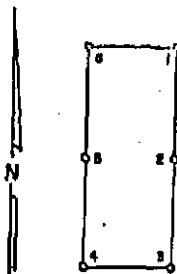
Sworn to and acknowledged before me this 5th day of October, 1987, by Richard D. Inberg as Agent for Atlas Precious Metals Inc.

Robert W. Schlichting
Notary Public

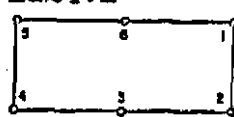
My Commission Expires:

May 25, 1988





112471



RECORDED AT THE REQUEST OF
ATLAS PRECIOUS METALS INC
BOOK 165 PAGE 139

'87 OCT 13 P12:12

OFFICIAL RECORDS
EUREKA COUNTY, NEVADA
FILE NO. 112471
FEE \$ 6.75

CERTIFICATE OF LOCATION - NEVADA

THE UNDERSIGNED, hereby certifies that **ATLAS PRECIOUS METALS INC.**, by its Agent, the undersigned, does hereby locate the **NORTH 106** Lode Mining Claim on this 8th day of August, 1987, situated in the Unknown Mining District, Eureka County, Nevada.

Said Claim is located in the NE (Quarter) Section(s) 15, Township 25 North, Range 50 East, Mt. Diablo P.M., and is more particularly described as follows, to wit:

Beginning at the northeast corner post No. 1,

- Thence, 600 feet in a S25°W direction to Post No. 2, marked - NORTH 106 - 2
- Thence, 750 feet in a N65°W direction to Post No. 3, marked - NORTH 106 - 3
- Thence, 750 feet in a N65°W direction to Post No. 4, marked - NORTH 106 - 4
- Thence, 600 feet in a N25°E direction to Post No. 5, marked - NORTH 106 - 5
- Thence, 750 feet in a S65°E direction to Post No. 6, marked - NORTH 106 - 6
- Thence, 750 feet in a S65°E direction to Post No. 1, marked - NORTH 106 - 1

the point of beginning and all posts being 3"X4' durable plastic pipe

The number of linear feet claimed in length along the course of the vein from the point of discovery is 10 feet in a N 65°W direction and 1490 feet in a S65°E direction, together with 300 feet on each side of the center of the vein or lode for the entire length of the claim.

The general course of the vein or lode is N65°W and S65°E.

To tie this Claim to the Public Survey, begin at the SE corner, Section 33, Township 25 N., Range 50 E., Mt. Diablo P.M., and bear N65°W, 4169 feet and N25°E, 20059 feet to the northeast corner of this Claim.

The work of location consisted of making the maps as provided in MRS 517.040.
Dated October 1 A.D., 1987, and filed in duplicate.

Atlas Precious Metals Inc.
P.O. Box 1207
Moab, Utah 84532

By: Richard D. Inberg
Its Agent
-Locator-

STATE OF WYOMING)
COUNTY OF FREMONT) SS

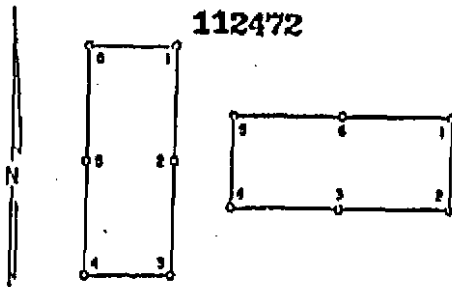
Sworn to and acknowledged before me this 5th day of October, 1987,
by Richard D. Inberg as Agent for Atlas Precious Metals Inc.

Robert W. Schlichting
Notary Public

My Commission Expires:
May 25, 1988



112472



RECORDED AT THE REQUEST OF
ATLAS PRECIOUS METALS INC
 BOOK 165 PAGE 140

'87 OCT 13 P12:12

OFFICIAL RECORDS
 EUREKA COUNTY, NEVADA
 FILE NO. 112472
 REC'D 6-38

CERTIFICATE OF LOCATION - NEVADA

THE UNDERSIGNED, hereby certifies that **ATLAS PRECIOUS METALS INC.**, by its Agent, the undersigned, does hereby locate the **NORTH 107** Lode Mining Claim on this 8th day of August, 1987, situated in the Unknown Mining District, Eureka County, Nevada.

Said Claim is located in the NW(NE)(SW)(SE) (Quarter) Section(s) 15(15)(10)(10), Township 25 North, Range 50 East, Mt. Diablo P.M., and is more particularly described as follows, to wit:

Beginning at the northeast corner post No. 1,

Thence, 600 feet in a <u>S25°W</u> direction to Post No. 2, marked - <u>NORTH 107 - 2</u>
Thence, 750 feet in a <u>N65°W</u> direction to Post No. 3, marked - <u>NORTH 107 - 3</u>
Thence, 750 feet in a <u>N65°W</u> direction to Post No. 4, marked - <u>NORTH 107 - 4</u>
Thence, 600 feet in a <u>N25°E</u> direction to Post No. 5, marked - <u>NORTH 107 - 5</u>
Thence, 750 feet in a <u>S65°E</u> direction to Post No. 6, marked - <u>NORTH 107 - 6</u>
Thence, 750 feet in a <u>S65°E</u> direction to Post No. 1, marked - <u>NORTH 107 - 1</u>

the point of beginning and all posts being 3"X4" durable plastic pipe

The number of linear feet claimed in length along the course of the vein from the point of discovery is 1490 feet in a N 65°W direction and 10 feet in a S65°E direction, together with 300 feet on each side of the center of the vein or lode for the entire length of the claim.

The general course of the vein or lode is N65°W and S65°E.

To tie this Claim to the Public Survey, begin at the SE corner, Section 33, Township 25 N., Range 50 E., Mt. Diablo P.M., and bear N65°W, 5669 feet and N25°E, 20659 feet to the northeast corner of this Claim.

The work of location consisted of making the maps as provided in MMS 517.040. Dated October 1 A.D., 1987, and filed in duplicate.

Atlas Precious Metals Inc.
 P.O. Box 1207
 Moab, Utah 84532

By: Richard D. Inberg
 Its Agent
 -Locator-


STATE OF WYOMING)
 COUNTY OF FREMONT) SS

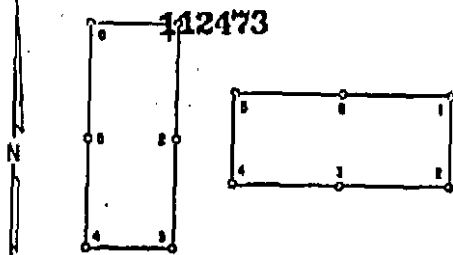
Sworn to and acknowledged before me this 5th day of October, 1987, by Richard D. Inberg as Agent for Atlas Precious Metals Inc.

Robert W. Schliching
 Notary Public

My Commission Expires:

May 25, 1988





RECORDED AT THE REQUEST OF
ATLAS PRECIOUS METALS INC
BOOK 145 PAGE 141

87 OCT 13 12:12

OFFICIAL RECORDS
EUREKA COUNTY, NEVADA
M.M. REBALE, CLERK
FILE NO. 112473
FILE 8

CERTIFICATE OF LOCATION - NEVADA

THE UNDERSIGNED, hereby certifies that ATLAS PRECIOUS METALS INC., by its Agent, the undersigned, does hereby locate the NORTH 108 Lode Mining Claim on this 8th day of August, 1987, situated in the Unknown Mining District, Eureka County, Nevada.

Said Claim is located in the NE(SE) (Quarter) Section(s) 15(10) Township 25 North, Range 50 East, Mt. Diablo P.M., and is more particularly described as follows, to wit:

Beginning at the northeast corner post No. 1,

Thence, 600 feet in a S25°W direction to Post No. 2, marked - NORTH 108 - 2
Thence, 750 feet in a N65°W direction to Post No. 3, marked - NORTH 108 - 3
Thence, 750 feet in a N65°W direction to Post No. 4, marked - NORTH 108 - 4
Thence, 600 feet in a N25°E direction to Post No. 5, marked - NORTH 108 - 5
Thence, 750 feet in a S65°E direction to Post No. 6, marked - NORTH 108 - 6
Thence, 750 feet in a S65°E direction to Post No. 1, marked - NORTH 108 - 1

the point of beginning and all posts being 3"X4" durable plastic pipe.

The number of linear feet claimed in length along the course of the vein from the point of discovery is 10 feet in a N 65°W direction and 1490 feet in a S65°E direction, together with 300 feet on each side of the center of the vein or lode for the entire length of the claim.

The general course of the vein or lode is N65°W and S65°E.

To tie this Claim to the Public Survey, begin at the SE corner, Section 33, Township 25 N., Range 50 E., Mt. Diablo P.M., and bear N65°W, 4169 feet and N25°E, 20659 feet to the northeast corner of this Claim.

The work of location consisted of making the maps as provided in NMS 517,040. Dated October 1 A.D., 1987, and filed in duplicate.

Atlas Precious Metals Inc.
P.O. Box 1207
Moab, Utah 84532

By:

Richard D. Inberg
Its Agent
-Locator-


STATE OF WYOMING)
COUNTY OF FREMONT) SS

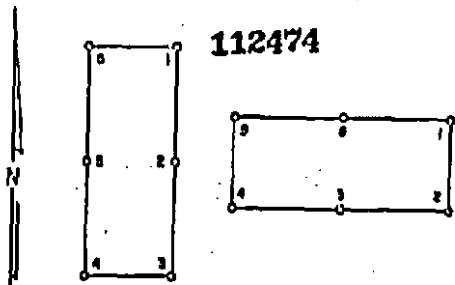
Sworn to and acknowledged before me this 5th day of October, 1987, by Richard D. Inberg as Agent for Atlas Precious Metals Inc.

Robert W. Schlichting
Notary Public

My Commission Expires:

May 25, 1988





112474

RECORDED AT THE REQUEST OF
ATLAS PRECIOUS METALS INC
BOOK 165 PAGE 142

87 OCT 13 P12:12

OFFICIAL RECORDS
EUREKA COUNTY, NEVADA
H.M. REBALEATI, RECORDER
FILE NO. 112474
FEE \$ 6.25

CERTIFICATE OF LOCATION - NEVADA

THE UNDERSIGNED, hereby certifies that ATLAS PRECIOUS METALS INC., by its Agent, the undersigned, does hereby locate the NORTH 109 Lode Mining Claim on this 8th day of August, 1987, situated in the Unknown Mining District, Eureka County, Nevada.

Said Claim is located in the SW(SE) (Quarter) Section(s) 10(10), Township 25 North, Range 50 East, Mt. Diablo P.M., and is more particularly described as follows, to wit:

Beginning at the northeast corner post No. 1,

- Thence, 600 feet in a S25°W direction to Post No. 2, marked - NORTH 109 - 2
- Thence, 750 feet in a N65°W direction to Post No. 3, marked - NORTH 109 - 3
- Thence, 750 feet in a N65°W direction to Post No. 4, marked - NORTH 109 - 4
- Thence, 600 feet in a N25°E direction to Post No. 5, marked - NORTH 109 - 5
- Thence, 750 feet in a S65°E direction to Post No. 6, marked - NORTH 109 - 6
- Thence, 750 feet in a S65°E direction to Post No. 1, marked - NORTH 109 - 1

the point of beginning and all posts being 3"x4' durable plastic pipe.

The number of linear feet claimed in length along the course of the vein from the point of discovery is 1490 feet in a N 65°W direction and 10 feet in a S65°E direction, together with 300 feet on each side of the center of the vein or lode for the entire length of the claim.

The general course of the vein or lode is N65°W and S65°E.

To tie this Claim to the Public Survey, begin at the SE corner, Section 33, Township 25 N., Range 50 E., Mt. Diablo P.M., and bear N65°W, 5669 feet and N25°E, 21259 feet to the northeast corner of this Claim.

The work of location consisted of making the maps as provided in NIS 517.040. Dated October 1 A.D., 1987, and filed in duplicate.

Atlas Precious Metals Inc.
P.O. Box 1207
Moab, Utah 84532


By: Richard D. Inberg
Its Agent
-Locator-

STATE OF WYOMING)
COUNTY OF FREMONT) SS

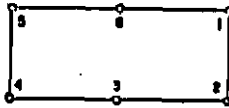
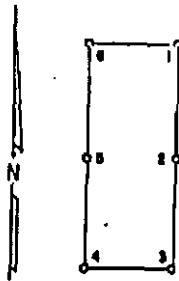
Sworn to and acknowledged before me this 5th day of October, 1987, by Richard D. Inberg as Agent for Atlas Precious Metals Inc.

Robert W. Schlichting
Notary Public

My Commission Expires:
May 25, 1988



112475



RECORDED AT THE REQUEST OF
ATLAS PRECIOUS METALS INC
 BOOK 165 PAGE 143

87 OCT 13 PM 12

OFFICIAL RECORDS
 EUREKA COUNTY, NEVADA
 FILE NO. 112475
 REC'D 6-25

CERTIFICATE OF LOCATION - NEVADA

THE UNDERSIGNED, hereby certifies that ATLAS PRECIOUS METALS INC., by its Agent, the undersigned, does hereby locate the NORTH 110 Lode Mining Claim on this 8th day of August, 1987, situated in the Unknown Mining District, Eureka County, Nevada.

Said Claim is located in the NE(SE) (Quarter) Section(s) 15(10), Township 25 North, Range 50 East, Mt. Diablo P.M., and is more particularly described as follows, to wit:

Beginning at the northeast corner post No. 1,

Thence, <u>600</u> feet in a <u>S25°W</u> direction to Post No. 2, marked - <u>NORTH 110</u> - 2
Thence, <u>750</u> feet in a <u>N65°W</u> direction to Post No. 3, marked - <u>NORTH 110</u> - 3
Thence, <u>750</u> feet in a <u>N65°W</u> direction to Post No. 4, marked - <u>NORTH 110</u> - 4
Thence, <u>600</u> feet in a <u>N25°E</u> direction to Post No. 5, marked - <u>NORTH 110</u> - 5
Thence, <u>750</u> feet in a <u>S65°E</u> direction to Post No. 6, marked - <u>NORTH 110</u> - 6
Thence, <u>750</u> feet in a <u>S65°E</u> direction to Post No. 1, marked - <u>NORTH 110</u> - 1

the point of beginning and all posts being 3"X4' durable plastic pipe.

The number of linear feet claimed in length along the course of the vein from the point of discovery is 10 feet in a N 65°W direction and 1490 feet in a S65°E direction, together with 300 feet on each side of the center of the vein or lode for the entire length of the claim.

The general course of the vein or lode is N65°W and S65°E.

To tie this Claim to the Public Survey, begin at the SE corner, Section 33, Township 25 N., Range 50 E., Mt. Diablo P.M., and bear N65°W, 4169 feet and N25°E, 21259 feet to the northeast corner of this Claim.

The work of location consisted of making the maps as provided in NMS 517.040.
 Dated October 1 A.D., 1987, and filed in duplicate.

Atlas Precious Metals Inc.
 P.O. Box 1207
 Moab, Utah 84532

By: Richard D. Inberg
 Its Agent
 -Locator-


STATE OF WYOMING)
 COUNTY OF FREMONT) SS

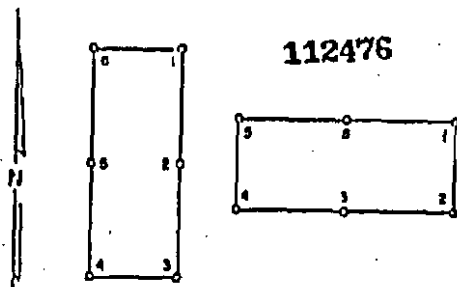
Sworn to and acknowledged before me this 5th day of October, 1987,
 by Richard D. Inberg as Agent for Atlas Precious Metals Inc.

Robert W. Schlichting
 Notary Public

My Commission Expires:

May 25, 1988





112476

RECORDED AT THE REQUEST OF
ATLAS PRECIOUS METALS INC
BOOK 165 PAGE 144

'87 OCT 13 P12:12

OFFICIAL RECORDS
EUREKA COUNTY, NEVADA
H.M. REDDALE, RECORDER
FILE NO. 112476
SEE 6-25

CERTIFICATE OF LOCATION - NEVADA

THE UNDERSIGNED, hereby certifies that ATLAS PRECIOUS METALS INC., by its Agent, the undersigned, does hereby locate the NORTH 111 Lode Mining Claim on this 8th day of August, 1987, situated in the Unknown Mining District, Eureka County, Nevada.

Said Claim is located in the SW(SE) (Quarter) Section(s) 10(10), Township 25 North, Range 50 East, Mt. Diablo P.M., and is more particularly described as follows, to wit:

Beginning at the northeast corner post No. 1,

Thence, 600 feet in a S25°W direction to Post No. 2, marked -	NORTH 111 - 2
Thence, 750 feet in a N65°W direction to Post No. 3, marked -	NORTH 111 - 3
Thence, 750 feet in a N65°W direction to Post No. 4, marked -	NORTH 111 - 4
Thence, 600 feet in a N25°E direction to Post No. 5, marked -	NORTH 111 - 5
Thence, 750 feet in a S65°E direction to Post No. 6, marked -	NORTH 111 - 6
Thence, 750 feet in a S65°E direction to Post No. 1, marked -	NORTH 111 - 1

the point of beginning and all posts being 3"X4" durable plastic pipe.

The number of linear feet claimed in length along the course of the vein from the point of discovery is 1490 feet in a N 65°W direction and 10 feet in a S65°E direction, together with 300 feet on each side of the center of the vein or lode for the entire length of the claim.

The general course of the vein or lode is N65°W and S65°E.

To tie this Claim to the Public Survey, begin at the SE corner, Section 33, Township 25 N., Range 50 E., Mt. Diablo P.M., and bear N65°W, 5669 feet and N25°E, 21859 feet to the northeast corner of this Claim.

The work of location consisted of making the maps as provided in NMS 517.040. Dated October 1 A.D., 1987, and filed in duplicate.

Atlas Precious Metals Inc.
P.O. Box 1207
Moab, Utah 84532


By: Richard D. Inberg
Its Agent
-Locator-

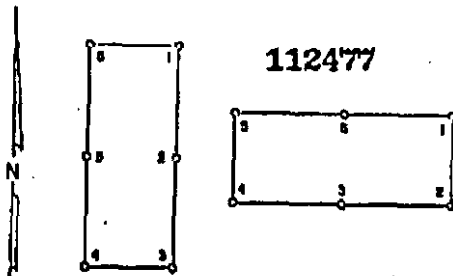
STATE OF WYOMING)
COUNTY OF FREMONT) SS

Sworn to and acknowledged before me this 5th day of October 1987, by Richard D. Inberg as Agent for Atlas Precious Metals Inc.

Robert W. Schliching
Notary Public

My Commission Expires:
May 25, 1988





RECORDED AT THE REQUEST OF
ATLAS PRECIOUS METALS INC
BOOK - 165 PAGE - 45

'87 OCT 13 PM 12:12

OFFICIAL RECORDS
FUREA COUNTY, NEVADA
M.M. HILF, RECORDER
FILE NO. 112477
PAGE 45

CERTIFICATE OF LOCATION - NEVADA

THE UNDERSIGNED, hereby certifies that ATLAS PRECIOUS METALS INC., by its Agent, the undersigned, does hereby locate the NORTH 112 Lode Mining Claim on this 8th day of August, 1987, situated in the Unknown Mining District, Eureka County, Nevada.

Said Claim is located in the NE(SE)(SW) (Quarter) Section(s) 15(10)(11), Township 25 North, Range 50 East, Mt. Diablo P.M., and is more particularly described as follows, to wit:

Beginning at the northeast corner post No. 1,

Thence, 600 feet in a S25°W direction to Post No. 2, marked - NORTH 112 - 2
Thence, 750 feet in a N65°W direction to Post No. 3, marked - NORTH 112 - 3
Thence, 750 feet in a N65°W direction to Post No. 4, marked - NORTH 112 - 4
Thence, 600 feet in a N25°E direction to Post No. 5, marked - NORTH 112 - 5
Thence, 750 feet in a S65°E direction to Post No. 6, marked - NORTH 112 - 6
Thence, 750 feet in a S65°E direction to Post No. 1, marked - NORTH 112 - 1

the point of beginning and all posts being 3"X4" durable plastic pipe.

The number of linear feet claimed in length along the course of the vein from the point of discovery is 10 feet in a N 65°W direction and 1490 feet in a S65°E direction, together with 300 feet on each side of the center of the vein or lode for the entire length of the claim.

The general course of the vein or lode is N65°W and S65°E.

To tie this Claim to the Public Survey, begin at the SE corner, Section 33, Township 25 N., Range 50 E., Mt. Diablo P.M., and bear N65°W, 4169 feet and N25°E, 21859 feet to the northeast corner of this Claim.

The work of location consisted of making the maps as provided in URS 517.040. Dated October 1 A.D., 1987, and filed in duplicate.

Atlas Precious Metals Inc.
P.O. Box 1207
Moab, Utah 84532

By: Richard D. Inberg
Its Agent
-Locator-


STATE OF WYOMING)
COUNTY OF FREMONT) SS

Sworn to and acknowledged before me this 5th day of October, 1987, by Richard D. Inberg as Agent for Atlas Precious Metals Inc.

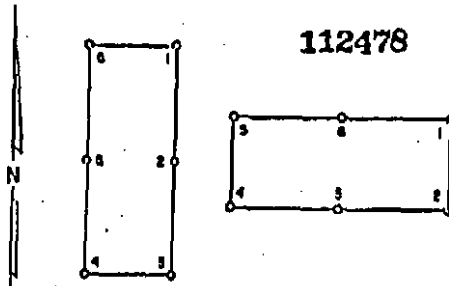
Robert W. Schlichting
Notary Public

My Commission Expires:

May 25, 1988



112478



RECORDED AT THE REQUEST OF
ATLAS PRECIOUS METALS INC
 BOOK 165 PAGE 146

87 OCT 13 PM 12:12

OFFICIAL RECORDS
 EUREKA COUNTY, NEVADA
 N. M. R. BALEATI, RECORDER
 FILE NO. 112478
 REC. 6-25

CERTIFICATE OF LOCATION - NEVADA

THE UNDERSIGNED, hereby certifies that **ATLAS PRECIOUS METALS INC.**, by its Agent, the undersigned, does hereby locate the NORTH 113 Lode Mining Claim on this 8th day of August, 1987, situated in the Unknown Mining District, Eureka County, Nevada.

Said Claim is located in the SE (Quarter) Section(s) 10, Township 25 North, Range 50 East, Mt. Diablo P.M., and is more particularly described as follows, to wit:

Beginning at the northeast corner post No. 1,

Thence, <u>600</u> feet in a <u>S25°W</u> direction to Post No. 2, marked - <u>NORTH 113 - 2</u>
Thence, <u>750</u> feet in a <u>N65°W</u> direction to Post No. 3, marked - <u>NORTH 113 - 3</u>
Thence, <u>750</u> feet in a <u>N65°W</u> direction to Post No. 4, marked - <u>NORTH 113 - 4</u>
Thence, <u>600</u> feet in a <u>N25°E</u> direction to Post No. 5, marked - <u>NORTH 113 - 5</u>
Thence, <u>750</u> feet in a <u>S65°E</u> direction to Post No. 6, marked - <u>NORTH 113 - 6</u>
Thence, <u>750</u> feet in a <u>S65°E</u> direction to Post No. 1, marked - <u>NORTH 113 - 1</u>

the point of beginning and all posts being 3"x4" durable plastic pipe.

The number of linear feet claimed in length along the course of the vein from the point of discovery is 1490 feet in a N 65°W direction and 10 feet in a S65°E direction, together with 300 feet on each side of the center of the vein or lode for the entire length of the claim.

The general course of the vein or lode is N65°W and S65°E.

To tie this Claim to the Public Survey, begin at the SE corner, Section 33, Township 25 N., Range 50 E., Mt. Diablo P.M., and bear N65°W, 5669 feet and N25°E, 22459 feet to the northeast corner of this Claim.

The work of location consisted of making the maps as provided in NRS 517.040. Dated October 1 A.D., 1987, and filed in duplicate.

Atlas Precious Metals Inc.
 P.O. Box 1207
 Moab, Utah 84532

By: Richard D. Inberg
 Its Agent
 -Locator-


STATE OF WYOMING)
 COUNTY OF FREMONT) SS

Sworn to and acknowledged before me this 5th day of October, 1987, by Richard D. Inberg as Agent for Atlas Precious Metals Inc.

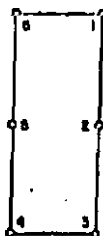
Robert W. Schlichling
 Notary Public

My Commission Expires:

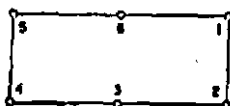
May 25, 1988



N



112479



RECORDED AT THE REQUEST OF
ATLAS PRECIOUS METALS INC
 BOOK 65 PAGE 47

'87 OCT 13 P12:12

OFFICIAL RECORDS
 EUREKA COUNTY, NEVADA
 M. H. REBALCATT, RECORDER
 FILE NO. 112479
 REC'D 6-25

CERTIFICATE OF LOCATION - NEVADA

THE UNDERSIGNED, hereby certifies that ATLAS PRECIOUS METALS INC., by its Agent, the undersigned, does hereby locate the NORTH 114 Lode Mining Claim on this 8th day of August, 1987, situated in the Unknown Mining District, Eureka County, Nevada.

Said Claim is located in the SE(SW) (Quarter) Section(s) 10(11), Township 25 North, Range 50 East, Mt. Diablo P.M., and is more particularly described as follows, to wit:

Beginning at the northeast corner post No. 1,

Thence, 600 feet in a S25°W direction to Post No. 2, marked - NORTH 114 - 2
 Thence, 750 feet in a N65°W direction to Post No. 3, marked - NORTH 114 - 3
 Thence, 750 feet in a N65°W direction to Post No. 4, marked - NORTH 114 - 4
 Thence, 600 feet in a N25°E direction to Post No. 5, marked - NORTH 114 - 5
 Thence, 750 feet in a S65°E direction to Post No. 6, marked - NORTH 114 - 6
 Thence, 750 feet in a S65°E direction to Post No. 1, marked - NORTH 114 - 1

the point of beginning and all posts being 3"X4' durable plastic pipe.

The number of linear feet claimed in length along the course of the vein from the point of discovery is 10 feet in a N 65°W direction and 1490 feet in a S65°E direction, together with 300 feet on each side of the center of the vein or lode for the entire length of the claim.

The general course of the vein or lode is N65°W and S65°E.

To tie this Claim to the Public Survey, begin at the SE corner, Section 33, Township 25 N., Range 50 E., Mt. Diablo P.M., and bear N65°W, 4169 feet and N25°E, 22459 feet to the northeast corner of this Claim.

The work of location consisted of making the maps as provided in MMS 517.040.
 Dated October 1 A.D., 1987, and filed in duplicate.

Atlas Precious Metals Inc.
 P.O. Box 1207
 Moab, Utah 84532

By:

Richard D. Inberg
 Its Agent
 -Locator-


STATE OF WYOMING)
 COUNTY OF FREMONT) SS

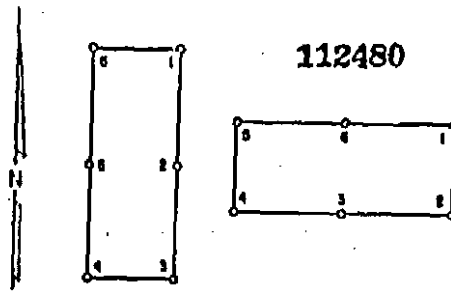
Sworn to and acknowledged before me this 5th day of October, 1987,
 by Richard D. Inberg as Agent for Atlas Precious Metals Inc.

Robert W. Schliching
 Notary Public

My Commission Expires:

May 25, 1988





112480

RECORDED AT THE REQUEST OF
ATLAS PRECIOUS METALS INC
BOOK 165 PAGE 148

87 OCT 13 PM 12:12

OFFICIAL RECORDS
EUREKA COUNTY, NEVADA
H.M. REBALEATI, RECORDER
FILE NO. 112480
10-25

CERTIFICATE OF LOCATION - NEVADA

THE UNDERSIGNED, hereby certifies that **ATLAS PRECIOUS METALS INC.**, by its Agent, the undersigned, does hereby locate the **NORTH 115** Lode Mining Claim on this 8th day of August, 1987, situated in the Unknown Mining District, Eureka County, Nevada.

Said Claim is located in the SE(NE) (Quarter) Section(s) 10(10), Township 25 North, Range 50 East, Mt. Diablo P.M., and is more particularly described as follows, to wit:

Beginning at the northeast corner post No. 1,

Thence, 600 feet in a <u>S25°W</u> direction to Post No. 2, marked - <u>NORTH 115 - 2</u>
Thence, 750 feet in a <u>N65°W</u> direction to Post No. 3, marked - <u>NORTH 115 - 3</u>
Thence, 750 feet in a <u>N65°W</u> direction to Post No. 4, marked - <u>NORTH 115 - 4</u>
Thence, 600 feet in a <u>N25°E</u> direction to Post No. 5, marked - <u>NORTH 115 - 5</u>
Thence, 750 feet in a <u>S65°E</u> direction to Post No. 6, marked - <u>NORTH 115 - 6</u>
Thence, 750 feet in a <u>S65°E</u> direction to Post No. 1, marked - <u>NORTH 115 - 1</u>

the point of beginning and all posts being 3"X4' durable plastic pipe.

The number of linear feet claimed in length along the course of the vein from the point of discovery is 1490 feet in a N 65°W direction and 10 feet in a S65°E direction, together with 300 feet on each side of the center of the vein or lode for the entire length of the claim.

The general course of the vein or lode is N65°W and S65°E.

To tie this Claim to the Public Survey, begin at the SE corner, Section 33, Township 25 N., Range 50 E., Mt. Diablo P.M., and bear N65°W, 5669 feet and N25°E, 23059 feet to the northeast corner of this Claim.

The work of location consisted of making the maps as provided in NIS 517.040.
Dated October 1 A.D., 1987, and filed in duplicate.

Atlas Precious Metals Inc.
P.O. Box 1207
Moab, Utah 84532

By: Richard D. Inberg
Its Agent
-Locator-


STATE OF WYOMING)
COUNTY OF FREMONT) SS

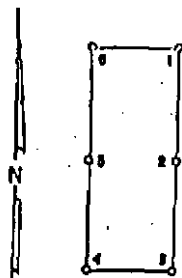
Sworn to and acknowledged before me this 5th day of October, 1987,
by Richard D. Inberg as Agent for Atlas Precious Metals Inc.

Robert W. Schlichting
Notary Public

My Commission Expires:

May 25, 1988





112481



RECORDED AT THE REQUEST OF
ATLAS PRECIOUS METALS INC
BOOK 165 PAGE 149

'87 OCT 13 PM 12

OFFICIAL RECORDS
EUREKA COUNTY, NEVADA
M.N. REBAL AT. RECORDER
FILE NO. 112481
FEE \$ 6.25

CERTIFICATE OF LOCATION - NEVADA

THE UNDERSIGNED, hereby certifies that ATLAS PRECIOUS METALS INC., by its Agent, the undersigned, does hereby locate the NORTH 116 Lode Mining Claim on this 8th day of August, 1987, situated in the Unknown Mining District, Eureka County, Nevada.

Said Claim is located in the SE(SW) (Quarter) Section(s) 10(11) Township 25 North, Range 50 East, Mt. Diablo P.M., and is more particularly described as follows, to wit:

Beginning at the northeast corner post No. 1,

Thence, 600 feet in a S25°W direction to Post No. 2, marked -	NORTH 116 - 2
Thence, 750 feet in a N65°W direction to Post No. 3, marked -	NORTH 116 - 3
Thence, 750 feet in a N65°W direction to Post No. 4, marked -	NORTH 116 - 4
Thence, 600 feet in a N25°E direction to Post No. 5, marked -	NORTH 116 - 5
Thence, 750 feet in a S65°E direction to Post No. 6, marked -	NORTH 116 - 6
Thence, 750 feet in a S65°E direction to Post No. 1, marked -	NORTH 116 - 1

the point of beginning and all posts being 3"X4' durable plastic pipe.

The number of linear feet claimed in length along the course of the vein from the point of discovery is 10 feet in a N 65°W direction and 1490 feet in a S65°E direction, together with 300 feet on each side of the center of the vein or lode for the entire length of the claim.

The general course of the vein or lode is N65°W and S65°E.

To tie this Claim to the Public Survey, begin at the SE corner, Section 33, Township 25 N., Range 50 E., Mt. Diablo P.M., and bear N65°W, 4169 feet and N25°E, 23059 feet to the northeast corner of this Claim.

The work of location consisted of making the maps as provided in MMS 517.040. Dated October 1 A.D., 1987, and filed in duplicate.

Atlas Precious Metals Inc.
P.O. Box 1207
Moab, Utah 84532

By: Richard D. Inberg
Its Agent
-Locator-


STATE OF WYOMING)
COUNTY OF FREMONT) SS

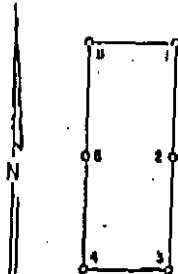
Sworn to and acknowledged before me this 5th day of October, 1987, by Richard D. Inberg as Agent for Atlas Precious Metals Inc.

Robert W. Schlichting
Notary Public

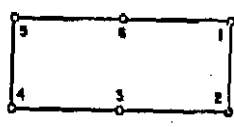
My Commission Expires:

May 25, 1988





112482



RECORDED AT THE REQUEST OF
ATLAS PRECIOUS METALS INC
BOOK 165 PAGE 150

'87 OCT 13 PM 12

OFFICIAL RECORDS
EUREKA COUNTY, NEVADA
FILE NO 112482
FEE \$ 6.25

CERTIFICATE OF LOCATION - NEVADA

THE UNDERSIGNED, hereby certifies that ATLAS PRECIOUS METALS INC.,
by its Agent, the undersigned, does hereby locate the NORTH 117
Lode Mining Claim on this 8th day of August, 1987, situated in the
Unknown Mining District, Eureka County, Nevada.

Said Claim is located in the SE(NE) (Quarter) Section(s) 10(10),
Township 25 North, Range 50 East, Mt. Diablo P.M., and is
more particularly described as follows, to wit:

Beginning at the northeast corner post No. 1,

Thence, 600 feet in a S25°W direction to Post No. 2, marked - NORTH 117 - 2
Thence, 750 feet in a N65°W direction to Post No. 3, marked - NORTH 117 - 3
Thence, 750 feet in a N65°W direction to Post No. 4, marked - NORTH 117 - 4
Thence, 600 feet in a N25°E direction to Post No. 5, marked - NORTH 117 - 5
Thence, 750 feet in a S65°E direction to Post No. 6, marked - NORTH 117 - 6
Thence, 750 feet in a S65°E direction to Post No. 1, marked - NORTH 117 - 1

the point of beginning and all posts being 3"x4" durable plastic pipe.

The number of linear feet claimed in length along the course of the vein from the
point of discovery is 1490 feet in a N 65°W direction and 10 feet in a
S65°E direction, together with 300 feet on each side of the center of the
vein or lode for the entire length of the claim.

The general course of the vein or lode is N65°W and S65°E.

To tie this Claim to the Public Survey, begin at the SE corner, Section 33,
Township 25 N., Range 50 E., Mt. Diablo P.M., and bear N65°W, 5669
feet and N25°E, 23659 feet to the northeast corner of this Claim.

The work of location consisted of making the maps as provided in NRS 517.040.
Dated October 1 A.D., 1987, and filed in duplicate.

Atlas Precious Metals Inc.
P.O. Box 1207
Moab, Utah 84532

By: Richard D. Inberg
Its Agent
-Locator-


STATE OF WYOMING)
COUNTY OF FREMONT) SS

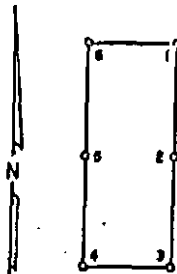
Sworn to and acknowledged before me this 5th day of October 1987,
by Richard D. Inberg as Agent for Atlas Precious Metals Inc.

Robert W. Schlichting
Notary Public

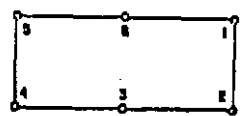
My Commission Expires:

May 25, 1988





112483



RECORDED AT THE REQUEST OF
ATLAS PRECIOUS METALS INC
BOOK 165 PAGE 151

87 OCT 13 PM 12

OFFICIAL RECORDS
EUREKA COUNTY, NEVADA
H.M. REBALEATI, CLERK
FILE NO. 112483
FILE 6.25

CERTIFICATE OF LOCATION - NEVADA

THE UNDERSIGNED, hereby certifies that ATLAS PRECIOUS METALS INC., by its Agent, the undersigned, does hereby locate the NORTH 118 Lode Mining Claim on this 8th day of August, 1987, situated in the Unknown Mining District, Eureka County, Nevada.

Said Claim is located in the SE(NE)(SW) (Quarter) Section(s) 10(10)(11), Township 25 North, Range 50 East, Mt. Diablo P.M., and is more particularly described as follows, to wit:

Beginning at the northeast corner post No. 1,

- Thence, 600 feet in a S25°W direction to Post No. 2, marked - NORTH 118 - 2
- Thence, 750 feet in a N65°W direction to Post No. 3, marked - NORTH 118 - 3
- Thence, 750 feet in a N65°W direction to Post No. 4, marked - NORTH 118 - 4
- Thence, 600 feet in a N25°E direction to Post No. 5, marked - NORTH 118 - 5
- Thence, 750 feet in a S65°E direction to Post No. 6, marked - NORTH 118 - 6
- Thence, 750 feet in a S65°E direction to Post No. 1, marked - NORTH 118 - 1

the point of beginning and all posts being 3"x4" durable plastic pipe.

The number of linear feet claimed in length along the course of the vein from the point of discovery is 10 feet in a N 65°W direction and 1490 feet in a S65°E direction, together with 300 feet on each side of the center of the vein or lode for the entire length of the claim.

The general course of the vein or lode is N65°W and S65°E.

To tie this Claim to the Public Survey, begin at the SE corner, Section 33, Township 25 N., Range 50 E., Mt. Diablo P.M., and bear N65°W, 4169 feet and N25°E, 23659 feet to the northeast corner of this Claim.

The work of location consisted of making the maps as provided in NMS 517.040.
Dated October 1 A.D., 1987, and filed in duplicate.

Atlas Precious Metals Inc.
P.O. Box 1207
Moab, Utah 84532


By: Richard D. Inberg
Its Agent
-Locator-

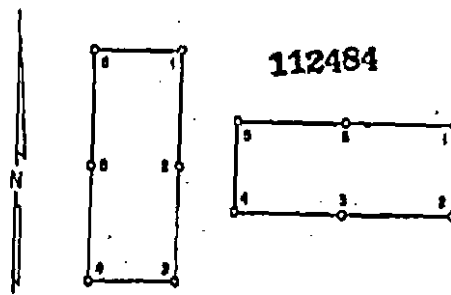
STATE OF WYOMING)
COUNTY OF FREMONT) SS

Sworn to and acknowledged before me this 5th day of October, 1987, by Richard D. Inberg as Agent for Atlas Precious Metals Inc.

Robert W. Schlichting
Notary Public

My Commission Expires:
May 25, 1988





112484

RECORDED AT THE REQUEST OF
ATLAS PRECIOUS METALS INC
BOOK 165 PAGE 752

'87 OCT 13 P12:12

OFFICIAL RECORDS
EUREKA COUNTY, NEVADA
H.M. REBALCAN, RECORDER
FILE NO. 112484
FEE \$ 6.25

CERTIFICATE OF LOCATION - NEVADA

THE UNDERSIGNED, hereby certifies that **ATLAS PRECIOUS METALS INC.**, by its Agent, the undersigned, does hereby locate the NORTH 119 Lode Mining Claim on this 8th day of August, 1987, situated in the Unknown Mining District, Eureka County, Nevada.

Said Claim is located in the NE (Quarter) Section(s) 10, Township 25 North, Range 50 East, Mt. Diablo P.M., and is more particularly described as follows, to wit:

Beginning at the northeast corner post No. 1,

- | |
|--|
| Thence, <u>600</u> feet in a <u>S25°W</u> direction to Post No. 2, marked - <u>NORTH 119 - 2</u> |
| Thence, <u>750</u> feet in a <u>N65°W</u> direction to Post No. 3, marked - <u>NORTH 119 - 3</u> |
| Thence, <u>750</u> feet in a <u>N65°W</u> direction to Post No. 4, marked - <u>NORTH 119 - 4</u> |
| Thence, <u>600</u> feet in a <u>N25°E</u> direction to Post No. 5, marked - <u>NORTH 119 - 5</u> |
| Thence, <u>750</u> feet in a <u>S65°E</u> direction to Post No. 6, marked - <u>NORTH 119 - 6</u> |
| Thence, <u>750</u> feet in a <u>S65°E</u> direction to Post No. 1, marked - <u>NORTH 119 - 1</u> |

the point of beginning and all posts being 3"x4" durable plastic pipe.

The number of linear feet claimed in length along the course of the vein from the point of discovery is 1490 feet in a N 65°W direction and 10 feet in a S65°E direction, together with 300 feet on each side of the center of the vein or lode for the entire length of the claim.

The general course of the vein or lode is N65°W and S65°E.

To tie this Claim to the Public Survey, begin at the SE corner, Section 33, Township 25 N., Range 50 E., Mt. Diablo P.M., and bear N65°W, 5669 feet and N25°E, 24259 feet to the northeast corner of this Claim.

The work of location consisted of making the maps as provided in NRS 517.040. Dated October 1 A.D., 1987, and filed in duplicate.

Atlas Precious Metals Inc.
P.O. Box 1207
Moab, Utah 84532

By: Richard D. Inberg
Its Agent
-Locator-

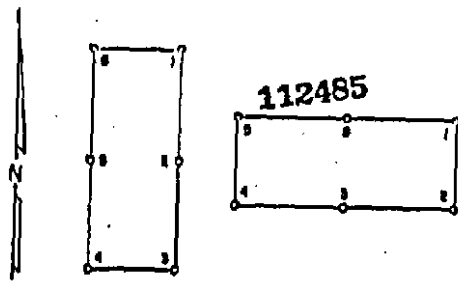
STATE OF WYOMING
COUNTY OF FREMONT) SS

Sworn to and acknowledged before me this 5th day of October, 1987, by Richard D. Inberg as Agent for Atlas Precious Metals Inc.

Robert W. Schlichling
Notary Public

My Commission Expires:
May 25, 1988





RECORDED AT THE REQUEST OF
ATLAS PRECIOUS METALS INC
BOOK 65 PAGE 153

'87 OCT 13 PM 12

OFFICIAL RECORDS
EUREKA COUNTY, NEVADA
FILE NO. 112485
REC'D 6-13

CERTIFICATE OF LOCATION - NEVADA

THE UNDERSIGNED, hereby certifies that ATLAS PRECIOUS METALS INC., by its Agent, the undersigned, does hereby locate the NORTH 120 Lode Mining Claim on this 8th day of August, 1987, situated in the Unknown Mining District, Eureka County, Nevada.

Said Claim is located in the NE(SE)(NW)(SW) (Quarter) Section(s) 10(10)(11)(11), Township 25 North, Range 50 East, Mt. Diablo P.M., and is more particularly described as follows, to wit:

Beginning at the northeast corner post No. 1,

- Thence, 600 feet in a S25°W direction to Post No. 2, marked - NORTH 120 - 2
- Thence, 750 feet in a N65°W direction to Post No. 3, marked - NORTH 120 - 3
- Thence, 750 feet in a N65°W direction to Post No. 4, marked - NORTH 120 - 4
- Thence, 600 feet in a N25°E direction to Post No. 5, marked - NORTH 120 - 5
- Thence, 750 feet in a S65°E direction to Post No. 6, marked - NORTH 120 - 6
- Thence, 750 feet in a S65°E direction to Post No. 1, marked - NORTH 120 - 1

the point of beginning and all posts being 3"X4' durable plastic pipe

The number of linear feet claimed in length along the course of the vein from the point of discovery is 10 feet in a N 65°W direction and 1490 feet in a S65°E direction, together with 300 feet on each side of the center of the vein or lode for the entire length of the claim.

The general course of the vein or lode is N65°W and S65°E

To tie this Claim to the Public Survey, begin at the SE corner, Section 33, Township 25 N., Range 50 E., Mt. Diablo P.M., and bear N65°W, 4169 feet and N25°E, 24259 feet to the northeast corner of this Claim.

The work of location consisted of making the maps as provided in NMS 517.040. Dated October 1 A.D., 1987, and filed in duplicate.

Atlas Precious Metals Inc.
P.O. Box 1207
Moab, Utah 84532


By: Richard D. Inberg
Its Agent
-Locator-

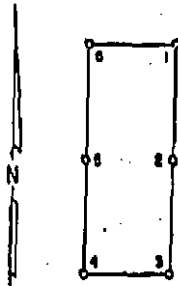
STATE OF WYOMING)
COUNTY OF FREMONT) SS

Sworn to and acknowledged before me this 5th day of October, 1987, by Richard D. Inberg as Agent for Atlas Precious Metals Inc.

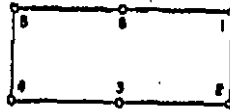
Robert W. Schlichting
Notary Public

My Commission Expires:
May 25, 1988





112486

RECORDED AT THE REQUEST OF
ATLAS PRECIOUS METALS INC.
BOOK 765 PAGE 154

87 OCT 13 PM 12

OFFICIAL RECORDS
EUREKA COUNTY, NEVADA
M.N. REBALANCE RECORDER
FILE NO. 112486
FEE \$ 6.25

CERTIFICATE OF LOCATION - NEVADA

THE UNDERSIGNED, hereby certifies that ATLAS PRECIOUS METALS INC., by its Agent, the undersigned, does hereby locate the NORTH 121 Lode Mining Claim on this 8th day of August, 1987, situated in the Unknown Mining District, Eureka County, Nevada.

Said Claim is located in the NE(NW) (Quarter) Section(s) 10(11) Township 25 North, Range 50 East, Mt. Diablo P.M., and is more particularly described as follows, to wit:

Beginning at the northeast corner post No. 1,

Thence, 600 feet in a S25°W direction to Post No. 2, marked - NORTH 121 - 2
Thence, 750 feet in a N65°W direction to Post No. 3, marked - NORTH 121 - 3
Thence, 750 feet in a N65°W direction to Post No. 4, marked - NORTH 121 - 4
Thence, 600 feet in a N25°E direction to Post No. 5, marked - NORTH 121 - 5
Thence, 750 feet in a S65°E direction to Post No. 6, marked - NORTH 121 - 6
Thence, 750 feet in a S65°E direction to Post No. 1, marked - NORTH 121 - 1

the point of beginning and all posts being 3"X4" durable plastic pipe

The number of linear feet claimed in length along the course of the vein from the point of discovery is 1490 feet in a N 65°W direction and 10 feet in a S65°E direction, together with 300 feet on each side of the center of the vein or lode for the entire length of the claim.

The general course of the vein or lode is N65°W and S65°E.

To tie this Claim to the Public Survey, begin at the SE corner, Section 33, Township 25 N., Range 50 E., Mt. Diablo P.M., and bear N65°W, 5669 feet and N25°E, 24859 feet to the northeast corner of this Claim.

The work of location consisted of making the maps as provided in NIS 517.040. Dated October 1 A.D., 1987, and filed in duplicate.

Atlas Precious Metals Inc.
P.O. Box 1207
Moab, Utah 84532

By: Richard D. Inberg
Its Agent
-Locator-

STATE OF WYOMING)
COUNTY OF FREMONT) SS

Sworn to and acknowledged before me this 5th day of October 1987, by Richard D. Inberg as Agent for Atlas Precious Metals Inc.

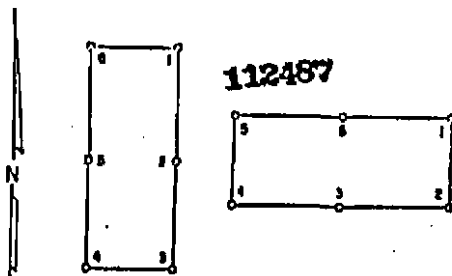
Robert W. Schlichting
Notary Public

My Commission Expires:

May 25, 1988



BOOK 65 PAGE 54



112487

RECORDED AT THE REQUEST OF
ATLAS PRECIOUS METALS INC
BOOK 115 PAGE 133

'87 OCT 13 PM 1:13

OFFICIAL RECORDS
EUREKA COUNTY, NEVADA
M.M. REBALATI, RECORDER
FILE NO. 112487
FEE \$ 6.75

CERTIFICATE OF LOCATION - NEVADA

THE UNDERSIGNED, hereby certifies that ATLAS PRECIOUS METALS INC., by its Agent, the undersigned, does hereby locate the NORTH 122 Lode Mining Claim on this 8th day of August, 1987, situated in the Unknown Mining District, Eureka County, Nevada.

Said Claim is located in the NE(NW) (Quarter) Section(s) 10(11) Township 25 North, Range 50 East, Mt. Diablo P.M., and is more particularly described as follows, to wit:

Beginning at the northeast corner post No. 1,

Thence, 600 feet in a S25°W direction to Post No. 2, marked -	NORTH 122 - 2
Thence, 750 feet in a N65°W direction to Post No. 3, marked -	NORTH 122 - 3
Thence, 750 feet in a N65°W direction to Post No. 4, marked -	NORTH 122 - 4
Thence, 600 feet in a N25°E direction to Post No. 5, marked -	NORTH 122 - 5
Thence, 750 feet in a S65°E direction to Post No. 6, marked -	NORTH 122 - 6
Thence, 750 feet in a S65°E direction to Post No. 1, marked -	NORTH 122 - 1

the point of beginning and all posts being 3"x4' durable plastic pipe

The number of linear feet claimed in length along the course of the vein from the point of discovery is 10 feet in a N 65°W direction and 1490 feet in a S65°E direction, together with 300 feet on each side of the center of the vein or lode for the entire length of the claim.

The general course of the vein or lode is N65°W and S65°E

To tie this Claim to the Public Survey, begin at the SE corner, Section 33, Township 25 N., Range 50 E., Mt. Diablo P.M., and bear N65°W, 4169 feet and N25°E, 24859 feet to the northeast corner of this Claim.

The work of location consisted of making the maps as provided in MMS 517.040. Dated October 1 A.D., 1987, and filed in duplicate.

Atlas Precious Metals Inc.
P.O. Box 1207
Moab, Utah 84532

By: Richard D. Inberg
Its Agent
-Locator-

STATE OF WYOMING)
COUNTY OF FREMONT) SS

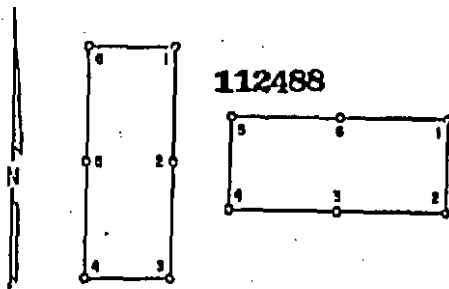
Sworn to and acknowledged before me this 5th day of October, 1987, by Richard D. Inberg as Agent for Atlas Precious Metals Inc.

Robert W. Schlichting
Notary Public

My Commission Expires:

May 25, 1988





112488

RECORDED AT THE REQUEST OF
ATLAS PRECIOUS METALS INC
BOOK 165 PAGE 156

87 OCT 13 PM 2:13

OFFICIAL RECORDS
EUREKA COUNTY, NEVADA
FILE NO. 112488
FEE \$ 6.25

CERTIFICATE OF LOCATION - NEVADA

THE UNDERSIGNED, hereby certifies that ATLAS PRECIOUS METALS INC., by its Agent, the undersigned, does hereby locate the NORTH 123 Lode Mining Claim on this 8th day of August, 1987, situated in the Unknown Mining District, Eureka County, Nevada.

Said Claim is located in the NE(NW) (Quarter) Section(s) 10(11), Township 25 North, Range 50 East, Mt. Diablo P.M., and is more particularly described as follows, to wit:

Beginning at the northeast corner post No. 1,

Thence, 600 feet in a S25°W direction to Post No. 2, marked - NORTH 123 - 2
Thence, 750 feet in a N65°W direction to Post No. 3, marked - NORTH 123 - 3
Thence, 750 feet in a N65°W direction to Post No. 4, marked - NORTH 123 - 4
Thence, 600 feet in a N25°E direction to Post No. 5, marked - NORTH 123 - 5
Thence, 750 feet in a S65°E direction to Post No. 6, marked - NORTH 123 - 6
Thence, 750 feet in a S65°E direction to Post No. 1, marked - NORTH 123 - 1

the point of beginning and all posts being 3"X4' durable plastic pipe.

The number of linear feet claimed in length along the course of the vein from the point of discovery is 1490 feet in a N 65°W direction and 10 feet in a S65°E direction, together with 300 feet on each side of the center of the vein or lode for the entire length of the claim.

The general course of the vein or lode is N65°W and S65°E.

To tie this Claim to the Public Survey, begin at the SE corner, Section 33, Township 25 N., Range 50 E., Mt. Diablo P.M., and bear N65°W, 5669 feet and N25°E, 25459 feet to the northeast corner of this Claim.

The work of location consisted of making the maps as provided in NRS 517.040. Dated October 1 A.D., 1987, and filed in duplicate.

Atlas Precious Metals Inc.
P.O. Box 1207
Moab, Utah 84532

By:

Richard D. Inberg
Its Agent
-Locator-


STATE OF WYOMING)
COUNTY OF FREMONT) SS

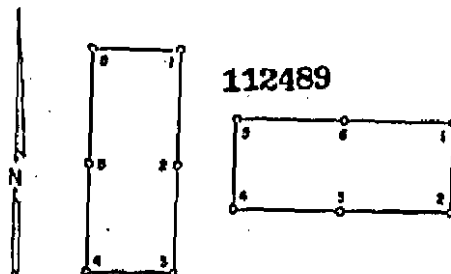
Sworn to and acknowledged before me this 5th day of October, 1987, by Richard D. Inberg as Agent for Atlas Precious Metals Inc.

Robert W. Schlichting
Notary Public

My Commission Expires:

May 25, 1988





112489

RECORDED AT THE REQUEST OF
ATLAS PRECIOUS METALS INC
 BOOK 165 PAGE 157

'87 OCT 13 P12:13

OFFICIAL RECORDS
 EUREKA COUNTY, NEVADA
 FILE NO. 112489
 FEE \$ 6.25

CERTIFICATE OF LOCATION - NEVADA

THE UNDERSIGNED, hereby certifies that ATLAS PRECIOUS METALS INC., by its Agent, the undersigned, does hereby locate the NORTH 124 Lode Mining Claim on this 8th day of August, 1987, situated in the Unknown Mining District, Eureka County, Nevada.

Said Claim is located in the NW (Quarter) Section(s) 11, Township 25 North, Range 50 East, Mt. Diablo P.M., and is more particularly described as follows, to wit:

Beginning at the northeast corner post No. 1,

Thence, <u>600</u> feet in a <u>S25°W</u> direction to Post No. 2, marked - <u>NORTH 124 - 2</u>
Thence, <u>750</u> feet in a <u>N65°W</u> direction to Post No. 3, marked - <u>NORTH 124 - 3</u>
Thence, <u>750</u> feet in a <u>N65°W</u> direction to Post No. 4, marked - <u>NORTH 124 - 4</u>
Thence, <u>600</u> feet in a <u>N25°E</u> direction to Post No. 5, marked - <u>NORTH 124 - 5</u>
Thence, <u>750</u> feet in a <u>S65°E</u> direction to Post No. 6, marked - <u>NORTH 124 - 6</u>
Thence, <u>750</u> feet in a <u>S65°E</u> direction to Post No. 1, marked - <u>NORTH 124 - 1</u>

the point of beginning and all posts being 3"X4' durable plastic pipe.

The number of linear feet claimed in length along the course of the vein from the point of discovery is 10 feet in a N 65°W direction and 1490 feet in a S65°E direction, together with 300 feet on each side of the center of the vein or lode for the entire length of the claim.

The general course of the vein or lode is N65°W and S65°E.

To tie this Claim to the Public Survey, begin at the SE corner, Section 33, Township 25 N., Range 50 E., Mt. Diablo P.M., and bear N65°W, 4169 feet and N25°E, 25459 feet to the northeast corner of this Claim.

The work of location consisted of making the maps as provided in NWS 517.040. Dated October 1 A.D., 1987, and filed in duplicate.

Atlas Precious Metals Inc.
 P.O. Box 1207
 Moab, Utah 84532

By: Richard D. Inberg
 Its Agent
 -Locator-


STATE OF WYOMING)
 COUNTY OF FREMONT) SS

Sworn to and acknowledged before me this 5th day of October, 1987, by Richard D. Inberg as Agent for Atlas Precious Metals Inc.

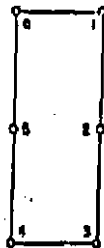
Robert W. Schlichting
 Notary Public

My Commission Expires:

May 25, 1988



N



112490



RECORDED AT THE REQUEST OF
ATLAS PRECIOUS METALS INC
BOOK 165 PAGE 158

'87 OCT 13 P12:13

OFFICIAL RECORDS
EUREKA COUNTY, NEVADA
FILE NO. 112490
FEE \$ 6.25

CERTIFICATE OF LOCATION - NEVADA

THE UNDERSIGNED, hereby certifies that **ATLAS PRECIOUS METALS INC.**, by its Agent, the undersigned, does hereby locate the **NORTH 125** Lode Mining Claim on this 8th day of August, 1987, situated in the Unknown Mining District, Eureka County, Nevada.

Said Claim is located in the NE(NW)(SE) (Quarter) Section(s) 10(11)(3), Township 25 North, Range 50 East, Mt. Diablo P.M., and is more particularly described as follows, to wit:

Beginning at the northeast corner post No. 1,

Thence, 600 feet in a S25°W	direction to Post No. 2, marked -	<u>NORTH 125 - 2</u>
Thence, 750 feet in a N65°W	direction to Post No. 3, marked -	<u>NORTH 125 - 3</u>
Thence, 750 feet in a N65°W	direction to Post No. 4, marked -	<u>NORTH 125 - 4</u>
Thence, 600 feet in a N25°E	direction to Post No. 5, marked -	<u>NORTH 125 - 5</u>
Thence, 750 feet in a S65°E	direction to Post No. 6, marked -	<u>NORTH 125 - 6</u>
Thence, 750 feet in a S65°E	direction to Post No. 1, marked -	<u>NORTH 125 - 1</u>

the point of beginning and all posts being 3"x4" durable plastic pipe.

The number of linear feet claimed in length along the course of the vein from the point of discovery is 1490 feet in a N 65°W direction and 10 feet in a S65°E direction, together with 300 feet on each side of the center of the vein or lode for the entire length of the claim.

The general course of the vein or lode is N65°W and S65°E.

To tie this Claim to the Public Survey, begin at the SE corner, Section 33, Township 25 N., Range 50 E., Mt. Diablo P.M., and bear N65°W, 5669 feet and N25°E, 26059 feet to the northeast corner of this Claim.

The work of location consisted of making the maps as provided in NRS 517.040. Dated October 1 A.D., 1987, and filed in duplicate.

Atlas Precious Metals Inc.
P.O. Box 1207
Moab, Utah 84532

By: Richard D. Inberg
Its Agent
-Locator-

STATE OF WYOMING)
COUNTY OF FREMONT) SS

Sworn to and acknowledged before me this 5th day of October, 1987, by Richard D. Inberg as Agent for Atlas Precious Metals Inc.

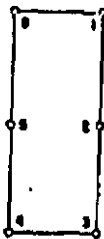
Robert W. Schlichting
Notary Public

My Commission Expires:

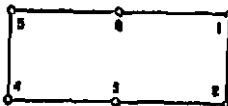
May 25, 1988



N



112491



RECORDED AT THE REQUEST OF
ATLAS PRECIOUS METALS INC
BOOK 165 PAGE 159

'87 OCT 13 P12:13

OFFICIAL RECORDS
EUREKA COUNTY, NEVADA
FILE NO. 112491
FEE \$ 6.25

CERTIFICATE OF LOCATION - NEVADA

THE UNDERSIGNED, hereby certifies that ATLAS PRECIOUS METALS INC., by its Agent, the undersigned, does hereby locate the NORTH 126 Lode Mining Claim on this 8th day of August, 1987, situated in the Unknown Mining District, Eureka County, Nevada.

Said Claim is located in the NW (Quarter) Section(s) 11 Township 25 North, Range 50 East, Mt. Diablo P.M., and is more particularly described as follows, to wit:

Beginning at the northeast corner post No. 1,

Thence, 600 feet in a S25°W	direction to Post No. 2, marked - NORTH 126 - 2
Thence, 750 feet in a N65°W	direction to Post No. 3, marked - NORTH 126 - 3
Thence, 750 feet in a N65°W	direction to Post No. 4, marked - NORTH 126 - 4
Thence, 600 feet in a N25°E	direction to Post No. 5, marked - NORTH 126 - 5
Thence, 750 feet in a S65°E	direction to Post No. 6, marked - NORTH 126 - 6
Thence, 750 feet in a S65°E	direction to Post No. 1, marked - NORTH 126 - 1

the point of beginning and all posts being 3"X4" durable plastic pipe

The number of linear feet claimed in length along the course of the vein from the point of discovery is 10 feet in a N 65°W direction and 1490 feet in a S65°E direction, together with 300 feet on each side of the center of the vein or lode for the entire length of the claim.

The general course of the vein or lode is N65°W and S65°E

To tie this Claim to the Public Survey, begin at the SE corner, Section 33, Township 25 N., Range 50 E., Mt. Diablo P.M., and bear N65°W, 4169 feet and N25°E, 26059 feet to the northeast corner of this Claim.

The work of location consisted of making the maps as provided in MRS 517.040. Dated October 1 A.D., 1987, and filed in duplicate.

Atlas Precious Metals Inc.
P.O. Box 1207
Moab, Utah 84532

By:

Its Agent
-Locator-


STATE OF WYOMING)
COUNTY OF FREMONT) SS

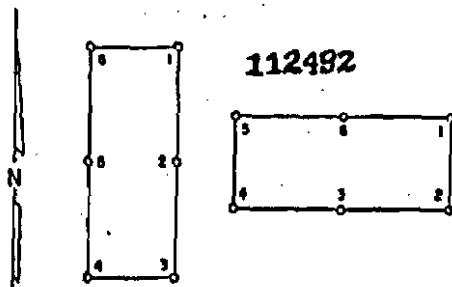
Sworn to and acknowledged before me this 5th day of October, 1987, by Richard D. Inberg as Agent for Atlas Precious Metals Inc.

Notary Public

My Commission Expires:

May 25, 1988





112492

RECORDED AT THE REQUEST OF
ATLAS PRECIOUS METALS INC
BOOK 169 PAGE 160

'87 OCT 13 P12:13

OFFICIAL RECORDS
EUREKA COUNTY, NEVADA
M. W. REBAL, C. L. RECORDER
FILE NO. 112492
FEE \$ 6.15

CERTIFICATE OF LOCATION - NEVADA

THE UNDERSIGNED, hereby certifies that ATLAS PRECIOUS METALS INC., by its Agent, the undersigned, does hereby locate the NORTH 127 Lode Mining Claim on this 8th day of August, 1987, situated in the Unknown Mining District, Eureka County, Nevada.

Said Claim is located in the SE(SW)(NE)(NW) (Quarter) Section(s) 3(2)(10)(11), Township 25 North, Range 50 East, Mt. Diablo P.M., and is more particularly described as follows, to wit:

Beginning at the northeast corner post No. 1,

Thence, 600 feet in a S25°W direction to Post No. 2, marked -	NORTH 127 - 2
Thence, 750 feet in a N65°W direction to Post No. 3, marked -	NORTH 127 - 3
Thence, 750 feet in a N65°W direction to Post No. 4, marked -	NORTH 127 - 4
Thence, 600 feet in a N25°E direction to Post No. 5, marked -	NORTH 127 - 5
Thence, 750 feet in a S65°E direction to Post No. 6, marked -	NORTH 127 - 6
Thence, 750 feet in a S65°E direction to Post No. 1, marked -	NORTH 127 - 1

the point of beginning and all posts being 3"X4" durable plastic pipe.

The number of linear feet claimed in length along the course of the vein from the point of discovery is 1490 feet in a N 65°W direction and 10 feet in a S65°E direction, together with 300 feet on each side of the center of the vein or lode for the entire length of the claim.

The general course of the vein or lode is N65°W and S65°E.

To tie this Claim to the Public Survey, begin at the SE corner, Section 33, Township 25 N., Range 50 E., Mt. Diablo P.M., and bear N65°W, 5669 feet and N25°E, 26659 feet to the northeast corner of this Claim.

The work of location consisted of making the maps as provided in NRS 517.040. Dated October 1 A.D., 1987, and filed in duplicate.

Atlas Precious Metals Inc.
P.O. Box 1207
Moab, Utah 84532

By: Richard D. Inberg
Its Agent
-Locator-

STATE OF WYOMING)
COUNTY OF FREMONT) SS

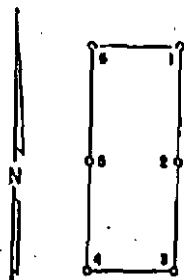
Sworn to and acknowledged before me this 8th day of October, 1987, by Richard D. Inberg as Agent for Atlas Precious Metals Inc.

Robert W. Schlichting
Notary Public

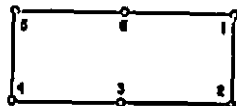
My Commission Expires:

May 25, 1988

Robert W. Schlichting - Notary Public
County of Fremont State of Wyoming
My Commission Expires May 25, 1988



112493

RECORDED AT THE REQUEST OF
ATLAS PRECIOUS METALS INC
BOOK 165 PAGE 161

'87 OCT 13 PM 1:13

OFFICIAL RECORDS
EUREKA COUNTY, NEVADA
FILE NO. 112493
FEE \$ 4.25

CERTIFICATE OF LOCATION - NEVADA

THE UNDERSIGNED, hereby certifies that **ATLAS PRECIOUS METALS INC.**, by its Agent, the undersigned, does hereby locate the **NORTH 128** Lode Mining Claim on this 8th day of August, 1987, situated in the Unknown Mining District, Eureka County, Nevada.

Said Claim is located in the NW(SW) (Quarter) Section(s) 11(2), Township 25 North, Range 50 East, Mt. Diablo P.M., and is more particularly described as follows, to wit:

Beginning at the northeast corner post No. 1,

Thence, 600 feet in a S25°W direction to Post No. 2, marked - NORTH 128 - 2
Thence, 750 feet in a N65°W direction to Post No. 3, marked - NORTH 128 - 3
Thence, 750 feet in a N65°W direction to Post No. 4, marked - NORTH 128 - 4
Thence, 600 feet in a N25°E direction to Post No. 5, marked - NORTH 128 - 5
Thence, 750 feet in a S65°E direction to Post No. 6, marked - NORTH 128 - 6
Thence, 750 feet in a S65°E direction to Post No. 1, marked - NORTH 128 - 1

the point of beginning and all posts being 3"X4" durable plastic pipe.

The number of linear feet claimed in length along the course of the vein from the point of discovery is 10 feet in a N 65°W direction and 1490 feet in a S65°E direction, together with 300 feet on each side of the center of the vein or lode for the entire length of the claim.

The general course of the vein or lode is N65°W and S65°E.

To tie this Claim to the Public Survey, begin at the SE corner, Section 33, Township 25 N., Range 50 E., Mt. Diablo P.M., and bear N65°W, 4169 feet and N25°E, 26659 feet to the northeast corner of this Claim.

The work of location consisted of making the maps as provided in MMS 517.040.
Dated October 1 A.D., 1987, and filed in duplicate.

Atlas Precious Metals Inc.
P.O. Box 1207
Moab, Utah 84532

By: Richard D. Inberg

Its Agent
-Locator-

STATE OF WYOMING)
COUNTY OF FREMONT) SS

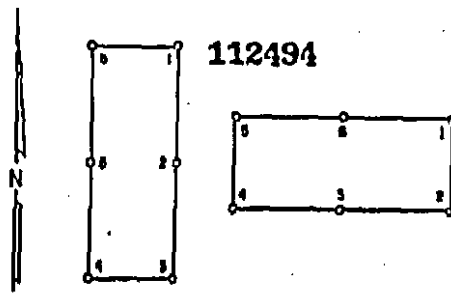
Sworn to and acknowledged before me this 5th day of October, 1987,
by Richard D. Inberg as Agent for Atlas Precious Metals Inc.

Robert W. Schlitching
Notary Public

My Commission Expires:

May 25, 1988





112494

RECORDED AT THE REQUEST OF
ATLAS PRECIOUS METALS INC.
BOOK 165 PAGE 162

'87 OCT 13 PM 1:13

OFFICIAL RECORDS
EUREKA COUNTY, NEVADA
M.M. REBELEH, RECORDER
FILE NO. 112494
FEE \$ 6.25

CERTIFICATE OF LOCATION - NEVADA

THE UNDERSIGNED, hereby certifies that ATLAS PRECIOUS METALS INC., by its Agent, the undersigned, does hereby locate the NORTH 129 Lode Mining Claim on this 8th day of August, 1987, situated in the Unknown Mining District, Eureka County, Nevada.

Said Claim is located in the SE(SW) (Quarter) Section(s) 3(2), Township 25 North, Range 50 East, Mt. Diablo P.M., and is more particularly described as follows, to wit:

Beginning at the northeast corner post No. 1,

Thence, <u>600</u> feet in a <u>S25°W</u> direction to Post No. 2, marked - <u>NORTH 129 - 2</u>
Thence, <u>750</u> feet in a <u>N65°W</u> direction to Post No. 3, marked - <u>NORTH 129 - 3</u>
Thence, <u>750</u> feet in a <u>N65°W</u> direction to Post No. 4, marked - <u>NORTH 129 - 4</u>
Thence, <u>600</u> feet in a <u>N25°E</u> direction to Post No. 5, marked - <u>NORTH 129 - 5</u>
Thence, <u>750</u> feet in a <u>S65°E</u> direction to Post No. 6, marked - <u>NORTH 129 - 6</u>
Thence, <u>750</u> feet in a <u>S65°E</u> direction to Post No. 1, marked - <u>NORTH 129 - 1</u>

the point of beginning and all posts being 3"X4' durable plastic pipe.

The number of linear feet claimed in length along the course of the vein from the point of discovery is 1490 feet in a N 65°W direction and 10 feet in a S65°E direction, together with 300 feet on each side of the center of the vein or lode for the entire length of the claim.

The general course of the vein or lode is N65°W and S65°E.

To tie this Claim to the Public Survey, begin at the SE corner, Section 33, Township 25 N., Range 50 E., Mt. Diablo P.M., and bear N65°W, 5669 feet and N25°E, 27259 feet to the northeast corner of this Claim.

The work of location consisted of making the maps as provided in MMS 517.040.
Dated October 1 A.D., 1987, and filed in duplicate.

Atlas Precious Metals Inc.
P.O. Box 1207
Moab, Utah 84532

By: Richard D. Inberg
Its Agent
-Locator-


STATE OF WYOMING)
COUNTY OF FREMONT) SS

Sworn to and acknowledged before me this 5th day of October, 1987,
by Richard D. Inberg as Agent for Atlas Precious Metals Inc.

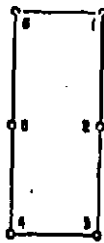
Robert W. Schliching
Notary Public

My Commission Expires:

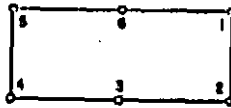
May 25, 1988



N



112495



RECORDED AT THE REQUEST OF
ATLAS PRECIOUS METALS INC
BOOK 165 PAGE 163

'87 OCT 13 PM 1:13

OFFICIAL RECORDS
EUREKA COUNTY, NEVADA
H.M. REBELETT, RECORDER
FILE NO. 112495
FEE \$ 6.75

CERTIFICATE OF LOCATION - NEVADA

THE UNDERSIGNED, hereby certifies that ATLAS PRECIOUS METALS INC., by its Agent, the undersigned, does hereby locate the NORTH 130 Lode Mining Claim on this 8th day of August, 1987, situated in the Unknown Mining District, Eureka County, Nevada.

Said Claim is located in the NW(SW) (Quarter) Section(s) 11(2), Township 25 North, Range 50 East, Mt. Diablo P.M., and is more particularly described as follows, to wit:

Beginning at the northeast corner post No. 1,

Thence, 600 feet in a S25°W direction to Post No. 2, marked - NORTH 130 - 2
Thence, 750 feet in a N65°W direction to Post No. 3, marked - NORTH 130 - 3
Thence, 750 feet in a N65°W direction to Post No. 4, marked - NORTH 130 - 4
Thence, 600 feet in a N25°E direction to Post No. 5, marked - NORTH 130 - 5
Thence, 750 feet in a S65°E direction to Post No. 6, marked - NORTH 130 - 6
Thence, 750 feet in a S65°E direction to Post No. 1, marked - NORTH 130 - 1

the point of beginning and all posts being 3"x4' durable plastic pipe

The number of linear feet claimed in length along the course of the vein from the point of discovery is 10 feet in a N 65°W direction and 1490 feet in a S65°E direction, together with 300 feet on each side of the center of the vein or lode for the entire length of the claim.

The general course of the vein or lode is N65°W and S65°E.

To tie this Claim to the Public Survey, begin at the SE corner, Section 33, Township 25 N., Range 50 E., Mt. Diablo P.M., and bear N65°W, 4169 feet and N25°E, 27259 feet to the northeast corner of this Claim.

The work of location consisted of making the maps as provided in LMS 517.040. Dated October 1 A.D., 1987, and filed in duplicate.

Atlas Precious Metals Inc.
P.O. Box 1207
Monb, Utah 84532

By: Richard D. Inberg
Its Agent
-Locator-

STATE OF WYOMING)
COUNTY OF FREMONT) SS

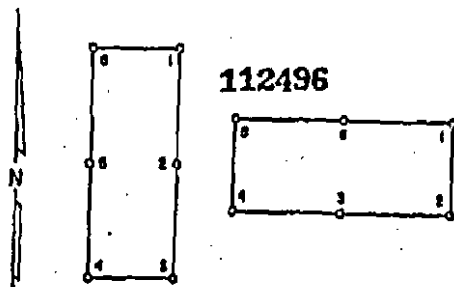
Sworn to and acknowledged before me this 5th day of October, 1987, by Richard D. Inberg as Agent for Atlas Precious Metals Inc.

Robert W. Schlichting
Notary Public

My Commission Expires:

May 25, 1988





112496

RECORDED AT THE REQUEST OF
ATLAS PRECIOUS METALS INC

BOOK 165 PAGE 164

'87 OCT 13 PM 1:13

OFFICIAL RECORDS
EUREKA COUNTY, NEVADA
M.M. REDAILET, RECORDER
FILE NO. 112496
FILE # 112496

CERTIFICATE OF LOCATION - NEVADA

THE UNDERSIGNED, hereby certifies that ATLAS PRECIOUS METALS INC., by its Agent, the undersigned, does hereby locate the NORTH 131 Lode Mining Claim on this 8th day of August, 1987, situated in the Unknown Mining District, Eureka County, Nevada.

Said Claim is located in the SE(SW) (Quarter) Section(s) 3(2), Township 25 North, Range 50 East, Mt. Diablo P.M., and is more particularly described as follows, to wit:

Beginning at the northeast corner post No. 1,

Thence, 600 feet in a S25°W direction to Post No. 2, marked -	NORTH 131 - 2
Thence, 750 feet in a N65°W direction to Post No. 3, marked -	NORTH 131 - 3
Thence, 750 feet in a N65°W direction to Post No. 4, marked -	NORTH 131 - 4
Thence, 600 feet in a N25°E direction to Post No. 5, marked -	NORTH 131 - 5
Thence, 750 feet in a S65°E direction to Post No. 6, marked -	NORTH 131 - 6
Thence, 750 feet in a S65°E direction to Post No. 1, marked -	NORTH 131 - 1

the point of beginning and all posts being 3"X4" durable plastic pipe.

The number of linear feet claimed in length along the course of the vein from the point of discovery is 1490 feet in a N 65°W direction and 10 feet in a S65°E direction, together with 300 feet on each side of the center of the vein or lode for the entire length of the claim.

The general course of the vein or lode is N65°W and S65°E.

To tie this Claim to the Public Survey, begin at the SE corner, Section 33, Township 25 N., Range 50 E., Mt. Diablo P.M., and bear N65°W, 5669 feet and N25°E, 27859 feet to the northeast corner of this Claim.

The work of location consisted of making the maps as provided in NRS 517.040. Dated October 1 A.D., 1987, and filed in duplicate.

Atlas Precious Metals Inc.
P.O. Box 1207
Moab, Utah 84532


By: Richard D. Inberg
Its Agent
-Locator-

STATE OF WYOMING)
COUNTY OF FREMONT) SS

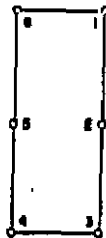
Sworn to and acknowledged before me this 5th day of October 1987, by Richard D. Inberg as Agent for Atlas Precious Metals Inc.

Robert W. Schlichting
Notary Public

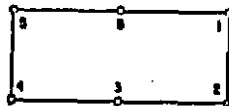
My Commission Expires:
May 25, 1988



N



112497



RECORDED AT THE REQUEST OF
ATLAS PRECIOUS METALS INC
BOOK 165 PAGE 165

87 OCT 13 PM 2:13

OFFICIAL RECORDS
EUREKA COUNTY, NEVADA
FILE NO. 112497

CERTIFICATE OF LOCATION - NEVADA

THE UNDERSIGNED, hereby certifies that ATLAS PRECIOUS METALS INC., by its Agent, the undersigned, does hereby locate the NORTH 132 Lode Mining Claim on this 8th day of August, 1987, situated in the Unknown Mining District, Eureka County, Nevada.

Said Claim is located in the SW(SE) (Quarter) Section(s) 2(2), Township 25 North, Range 50 East, Mt. Diablo P.M., and is more particularly described as follows, to wit:

Beginning at the northeast corner post No. 1,

Thence, 600 feet in a S25°W direction to Post No. 2, marked - NORTH 132 - 2
Thence, 750 feet in a N65°W direction to Post No. 3, marked - NORTH 132 - 3
Thence, 750 feet in a N65°W direction to Post No. 4, marked - NORTH 132 - 4
Thence, 600 feet in a N25°E direction to Post No. 5, marked - NORTH 132 - 5
Thence, 750 feet in a S65°E direction to Post No. 6, marked - NORTH 132 - 6
Thence, 750 feet in a S65°E direction to Post No. 1, marked - NORTH 132 - 1

the point of beginning and all posts being 3"X4" durable plastic pipe.

The number of linear feet claimed in length along the course of the vein from the point of discovery is 10 feet in a N 65°W direction and 1490 feet in a S65°E direction, together with 300 feet on each side of the center of the vein or lode for the entire length of the claim.

The general course of the vein or lode is 65°W and S65°E.

To tie this Claim to the Public Survey, begin at the SE corner, Section 33, Township 25 N., Range 50 E., Mt. Diablo P.M., and bear N65°W, 4169 feet and N25°E, 27859 feet to the northeast corner of this Claim.

The work of location consisted of making the maps as provided in NIS 517.040. Dated October 1 A.D., 1987, and filed in duplicate.

Atlas Precious Metals Inc.
P.O. Box 1207
Moab, Utah 84532

By: Richard D. Inberg
Its Agent
-Locator-


STATE OF WYOMING)
COUNTY OF FREMONT) SS

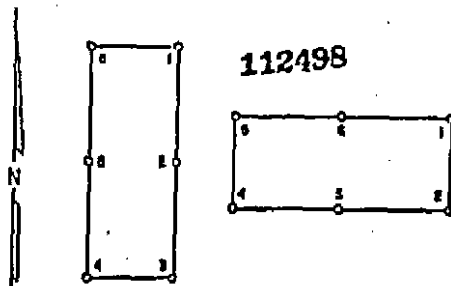
Sworn to and acknowledged before me this 5th day of October 1987, by Richard D. Inberg as Agent for Atlas Precious Metals Inc.

Notary Public

My Commission Expires:

May 25, 1988





112498

RECORDED AT THE REQUEST OF
ATLAS PRECIOUS METALS INC

BOOK 165 PAGE 166

'87 OCT 13 P12:13

OFFICIAL RECORDS
EUREKA COUNTY, NEVADA
H.M. REBELLATI, RECORDER
FILE NO. 112498
FILE 6-23

CERTIFICATE OF LOCATION - NEVADA

THE UNDERSIGNED, hereby certifies that ATLAS PRECIOUS METALS INC., by its Agent, the undersigned, does hereby locate the NORTH 133 Lode Mining Claim on this 8th day of August, 1987, situated in the Unknown Mining District, Eureka County, Nevada.

Said Claim is located in the SW (Quarter) Section(s) 2, Township 25 North, Range 50 East, Mt. Diablo P.M., and is more particularly described as follows, to wit:

Beginning at the northeast corner post No. 1,

Thence, <u>600</u> feet in a <u>S25°W</u> direction to Post No. 2, marked - <u>NORTH 133 - 2</u>
Thence, <u>750</u> feet in a <u>N65°W</u> direction to Post No. 3, marked - <u>NORTH 133 - 3</u>
Thence, <u>750</u> feet in a <u>N65°W</u> direction to Post No. 4, marked - <u>NORTH 133 - 4</u>
Thence, <u>600</u> feet in a <u>N25°E</u> direction to Post No. 5, marked - <u>NORTH 133 - 5</u>
Thence, <u>750</u> feet in a <u>S65°E</u> direction to Post No. 6, marked - <u>NORTH 133 - 6</u>
Thence, <u>750</u> feet in a <u>S65°E</u> direction to Post No. 1, marked - <u>NORTH 133 - 1</u>

the point of beginning and all posts being 3"X4" durable plastic pipe.

The number of linear feet claimed in length along the course of the vein from the point of discovery is 1490 feet in a N 65°W direction and 10 feet in a S65°E direction, together with 300 feet on each side of the center of the vein or lode for the entire length of the claim.

The general course of the vein or lode is N65°W and S65°E.

To tie this Claim to the Public Survey, begin at the SE corner, Section 33, Township 25 N., Range 50 E., Mt. Diablo P.M., and bear N65°W, 5669 feet and N25°E, 28459 feet to the northeast corner of this Claim.

The work of location consisted of making the maps as provided in NMS 517,040. Dated October 1 A.D., 1987, and filed in duplicate.

Atlas Precious Metals Inc.
P.O. Box 1207
Moab, Utah 84532

By: Richard D. Inberg
Its Agent
-Locator-


STATE OF WYOMING)
COUNTY OF FREMONT) SS

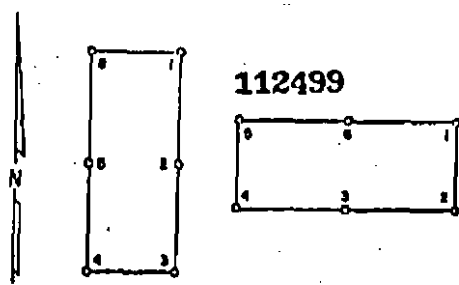
Sworn to and acknowledged before me this 5th day of October, 1987, by Richard D. Inberg as Agent for Atlas Precious Metals Inc.

Robert W. Schluching
Notary Public

My Commission Expires:

May 25, 1988





112499

RECORDED AT THE REQUEST OF
ATLAS PRECIOUS METALS INC
 BOOK 165 PAGE 167

'87 OCT 13 P12:13

OFFICIAL RECORDS
 EUREKA COUNTY, NEVADA
 FILE NO. 112499
 FEE \$ 6.25

CERTIFICATE OF LOCATION - NEVADA

THE UNDERSIGNED, hereby certifies that **ATLAS PRECIOUS METALS INC.**, by its Agent, the undersigned, does hereby locate the NORTH 134 Lode Mining Claim on this 8th day of August, 1987, situated in the Unknown Mining District, Eureka County, Nevada.

Said Claim is located in the SW(SE) (Quarter) Section(s) 2(2), Township 25 North, Range 50 East, Mt. Diablo P.M., and is more particularly described as follows, to wit:

Beginning at the northeast corner post No. 1,

- Thence, 600 feet in a S25°W direction to Post No. 2, marked - NORTH 134 - 2
- Thence, 750 feet in a N65°W direction to Post No. 3, marked - NORTH 134 - 3
- Thence, 750 feet in a N65°W direction to Post No. 4, marked - NORTH 134 - 4
- Thence, 600 feet in a N25°E direction to Post No. 5, marked - NORTH 134 - 5
- Thence, 750 feet in a S65°E direction to Post No. 6, marked - NORTH 134 - 6
- Thence, 750 feet in a S65°E direction to Post No. 1, marked - NORTH 134 - 1

the point of beginning and all posts being 3"X4' durable plastic pipe.

The number of linear feet claimed in length along the course of the vein from the point of discovery is 10 feet in a N 65°W direction and 1490 feet in a S65°E direction, together with 300 feet on each side of the center of the vein or lode for the entire length of the claim.

The general course of the vein or lode is N65°W and S65°E.

To tie this Claim to the Public Survey, begin at the SE corner, Section 33, Township 25 N., Range 50 E., Mt. Diablo P.M., and bear N65°W, 4169 feet and N25°E, 28459 feet to the northeast corner of this Claim.

The work of location consisted of making the maps as provided in NRS 517.040. Dated October 1 A.D., 1987, and filed in duplicate.

Atlas Precious Metals Inc.
 P.O. Box 1207
 Moab, Utah 84532


By: Richard D. Inberg
 Its Agent
 -Locator-

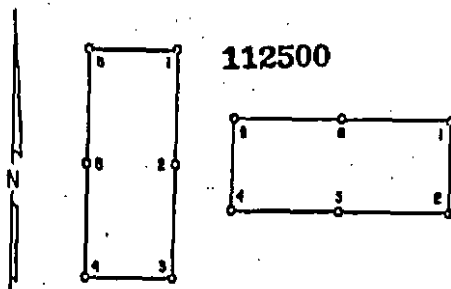
STATE OF WYOMING)
 COUNTY OF FREMONT) SS

Sworn to and acknowledged before me this 5th day of October, 1987, by Richard D. Inberg as Agent for Atlas Precious Metals Inc.

Robert W. Schlichting
 Notary Public

My Commission Expires:
May 25, 1988





RECORDED AT THE REQUEST OF
ATLAS PRECIOUS METALS INC.
BOOK 165 PAGE 168

'87 OCT 13 PM 1:13

OFFICIAL RECORDS
EUREKA COUNTY, NEVADA
M.M. REBAL, CLERK
FILE NO. 112500
FEE \$ 6.25

CERTIFICATE OF LOCATION - NEVADA

THE UNDERSIGNED, hereby certifies that ATLAS PRECIOUS METALS INC., by its Agent, the undersigned, does hereby locate the NORTH 135 Lode Mining Claim on this 8th day of August, 1987, situated in the Unknown Mining District, Eureka County, Nevada.

Said Claim is located in the SW(NW) (Quarter) Section(s) 2(2), Township 25 North, Range 50 East, Mt. Diablo P.M., and is more particularly described as follows, to wit:

Beginning at the northeast corner post No. 1,

Thence, 600 feet in a <u>S25°W</u> direction to Post No. 2, marked - <u>NORTH 135 - 2</u>
Thence, 750 feet in a <u>N65°W</u> direction to Post No. 3, marked - <u>NORTH 135 - 3</u>
Thence, 750 feet in a <u>N65°W</u> direction to Post No. 4, marked - <u>NORTH 135 - 4</u>
Thence, 600 feet in a <u>N25°E</u> direction to Post No. 5, marked - <u>NORTH 135 - 5</u>
Thence, 750 feet in a <u>S65°E</u> direction to Post No. 6, marked - <u>NORTH 135 - 6</u>
Thence, 750 feet in a <u>S65°E</u> direction to Post No. 1, marked - <u>NORTH 135 - 1</u>

the point of beginning and all posts being 3"X4" durable plastic pipe.

The number of linear feet claimed in length along the course of the vein from the point of discovery is 1490 feet in a N 65°W direction and 10 feet in a S65°E direction, together with 300 feet on each side of the center of the vein or lode for the entire length of the claim.

The general course of the vein or lode is N65°W and S65°E.

To tie this Claim to the Public Survey, begin at the SE corner, Section 33, Township 25 N., Range 50 E., Mt. Diablo P.M., and bear N65°W, 5669 feet and N25°E, 29059 feet to the northeast corner of this Claim.

The work of location consisted of making the maps as provided in MMS 517.040. Dated October 1 A.D., 1987, and filed in duplicate.

Atlas Precious Metals Inc.
P.O. Box 1207
Moab, Utah 84532

By: Richard D. Inberg
Its Agent
-Locator-


STATE OF WYOMING)
COUNTY OF FREMONT) SS

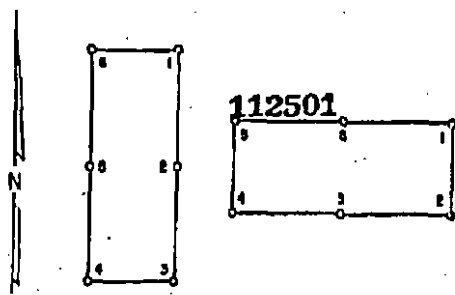
Sworn to and acknowledged before me this 5th day of October, 1987, by Richard D. Inberg as Agent for Atlas Precious Metals Inc.

Robert W. Schlichling
Notary Public

My Commission Expires:

May 25, 1988





RECORDED AT THE REQUEST OF
ATLAS PRECIOUS METALS INC
 BOOK 165 PAGE 169
 '87 OCT 13 P12:13

OFFICIAL RECORDS
 EUREKA COUNTY, NEVADA
 H.M. REBAL, RECORDER
 FILE NO. 112501
 REC. 10-25

CERTIFICATE OF LOCATION - NEVADA

THE UNDERSIGNED, hereby certifies that **ATLAS PRECIOUS METALS INC.**, by its Agent, the undersigned, does hereby locate the **NORTH 136** Lode Mining Claim on this 8th day of August, 1987, situated in the Unknown Mining District, Eureka County, Nevada.

Said Claim is located in the SW(NW) (Quarter) Section(s) 2(2), Township 25 North, Range 50 East, Mt. Diablo P.M., and is more particularly described as follows, to wit:

Beginning at the northeast corner post No. 1,

- Thence, 600 feet in a S25°W direction to Post No. 2, marked - NORTH 136 - 2
- Thence, 750 feet in a N65°W direction to Post No. 3, marked - NORTH 136 - 3
- Thence, 750 feet in a N65°W direction to Post No. 4, marked - NORTH 136 - 4
- Thence, 600 feet in a N25°E direction to Post No. 5, marked - NORTH 136 - 5
- Thence, 750 feet in a S65°E direction to Post No. 6, marked - NORTH 136 - 6
- Thence, 750 feet in a S65°E direction to Post No. 1, marked - NORTH 136 - 1

the point of beginning and all posts being 3"X4" durable plastic pipe.

The number of linear feet claimed in length along the course of the vein from the point of discovery is 1490 feet in a N 65°W direction and 10 feet in a S65°E direction, together with 300 feet on each side of the center of the vein or lode for the entire length of the claim.

The general course of the vein or lode is N65°W and S65°E.

To tie this Claim to the Public Survey, begin at the SE corner, Section 33, Township 25 N., Range 50 E., Mt. Diablo P.M., and bear N65°W, 5669 feet and N25°E, 29659 feet to the northeast corner of this Claim.

The work of location consisted of making the maps as provided in NMS 517.040. Dated October 1 A.D., 1987, and filed in duplicate.

Atlas Precious Metals Inc.
 P.O. Box 1207
 Moab, Utah 84532


By: Richard D. Inberg
 Its Agent
 -locator-

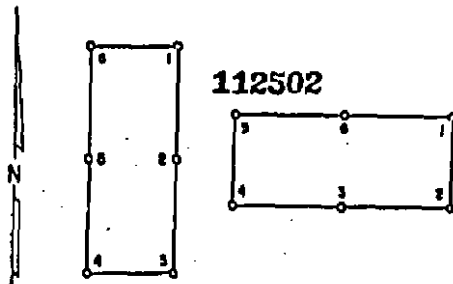
STATE OF WYOMING)
 COUNTY OF FREMONT) SS

Sworn to and acknowledged before me this 5th day of October, 1987, by Richard D. Inberg as Agent for Atlas Precious Metals Inc.

Robert W. Schlichling
 Notary Public

My Commission Expires:
May 25, 1988





RECORDED AT THE REQUEST OF
ATLAS PRECIOUS METALS INC
BOOK 165 PAGE 170

'87 OCT 13 12:13

OFFICIAL RECORDS
EUREKA COUNTY, NEVADA
M.N. REBALI
FILE NO. 112502
PAGE 1

CERTIFICATE OF LOCATION - NEVADA

THE UNDERSIGNED, hereby certifies that ATLAS PRECIOUS METALS INC., by its Agent, the undersigned, does hereby locate the NORTH 137 Lode Mining Claim on this 8th day of August, 1987, situated in the Unknown Mining District, Eureka County, Nevada.

Said Claim is located in the NW (Quarter) Section(s) 2, Township 25 North, Range 50 East, Mt. Diablo P.M., and is more particularly described as follows, to wit:

Beginning at the northeast corner post No. 1,

Thence, 600 feet in a S25°W	direction to Post No. 2, marked -	NORTH 137 - 2
Thence, 750 feet in a N65°W	direction to Post No. 3, marked -	NORTH 137 - 3
Thence, 750 feet in a N65°W	direction to Post No. 4, marked -	NORTH 137 - 4
Thence, 600 feet in a N25°E	direction to Post No. 5, marked -	NORTH 137 - 5
Thence, 750 feet in a S65°E	direction to Post No. 6, marked -	NORTH 137 - 6
Thence, 750 feet in a S65°E	direction to Post No. 1, marked -	NORTH 137 - 1

the point of beginning and all posts being 3"X4' durable plastic pipe.

The number of linear feet claimed in length along the course of the vein from the point of discovery is 1490 feet in a N 65°W direction and 10 feet in a S65°E direction, together with 300 feet on each side of the center of the vein or lode for the entire length of the claim.

The general course of the vein or lode is N65°W and S65°E.

To tie this Claim to the Public Survey, begin at the SE corner, Section 33, Township 25 N., Range 50 E., Mt. Diablo P.M., and bear N65°W, 5669 feet and N25°E, 30259 feet to the northeast corner of this Claim.

The work of location consisted of making the maps as provided in NRS 517.040. Dated October 1 A.D., 1987, and filed in duplicate.

Atlas Precious Metals Inc.
P.O. Box 1207
Moab, Utah 84532


By: Richard D. Inberg
Its Agent
-Locator-

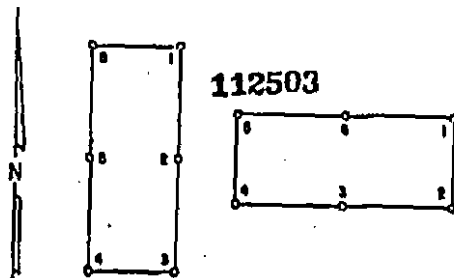
STATE OF WYOMING)
COUNTY OF FREMONT) SS

Sworn to and acknowledged before me this 5th day of October 1987, by Richard D. Inberg as Agent for Atlas Precious Metals Inc.

Robert W. Schlichting
Notary Public

My Commission Expires:
May 25, 1988





112503

RECORDED AT THE REQUEST OF
ATLAS PRECIOUS METALS INC
BOOK 165 PAGE 171

87 OCT 13 P12:13

OFFICIAL RECORDS
EUREKA COUNTY, NEVADA
FILE NO. 112503
FEE \$ 6.25

CERTIFICATE OF LOCATION - NEVADA

THE UNDERSIGNED, hereby certifies that ATLAS PRECIOUS METALS INC., by its Agent, the undersigned, does hereby locate the NORTH 138 Lode Mining Claim on this 9th day of August, 1987, situated in the Unknown Mining District, Eureka County, Nevada.

Said Claim is located in the SE(SW) (Quarter) Section(s) 3(2), Township 25 North, Range 50 East, Mt. Diablo P.M., and is more particularly described as follows, to wit:

Beginning at the northeast corner post No. 1,

Thence, 600 feet in a <u>S25°W</u> direction to Post No. 2, marked - <u>NORTH 138 - 2</u>
Thence, 750 feet in a <u>N65°W</u> direction to Post No. 3, marked - <u>NORTH 138 - 3</u>
Thence, 750 feet in a <u>N65°W</u> direction to Post No. 4, marked - <u>NORTH 138 - 4</u>
Thence, 600 feet in a <u>N25°E</u> direction to Post No. 5, marked - <u>NORTH 138 - 5</u>
Thence, 750 feet in a <u>S65°E</u> direction to Post No. 6, marked - <u>NORTH 138 - 6</u>
Thence, 750 feet in a <u>S65°E</u> direction to Post No. 1, marked - <u>NORTH 138 - 1</u>

the point of beginning and all posts being 3"X4' durable plastic pipe.

The number of linear feet claimed in length along the course of the vein from the point of discovery is 10 feet in a N 65°W direction and 1490 feet in a S65°E direction, together with 300 feet on each side of the center of the vein or lode for the entire length of the claim.

The general course of the vein or lode is N65°W and S65°E.

To tie this Claim to the Public Survey, begin at the SE corner, Section 33, Township 25 N., Range 50 E., Mt. Diablo P.M., and bear N65°W, 6619 feet and N25°E, 27109 feet to the northeast corner of this Claim.

The work of location consisted of making the maps as provided in NMS 517.040.
Dated October 1 A.D., 1987, and filed in duplicate.

Atlas Precious Metals Inc.
P.O. Box 1207
Moab, Utah 84532

By: Richard D. Inberg
Its Agent
-Locator-


STATE OF WYOMING)
COUNTY OF FREMONT) SS

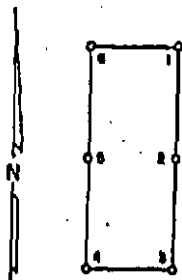
Sworn to and acknowledged before me this 5th day of October, 1987,
by Richard D. Inberg as Agent for Atlas Precious Metals Inc.

Robert W. Schlichting
Notary Public

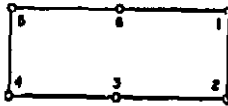
My Commission Expires:

May 25, 1988





112504

RECORDED AT THE REQUEST OF
ATLAS PRECIOUS METALS INC
BOOK 161 PAGE 172

87 OCT 13 PM 1:13

OFFICIAL RECORDS
EUREKA COUNTY, NEVADA
FILE NO. 112504
FEE \$ 6.15

CERTIFICATE OF LOCATION - NEVADA

THE UNDERSIGNED, hereby certifies that ATLAS PRECIOUS METALS INC., by its Agent, the undersigned, does hereby locate the NORTH 139 Lode Mining Claim on this 9th day of August, 1987, situated in the Unknown Mining District, Eureka County, Nevada.

Said Claim is located in the SW(SE) (Quarter) Section(s) 3(3), Township 25 North, Range 50 East, Mt. Diablo P.M., and is more particularly described as follows, to wit:

Beginning at the northeast corner post No. 1,

Thence, 600 feet in a S25°W direction to Post No. 2, marked - NORTH 139 - 2
Thence, 750 feet in a N65°W direction to Post No. 3, marked - NORTH 139 - 3
Thence, 750 feet in a N65°W direction to Post No. 4, marked - NORTH 139 - 4
Thence, 600 feet in a N25°E direction to Post No. 5, marked - NORTH 139 - 5
Thence, 750 feet in a S65°E direction to Post No. 6, marked - NORTH 139 - 6
Thence, 750 feet in a S65°E direction to Post No. 1, marked - NORTH 139 - 1

the point of beginning and all posts being 3"x4" durable plastic pipe.

The number of linear feet claimed in length along the course of the vein from the point of discovery is 1490 feet in a N 65°W direction and 10 feet in a S65°E direction, together with 300 feet on each side of the center of the vein or lode for the entire length of the claim.

The general course of the vein or lode is N65°W and S65°E.

To tie this Claim to the Public Survey, begin at the SE corner, Section 33, Township 25 N., Range 50 E., Mt. Diablo P.M., and bear N65°W, 8119 feet and N25°E, 27109 feet to the northeast corner of this Claim.

The work of location consisted of making the maps as provided in NRS 517.040.
Dated October 1 A.D., 1987, and filed in duplicate.

Atlas Precious Metals Inc.
P.O. Box 1207
Moab, Utah 84532

By: Richard D. Inberg
Its Agent
-Locator-


STATE OF WYOMING }
COUNTY OF FREMONT } SS

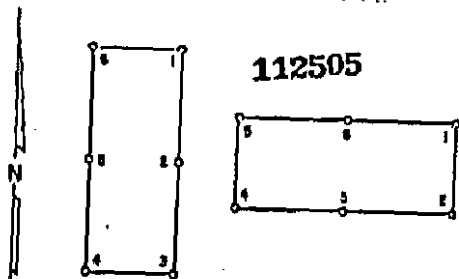
Sworn to and acknowledged before me this 5th day of October, 1987,
by Richard D. Inberg as Agent for Atlas Precious Metals Inc.

Robert W. Schlichting
Notary Public

My Commission Expires:

May 25, 1988





112505

RECORDED AT THE REQUEST OF
ATLAS PRECIOUS METALS INC
 BOOK 165 PAGE 173

'87 OCT 13 P12:13

OFFICIAL RECORDS
 EUREKA COUNTY, NEVADA
 FILE NO. 112505
 FEE \$ 6.25

CERTIFICATE OF LOCATION - NEVADA

THE UNDERSIGNED, hereby certifies that **ATLAS PRECIOUS METALS INC.**, by its Agent, the undersigned, does hereby locate the **NORTH 140** Lode Mining Claim on this 9th day of August, 1987, situated in the Unknown Mining District, Eureka County, Nevada.

Said Claim is located in the SE(SW) (Quarter) Section(s) 3(2), Township 25 North, Range 50 East, Mt. Diablo P.M., and is more particularly described as follows, to wit:

Beginning at the northeast corner post No. 1,

Thence, <u>600</u> feet in a <u>S25°W</u> direction to Post No. 2, marked - <u>NORTH 140</u> - 2
Thence, <u>750</u> feet in a <u>N65°W</u> direction to Post No. 3, marked - <u>NORTH 140</u> - 3
Thence, <u>750</u> feet in a <u>N65°W</u> direction to Post No. 4, marked - <u>NORTH 140</u> - 4
Thence, <u>600</u> feet in a <u>N25°E</u> direction to Post No. 5, marked - <u>NORTH 140</u> - 5
Thence, <u>750</u> feet in a <u>S65°E</u> direction to Post No. 6, marked - <u>NORTH 140</u> - 6
Thence, <u>750</u> feet in a <u>S65°E</u> direction to Post No. 1, marked - <u>NORTH 140</u> - 1

the point of beginning and all posts being 3"x4" durable plastic pipe.

The number of linear feet claimed in length along the course of the vein from the point of discovery is 10 feet in a N 65°W direction and 1490 feet in a S65°E direction, together with 300 feet on each side of the center of the vein or lode for the entire length of the claim.

The general course of the vein or lode is N65°W and S65°E.

To tie this Claim to the Public Survey, begin at the SE corner, Section 33, Township 25 N., Range 50 E., Mt. Diablo P.M., and bear N65°W, 6619 feet and N25°E, 27709 feet to the northeast corner of this Claim.

The work of location consisted of making the maps as provided in NMS 517.040. Dated October 1 A.D., 1987, and filed in duplicate.

Atlas Precious Metals Inc.
 P.O. Box 1207
 Moab, Utah 84532

By: Richard D. Inberg

Its Agent
 -Locator-


STATE OF WYOMING)
 COUNTY OF FREMONT) SS

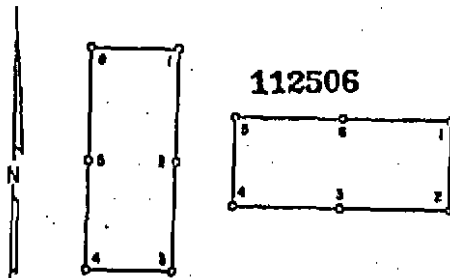
Sworn to and acknowledged before me this 5th day of October 1987, by Richard D. Inberg as Agent for Atlas Precious Metals Inc.

Robert W. Schlichling
 Notary Public

My Commission Expires:

May 25, 1988





112506

RECORDED AT THE REQUEST OF
ATLAS PRECIOUS METALS INC
BOOK 165 PAGE 124

87 OCT 13 P12:14

OFFICIAL RECORDS
EUREKA COUNTY, NEVADA
FILE NO. 112506
FEE \$ 6.25

CERTIFICATE OF LOCATION - NEVADA

THE UNDERSIGNED, hereby certifies that ATLAS PRECIOUS METALS INC., by its Agent, the undersigned, does hereby locate the NORTH 141 Lode Mining Claim on this 9th day of August, 1987, situated in the Unknown Mining District, Eureka County, Nevada.

Said Claim is located in the SE(NE) (Quarter) Section(s) 3(3), Township 25 North, Range 50 East, Mt. Diablo P.M., and is more particularly described as follows, to wit:

Beginning at the northeast corner post No. 1,

Thence, 600 feet in a S25°W direction to Post No. 2, marked - NORTH 141 - 2
Thence, 750 feet in a N65°W direction to Post No. 3, marked - NORTH 141 - 3
Thence, 750 feet in a N65°W direction to Post No. 4, marked - NORTH 141 - 4
Thence, 600 feet in a N25°E direction to Post No. 5, marked - NORTH 141 - 5
Thence, 750 feet in a S65°E direction to Post No. 6, marked - NORTH 141 - 6
Thence, 750 feet in a S65°E direction to Post No. 1, marked - NORTH 141 - 1

the point of beginning and all posts being 3"X4' durable plastic pipe.

The number of linear feet claimed in length along the course of the vein from the point of discovery is 1490 feet in a N 65°W direction and 10 feet in a S65°E direction, together with 300 feet on each side of the center of the vein or lode for the entire length of the claim.

The general course of the vein or lode is N65°W and S65°E.

To tie this Claim to the Public Survey, begin at the SE corner, Section 33, Township 25 N., Range 50 E., Mt. Diablo P.M., and bear N65°W, 8119 feet and N25°E, 27709 feet to the northeast corner of this Claim.

The work of location consisted of making the maps as provided in NRS 517.040. Dated October 1 A.D., 1987, and filed in duplicate.

Atlas Precious Metals Inc.
P.O. Box 1207
Moab, Utah 84532

By:

Richard D. Inberg
Its Agent
-Locator-

STATE OF WYOMING)
COUNTY OF FREMONT) SS

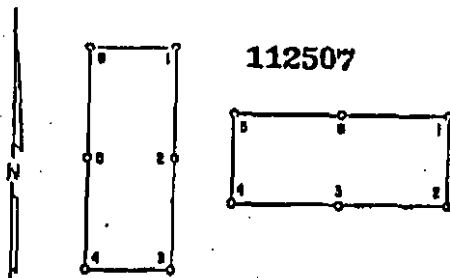
Sworn to and acknowledged before me this 5th day of October, 1987, by Richard D. Inberg as Agent for Atlas Precious Metals Inc.

Robert W. Schlitching
Notary Public

My Commission Expires:

May 25, 1988





RECORDED AT THE REQUEST OF
ATLAS PRECIOUS METALS INC.
BOOK 165 PAGE 175

87 OCT 13 PM 1:14

OFFICIAL RECORDS
EUREKA COUNTY, NEVADA
M.M. REBALEA, RECORDER
FILE NO. 112507
FEE \$ 6.25

CERTIFICATE OF LOCATION - NEVADA

THE UNDERSIGNED, hereby certifies that ATLAS PRECIOUS METALS INC., by its Agent, the undersigned, does hereby locate the NORTH 142 Lode Mining Claim on this 9th day of August, 1987, situated in the Unknown Mining District, Eureka County, Nevada.

Said Claim is located in the SE(NE)(SW) (Quarter) Section(s) 3(3)(2) Township 25 North, Range 50 East, Mt. Diablo P.M., and is more particularly described as follows, to wit:

Beginning at the northeast corner post No. 1,

Thence, 600 feet in a S25°W direction to Post No. 2, marked -	NORTH 142 - 2
Thence, 750 feet in a N65°W direction to Post No. 3, marked -	NORTH 142 - 3
Thence, 750 feet in a N65°W direction to Post No. 4, marked -	NORTH 142 - 4
Thence, 600 feet in a N25°E direction to Post No. 5, marked -	NORTH 142 - 5
Thence, 750 feet in a S65°E direction to Post No. 6, marked -	NORTH 142 - 6
Thence, 750 feet in a S65°E direction to Post No. 1, marked -	NORTH 142 - 1

the point of beginning and all posts being 3"X4' durable plastic pipe.

The number of linear feet claimed in length along the course of the vein from the point of discovery is 10 feet in a N 65°W direction and 1490 feet in a S65°E direction, together with 300 feet on each side of the center of the vein or lode for the entire length of the claim.

The general course of the vein or lode is N65°W and S65°E.

To tie this Claim to the Public Survey, begin at the SE corner, Section 33, Township 25 N., Range 50 E., Mt. Diablo P.M., and bear N65°W, 6619 feet and N25°E, 28309 feet to the northeast corner of this Claim.

The work of location consisted of making the maps as provided in MRS 517.040. Dated October 1 A.D., 1987, and filed in duplicate.

Atlas Precious Metals Inc.
P.O. Box 1207
Moab, Utah 84532

By: Richard D. Inberg
Its Agent
-Locator-


STATE OF WYOMING)
COUNTY OF FREMONT) SS

Sworn to and acknowledged before me this 5th day of October, 1987, by Richard D. Inberg as Agent for Atlas Precious Metals Inc.

Robert W. Schlichting
Notary Public

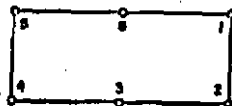
My Commission Expires:

May 25, 1988





112508



ATLAS PRECIOUS METALS INC.

RECORDED AT THE REQUEST OF

BOOK 165 PAGE 176

87 OCT 13 PM 2:14

OFFICIAL RECORDS
EUREKA COUNTY, NEVADA
H.M. KUBALEK, RECORDER
FILE NO. 112508
FEE \$ 6.25

CERTIFICATE OF LOCATION - NEVADA

THE UNDERSIGNED, hereby certifies that ATLAS PRECIOUS METALS INC., by its Agent, the undersigned, does hereby locate the NORTH 143 Lode Mining Claim on this 9th day of August, 1987, situated in the Unknown Mining District, Eureka County, Nevada.

Said Claim is located in the SE(NE) (Quarter) Section(s) 3(3) Township 25 North, Range 50 East, Mt. Diablo P.M., and is more particularly described as follows, to wit:

Beginning at the northeast corner post No. 1,

Thence, 600 feet in a S25°W	direction to Post No. 2, marked - NORTH 143 - 2
Thence, 750 feet in a N65°W	direction to Post No. 3, marked - NORTH 143 - 3
Thence, 750 feet in a N65°W	direction to Post No. 4, marked - NORTH 143 - 4
Thence, 600 feet in a N25°E	direction to Post No. 5, marked - NORTH 143 - 5
Thence, 750 feet in a S65°E	direction to Post No. 6, marked - NORTH 143 - 6
Thence, 750 feet in a S65°E	direction to Post No. 1, marked - NORTH 143 - 1

the point of beginning and all posts being 3"X4' durable plastic pipe.

The number of linear feet claimed in length along the course of the vein from the point of discovery is 1490 feet in a N 65°W direction and 10 feet in a S65°E direction, together with 300 feet on each side of the center of the vein or lode for the entire length of the claim.

The general course of the vein or lode is N65°W and S65°E.

To tie this Claim to the Public Survey, begin at the SE corner, Section 33, Township 25 N., Range 50 E., Mt. Diablo P.M., and bear N65°W, 8119 feet and N25°E, 28309 feet to the northeast corner of this Claim.

The work of location consisted of making the maps as provided in MMS 517.040. Dated October 1 A.D., 1987, and filed in duplicate.

Atlas Precious Metals Inc.
P.O. Box 1207
Moab, Utah 84532

By:

Richard D. Inberg
Its Agent
-Locator-


STATE OF WYOMING)
COUNTY OF FREMONT) SS

Sworn to and acknowledged before me this 5th day of October, 1987, by Richard D. Inberg as Agent for Atlas Precious Metals Inc.


Robert W. Schlichting
Notary Public

My Commission Expires:

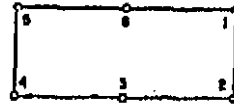
May 25, 1988



BOOK 165 PAGE 176



112509



RECORDED AT THE REQUEST OF
ATLAS PRECIOUS METALS INC.
BOOK 165 PAGE 177

'87 OCT 13 P12:14

OFFICIAL RECORDS
EUREKA COUNTY, NEVADA
FILE NO. 112509
REC-10-25

CERTIFICATE OF LOCATION - NEVADA

THE UNDERSIGNED, hereby certifies that ATLAS PRECIOUS METALS INC., by its Agent, the undersigned, does hereby locate the NORTH 144 Lode Mining Claim on this 9th day of August, 1987, situated in the Unknown Mining District, Eureka County, Nevada.

Said Claim is located in the SE(NE)(SW)(NW) (Quarter) Section(s) 3(3)(2)(2), Township 25 North, Range 50 East, Mt. Diablo P.M., and is more particularly described as follows, to wit:

Beginning at the northeast corner post No. 1,

Thence, 600 feet in a S25°W direction to Post No. 2, marked - NORTH 144 - 2
Thence, 750 feet in a N65°W direction to Post No. 3, marked - NORTH 144 - 3
Thence, 750 feet in a N65°W direction to Post No. 4, marked - NORTH 144 - 4
Thence, 600 feet in a N25°E direction to Post No. 5, marked - NORTH 144 - 5
Thence, 750 feet in a S65°E direction to Post No. 6, marked - NORTH 144 - 6
Thence, 750 feet in a S65°E direction to Post No. 1, marked - NORTH 144 - 1

the point of beginning and all posts being 3"X4' durable plastic pipe.

The number of linear feet claimed in length along the course of the vein from the point of discovery is 10 feet in a N 65°W direction and 1490 feet in a S65°E direction, together with 300 feet on each side of the center of the vein or lode for the entire length of the claim.

The general course of the vein or lode is N65°W and S65°E.

To tie this Claim to the Public Survey, begin at the SE corner, Section 33, Township 25 N., Range 50 E., Mt. Diablo P.M., and bear N65°W, 6619 feet and N25°E, 28909 feet to the northeast corner of this Claim.

The work of location consisted of making the maps as provided in NRS 517.040. Dated October 1 A.D., 1987, and filed in duplicate.

Atlas Precious Metals Inc.
P.O. Box 1207
Moab, Utah 84532

By: Richard D. Inberg
Its Agent
-Locator-

STATE OF WYOMING)
COUNTY OF FREMONT) SS

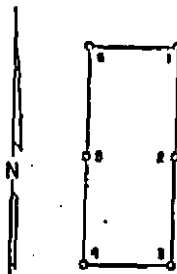
Sworn to and acknowledged before me this 5th day of October, 1987, by Richard D. Inberg as Agent for Atlas Precious Metals Inc.

Robert W. Schlichting
Notary Public

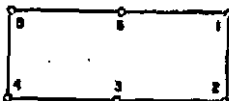
My Commission Expires:

May 25, 1988





112510



RECORDED AT THE REQUEST OF
ATLAS PRECIOUS METALS INC
 BOOK 65 PAGE 178

'87 OCT 13 P12:14

OFFICIAL RECORDS
 EUREKA COUNTY, NEVADA
 FILE NO. 112510
 FEE \$ 6.25

CERTIFICATE OF LOCATION - NEVADA

THE UNDERSIGNED, hereby certifies that ATLAS PRECIOUS METALS INC., by its Agent, the undersigned, does hereby locate the NORTH 145 Lode Mining Claim on this 9th day of August, 1987, situated in the Unknown Mining District, Eureka County, Nevada.

Said Claim is located in the NE (Quarter) Section(s) 3 Township 25 North, Range 50 East, Mt. Diablo P.M., and is more particularly described as follows, to wit:

Beginning at the northeast corner post No. 1,

Thence, <u>600</u> feet in a <u>S25°W</u> direction to Post No. 2, marked -	<u>NORTH 145</u> - <u>2</u>
Thence, <u>750</u> feet in a <u>N65°W</u> direction to Post No. 3, marked -	<u>NORTH 145</u> - <u>3</u>
Thence, <u>750</u> feet in a <u>N65°W</u> direction to Post No. 4, marked -	<u>NORTH 145</u> - <u>4</u>
Thence, <u>600</u> feet in a <u>N25°E</u> direction to Post No. 5, marked -	<u>NORTH 145</u> - <u>5</u>
Thence, <u>750</u> feet in a <u>S65°E</u> direction to Post No. 6, marked -	<u>NORTH 145</u> - <u>6</u>
Thence, <u>750</u> feet in a <u>S65°E</u> direction to Post No. 1, marked -	<u>NORTH 145</u> - <u>1</u>

the point of beginning and all posts being 3"X4' durable plastic pipe.

The number of linear feet claimed in length along the course of the vein from the point of discovery is 1490 feet in a N 65°W direction and 10 feet in a S65°E direction, together with 300 feet on each side of the center of the vein or lode for the entire length of the claim.

The general course of the vein or lode is N65°W and S65°E.

To tie this Claim to the Public Survey, begin at the SE corner, Section 33, Township 25 N., Range 50 E., Mt. Diablo P.M., and bear N65°W, 8119 feet and N25°E, 28909 feet to the northeast corner of this Claim.

The work of location consisted of making the maps as provided in NMS 517.040. Dated October 1 A.D., 1987, and filed in duplicate.

Atlas Precious Metals Inc.
 P.O. Box 1207
 Moab, Utah 84532

By:

Richard D. Inberg
 Its Agent
 -Locator-


STATE OF WYOMING)
 COUNTY OF FREMONT) SS

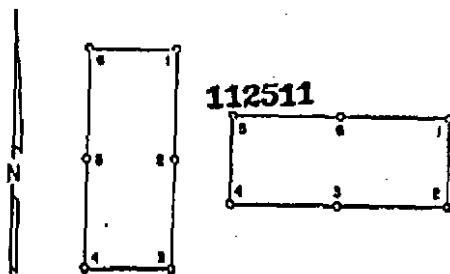
Sworn to and acknowledged before me this 5th day of October 1987, by Richard D. Inberg as Agent for Atlas Precious Metals Inc.

Robert W. Schlichling
 Notary Public

My Commission Expires:

May 25, 1988





RECORDED AT THE REQUEST OF
ATLAS PRECIOUS METALS INC
 BOOK 145 PAGE 179

'87 OCT 13 P12:14

OFFICIAL RECORDS
 EUREKA COUNTY, NEVADA
 FILE NO. 112511
 FEE \$ 6.25

CERTIFICATE OF LOCATION - NEVADA

THE UNDERSIGNED, hereby certifies that **ATLAS PRECIOUS METALS INC.**, by its Agent, the undersigned, does hereby locate the **NORTH 146** Lode Mining Claim on this 9th day of August, 1987, situated in the Unknown Mining District, Eureka County, Nevada.

Said Claim is located in the NE(SW)(NW) (Quarter) Section(s) 3(2)(2) Township 25 North, Range 50 East, Mt. Diablo P.M., and is more particularly described as follows, to wit:

Beginning at the northeast corner post No. 1,

Thence, 600 feet in a	S25°W	direction to Post No. 2, marked -	<u>NORTH 146</u>	- 2
Thence, 750 feet in a	N65°W	direction to Post No. 3, marked -	<u>NORTH 146</u>	- 3
Thence, 750 feet in a	N65°W	direction to Post No. 4, marked -	<u>NORTH 146</u>	- 4
Thence, 600 feet in a	N25°E	direction to Post No. 5, marked -	<u>NORTH 146</u>	- 5
Thence, 750 feet in a	S65°E	direction to Post No. 6, marked -	<u>NORTH 146</u>	- 6
Thence, 750 feet in a	S65°E	direction to Post No. 1, marked -	<u>NORTH 146</u>	- 1

the point of beginning and all posts being 3"X4' durable plastic pipe.

The number of linear feet claimed in length along the course of the vein from the point of discovery is 10 feet in a N 65°W direction and 1490 feet in a S65°E direction, together with 300 feet on each side of the center of the vein or lode for the entire length of the claim.

The general course of the vein or lode is N65°W and S65°E.

To tie this Claim to the Public Survey, begin at the SE corner, Section 33, Township 25 N., Range 50 E., Mt. Diablo P.M., and bear N65°W, 6619 feet and N25°E, 29509 feet to the northeast corner of this Claim.

The work of location consisted of making the maps as provided in NIS 517.040. Dated October 1 A.D., 1987, and filed in duplicate.

Atlas Precious Metals Inc.
 P.O. Box 1207
 Moab, Utah 84532

By: Richard D. Inberg
 Its Agent
 -Locator-


STATE OF WYOMING
 COUNTY OF FREMONT } SS

Sworn to and acknowledged before me this 5th day of October, 1987, by Richard D. Inberg as Agent for Atlas Precious Metals Inc.

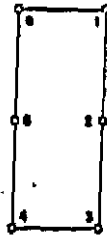
Robert W. Schlitching
 Notary Public

My Commission Expires:

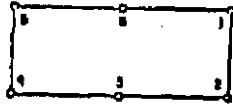
May 25, 1988



N



112512



RECORDED AT THE REQUEST OF
ATLAS PRECIOUS METALS INC.
BOOK 165 PAGE 280

87 OCT 13 PM 2:14

OFFICIAL RECORDS
EUREKA COUNTY, NEVADA
H.W. NEDELY, RECORDER
FILE NO. 112512
FEE \$ 6.25

CERTIFICATE OF LOCATION - NEVADA

THE UNDERSIGNED, hereby certifies that ATLAS PRECIOUS METALS INC., by its Agent, the undersigned, does hereby locate the NORTH 147 Lode Mining Claim on this 9th day of August, 1987, situated in the Unknown Mining District, Eureka County, Nevada.

Said Claim is located in the NE(NW) (Quarter) Section(s) 3(2), Township 25 North, Range 50 East, Mt. Diablo P.M., and is more particularly described as follows, to wit:

Beginning at the northeast corner post No. 1,

Thence,	600	feet in a	S25°W	direction to Post No. 2, marked -	NORTH 147	- 2
Thence,	750	feet in a	N65°W	direction to Post No. 3, marked -	NORTH 147	- 3
Thence,	750	feet in a	N65°W	direction to Post No. 4, marked -	NORTH 147	- 4
Thence,	600	feet in a	N25°E	direction to Post No. 5, marked -	NORTH 147	- 5
Thence,	750	feet in a	S65°E	direction to Post No. 6, marked -	NORTH 147	- 6
Thence,	750	feet in a	S65°E	direction to Post No. 1, marked -	NORTH 147	- 1

the point of beginning and all posts being 3"X4' durable plastic pipe.

The number of linear feet claimed in length along the course of the vein from the point of discovery is 1490 feet in a N 65°W direction and 10 feet in a S65°E direction, together with 300 feet on each side of the center of the vein or lode for the entire length of the claim.

The general course of the vein or lode is N65°W and S65°E.

To tie this Claim to the Public Survey, begin at the SE corner, Section 33, Township 25 N., Range 50 E., Mt. Diablo P.M., and bear N65°W, 8119 feet and N25°E, 29509 feet to the northeast corner of this Claim.

The work of location consisted of making the maps as provided in NRS 517.040. Dated October 1 A.D., 1987, and filed in duplicate.

Atlas Precious Metals Inc.
P.O. Box 1207
Moab, Utah 84532

By: Richard D. Inberg
Its Agent
-Locator-


STATE OF WYOMING)
COUNTY OF FREMONT) SS

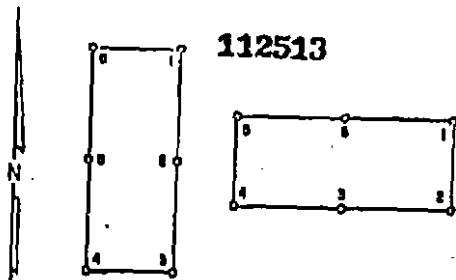
Sworn to and acknowledged before me this 5th day of October 1987, by Richard D. Inberg as Agent for Atlas Precious Metals Inc.

Robert W. Schlichting
Notary Public

My Commission Expires:

May 25, 1988





112513

RECORDED AT THE REQUEST OF
ATLAS PRECIOUS METALS INC
BOOK 142 PAGE 181

'87 OCT 13 P12:14

OFFICIAL RECORDS
EUREKA COUNTY, NEVADA
M.N. REBALZATI, RECORDER
FILE NO. 112513
FEE \$ 6.75

CERTIFICATE OF LOCATION - NEVADA

THE UNDERSIGNED, hereby certifies that ATLAS PRECIOUS METALS INC., by its Agent, the undersigned, does hereby locate the NORTH 148 Lode Mining Claim on this 9th day of August, 1987, situated in the Unknown Mining District, Eureka County, Nevada.

Said Claim is located in the NE(NE) (Quarter) Section(s) 3(2) Township 25 North, Range 50 East, Mt. Diablo P.M., and is more particularly described as follows, to wit:

Beginning at the northeast corner post No. 1,

Thence, 600 feet in a S25°W	direction to Post No. 2, marked - NORTH 148 - 2
Thence, 750 feet in a N65°W	direction to Post No. 3, marked - NORTH 148 - 3
Thence, 750 feet in a N65°W	direction to Post No. 4, marked - NORTH 148 - 4
Thence, 600 feet in a N25°E	direction to Post No. 5, marked - NORTH 148 - 5
Thence, 750 feet in a S65°E	direction to Post No. 6, marked - NORTH 148 - 6
Thence, 750 feet in a S65°E	direction to Post No. 1, marked - NORTH 148 - 1

the point of beginning and all posts being 3"x4" durable plastic pipe.

The number of linear feet claimed in length along the course of the vein from the point of discovery is 10 feet in a N 65°W direction and 1490 feet in a S65°E direction, together with 300 feet on each side of the center of the vein or lode for the entire length of the claim.

The general course of the vein or lode is N65°W and S65°E.

To tie this Claim to the Public Survey, begin at the SE corner, Section 33, Township 25 N., Range 50 E., Mt. Diablo P.M., and bear N65°W, 6619 feet and N25°E, 30109 feet to the northeast corner of this Claim.

The work of location consisted of making the maps as provided in NMS 517.040. Dated October 1 A.D., 1987, and filed in duplicate.

Atlas Precious Metals Inc.
P.O. Box 1207
Moab, Utah 84532

By:

Richard D. Inberg
Its Agent
-Locator-


STATE OF WYOMING)
COUNTY OF FREMONT) SS

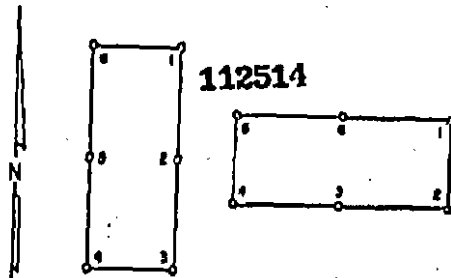
Sworn to and acknowledged before me this 5th day of October 1987, by Richard D. Inberg as Agent for Atlas Precious Metals Inc.

Robert W. Schlichting
Notary Public

My Commission Expires:

May 25, 1988





RECORDED AT THE REQUEST OF
ATLAS PRECIOUS METALS INC
BOOK 165 PAGE 182

'87 OCT 13 P12:14

OFFICIAL RECORDS
EUREKA COUNTY, NEVADA
M.M. REGALATI, RECORDER
FILE NO. 112514
P12:14

CERTIFICATE OF LOCATION - NEVADA

THE UNDERSIGNED, hereby certifies that ATLAS PRECIOUS METALS INC., by its Agent, the undersigned, does hereby locate the NORTH 149 Lode Mining Claim on this 9th day of August, 1987, situated in the Unknown Mining District, Eureka County, Nevada.

Said Claim is located in the NE(NW) (Quarter) Section(s) 392 Township 25 North, Range 50 East, Mt. Diablo P.M., and is more particularly described as follows, to wit:

Beginning at the northeast corner post No. 1,

Thence, 600 feet in a S25°W direction to Post No. 2, marked - NORTH 149 - 2
Thence, 750 feet in a N65°W direction to Post No. 3, marked - NORTH 149 - 3
Thence, 750 feet in a N65°W direction to Post No. 4, marked - NORTH 149 - 4
Thence, 600 feet in a N25°E direction to Post No. 5, marked - NORTH 149 - 5
Thence, 750 feet in a S65°E direction to Post No. 6, marked - NORTH 149 - 6
Thence, 750 feet in a S65°E direction to Post No. 1, marked - NORTH 149 - 1

the point of beginning and all posts being 3"X4' durable plastic pipe.

The number of linear feet claimed in length along the course of the vein from the point of discovery is 1490 feet in a N 65°W direction and 10 feet in a S65°E direction, together with 300 feet on each side of the center of the vein or lode for the entire length of the claim.

The general course of the vein or lode is N65°W and S65°E.

To tie this Claim to the Public Survey, begin at the SE corner, Section 33, Township 25 N., Range 50 E., Mt. Diablo P.M., and bear N65°W, 8119 feet and N25°E, 30109 feet to the northeast corner of this Claim.

The work of location consisted of making the maps as provided in NMS 517.040.

Dated October 1 A.D., 1987, and filed in duplicate.

Atlas Precious Metals Inc.
P.O. Box 1207
Moab, Utah 84532

By: Richard D. Inberg
Its Agent
-Locator-


STATE OF WYOMING)
COUNTY OF FREMONT) SS

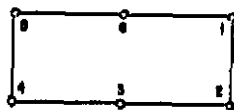
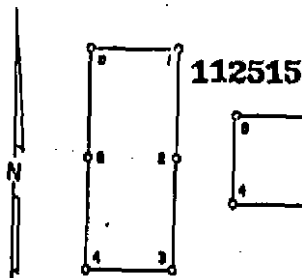
Sworn to and acknowledged before me this 5th day of October, 1987,
by Richard D. Inberg as Agent for Atlas Precious Metals Inc.

Robert W. Schlichting
Notary Public

My Commission Expires:

May 25, 1988





RECORDED AT THE REQUEST OF
ATLAS PRECIOUS METALS INC
BOOK 165 PAGE 183

87 OCT 13 P12:14

OFFICIAL RECORDS
EUREKA COUNTY, NEVADA
M.M. REBALELL, RECORDER
FILE NO. 112515
FEE \$ 6.15

CERTIFICATE OF LOCATION - NEVADA

THE UNDERSIGNED, hereby certifies that ATLAS PRECIOUS METALS INC., by its Agent, the undersigned, does hereby locate the NORTH 150 Lode Mining Claim on this 9th day of August, 1987, situated in the Unknown Mining District, Eureka County, Nevada.

Said Claim is located in the NW (Quarter) Section(s) 2, Township 25 North, Range 50 East, Mt. Diablo P.M., and is more particularly described as follows, to wit:

Beginning at the northeast corner post No. 1,

Thence, 600 feet in a S25°W direction to Post No. 2, marked - NORTH 150 - 2
Thence, 750 feet in a N65°W direction to Post No. 3, marked - NORTH 150 - 3
Thence, 750 feet in a N65°W direction to Post No. 4, marked - NORTH 150 - 4
Thence, 600 feet in a N25°E direction to Post No. 5, marked - NORTH 150 - 5
Thence, 750 feet in a S65°E direction to Post No. 6, marked - NORTH 150 - 6
Thence, 750 feet in a S65°E direction to Post No. 1, marked - NORTH 150 - 1

the point of beginning and all posts being 3"X4' durable plastic pipe.

The number of linear feet claimed in length along the course of the vein from the point of discovery is 10 feet in a N 65°W direction and 1490 feet in a S65°E direction, together with 300 feet on each side of the center of the vein or lode for the entire length of the claim.

The general course of the vein or lode is N65°W and S65°E.

To tie this Claim to the Public Survey, begin at the SE corner, Section 33, Township 25 N., Range 50 E., Mt. Diablo P.M., and bear N65°W, 6619 feet and N25°E, 30709 feet to the northeast corner of this Claim.

The work of location consisted of making the maps as provided in NWS 517.040. Dated October 1 A.D., 1987, and filed in duplicate.

Atlas Precious Metals Inc.
P.O. Box 1207
Moab, Utah 84532

By: Richard D. Inberg
Its Agent
-Locator-

STATE OF WYOMING)
COUNTY OF FREMONT) SS

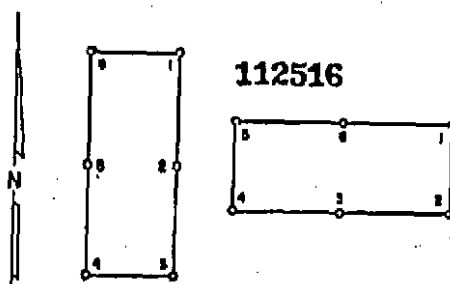
Sworn to and acknowledged before me this 5th day of October 1987, by Richard D. Inberg as Agent for Atlas Precious Metals Inc.

Robert W. Schlichting
Notary Public

My Commission Expires:

May 25, 1988





112516

RECORDED AT THE REQUEST OF
ATLAS PRECIOUS METALS INC
BOOK 165 PAGE 184

'87 OCT 13 PM 2:14

OFFICIAL RECORDS
EUREKA COUNTY, NEVADA
FILE NO. 112516
FEE \$ 6.25

CERTIFICATE OF LOCATION - NEVADA

THE UNDERSIGNED, hereby certifies that ATLAS PRECIOUS METALS INC., by its Agent, the undersigned, does hereby locate the NORTH 151 Lode Mining Claim on this 1st day of August, 1987, situated in the Unknown Mining District, Eureka County, Nevada.

Said Claim is located in the NE(NW)(SE) (Quarter) Section(s) 3(2)(34), Township 25(25)(26) North, Range 50 East, Mt. Diablo P.M., and is more particularly described as follows, to wit:

Beginning at the northeast corner post No. 1,

Thence, 600 feet in a S25°W	direction to Post No. 2, marked - NORTH 151 - 2
Thence, 750 feet in a N65°W	direction to Post No. 3, marked - NORTH 151 - 3
Thence, 750 feet in a N65°W	direction to Post No. 4, marked - NORTH 151 - 4
Thence, 600 feet in a N25°E	direction to Post No. 5, marked - NORTH 151 - 5
Thence, 750 feet in a S65°E	direction to Post No. 6, marked - NORTH 151 - 6
Thence, 750 feet in a S65°E	direction to Post No. 1, marked - NORTH 151 - 1

the point of beginning and all posts being 3"x4" durable plastic pipe.

The number of linear feet claimed in length along the course of the vein from the point of discovery is 1490 feet in a N 65°W direction and 10 feet in a S65°E direction, together with 300 feet on each side of the center of the vein or lode for the entire length of the Claim.

The general course of the vein or lode is N65°W and S65°E.

To tie this Claim to the Public Survey, begin at the SE corner, Section 33, Township 25 N., Range 50 E., Mt. Diablo P.M., and bear N65°W, 8119 feet and N25°E, 30709 feet to the northeast corner of this Claim.

The work of location consisted of making the maps as provided in NRS 517.040. Dated October 1 A.D., 1987, and filed in duplicate.

Atlas Precious Metals Inc.
P.O. Box 1207
Moab, Utah 84532

By: Richard D. Inberg
Its Agent
-Locator-


STATE OF WYOMING)
COUNTY OF FREMONT) SS

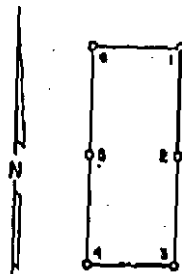
Sworn to and acknowledged before me this 5th day of October 1987, by Richard D. Inberg as Agent for Atlas Precious Metals Inc.

Robert W. Schlichting
Notary Public

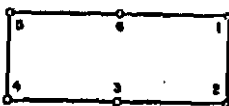
My Commission Expires:

May 25, 1988





112517

RECORDED AT THE REQUEST OF
ATLAS PRECIOUS METALS INC
BOOK 165 PAGE 185

'87 OCT 13 P12:14

OFFICIAL RECORDS
EUREKA COUNTY, NEVADA
FILE NO. 112517
FEE \$ 6.25

CERTIFICATE OF LOCATION - NEVADA

THE UNDERSIGNED, hereby certifies that ATLAS PRECIOUS METALS INC., by its Agent, the undersigned, does hereby locate the NORTH 152 Lode Mining Claim on this 9th day of August, 1987, situated in the Unknown Mining District, Eureka County, Nevada.

Said Claim is located in the NW(SW) (Quarter) Section(s) 2(35), Township 25(26) North, Range 50 East, Mt. Diablo P.M., and is more particularly described as follows, to wit:

Beginning at the northeast corner post No. 1,

Thence, 600 feet in a S25°W direction to Post No. 2, marked - NORTH 152 - 2
Thence, 750 feet in a N65°W direction to Post No. 3, marked - NORTH 152 - 3
Thence, 750 feet in a N65°W direction to Post No. 4, marked - NORTH 152 - 4
Thence, 600 feet in a N25°E direction to Post No. 5, marked - NORTH 152 - 5
Thence, 750 feet in a S65°E direction to Post No. 6, marked - NORTH 152 - 6
Thence, 750 feet in a S65°E direction to Post No. 1, marked - NORTH 152 - 1

the point of beginning and all posts being 3"X4' durable plastic pipe.

The number of linear feet claimed in length along the course of the vein from the point of discovery is 10 feet in a N 65°W direction and 1490 feet in a S65°E direction, together with 300 feet on each side of the center of the vein or lode for the entire length of the claim.

The general course of the vein or lode is N65°W and S65°E.

To tie this Claim to the Public Survey, begin at the SE corner, Section 33, Township 25 N., Range 50 E., Mt. Diablo P.M., and bear N65°W, 6619 feet and N25°E, 31309 feet to the northeast corner of this Claim.

The work of location consisted of making the maps as provided in NIS 517.040.
Dated October 1 A.D., 1987, and filed in duplicate.

Atlas Precious Metals Inc.
P.O. Box 1207
Moab, Utah 84532

By: Its Agent
-Locator-


STATE OF WYOMING)
COUNTY OF FREMONT) SS

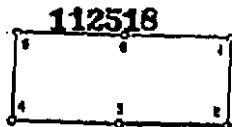
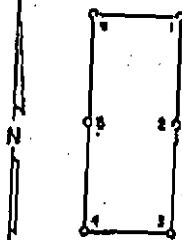
Sworn to and acknowledged before me this 5th day of October, 1987,
by Richard D. Inberg as Agent for Atlas Precious Metals Inc.


Notary Public

My Commission Expires:

May 25, 1988





RECORDED AT THE REQUEST OF
ATLAS PRECIOUS METALS INC
BOOK 165 PAGE 186

'87 OCT 13 12:14

OFFICIAL RECORDS
EUREKA COUNTY, NEVADA
FILE NO. 112518
FEE \$ 6.25

CERTIFICATE OF LOCATION - NEVADA

THE UNDERSIGNED, hereby certifies that ATLAS PRECIOUS METALS INC., by its Agent, the undersigned, does hereby locate the NORTH 153 Lode Mining Claim on this 9th day of August, 1987, situated in the Unknown Mining District, Eureka County, Nevada.

Said Claim is located in the NE(NW)(SE)(SW) (Quarter) Section(s) 3(2)(34)(35), Township 25(25)(26)(26) North, Range 50 East, Mt. Diablo P.M., and is more particularly described as follows, to wit:

Beginning at the northeast corner post No. 1,

Thence, 600 feet in a S25°W	direction to Post No. 2, marked -	NORTH 153 - 2
Thence, 750 feet in a N65°W	direction to Post No. 3, marked -	NORTH 153 - 3
Thence, 750 feet in a N65°W	direction to Post No. 4, marked -	NORTH 153 - 4
Thence, 600 feet in a N25°E	direction to Post No. 5, marked -	NORTH 153 - 5
Thence, 750 feet in a S65°E	direction to Post No. 6, marked -	NORTH 153 - 6
Thence, 750 feet in a S65°E	direction to Post No. 1, marked -	NORTH 153 - 1

the point of beginning and all posts being 3"X4' durable plastic pipe.

The number of linear feet claimed in length along the course of the vein from the point of discovery is 1490 feet in a N 65°W direction and 10 feet in a S65°E direction, together with 300 feet on each side of the center of the vein or lode for the entire length of the claim.

The general course of the vein or lode is N65°W and S65°E.

To tie this Claim to the Public Survey, begin at the SE corner, Section 33, Township 25 N., Range 50 E., Mt. Diablo P.M., and bear N65°W, 8119 feet and N25°E, 31309 feet to the northeast corner of this Claim.

The work of location consisted of making the maps as provided in NMS 517.040.
Dated October 1 A.D., 1987, and filed in duplicate.

Atlas Precious Metals Inc.
P.O. Box 1207
Moab, Utah 84532

By: Richard D. Inberg
Its Agent
-Locator-


STATE OF WYOMING)
COUNTY OF FREMONT) SS

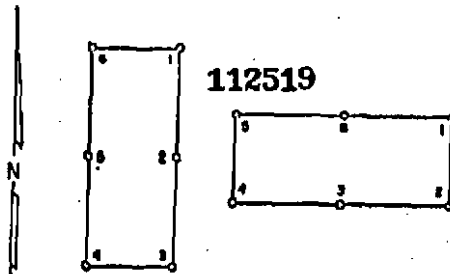
Sworn to and acknowledged before me this 5th day of October, 1987,
by Richard D. Inberg as Agent for Atlas Precious Metals Inc.

Robert W. Schlichting
Notary Public

My Commission Expires:

May 25, 1988





112519

RECORDED AT THE REQUEST OF
ATLAS PRECIOUS METALS INC
BOOK 165 PAGE 187

87 OCT 13 PM 2:14

OFFICIAL RECORDS
EUREKA COUNTY, NEVADA
FILE NO. 112519
FEE \$ 6.75

CERTIFICATE OF LOCATION - NEVADA

THE UNDERSIGNED, hereby certifies that ATLAS PRECIOUS METALS INC., by its Agent, the undersigned, does hereby locate the NORTH 154 Lode Mining Claim on this 9th day of August, 1987, situated in the Unknown Mining District, Eureka County, Nevada.

Said Claim is located in the NW(SW) (Quarter) Section(s) 2(35), Township 25(26) North, Range 50 East, Mt. Diablo P.M., and is more particularly described as follows, to wit:

Beginning at the northeast corner post No. 1,

Thence, 600 feet in a S25°W	direction to Post No. 2, marked - NORTH 154 - 2
Thence, 750 feet in a N65°W	direction to Post No. 3, marked - NORTH 154 - 3
Thence, 750 feet in a N65°W	direction to Post No. 4, marked - NORTH 154 - 4
Thence, 600 feet in a N25°E	direction to Post No. 5, marked - NORTH 154 - 5
Thence, 750 feet in a S65°E	direction to Post No. 6, marked - NORTH 154 - 6
Thence, 750 feet in a S65°E	direction to Post No. 1, marked - NORTH 154 - 1

the point of beginning and all posts being 3"X4' durable plastic pipe

The number of linear feet claimed in length along the course of the vein from the point of discovery is 10 feet in a N 65°W direction and 1490 feet in a S65°E direction, together with 300 feet on each side of the center of the vein or lode for the entire length of the claim.

The general course of the vein or lode is N65°W and S65°E

To tie this Claim to the Public Survey, begin at the SE corner, Section 33, Township 25 N., Range 50 E., Mt. Diablo P.M., and bear N65°W, 6619 feet and N25°E, 31909 feet to the northeast corner of this Claim.

The work of location consisted of making the maps as provided in MMS 517.040. Dated October 1 A.D., 1987, and filed in duplicate.

Atlas Precious Metals Inc.
P.O. Box 1207
Moab, Utah 84532

By: Richard D. Inberg
Its Agent
-Locator-

STATE OF WYOMING)
COUNTY OF FREMONT) SS

Sworn to and acknowledged before me this 5th day of October, 1987, by Richard D. Inberg as Agent for Atlas Precious Metals Inc.

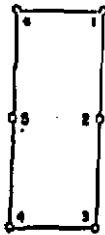
Robert W. Schlichting
Notary Public

My Commission Expires:

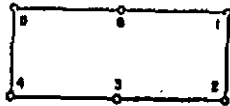
May 25, 1988



N



112520



RECORDED AT THE REQUEST OF
ATLAS PRECIOUS METALS INC
BOOK 65 PAGE 181

87 OCT 13 PM 11:14

CERTIFICATE OF LOCATION - NEVADA

OFFICIAL RECORDS
EUREKA COUNTY, NEVADA
FILE NO. 112520
FEE \$ 6.25

THE UNDERSIGNED, hereby certifies that ATLAS PRECIOUS METALS INC., by its Agent, the undersigned, does hereby locate the NORTH 155 Lode Mining Claim on this 9th day of August, 1987, situated in the Unknown Mining District, Eureka County, Nevada.

Said Claim is located in the SE(SW) (Quarter) Section(s) 34(35), Township 26 North, Range 50 East, Mt. Diablo P.M., and is more particularly described as follows, to wit:

Beginning at the northeast corner post No. 1,

Thence, 600 feet in a S25°W direction to Post No. 2, marked - NORTH 155 - 2
Thence, 750 feet in a N65°W direction to Post No. 3, marked - NORTH 155 - 3
Thence, 750 feet in a N65°W direction to Post No. 4, marked - NORTH 155 - 4
Thence, 600 feet in a N25°E direction to Post No. 5, marked - NORTH 155 - 5
Thence, 750 feet in a S65°E direction to Post No. 6, marked - NORTH 155 - 6
Thence, 750 feet in a S65°E direction to Post No. 1, marked - NORTH 155 - 1

the point of beginning and all posts being 3"x4" durable plastic pipe.

The number of linear feet claimed in length along the course of the vein from the point of discovery is 1490 feet in a N 65°W direction and 10 feet in a S65°E direction, together with 300 feet on each side of the center of the vein or lode for the entire length of the claim.

The general course of the vein or lode is N65°W and S65°E.

To tie this Claim to the Public Survey, begin at the SE corner, Section 33, Township 25 N., Range 50 E., Mt. Diablo P.M., and bear N65°W, 8119 feet and N25°E, 31909 feet to the northeast corner of this Claim.

The work of location consisted of making the maps as provided in NMS 517.040. Dated October 1 A.D., 1987, and filed in duplicate.

Atlas Precious Metals Inc.
P.O. Box 1207
Moab, Utah 84532

By: Richard D. Inberg
Its Agent
-Locator-


STATE OF WYOMING)
COUNTY OF FREMONT) SS

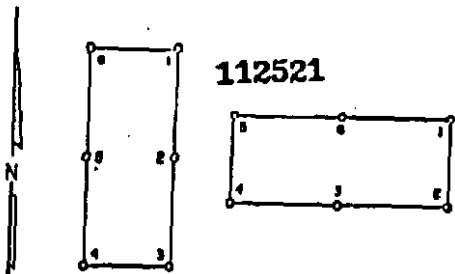
Sworn to and acknowledged before me this 5th day of October, 1987, by Richard D. Inberg as Agent for Atlas Precious Metals Inc.

Robert W. Schliching
Notary Public

My Commission Expires:

May 25, 1988





112521

RECORDED AT THE REQUEST OF
ATLAS PRECIOUS METALS INC.
 BOOK 165 PAGE 787

87 OCT 13 PM 1:14

OFFICIAL RECORDS
 EUREKA COUNTY, NEVADA
 FILE NO. **112521**
 FEE \$ 6.25

CERTIFICATE OF LOCATION - NEVADA

THE UNDERSIGNED, hereby certifies that **ATLAS PRECIOUS METALS INC.**, by its Agent, the undersigned, does hereby locate the **NORTH 156** Lode Mining Claim on this 9th day of August, 1987, situated in the Unknown Mining District, Eureka County, Nevada.

Said Claim is located in the SW (Quarter) Section(s) 35, Township 26 North, Range 50 East, Mt. Diablo P.M., and is more particularly described as follows, to wit:

Beginning at the northeast corner post No. 1,

Thence, <u>600</u> feet in a <u>S25°W</u> direction to Post No. 2, marked - <u>NORTH 156 - 2</u>
Thence, <u>750</u> feet in a <u>N65°W</u> direction to Post No. 3, marked - <u>NORTH 156 - 3</u>
Thence, <u>750</u> feet in a <u>N65°W</u> direction to Post No. 4, marked - <u>NORTH 156 - 4</u>
Thence, <u>600</u> feet in a <u>N25°E</u> direction to Post No. 5, marked - <u>NORTH 156 - 5</u>
Thence, <u>750</u> feet in a <u>S65°E</u> direction to Post No. 6, marked - <u>NORTH 156 - 6</u>
Thence, <u>750</u> feet in a <u>S65°E</u> direction to Post No. 1, marked - <u>NORTH 156 - 1</u>

the point of beginning and all posts being 3"X4' durable plastic pipe.

The number of linear feet claimed in length along the course of the vein from the point of discovery is 10 feet in a N 65°W direction and 1490 feet in a S65°E direction, together with 300 feet on each side of the center of the vein or lode for the entire length of the claim.

The general course of the vein or lode is N65°W and S65°E.

To tie this Claim to the Public Survey, begin at the SE corner, Section 33, Township 25 N., Range 50 E., Mt. Diablo P.M., and bear N65°W, 6619 feet and N25°E, 32509 feet to the northeast corner of this Claim.

The work of location consisted of making the maps as provided in NRS 517.040. Dated October 1 A.D., 1987, and filed in duplicate.

Atlas Precious Metals Inc.
 P.O. Box 1207
 Moab, Utah 84532


By: Richard D. Inberg
 Its Agent
 -Locator-

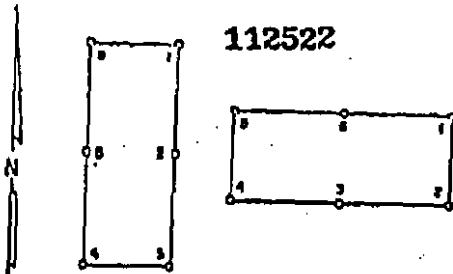
STATE OF WYOMING)
 COUNTY OF FREMONT) SS

Sworn to and acknowledged before me this 5th day of October, 1987, by Richard D. Inberg as Agent for Atlas Precious Metals Inc.

Robert W. Schlichting
 Notary Public

My Commission Expires:
May 25, 1988





112522

RECORDED AT THE REQUEST OF
ATLAS PRECIOUS METALS INC.
BOOK 165 PAGE 190

87 OCT 13 P12:14

OFFICIAL RECORDS
EUREKA COUNTY, NEVADA
REC'D NO. 112522
FEE \$ 6.25

CERTIFICATE OF LOCATION - NEVADA

THE UNDERSIGNED, hereby certifies that ATLAS PRECIOUS METALS INC., by its Agent, the undersigned, does hereby locate the NORTH 157 Lode Mining Claim on this 9th day of August, 1987, situated in the Unknown Mining District, Eureka County, Nevada.

Said Claim is located in the SE(SW) (Quarter) Section(s) 34/35, Township 26 North, Range 50 East, Mt. Diablo P.M., and is more particularly described as follows, to wit:

Beginning at the northeast corner post No. 1,

Thence, 600 feet in a S25°W	direction to Post No. 2, marked - NORTH 157 - 2
Thence, 750 feet in a N65°W	direction to Post No. 3, marked - NORTH 157 - 3
Thence, 750 feet in a N65°W	direction to Post No. 4, marked - NORTH 157 - 4
Thence, 600 feet in a N25°E	direction to Post No. 5, marked - NORTH 157 - 5
Thence, 750 feet in a S65°E	direction to Post No. 6, marked - NORTH 157 - 6
Thence, 750 feet in a S65°E	direction to Post No. 1, marked - NORTH 157 - 1

the point of beginning and all posts being 3"x4' durable plastic pipe

The number of linear feet claimed in length along the course of the vein from the point of discovery is 1490 feet in a N 65°W direction and 10 feet in a S65°E direction, together with 300 feet on each side of the center of the vein or lode for the entire length of the claim.

The general course of the vein or lode is N65°W and S65°E

To tie this Claim to the Public Survey, begin at the SE corner, Section 33, Township 25 N., Range 50 E., Mt. Diablo P.M., and bear N65°W, 8119 feet and N25°E, 32509 feet to the northeast corner of this Claim.

The work of location consisted of making the maps as provided in NRS 517.040. Dated October 1, A.D., 1987, and filed in duplicate.

Atlas Precious Metals Inc.
P.O. Box 1207
Moab, Utah 84532

By: Richard D. Inberg
its Agent
-Locator-


STATE OF WYOMING)
COUNTY OF FREMONT) SS

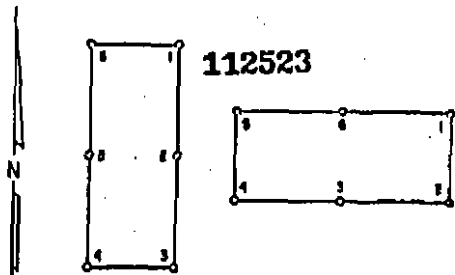
Sworn to and acknowledged before me this 5th day of October, 1987, by Richard D. Inberg as Agent for Atlas Precious Metals Inc.

Robert W. Schlichting
Notary Public

My Commission Expires:

May 25, 1988





112523

RECORDED AT THE REQUEST OF
ATLAS PRECIOUS METALS INC

BOOK 165 PAGE 191

87 OCT 13 12:14

OFFICIAL RECORDS
FREMONT COUNTY, NEVADA
FILE NO. 112523
FEE \$ 6.25

CERTIFICATE OF LOCATION - NEVADA

THE UNDERSIGNED, hereby certifies that ATLAS PRECIOUS METALS INC., by its Agent, the undersigned, does hereby locate the NORTH 158 Lode Mining Claim on this 9th day of August, 1987, situated in the Unknown Mining District, Eureka County, Nevada.

Said Claim is located in the NE(SE)(NW) (Quarter) Section(s) 9(9)(10), Township 25 North, Range 50 East, Mt. Diablo P.M., and is more particularly described as follows, to wit:

Beginning at the northeast corner post No. 1,

Thence, 600 feet in a S25°W direction to Post No. 2, marked - NORTH 158 - 2
Thence, 750 feet in a N65°W direction to Post No. 3, marked - NORTH 158 - 3
Thence, 750 feet in a N65°W direction to Post No. 4, marked - NORTH 158 - 4
Thence, 600 feet in a N25°E direction to Post No. 5, marked - NORTH 158 - 5
Thence, 750 feet in a S65°E direction to Post No. 6, marked - NORTH 158 - 6
Thence, 750 feet in a S65°E direction to Post No. 1, marked - NORTH 158 - 1

the point of beginning and all posts being 3"X4" durable plastic pipe.

The number of linear feet claimed in length along the course of the vein from the point of discovery is 10 feet in a N 65°W direction and 1490 feet in a S65°E direction, together with 300 feet on each side of the center of the vein or lode for the entire length of the claim.

The general course of the vein or lode is N65°W and S65°E.

To tie this Claim to the Public Survey, begin at the SE corner, Section 33, Township 25 N., Range 50 E., Mt. Diablo P.M., and bear N65°W, 10119 feet and N25°E, 21859 feet to the northeast corner of this Claim.

The work of location consisted of making the maps as provided in NRS 517.040. Dated October 1 A.D., 1987, and filed in duplicate.

Atlas Precious Metals Inc.
P.O. Box 1207
Moab, Utah 84532


By: Richard D. InbergIts Agent
-Locator-

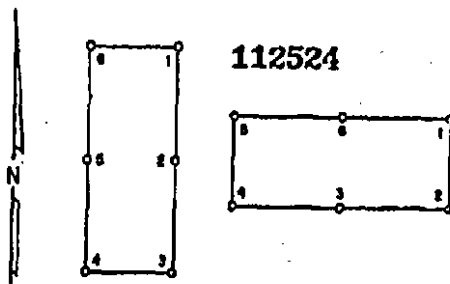
STATE OF WYOMING)
COUNTY OF FREMONT) SS

Sworn to and acknowledged before me this 5th day of October, 1987, by Richard D. Inberg as Agent for Atlas Precious Metals Inc.

Robert W. Schliching
Notary Public

My Commission Expires:

May 25, 1988



112524

RECORDED AT THE REQUEST OF
ATLAS PRECIOUS METALS INC

BOOK 165 PAGE 192

'87 OCT 13 P2:14

OFFICIAL RECORDS
EUREKA COUNTY, NEVADA
PLM. REBALCANI, RECORDER

FILE NO. 112524
FEE \$ 6.25

CERTIFICATE OF LOCATION - NEVADA

THE UNDERSIGNED, hereby certifies that ATLAS PRECIOUS METALS INC., by its Agent, the undersigned, does hereby locate the NORTH 159 Lode Mining Claim on this 9th day of August, 1987, situated in the Unknown Mining District, Eureka County, Nevada.

Said Claim is located in the NW(NE) (Quarter) Section(s) 9(9), Township 25 North, Range 50 East, Mt. Diablo P.M., and is more particularly described as follows, to wit:

Beginning at the northeast corner post No. 1,

Thence, 600 feet in a S25°W direction to Post No. 2, marked -	NORTH 159 - 2
Thence, 750 feet in a N65°W direction to Post No. 3, marked -	NORTH 159 - 3
Thence, 750 feet in a N65°W direction to Post No. 4, marked -	NORTH 159 - 4
Thence, 600 feet in a N25°E direction to Post No. 5, marked -	NORTH 159 - 5
Thence, 750 feet in a S65°E direction to Post No. 6, marked -	NORTH 159 - 6
Thence, 750 feet in a S65°E direction to Post No. 1, marked -	NORTH 159 - 1

the point of beginning and all posts being 3"x4" durable plastic pipe.

The number of linear feet claimed in length along the course of the vein from the point of discovery is 1490 feet in a N 65°W direction and 10 feet in a S65°E direction, together with 300 feet on each side of the center of the vein or lode for the entire length of the claim.

The general course of the vein or lode is N65°W and S65°E.

To tie this Claim to the Public Survey, begin at the SE corner, Section 33, Township 25 N., Range 50 E., Mt. Diablo P.M., and bear N65°W, 11619 feet and N25°E, 21859 feet to the northeast corner of this Claim.

The work of location consisted of making the maps as provided in NRS 517.040. Dated October 1 A.D., 1987, and filed in duplicate.

Atlas Precious Metals Inc.
P.O. Box 1207
Moab, Utah 84532

By:

Richard D. Inberg
Its Agent
-Locator-


STATE OF WYOMING)
COUNTY OF FREMONT) SS

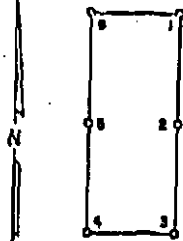
Sworn to and acknowledged before me this 5th day of October, 1987, by Richard D. Inberg as Agent for Atlas Precious Metals Inc.

Robert W. Schliching
Notary Public

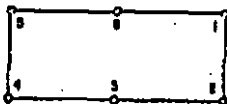
My Commission Expires:

May 25, 1988





112525

RECORDED AT THE REQUEST OF
ATLAS PRECIOUS METALS INC
BOOK 165 PAGE 193

87 OCT 13 PM 14

OFFICIAL RECORDS
EUREKA COUNTY, NEVADA
M.N. REGALEAL, RECORDER
FILE NO. 112525
6-23

CERTIFICATE OF LOCATION - NEVADA

THE UNDERSIGNED, hereby certifies that ATLAS PRECIOUS METALS INC., by its Agent, the undersigned, does hereby locate the NORTH 160 Lode Mining Claim on this 9th day of August, 1987, situated in the Unknown Mining District, Eureka County, Nevada.

Said Claim is located in the NE(NW) (Quarter) Section(s) 9(10), Township 25 North, Range 50 East, Mt. Diablo P.M., and is more particularly described as follows, to wit:

Beginning at the northeast corner post No. 1,

Thence, 600 feet in a <u>S25°W</u> direction to Post No. 2, marked - <u>NORTH 160 - 2</u>
Thence, 750 feet in a <u>N65°W</u> direction to Post No. 3, marked - <u>NORTH 160 - 3</u>
Thence, 750 feet in a <u>N65°W</u> direction to Post No. 4, marked - <u>NORTH 160 - 4</u>
Thence, 600 feet in a <u>N25°E</u> direction to Post No. 5, marked - <u>NORTH 160 - 5</u>
Thence, 750 feet in a <u>S65°E</u> direction to Post No. 6, marked - <u>NORTH 160 - 6</u>
Thence, 750 feet in a <u>S65°E</u> direction to Post No. 1, marked - <u>NORTH 160 - 1</u>

the point of beginning and all posts being 3"X4' durable plastic pipe.

The number of linear feet claimed in length along the course of the vein from the point of discovery is 10 feet in a N 65°W direction and 1490 feet in a S65°E direction, together with 300 feet on each side of the center of the vein or lode for the entire length of the claim.

The general course of the vein or lode is N65°W and S65°E.

To tie this Claim to the Public Survey, begin at the SE corner, Section 33, Township 25 N., Range 50 E., Mt. Diablo P.M., and bear N65°W, 10119 feet and N25°E, 22459 feet to the northeast corner of this Claim.

The work of location consisted of making the maps as provided in MGS 517.040.
Dated October 1 A.D., 1987, and filed in duplicate.

Atlas Precious Metals Inc.
P.O. Box 1207
Moab, Utah 84532

By: Richard D. Inberg

Its Agent
-Locator-


STATE OF WYOMING)
COUNTY OF FREMONT) SS

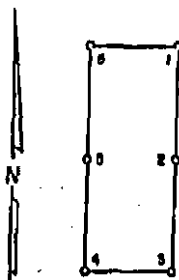
Sworn to and acknowledged before me this 5th day of October, 1987,
by Richard D. Inberg as Agent for Atlas Precious Metals Inc.

Robert W. Schlichling
Notary Public

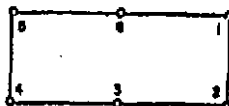
My Commission Expires:

May 25, 1988





112526

RECORDED AT THE REQUEST OF
ATLAS PRECIOUS METALS INC
BOOK 165 PAGE 194

87 OCT 13 12:15

OFFICIAL RECORDS
CLARK COUNTY, NEVADA
FILE NO. 112526
DATE 6-25

CERTIFICATE OF LOCATION - NEVADA

THE UNDERSIGNED, hereby certified that ATLAS PRECIOUS METALS INC., by its Agent, the undersigned, does hereby locate the NORTH 161 Lode Mining Claim on this 9th day of August, 1987, situated in the Unknown Mining District, Eureka County, Nevada.

Said Claim is located in the NE (Quarter) Section(s) 9, Township 25 North, Range 50 East, Mt. Diablo P.M., and is more particularly described as follows, to wit:

Beginning at the northeast corner post No. 1,

Thence, <u>600</u> feet in a <u>S25°W</u> direction to Post No. 2, marked - <u>NORTH 161 - 2</u>
Thence, <u>750</u> feet in a <u>N65°W</u> direction to Post No. 3, marked - <u>NORTH 161 - 3</u>
Thence, <u>750</u> feet in a <u>N65°W</u> direction to Post No. 4, marked - <u>NORTH 161 - 4</u>
Thence, <u>600</u> feet in a <u>N25°E</u> direction to Post No. 5, marked - <u>NORTH 161 - 5</u>
Thence, <u>750</u> feet in a <u>S65°E</u> direction to Post No. 6, marked - <u>NORTH 161 - 6</u>
Thence, <u>750</u> feet in a <u>S65°E</u> direction to Post No. 1, marked - <u>NORTH 161 - 1</u>

the point of beginning and all posts being 3"X4" durable plastic pipe.

The number of linear feet claimed in length along the course of the vein from the point of discovery is 1490 feet in a N 65°W direction and 10 feet in a S65°E direction, together with 300 feet on each side of the center of the vein or lode for the entire length of the claim.

The general course of the vein or lode is N65°W and S65°E.

To tie this Claim to the Public Survey, begin at the SE corner, Section 33, Township 25 N., Range 50 E., Mt. Diablo P.M., and bear N65°W, 11619 feet and N25°E, 22459 feet to the northeast corner of this Claim.

The work of location consisted of making the maps as provided in MMS 517.040. Dated October 1 A.D., 1987, and filed in duplicate.

Atlas Precious Metals Inc.
P.O. Box 1207
Moab, Utah 84532

By: Richard D. Inberg
Its Agent
-Locator-


STATE OF WYOMING)
COUNTY OF FREMONT) SS

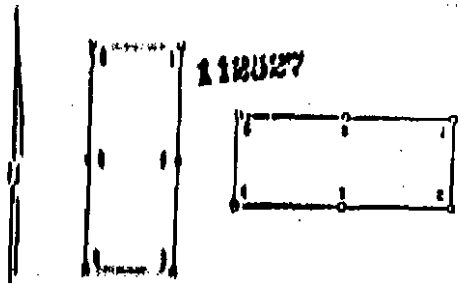
Sworn to and acknowledged before me this 5th day of October, 1987, by Richard D. Inberg as Agent for Atlas Precious Metals Inc.

Robert W. Schlichting
Notary Public

My Commission Expires:

May 25, 1988





RECORDED AT THE REQUEST OF
ATLAS PRECIOUS METALS INC
 BOOK-165 PAGE-125

'87 OCT 13 P12:15

OFFICIAL RECORDS
 EUREKA COUNTY, NEVADA
 FILE NO. **112527**
 FEE \$ **6.25**

UNNOTICED OF LOCATION - NEVADA

THE UNDERSIGNED, hereby certifies that ATLAS PRECIOUS METALS INC., by its Agent, the undersigned, does hereby locate the NORTH 162 lode mining claim on this 9th day of August, 1987, situated in the Moab Mining District, Eureka County, Nevada.

Said claim is located in the NE(NW) (Quarter) Section(s) 9(10), Township 25 North, Range 50 East, Mt. Diablo P.M., and is more particularly described as follows, to wit:

Beginning at the northwest corner post No. 1,

Thence, <u>800</u> feet in a <u>N25°W</u> direction to Post No. 2, marked - <u>NORTH 162</u> - 2
Thence, <u>750</u> feet in a <u>N65°W</u> direction to Post No. 3, marked - <u>NORTH 162</u> - 3
Thence, <u>750</u> feet in a <u>N75°W</u> direction to Post No. 4, marked - <u>NORTH 162</u> - 4
Thence, <u>800</u> feet in a <u>N25°E</u> direction to Post No. 5, marked - <u>NORTH 162</u> - 5
Thence, <u>750</u> feet in a <u>N65°E</u> direction to Post No. 6, marked - <u>NORTH 162</u> - 6
Thence, <u>750</u> feet in a <u>N65°E</u> direction to Post No. 1, marked - <u>NORTH 162</u> - 1

the point of beginning and all posts being 3"x4" durable plastic pipe.

The lode of silver ore claimed in length along the course of the vein from the point of discovery to 10 feet in a N 65°W direction and 1490 feet in a N65°E direction, together with 300 feet on each side of the center of the vein or lode for the entire length of the claim.

The general course of the vein or lode is N65°W and S65°E.

To tie this claim to the Public Survey, begin at the SE corner, Section 33, Township 25 N., Range 50 E., Mt. Diablo P.M., and bear N65°W, 10119 feet and N25°E, 23059 feet to the northeast corner of this claim.

The work of location consisted of making the maps as provided in NRS 517.040. Dated October 1, A.D., 1987, and filed in duplicate.

Atlas Precious Metals Inc.
 P.O. Box 1207
 Moab, Utah 84532

By: Richard D. Johnson
 Its Agent
 -Locator-


STATE OF NEVADA
 COUNTY OF MOHAVE

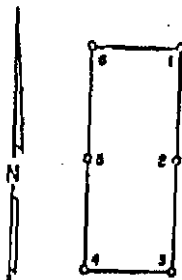
Seen to and acknowledged before me this 5th day of October, 1987, by Richard D. Johnson an Agent for Atlas Precious Metals Inc.

Robert W. Schlichting
 Notary Public

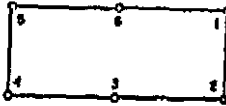
By Commission Expires

May 25, 1990





112528

RECORDED AT THE REQUEST OF
ATLAS PRECIOUS METALS INC.
BOOK 165 PAGE 196

87 OCT 13 P12:15

OFFICIAL RECORDS
EUREKA COUNTY, NEVADA
M.N. REGALTY RECORDER
FEE \$ 6.25

CERTIFICATE OF LOCATION - NEVADA

THE UNDERSIGNED, hereby certifies that ATLAS PRECIOUS METALS INC., by its Agent, the undersigned, does hereby locate the NORTH 163 Lode Mining Claim on this 9th day of August, 1987, situated in the Unknown Mining District, Eureka County, Nevada.

Said Claim is located in the NE(SE) (Quarter) Section(s) 9(4), Township 25 North, Range 50 East, Mt. Diablo P.M., and is more particularly described as follows, to wit:

Beginning at the northeast corner post No. 1,

Thence, 600 feet in a S25°W direction to Post No. 2, marked - NORTH 163 - 2
Thence, 750 feet in a N65°W direction to Post No. 3, marked - NORTH 163 - 3
Thence, 750 feet in a N65°W direction to Post No. 4, marked - NORTH 163 - 4
Thence, 600 feet in a N25°E direction to Post No. 5, marked - NORTH 163 - 5
Thence, 750 feet in a S65°E direction to Post No. 6, marked - NORTH 163 - 6
Thence, 750 feet in a S65°E direction to Post No. 1, marked - NORTH 163 - 1

the point of beginning and all posts being 3"X4' durable plastic pipe.

The number of linear feet claimed in length along the course of the vein from the point of discovery is 1490 feet in a N 65°W direction and 10 feet in a S65°E direction, together with 300 feet on each side of the center of the vein or lode for the entire length of the claim.

The general course of the vein or lode is N65°W and S65°E.

To tie this Claim to the Public Survey, begin at the SE corner, Section 33, Township 25 N., Range 50 E., Mt. Diablo P.M., and bear N65°W, 11619 feet and N25°E, 23059 feet to the northeast corner of this Claim.


The work of location consisted of making the maps as provided in NMS 517.040. Dated October 1 A.D., 1987, and filed in duplicate.

Atlas Precious Metals Inc.
P.O. Box 1207
Moab, Utah 84532

By: Its Agent
-Locator-


STATE OF WYOMING)
COUNTY OF FREMONT) SS

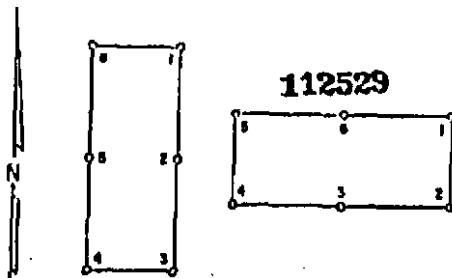
Sworn to and acknowledged before me this 5th day of October 1987, by Richard D. Inberg as Agent for Atlas Precious Metals Inc.


Notary Public

My Commission Expires:

May 25, 1988





112529

RECORDED AT THE REQUEST OF
ATLAS PRECIOUS METALS INC
 BOOK 165 PAGE 197

87 OCT 13 PM 2:15

OFFICIAL RECORDS
 EUREKA COUNTY, NEVADA
 FILE NO. 112529
 FEE \$ 6.25

CERTIFICATE OF LOCATION - NEVADA

THE UNDERSIGNED, hereby certifies that **ATLAS PRECIOUS METALS INC.**, by its Agent, the undersigned, does hereby locate the **NORTH 164** Lode Mining Claim on this 9th day of August, 1987, situated in the Unknown Mining District, Eureka County, Nevada.

Said Claim is located in the NE(NW) (Quarter) Section(s) 9(10), Township 25 North, Range 50 East, Mt. Diablo P.M., and is more particularly described as follows, to wit:

Beginning at the northeast corner post No. 1,

Thence, <u>600</u> feet in a <u>S25°W</u> direction to Post No. 2, marked - <u>NORTH 164</u> - 2
Thence, <u>750</u> feet in a <u>N65°W</u> direction to Post No. 3, marked - <u>NORTH 164</u> - 3
Thence, <u>750</u> feet in a <u>N65°W</u> direction to Post No. 4, marked - <u>NORTH 164</u> - 4
Thence, <u>600</u> feet in a <u>N25°E</u> direction to Post No. 5, marked - <u>NORTH 164</u> - 5
Thence, <u>750</u> feet in a <u>S65°E</u> direction to Post No. 6, marked - <u>NORTH 164</u> - 6
Thence, <u>750</u> feet in a <u>S65°E</u> direction to Post No. 1, marked - <u>NORTH 164</u> - 1

the point of beginning and all posts being 3"X4" durable plastic pipe.

The number of linear feet claimed in length along the course of the vein from the point of discovery is 10 feet in a N 65°W direction and 1490 feet in a S65°E direction, together with 300 feet on each side of the center of the vein or lode for the entire length of the claim.

The general course of the vein or lode is N65°W and S65°E.

To tie this Claim to the Public Survey, begin at the SE corner, Section 33, Township 25 N., Range 50 E., Mt. Diablo P.M., and bear N65°W, 10119 feet and N25°E, 23659 feet to the northeast corner of this Claim.

The work of location consisted of making the maps as provided in MMS 517.040. Dated October 1 A.D., 1987, and filed in duplicate.

Atlas Precious Metals Inc.
 P.O. Box 1207
 Moab, Utah 84532


By: Richard D. Inberg
 Its Agent
 -Locator-

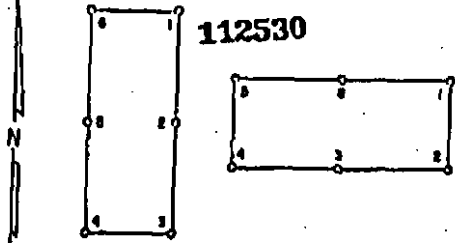
STATE OF WYOMING)
 COUNTY OF FREMONT) SS

Sworn to and acknowledged before me this 5th day of October, 1987, by Richard D. Inberg as Agent for Atlas Precious Metals Inc.

Robert W. Schlichting
 Notary Public

My Commission Expires:
May 25, 1988





RECORDED AT THE REQUEST OF
ATLAS PRECIOUS METALS INC
 BOOK 165 PAGE 198

87 OCT 13 P12:15

OFFICIAL RECORDS
 EUREKA COUNTY, NEVADA
 FILE NO. 112530
 REC. 8. 6-25

CERTIFICATE OF LOCATION - NEVADA

THE UNDERSIGNED, hereby certifies that **ATLAS PRECIOUS METALS INC.**, by its Agent, the undersigned, does hereby locate the **NORTH 165** Lode Mining Claim on this 9th day of August, 1987, situated in the Unknown Mining District, Eureka County, Nevada.

Said Claim is located in the NE(SE) (Quarter) Section(s) 9(4), Township 25 North, Range 50 East, Mt. Diablo P.M., and is more particularly described as follows, to wit:

Beginning at the northeast corner post No. 1,

- Thence, 600 feet in a S25°W direction to Post No. 2, marked - NORTH 165 - 2
- Thence, 750 feet in a N65°W direction to Post No. 3, marked - NORTH 165 - 3
- Thence, 750 feet in a N65°W direction to Post No. 4, marked - NORTH 165 - 4
- Thence, 600 feet in a N25°E direction to Post No. 5, marked - NORTH 165 - 5
- Thence, 750 feet in a S65°E direction to Post No. 6, marked - NORTH 165 - 6
- Thence, 750 feet in a S65°E direction to Post No. 1, marked - NORTH 165 - 1

the point of beginning and all posts being 3"X4' durable plastic pipe.

The number of linear feet claimed in length along the course of the vein from the point of discovery is 1490 feet in a N 65°W direction and 10 feet in a S65°E direction, together with 300 feet on each side of the center of the vein or lode for the entire length of the claim.

The general course of the vein or lode is N65°W and S65°E.

To tie this Claim to the Public Survey, begin at the SE corner, Section 33, Township 25 N., Range 50 E., Mt. Diablo P.M., and bear N65°W, 11619 feet and N25°E, 23659 feet to the northeast corner of this Claim.

The work of location consisted of making the maps as provided in NRS 517.040. Dated October 1 A.D., 1987, and filed in duplicate.

Atlas Precious Metals Inc.
 P.O. Box 1207
 Moab, Utah 84532


By: Richard D. Inberg
 its Agent
 -locator-

STATE OF WYOMING)
 COUNTY OF FREMONT) SS

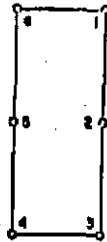
Sworn to and acknowledged before me this 5th day of October, 1987, by Richard D. Inberg as Agent for Atlas Precious Metals Inc.

Robert W. Schlichting
 Notary Public

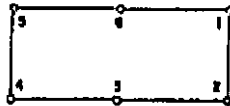
My Commission Expires:
May 25, 1988



N



112531



RECORDED AT THE REQUEST OF
ATLAS PRECIOUS METALS INC

BOOK 165 PAGE 189

87 OCT 13 P12:15

OFFICIAL RECORDS
EUREKA COUNTY, NEVADA
H.M. REBAL, ATT. RECORDER
FILE NO. 112531
FEE \$ 1.75

CERTIFICATE OF LOCATION - NEVADA

THE UNDERSIGNED, hereby certifies that ATLAS PRECIOUS METALS INC., by its Agent, the undersigned, does hereby locate the NORTH 166 Lode Mining Claim on this 9th day of August, 1987, situated in the Unknown Mining District, Eureka County, Nevada.

Said Claim is located in the NE(NW)(SE)(SW) (Quarter) Section(s) 9(10)(4)(3), Township 25 North, Range 50 East, Mt. Diablo P.M., and is more particularly described as follows, to wit:

Beginning at the northeast corner post No. 1,

Thence, 600 feet in a S25°W direction to Post No. 2, marked - NORTH 166 - 2
Thence, 750 feet in a N65°W direction to Post No. 3, marked - NORTH 166 - 3
Thence, 750 feet in a N65°W direction to Post No. 4, marked - NORTH 166 - 4
Thence, 600 feet in a N25°E direction to Post No. 5, marked - NORTH 166 - 5
Thence, 750 feet in a S65°E direction to Post No. 6, marked - NORTH 166 - 6
Thence, 750 feet in a S65°E direction to Post No. 1, marked - NORTH 166 - 1

the point of beginning and all posts being 3"x4" durable plastic pipe.

The number of linear feet claimed in length along the course of the vein from the point of discovery is 10 feet in a N 65°W direction and 1490 feet in a S65°E direction, together with 300 feet on each side of the center of the vein or lode for the entire length of the claim.

The general course of the vein or lode is N65°W and S65°E.

To tie this Claim to the Public Survey, begin at the SE corner, Section 33, Township 25 N., Range 50 E., Mt. Diablo P.M., and bear N65°W, 10119 feet and N25°E, 24259 feet to the northeast corner of this Claim.

The work of location consisted of making the maps as provided in NMS 517.040.
Dated October 1 A.D., 1987, and filed in duplicate.

Atlas Precious Metals Inc.
P.O. Box 1207
Moab, Utah 84532

By: Richard D. Inberg
Its Agent
-Locator-


STATE OF WYOMING)
COUNTY OF FREMONT) SS

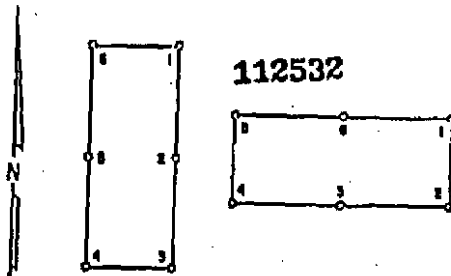
Sworn to and acknowledged before me this 5th day of October, 1987,
by Richard D. Inberg as Agent for Atlas Precious Metals Inc.

Rich. W. Schlichting
Notary Public

My Commission Expires:

May 25, 1988





112532

RECORDED AT THE REQUEST OF
ATLAS PRECIOUS METALS INC
BOOK 165 PAGE 200

'87 OCT 13 P12:15

OFFICIAL RECORDS
EUREKA COUNTY, NEVADA
FILE NO. 112532
FILE # 6-25

CERTIFICATE OF LOCATION - NEVADA

THE UNDERSIGNED, hereby certifies that ATLAS PRECIOUS METALS INC., by its Agent, the undersigned, does hereby locate the NORTH 167 Lode Mining Claim on this 9th day of August, 1987, situated in the Unknown Mining District, Eureka County, Nevada.

Said Claim is located in the SE (Quarter) Section(s) 4, Township 25 North, Range 50 East, Mt. Diablo P.M., and is more particularly described as follows, to wit:

Beginning at the northeast corner post No. 1,

Thence, 600 feet in a <u>S25°W</u>	direction to Post No. 2, marked - <u>NORTH 167</u> - 2
Thence, 750 feet in a <u>N65°W</u>	direction to Post No. 3, marked - <u>NORTH 167</u> - 3
Thence, 750 feet in a <u>N65°W</u>	direction to Post No. 4, marked - <u>NORTH 167</u> - 4
Thence, 600 feet in a <u>N25°E</u>	direction to Post No. 5, marked - <u>NORTH 167</u> - 5
Thence, 750 feet in a <u>S65°E</u>	direction to Post No. 6, marked - <u>NORTH 167</u> - 6
Thence, 750 feet in a <u>S65°E</u>	direction to Post No. 1, marked - <u>NORTH 167</u> - 1

the point of beginning and all posts being 3"x4" durable plastic pipe.

The number of linear feet claimed in length along the course of the vein from the point of discovery is 1490 feet in a N65°W direction and 10 feet in a S65°E direction, together with 300 feet on each side of the center of the vein or lode for the entire length of the claim.

The general course of the vein or lode is N65°W and S65°E.

To tie this Claim to the Public Survey, begin at the SE corner, Section 33, Township 25 N., Range 50 E., Mt. Diablo P.M., and bear N65°W, 11619 feet and N25°E, 24259 feet to the northeast corner of this Claim.

The work of location consisted of making the maps as provided in NRS 517.040. Dated October 1 A.D., 1987, and filed in duplicate.

Atlas Precious Metals Inc.
P.O. Box 1207
Moab, Utah 84532

By: Richard D. Inberg
Its Agent
-Locator-


STATE OF WYOMING)
COUNTY OF FREMONT) SS

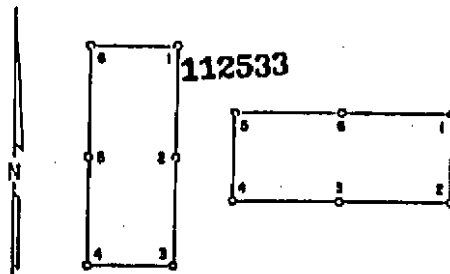
Sworn to and acknowledged before me this 5th day of October, 1987, by Richard D. Inberg as Agent for Atlas Precious Metals Inc.

Robert W. Schlichling
Notary Public

My Commission Expires:

May 25, 1988





112533

ATLAS PRECIOUS METALS INC.

BOOK 165 PAGE 201

'87 OCT 13 P12:15

OFFICIAL RECORDS
EUREKA COUNTY, NEVADA
M.M. REBALLATI, RECORDER
FILE NO. 112533
FEE \$ 16.15

CERTIFICATE OF LOCATION - NEVADA

THE UNDERSIGNED, hereby certifies that ATLAS PRECIOUS METALS INC., by its Agent, the undersigned, does hereby locate the NORTH 168 Lode Mining Claim on this 9th day of August, 1987, situated in the Unknown Mining District, Eureka County, Nevada.

Said Claim is located in the SE(SW)(NW) (Quarter) Section(s) 4(3)(10) Township 25 North, Range 50 East, Mt. Diablo P.M., and is more particularly described as follows, to wit:

Beginning at the northeast corner post No. 1,

Thence, 600 feet in a S25°W direction to Post No. 2, marked - NORTH 168 - 2
Thence, 750 feet in a N65°W direction to Post No. 3, marked - NORTH 168 - 3
Thence, 750 feet in a N65°W direction to Post No. 4, marked - NORTH 168 - 4
Thence, 600 feet in a N25°E direction to Post No. 5, marked - NORTH 168 - 5
Thence, 750 feet in a S65°E direction to Post No. 6, marked - NORTH 168 - 6
Thence, 750 feet in a S65°E direction to Post No. 1, marked - NORTH 168 - 1

the point of beginning and all posts being 3"X4' durable plastic pipe.

The number of linear feet claimed in length along the course of the vein from the point of discovery is 10 feet in a N 65°W direction and 1490 feet in a S65°E direction, together with 300 feet on each side of the center of the vein or lode for the entire length of the claim.

The general course of the vein or lode is N65°W and S65°E.

To tie this Claim to the Public Survey, begin at the SE corner, Section 33, Township 25 N., Range 50 E., Mt. Diablo P.M., and bear N65°W, 10119 feet and N25°E, 24859 feet to the northeast corner of this Claim.

The work of location consisted of making the maps as provided in NRS 517.040. Dated October 1 A.D., 1987, and filed in duplicate.

Atlas Precious Metals Inc.
P.O. Box 1207
Moab, Utah 84532

By:

Its Agent
-locator-


STATE OF WYOMING)
COUNTY OF FREMONT) SS

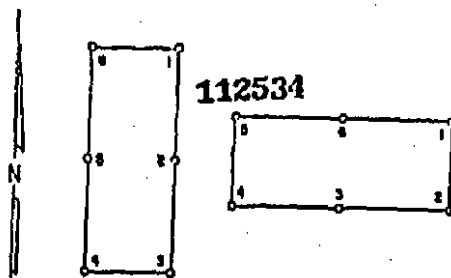
Sworn to and acknowledged before me this 5th day of October, 1987, by Richard D. Inberg as Agent for Atlas Precious Metals Inc.

Notary Public

My Commission Expires:

May 25, 1988





112534

RECORDED AT THE REQUEST OF
ATLAS PRECIOUS METALS INC

BOOK 165 PAGE 202

87 OCT 13 P12:15

OFFICIAL RECORDS
EUREKA COUNTY, NEVADA
M.N. REBALANCE RECORD
FILE NO. 112534
FEE \$ 6.25

CERTIFICATE OF LOCATION - NEVADA

THE UNDERSIGNED, hereby certifies that ATLAS PRECIOUS METALS INC., by its Agent, the undersigned, does hereby locate the NORTH 169 Lode Mining Claim on this 9th day of August, 1987, situated in the Unknown Mining District, Eureka County, Nevada.

Said Claim is located in the SE (Quarter) Section(s) 4 Township 25 North, Range 50 East, Mt. Diablo P.M., and is more particularly described as follows, to wit:

Beginning at the northeast corner post No. 1,

Thence, 600 feet in a S25°W	direction to Post No. 2, marked - NORTH 169 - 2
Thence, 750 feet in a N65°W	direction to Post No. 3, marked - NORTH 169 - 3
Thence, 750 feet in a N65°W	direction to Post No. 4, marked - NORTH 169 - 4
Thence, 600 feet in a N25°E	direction to Post No. 5, marked - NORTH 169 - 5
Thence, 750 feet in a S65°E	direction to Post No. 6, marked - NORTH 169 - 6
Thence, 750 feet in a S65°E	direction to Post No. 1, marked - NORTH 169 - 1

the point of beginning and all posts being 3"x4" durable plastic pipe.

The number of linear feet claimed in length along the course of the vein from the point of discovery is 1490 feet in a N 65°W direction and 10 feet in a S65°E direction, together with 300 feet on each side of the center of the vein or lode for the entire length of the claim.

The general course of the vein or lode is N65°W and S65°E.

To tie this Claim to the Public Survey, begin at the SE corner, Section 33, Township 25 N., Range 50 E., Mt. Diablo P.M., and bear N65°W, 11619 feet and N25°E, 24859 feet to the northeast corner of this Claim.

The work of location consisted of making the maps as provided in NRS 517.040. Dated October 1 A.D., 1987, and filed in duplicate.

Atlas Precious Metals Inc.
P.O. Box 1207
Moab, Utah 84532

By: Richard D. Inberg
Its Agent
-Locator-


STATE OF WYOMING)
COUNTY OF FREMONT) SS

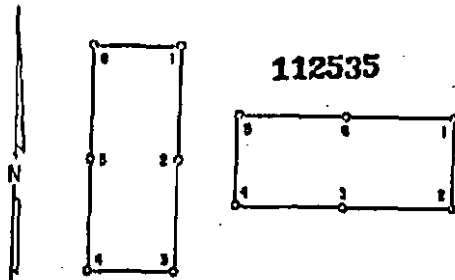
Sworn to and acknowledged before me this 5th day of October 1987, by Richard D. Inberg as Agent for Atlas Precious Metals Inc.

Robert W. Schlichter
Notary Public

My Commission Expires:

May 25, 1988





112535

RECORDED AT THE REQUEST OF
ATLAS PRECIOUS METALS INC.

BOOK 165 PAGE 203

'87 OCT 13 P12:15

OFFICIAL RECORDS
EUREKA COUNTY, NEVADA
FILE NO. 112535
FEE \$ 4.25

CERTIFICATE OF LOCATION - NEVADA

THE UNDERSIGNED, hereby certifies that ATLAS PRECIOUS METALS INC., by its Agent, the undersigned, does hereby locate the NORTH 170 Lode Mining Claim on this 9th day of August, 1987, situated in the Unknown Mining District, Eureka County, Nevada.

Said Claim is located in the SW (Quarter) Section(s) 3 Township 25 North, Range 50 East, Mt. Diablo P.M., and is more particularly described as follows, to wit:

Beginning at the northeast corner post No. 1,

Thence, 600 feet in a S25°W direction to Post No. 2, marked - NORTH 170 - 2
Thence, 750 feet in a N65°W direction to Post No. 3, marked - NORTH 170 - 3
Thence, 750 feet in a N65°W direction to Post No. 4, marked - NORTH 170 - 4
Thence, 600 feet in a N25°E direction to Post No. 5, marked - NORTH 170 - 5
Thence, 750 feet in a S65°E direction to Post No. 6, marked - NORTH 170 - 6
Thence, 750 feet in a S65°E direction to Post No. 1, marked - NORTH 170 - 1

the point of beginning and all posts being 3"X4' durable plastic pipe.

The number of linear feet claimed in length along the course of the vein from the point of discovery is 10 feet in a N 65°W direction and 1490 feet in a S65°E direction, together with 300 feet on each side of the center of the vein or lode for the entire length of the claim.

The general course of the vein or lode is N65°W and S65°E.

To tie this Claim to the Public Survey, begin at the SE corner, Section 33, Township 25 N., Range 50 E., Mt. Diablo P.M., and bear N65°W, 10119 feet and N25°E, 25459 feet to the northeast corner of this Claim.

The work of location consisted of making the maps as provided in NMS 517.040. Dated October 1 A.D., 1987, and filed in duplicate.

Atlas Precious Metals Inc.
P.O. Box 1207
Moab, Utah 84532

By: Richard D. Inberg
Its Agent
-Locator-


STATE OF WYOMING)
COUNTY OF FREMONT) SS

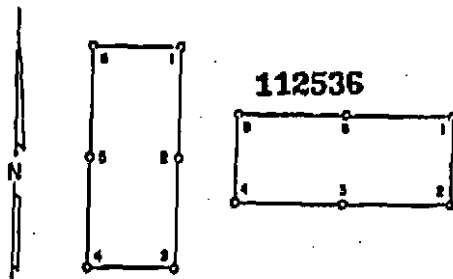
Sworn to and acknowledged before me this 5th day of October, 1987, by Richard D. Inberg as Agent for Atlas Precious Metals Inc.

Robert W. Schlichling
Notary Public

My Commission Expires:

May 25, 1988





RECORDED AT THE REQUEST OF
ATLAS PRECIOUS METALS INC
 BOOK 165 PAGE 204

87 OCT 13 PM 1:15

OFFICIAL RECORDS
 EUREKA COUNTY, NEVADA
 MINERAL RIGHTS DIVISION
 FILE NO. 112536
 FEE \$ 6.25

CERTIFICATE OF LOCATION - NEVADA

THE UNDERSIGNED, hereby certifies that ATLAS PRECIOUS METALS INC., by its Agent, the undersigned, does hereby locate the NORTH 171 Lode Mining Claim on this 9th day of August, 1987, situated in the Unknown Mining District, Eureka County, Nevada.

Said Claim is located in the SE(SW) (Quarter) Section(s) 4(3), Township 25 North, Range 50 East, Mt. Diablo P.M., and is more particularly described as follows, to wit:

Beginning at the northeast corner post No. 1,

Thence, <u>600</u> feet in a <u>S25°W</u> direction to Post No. 2, marked - <u>NORTH 171 - 2</u>
Thence, <u>750</u> feet in a <u>N65°W</u> direction to Post No. 3, marked - <u>NORTH 171 - 3</u>
Thence, <u>750</u> feet in a <u>N65°W</u> direction to Post No. 4, marked - <u>NORTH 171 - 4</u>
Thence, <u>600</u> feet in a <u>N25°E</u> direction to Post No. 5, marked - <u>NORTH 171 - 5</u>
Thence, <u>750</u> feet in a <u>S65°E</u> direction to Post No. 6, marked - <u>NORTH 171 - 6</u>
Thence, <u>750</u> feet in a <u>S65°E</u> direction to Post No. 1, marked - <u>NORTH 171 - 1</u>

the point of beginning and all posts being 3"x4" durable plastic pipe.

The number of linear feet claimed in length along the course of the vein from the point of discovery is 1490 feet in a N 65°W direction and 10 feet in a S65°E direction, together with 300 feet on each side of the center of the vein or lode for the entire length of the claim.

The general course of the vein or lode is N65°W and S65°E.

To tie this Claim to the Public Survey, begin at the SE corner, Section 33, Township 25 N., Range 50 E., Mt. Diablo P.M., and bear N65°W, 11619 feet and N25°E, 25459 feet to the northeast corner of this Claim.

The work of location consisted of making the maps as provided in NRS 517.040. Dated October 1 A.D., 1987, and filed in duplicate.

Atlas Precious Metals Inc.
 P.O. Box 1207
 Moab, Utah 84532

By: Richard D. Inberg
 Its Agent
 -Locator-

STATE OF WYOMING)
 COUNTY OF FREMONT) SS

Sworn to and acknowledged before me this 5th day of October, 1987, by Richard D. Inberg as Agent for Atlas Precious Metals Inc.

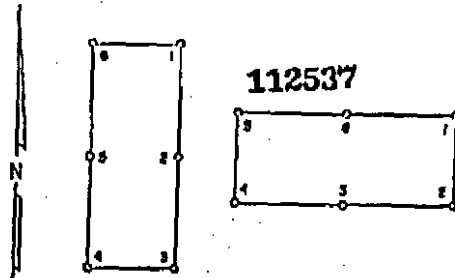
Robert W. Schliching
 Notary Public

My Commission Expires:

May 25, 1988



BOOK 165 PAGE 204



112537

RECORDED AT THE REQUEST OF
ATLAS PRECIOUS METALS INC
BOOK 165 PAGE 205

'87 OCT 13 P12:15

OFFICIAL RECORDS
EUREKA COUNTY, NEVADA
H.W. REBALEATI, RECORDER
FILE NO. 112537
FEE \$ 6.25

CERTIFICATE OF LOCATION - NEVADA

THE UNDERSIGNED, hereby certifies that **ATLAS PRECIOUS METALS INC.**, by its Agent, the undersigned, does hereby locate the **NORTH 172** Lode Mining Claim on this 9th day of August, 1987, situated in the Unknown Mining District, Eureka County, Nevada.

Said Claim is located in the SW (Quarter) Section(s) 3, Township 25 North, Range 50 East, Mt. Diablo P.M., and is more particularly described as follows, to wit:

Beginning at the northeast corner post No. 1,

Thence, 600 feet in a	S25°W	direction to Post No. 2, marked -	NORTH 172 - 2
Thence, 750 feet in a	N65°W	direction to Post No. 3, marked -	NORTH 172 - 3
Thence, 750 feet in a	N65°W	direction to Post No. 4, marked -	NORTH 172 - 4
Thence, 600 feet in a	N25°E	direction to Post No. 5, marked -	NORTH 172 - 5
Thence, 750 feet in a	S65°E	direction to Post No. 6, marked -	NORTH 172 - 6
Thence, 750 feet in a	S65°E	direction to Post No. 1, marked -	NORTH 172 - 1

the point of beginning and all posts being 3"x4' durable plastic pipe.

The number of linear feet claimed in length along the course of the vein from the point of discovery is 10 feet in a N 65°W direction and 1490 feet in a S65°E direction, together with 300 feet on each side of the center of the vein or lode for the entire length of the claim.

The general course of the vein or lode is N65°W and S65°E.

To tie this Claim to the Public Survey, begin at the SE corner, Section 33, Township 25 N., Range 50 E., Mt. Diablo P.M., and 10119 feet and N25°E, 26059 feet to the northeast corner of this Claim.

The work of location consisted of making the maps as provided in NIS 517.040. Dated October 1 A.D., 1987, and filed in duplicate.

Atlas Precious Metals Inc.
P.O. Box 1207
Moab, Utah 84532

By: [Signature]
Its Agent
-Locator-


STATE OF WYOMING)
COUNTY OF FREMONT) SS

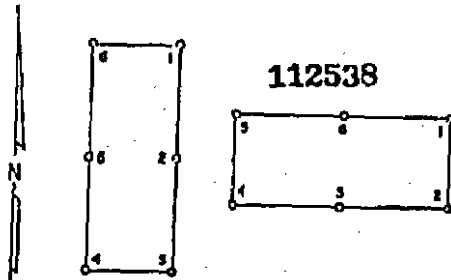
Sworn to and acknowledged before me this 5th day of October, 1987, by Richard D. Inberg as Agent for Atlas Precious Metals Inc.

[Signature]
Notary Public

My Commission Expires:

May 25, 1988





112538

RECORDED AT THE REQUEST OF
ATLAS PRECIOUS METALS INC
BOOK 165 PAGE 206

'87 OCT 13 12:15

OFFICIAL RECORDS
EUREKA COUNTY, NEVADA
FILE NO. 6-25 112538
FEE \$

CERTIFICATE OF LOCATION - NEVADA

THE UNDERSIGNED, hereby certifies that ATLAS PRECIOUS METALS INC., by its Agent, the undersigned, does hereby locate the NORTH 173 Lode Mining Claim on this 9th day of August, 1987, situated in the Unknown Mining District, Eureka County, Nevada.

Said Claim is located in the SE(NE)(SW) (Quarter) Section(s) 4(4)(3), Township 25 North, Range 50 East, Mt. Diablo P.M., and is more particularly described as follows, to wit:

Beginning at the northeast corner post No. 1,

Thence, 600 feet in a S25°W direction to Post No. 2, marked - NORTH 173 - 2
Thence, 750 feet in a N65°W direction to Post No. 3, marked - NORTH 173 - 3
Thence, 750 feet in a N65°W direction to Post No. 4, marked - NORTH 173 - 4
Thence, 600 feet in a N25°E direction to Post No. 5, marked - NORTH 173 - 5
Thence, 750 feet in a S65°E direction to Post No. 6, marked - NORTH 173 - 6
Thence, 750 feet in a S65°E direction to Post No. 1, marked - NORTH 173 - 1

the point of beginning and all posts being 3"X4' durable plastic pipe.

The number of linear feet claimed in length along the course of the vein from the point of discovery is 1490 feet in a N 65°W direction and 10 feet in a S65°E direction, together with 300 feet on each side of the center of the vein or lode for the entire length of the claim.

The general course of the vein or lode is N65°W and S65°E.

To tie this Claim to the Public Survey, begin at the SE corner, Section 33, Township 25 N., Range 50 E., Mt. Diablo P.M., and bear N65°W, 11619 feet and N25°E, 26059 feet to the northeast corner of this Claim.

The work of location consisted of making the maps as provided in NRS 517.040. Dated October 1 A.D., 1987, and filed in duplicate.

Atlas Precious Metals Inc.
P.O. Box 1207
Moab, Utah 84532


By: Richard D. Inberg
Its Agent
-Locator-

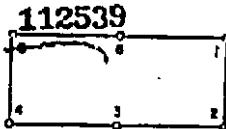
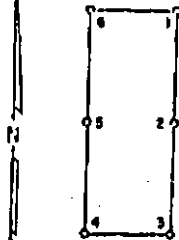
STATE OF WYOMING)
COUNTY OF FREMONT) SS

Sworn to and acknowledged before me this 5th day of October, 1987, by Richard D. Inberg as Agent for Atlas Precious Metals Inc.

Robert W. Schluching
Notary Public

My Commission Expires:
May 25, 1988





RECORDED AT THE REQUEST OF
ATLAS PRECIOUS METALS INC.
BOOK 165 PAGE 207

'87 OCT 13 PIZ:15

OFFICIAL RECORDS
EUREKA COUNTY, NEVADA
H.M. REEVE, RECORDER
FILE NO. 112539
FEE \$ 6.25

CERTIFICATE OF LOCATION - NEVADA

THE UNDERSIGNED, hereby certifies that ATLAS PRECIOUS METALS INC., by its Agent, the undersigned, does hereby locate the NORTH 174 Lode Mining Claim on this 9th day of August, 1987, situated in the Unknown Mining District, Eureka County, Nevada.

Said Claim is located in the SW(NW) (Quarter) Section(s) 3(3), Township 25 North, Range 50 East, Mt. Diablo P.M., and is more particularly described as follows, to wit:

Beginning at the northeast corner post No. 1,

Thence, 600 feet in a S25°W direction to Post No. 2, marked - NORTH 174 - 2
Thence, 750 feet in a N65°W direction to Post No. 3, marked - NORTH 174 - 3
Thence, 750 feet in a N65°W direction to Post No. 4, marked - NORTH 174 - 4
Thence, 600 feet in a N25°E direction to Post No. 5, marked - NORTH 174 - 5
Thence, 750 feet in a S65°E direction to Post No. 6, marked - NORTH 174 - 6
Thence, 750 feet in a S65°E direction to Post No. 1, marked - NORTH 174 - 1

the point of beginning and all posts being 3"x4" durable plastic pipe.

The number of linear feet claimed in length along the course of the vein from the point of discovery is 10 feet in a N 65°W direction and 1490 feet in a S65°E direction, together with 300 feet on each side of the center of the vein or lode for the entire length of the claim.

The general course of the vein or lode is N65°W and S65°E.

To tie this Claim to the Public Survey, begin at the SE corner, Section 33, Township 25 N., Range 50 E., Mt. Diablo P.M., and bear N65°W, 10119 feet and N25°E, 26659 feet to the northeast corner of this Claim.

The work of location consisted of making the maps as provided in NRS 517.040. Dated October 1 A.D., 1987, and filed in duplicate.

Atlas Precious Metals Inc.
P.O. Box 1207
Moab, Utah 84532

By:

Its Agent
-Locator-


STATE OF WYOMING)
COUNTY OF FREMONT) SS

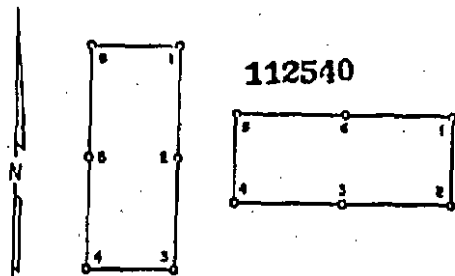
Sworn to and acknowledged before me this 5th day of October, 1987, by Richard D. Inberg as Agent for Atlas Precious Metals Inc.

Notary Public

My Commission Expires:

May 25, 1988





RECORDED AT THE REQUEST OF
ATLAS PRECIOUS METALS INC
 BOOK 165 PAGE 208

'87 OCT 13 P12:15

OFFICIAL RECORDS
 EUREKA COUNTY, NEVADA
 FILE NO. 112540
 FEE \$ 6.75

CERTIFICATE OF LOCATION - NEVADA

THE UNDERSIGNED, hereby certifies that **ATLAS PRECIOUS METALS INC.**, by its Agent, the undersigned, does hereby locate the **NORTH 175** Lode Mining Claim on this **9th** day of **August**, 1987, situated in the **Unknown** Mining District, **Eureka** County, Nevada.

Said Claim is located in the **SE(NE)(SW)(NW)** (Quarter) Section(s) **4(4)(3)(3)** Township **25 North**, Range **50 East**, Mt. Diablo P.M., and is more particularly described as follows, to wit:

Beginning at the northeast corner post No. 1,

Thence, 600 feet in a S25°W direction to Post No. 2, marked - NORTH 175 ~ 2
Thence, 750 feet in a N65°W direction to Post No. 3, marked - NORTH 175 ~ 3
Thence, 750 feet in a N65°W direction to Post No. 4, marked - NORTH 175 ~ 4
Thence, 600 feet in a N25°E direction to Post No. 5, marked - NORTH 175 ~ 5
Thence, 750 feet in a S65°E direction to Post No. 6, marked - NORTH 175 ~ 6
Thence, 750 feet in a S65°E direction to Post No. 1, marked - NORTH 175 ~ 1

the point of beginning and all posts being **3"X4'** durable plastic pipe.

The number of linear feet claimed in length along the course of the vein from the point of discovery is **1490** feet in a **N 65°W** direction and **10** feet in a **S65°E** direction, together with **300** feet on each side of the center of the vein or lode for the entire length of the claim.

The general course of the vein or lode is **N65°W** and **S65°E**.

To tie this Claim to the Public Survey, begin at the **SE** corner, Section **33**, Township **25 N.**, Range **50 E.**, Mt. Diablo P.M., and back **N65°W**, **11619** feet and **N25°E**, **26659** feet to the northeast corner of this Claim.

The work of location consisted of making the maps as provided in NIS 517.040.
 Dated **October 1** A.D., 1987, and filed in duplicate.

Atlas Precious Metals Inc.
 P.O. Box 1207
 Moab, Utah 84532

By:

Richard D. Inberg
 Its Agent
 -Locator-


STATE OF **WYOMING**)
 COUNTY OF **FREMONT**) SS

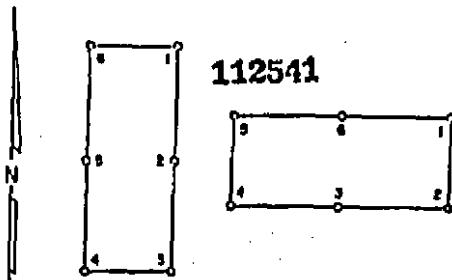
Sworn to and acknowledged before me this **5th** day of **October**, 1987,
 by **Richard D. Inberg** as Agent for Atlas Precious Metals Inc.

Robert W. Schluching
 Notary Public

My Commission Expires:

May 25, 1988





RECORDED AT THE REQUEST OF
ATLAS PRECIOUS METALS INC
 BOOK: 165 PAGE: 269

87 OCT 13 PM 2:15

OFFICIAL RECORDS
 EUREKA COUNTY, NEVADA
 H.M. DEBARTOLOTTI, CLERK
 FILE NO. 112541
 FEE \$ 6.75

CERTIFICATE OF LOCATION - NEVADA

THE UNDERSIGNED, hereby certifies that **ATLAS PRECIOUS METALS INC.**, by its Agent, the undersigned, does hereby locate the **NORTH 176** Lode Mining Claim on this 9th day of August, 1987, situated in the Unknown Mining District, Eureka County, Nevada.

Said Claim is located in the SW(NW) (Quarter) Section(s) 3(3), Township 25 North, Range 50 East, Mt. Diablo P.M., and is more particularly described as follows, to wit:

Beginning at the northeast corner post No. 1,

Thence, <u>600</u> feet in a <u>S25°W</u> direction to Post No. 2, marked - <u>NORTH 176 - 2</u>
Thence, <u>750</u> feet in a <u>N65°W</u> direction to Post No. 3, marked - <u>NORTH 176 - 3</u>
Thence, <u>750</u> feet in a <u>N65°W</u> direction to Post No. 4, marked - <u>NORTH 176 - 4</u>
Thence, <u>600</u> feet in a <u>N25°E</u> direction to Post No. 5, marked - <u>NORTH 176 - 5</u>
Thence, <u>750</u> feet in a <u>S65°E</u> direction to Post No. 6, marked - <u>NORTH 176 - 6</u>
Thence, <u>750</u> feet in a <u>S65°E</u> direction to Post No. 1, marked - <u>NORTH 176 - 1</u>

the point of beginning and all posts being 3"X4' durable plastic pipe.

The number of linear feet claimed in length along the course of the vein from the point of discovery is 10 feet in a N 65°W direction and 1490 feet in a S65°E direction, together with 300 feet on each side of the center of the vein or lode for the entire length of the claim.

The general course of the vein or lode is N65°W and S65°E.

To tie this Claim to the Public Survey, begin at the SE corner, Section 33, Township 25 N., Range 50 E., Mt. Diablo P.M., and bear N65°W, 10119 feet and N25°E, 27259 feet to the northeast corner of this Claim.

The work of location consisted of making the maps as provided in NRS 517.040. Dated October 1 A.D., 1987, and filed in duplicate.

Atlas Precious Metals Inc.
 P.O. Box 1207
 Moab, Utah 84532

By: Richard D. Inberg
 Its Agent
 -Locator-


STATE OF WYOMING)
 COUNTY OF FREMONT) SS

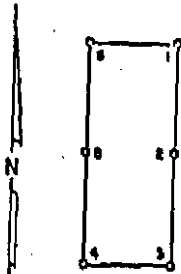
Sworn to and acknowledged before me this 5th day of October, 1987, by Richard D. Inberg as Agent for Atlas Precious Metals Inc.

Robert W. Schlichting
 Notary Public

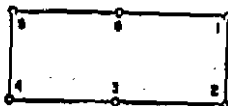
My Commission Expires:

May 25, 1988





112542

RECORDED AT THE REQUEST OF
ATLAS PRECIOUS METALS INC

BOOK 165 PAGE 210

87 OCT 13 PM 2:15

OFFICIAL RECORDS
EUREKA COUNTY, NEVADA
FILE NO. 112542
FEE \$ 6.25

CERTIFICATE OF LOCATION - NEVADA

THE UNDERSIGNED, hereby certifies that ATLAS PRECIOUS METALS INC., by its Agent, the undersigned, does hereby locate the NORTH 177 Lode Mining Claim on this 9th day of August, 1987, situated in the Unknown Mining District, Eureka County, Nevada.

Said Claim is located in the NE(NW) (Quarter) Section(s) 4(3), Township 25 North, Range 50 East, Mt. Diablo P.M., and is more particularly described as follows, to wit:

Beginning at the northeast corner post No. 1,

Thence, 600 feet in a <u>S25°W</u> direction to Post No. 2, marked - <u>NORTH 177</u> - 2	
Thence, 750 feet in a <u>N65°W</u> direction to Post No. 3, marked - <u>NORTH 177</u> - 3	
Thence, 750 feet in a <u>N65°W</u> direction to Post No. 4, marked - <u>NORTH 177</u> - 4	
Thence, 600 feet in a <u>N25°E</u> direction to Post No. 5, marked - <u>NORTH 177</u> - 5	
Thence, 750 feet in a <u>S65°E</u> direction to Post No. 6, marked - <u>NORTH 177</u> - 6	
Thence, 750 feet in a <u>S65°E</u> direction to Post No. 1, marked - <u>NORTH 177</u> - 1	

the point of beginning and all posts being 3"X4" durable plastic pipe

The number of linear feet claimed in length along the course of the vein from the point of discovery is 1490 feet in a N 65°W direction and 10 feet in a S65°E direction, together with 300 feet on each side of the center of the vein or lode for the entire length of the claim.

The general course of the vein or lode is N65°W and S65°E.

To tie this Claim to the Public Survey, begin at the SE corner, Section 33, Township 25 N., Range 50 E., Mt. Diablo P.M., and bear N65°W, 11619 feet and N25°E, 27259 feet to the northeast corner of this Claim.

The work of location consisted of making the maps as provided in MRS 517.040. Dated October 1 A.D., 1987, and filed in duplicate.

Atlas Precious Metals Inc.
P.O. Box 1207
Moab, Utah 84532

By: Richard D. Inberg

its Agent
-locator-


STATE OF WYOMING)
COUNTY OF FREMONT) SS

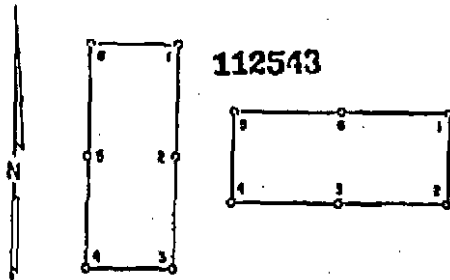
Sworn to and acknowledged before me this 5th day of October 1987, by Richard D. Inberg as Agent for Atlas Precious Metals Inc.

Robert W. Schluching
Notary Public

My Commission Expires:

May 25, 1988





112543

RECORDED AT THE REQUEST OF
ATLAS PRECIOUS METALS INC
BOOK 165 PAGE 244

'87 OCT 13 PM 2:15

OFFICIAL RECORDS
EUREKA COUNTY, NEVADA
FILE NO. 112543
FEE \$ 6.75

CERTIFICATE OF LOCATION - NEVADA

THE UNDERSIGNED, hereby certifies that **ATLAS PRECIOUS METALS INC.**, by its Agent, the undersigned, does hereby locate the **NORTH 178** Lode Mining Claim on this 9th day of August, 1987, situated in the Unknown Mining District, Eureka County, Nevada.

Said Claim is located in the SW(NW) (Quarter) Section(s) 3(3), Township 25 North, Range 50 East, Mt. Diablo P.M., and is more particularly described as follows, to wit:

Beginning at the northeast corner post No. 1,

Thence, 600 feet in a S25°W	direction to Post No. 2, marked -	NORTH 178 - 2
Thence, 750 feet in a N65°W	direction to Post No. 3, marked -	NORTH 178 - 3
Thence, 750 feet in a N65°W	direction to Post No. 4, marked -	NORTH 178 - 4
Thence, 600 feet in a N25°E	direction to Post No. 5, marked -	NORTH 178 - 5
Thence, 750 feet in a S65°E	direction to Post No. 6, marked -	NORTH 178 - 6
Thence, 750 feet in a S65°E	direction to Post No. 1, marked -	NORTH 178 - 1

the point of beginning and all posts being 3"x4' durable plastic pipe.

The number of linear feet claimed in length along the course of the vein from the point of discovery is 10 feet in a N 65°W direction and 1490 feet in a S65°E direction, together with 300 feet on each side of the center of the vein or lode for the entire length of the claim.

The general course of the vein or lode is N65°W and S65°E.

To tie this Claim to the Public Survey, begin at the SE corner, Section 33, Township 25 N., Range 50 E., Mt. Diablo P.M., and bear N65°W, 10119 feet and N25°E, 27859 feet to the northeast corner of this Claim.

The work of location consisted of making the maps as provided in NMS 517.040. Dated October 1 A.D., 1987, and filed in duplicate.

Atlas Precious Metals Inc.
P.O. Box 1207
Moab, Utah 84532

By: Richard D. Inberg
His Agent
-Locator-


STATE OF WYOMING)
COUNTY OF FREMONT) SS

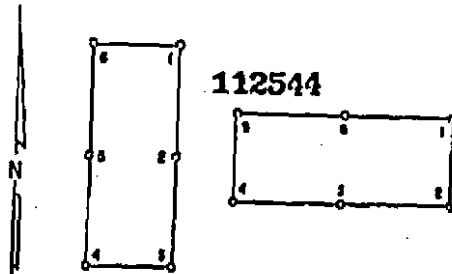
Sworn to and acknowledged before me this 5th day of October, 1987, by Richard D. Inberg as Agent for Atlas Precious Metals Inc.

Robert W. Schlechting
Notary Public

My Commission Expires:

May 25, 1988





ATLAS PRECIOUS METALS INC

BOOK 165, PAGE 212

'87 OCT 13 P12:15

OFFICIAL RECORDS
EUREKA COUNTY, NEVADA
FILE NO. 112514
FEE \$ 6.28

CERTIFICATE OF LOCATION - NEVADA

THE UNDERSIGNED, hereby certifies that ATLAS PRECIOUS METALS INC., by its Agent, the undersigned, does hereby locate the NORTH 179 Lode Mining Claim on this 9th day of August, 1987, situated in the Unknown Mining District, Eureka County, Nevada.

Said Claim is located in the NE(NW) (Quarter) Section(s) 4(3), Township 25 North, Range 50 East, Mt. Diablo P.M., and is more particularly described as follows, to wit:

Beginning at the northeast corner post No. 1,

Thence, 600 feet in a S25°W direction to Post No. 2, marked - NORTH 179 - 2
Thence, 750 feet in a N65°W direction to Post No. 3, marked - NORTH 179 - 3
Thence, 750 feet in a N65°W direction to Post No. 4, marked - NORTH 179 - 4
Thence, 600 feet in a N25°E direction to Post No. 5, marked - NORTH 179 - 5
Thence, 750 feet in a S65°E direction to Post No. 6, marked - NORTH 179 - 6
Thence, 750 feet in a S65°E direction to Post No. 1, marked - NORTH 179 - 1

the point of beginning and all posts being 3"X4" durable plastic pipe

The number of linear feet claimed in length along the course of the vein from the point of discovery is 1490 feet in a N 65°W direction and 10 feet in a S65°E direction, together with 300 feet on each side of the center of the vein or lode for the entire length of the claim.

The general course of the vein or lode is N65°W and S65°E

To tie this Claim to the Public Survey, begin at the SE corner, Section 33, Township 25 N., Range 50 E., Mt. Diablo P.M., and bear N65°W, 11619 feet and N25°E, 27859 feet to the northeast corner of this Claim.

The work of location consisted of making the maps as provided in NRS 517.040. Dated October 1 A.D., 1987, and filed in duplicate.

Atlas Precious Metals Inc.
P.O. Box 1207
Moab, Utah 84532

By:

Its Agent
-Locator-

STATE OF WYOMING)
COUNTY OF FREMONT) SS

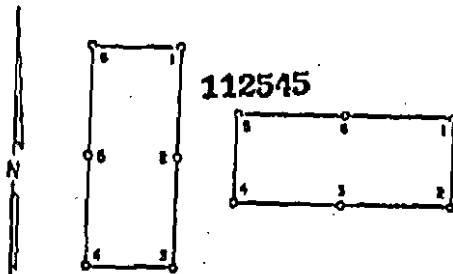
Sworn to and acknowledged before me this 5th day of October 1987, by Richard D. Inberg as Agent for Atlas Precious Metals Inc.

Notary Public

My Commission Expires:

May 25, 1988





RECORDED AT THE REQUEST OF
ATLAS PRECIOUS METALS INC
 BOOK 165 PAGE 213

'87 OCT 13 P12:15

OFFICIAL RECORDS
 EUREKA COUNTY, NEVADA
 FILE NO. 112545
 FEE \$ 6.25

CERTIFICATE OF LOCATION - NEVADA

THE UNDERSIGNED, hereby certifies that **ATLAS PRECIOUS METALS INC.**, by its Agent, the undersigned, does hereby locate the **NORTH 180** Lode Mining Claim on this 9th day of August, 1987, situated in the Unknown Mining District, Eureka County, Nevada.

Said Claim is located in the NW(NE) (Quarter) Section(s) 3(3), Township 25 North, Range 50 East, Mt. Diablo P.M., and is more particularly described as follows, to wit:

Beginning at the northeast corner post No. 1,

Thence, <u>600</u> feet in a <u>S25°W</u>	direction to Post No. 2, marked - <u>NORTH 180 - 2</u>
Thence, <u>750</u> feet in a <u>N65°W</u>	direction to Post No. 3, marked - <u>NORTH 180 - 3</u>
Thence, <u>750</u> feet in a <u>N65°W</u>	direction to Post No. 4, marked - <u>NORTH 180 - 4</u>
Thence, <u>600</u> feet in a <u>N25°E</u>	direction to Post No. 5, marked - <u>NORTH 180 - 5</u>
Thence, <u>750</u> feet in a <u>S65°E</u>	direction to Post No. 6, marked - <u>NORTH 180 - 6</u>
Thence, <u>750</u> feet in a <u>S65°E</u>	direction to Post No. 1, marked - <u>NORTH 180 - 1</u>

the point of beginning and all posts being 3"X4' durable plastic pipe.

The number of linear feet claimed in length along the course of the vein from the point of discovery is 10 feet in a N 65°W direction and 1490 feet in a S65°E direction, together with 300 feet on each side of the center of the vein or lode for the entire length of the claim.

The general course of the vein or lode is N65°W and S65°E.

To tie this Claim to the Public Survey, begin at the SE corner, Section 33, Township 25 N., Range 50 E., Mt. Diablo P.M., and bear N65°W, 10119 feet and N25°E, 28459 feet to the northeast corner of this Claim.

The work of location consisted of making the maps as provided in MRS 517.040. Dated October 1 A.D., 1987, and filed in duplicate.

Atlas Precious Metals Inc.
 P.O. Box 1207
 Moab, Utah 84532

By: Richard D. Inberg

Its Agent
 -Locator-


STATE OF WYOMING)
 COUNTY OF FREMONT) SS

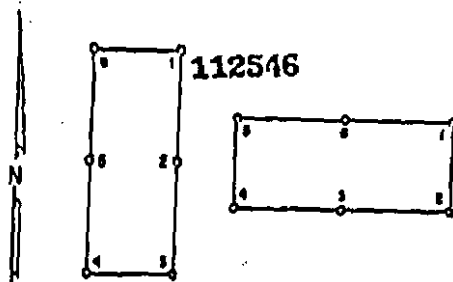
Sworn to and acknowledged before me this 5th day of October, 1987, by Richard D. Inberg as Agent for Atlas Precious Metals Inc.

Robert W. Schlichling
 Notary Public

My Commission Expires:

May 25, 1988





RECORDED AT THE REQUEST OF
ATLAS PRECIOUS METALS INC
BOOK...165 PAGE 214

'87 OCT 13 PM 12:16

OFFICIAL RECORDS
EUREKA COUNTY, NEVADA
H.M. REBALCAY, RECORDER
FILE NO. 112546

CERTIFICATE OF LOCATION - NEVADA

THE UNDERSIGNED, hereby certifies that **ATLAS PRECIOUS METALS INC.**, by its Agent, the undersigned, does hereby locate the **NORTH 181** Lode Mining Claim on this 9th day of August, 1987, situated in the Unknown Mining District, Eureka County, Nevada.

Said Claim is located in the NE(NW) (Quarter) Section(s) 4(3) Township 25 North, Range 50 East, Mt. Diablo P.M., and is more particularly described as follows, to wit:

Beginning at the northeast corner post No. 1,

Thence, <u>600</u> feet in a <u>S25°W</u> direction to Post No. 2, marked - <u>NORTH 181</u> - 2
Thence, <u>750</u> feet in a <u>N65°W</u> direction to Post No. 3, marked - <u>NORTH 181</u> - 3
Thence, <u>750</u> feet in a <u>N65°W</u> direction to Post No. 4, marked - <u>NORTH 181</u> - 4
Thence, <u>600</u> feet in a <u>N25°E</u> direction to Post No. 5, marked - <u>NORTH 181</u> - 5
Thence, <u>750</u> feet in a <u>S65°E</u> direction to Post No. 6, marked - <u>NORTH 181</u> - 6
Thence, <u>750</u> feet in a <u>S65°E</u> direction to Post No. 1, marked - <u>NORTH 181</u> - 1

the point of beginning and all posts being 3"X4" durable plastic pipe.

The number of linear feet claimed in length along the course of the vein from the point of discovery is 1490 feet in a N 65°W direction and 10 feet in a S65°E direction, together with 300 feet on each side of the center of the vein or lode for the entire length of the claim.

The general course of the vein or lode is N65°W and S65°E.

To tie this Claim to the Public Survey, begin at the SE corner, Section 33, Township 25 N., Range 50 E., Mt. Diablo P.M., and bear N65°W, 11619 feet and N25°E, 28459 feet to the northeast corner of this Claim.

The work of location consisted of making the maps as provided in NIS 517.040. Dated October 1 A.D., 1987, and filed in duplicate.

Atlas Precious Metals Inc.
P.O. Box 1207
Moab, Utah 84532

By: [Signature]

Its Agent
-Locator-


STATE OF WYOMING)
COUNTY OF FREMONT) SS

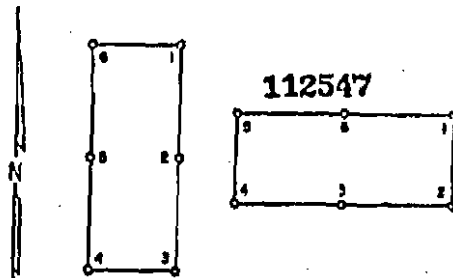
Sworn to and acknowledged before me this 5th day of October, 1987, by Richard D. Inberg as Agent for Atlas Precious Metals Inc.

[Signature]
Notary Public

My Commission Expires:

May 25, 1988





112547

RECORDED AT THE REQUEST OF
ATLAS PRECIOUS METALS INC

BOOK 165 PAGE 215

'87 OCT 13 PM 1:16

OFFICIAL RECORDS
EUREKA COUNTY, NEVADA
FILE NO. 6-12-87
FEE \$ 6.25

CERTIFICATE OF LOCATION - NEVADA

THE UNDERSIGNED, hereby certifies that **ATLAS PRECIOUS METALS INC.**, by its Agent, the undersigned, does hereby locate the **NORTH 182** Lode Mining Claim on this 9th day of August, 1987, situated in the Unknown Mining District, Eureka County, Nevada.

Said Claim is located in the NW(NE) (Quarter) Section(s) 3(3), Township 25 North, Range 50 East, Mt. Diablo P.M., and is more particularly described as follows, to wit:

Beginning at the northeast corner post No. 1,

Thence, 600 feet in a S25°W direction to Post No. 2, marked - NORTH 182 - 2
Thence, 750 feet in a N65°W direction to Post No. 3, marked - NORTH 182 - 3
Thence, 750 feet in a N65°W direction to Post No. 4, marked - NORTH 182 - 4
Thence, 600 feet in a N25°E direction to Post No. 5, marked - NORTH 182 - 5
Thence, 750 feet in a S65°E direction to Post No. 6, marked - NORTH 182 - 6
Thence, 750 feet in a S65°E direction to Post No. 1, marked - NORTH 182 - 1

the point of beginning and all posts being 3"X4" durable plastic pipe.

The number of linear feet claimed in length along the course of the vein from the point of discovery is 10 feet in a N 65°W direction and 1490 feet in a S65°E direction, together with 300 feet on each side of the center of the vein or lode for the entire length of the claim.

The general course of the vein or lode is N65°W and S65°E.

To tie this Claim to the Public Survey, begin at the SE corner, Section 33, Township 25 N., Range 50 E., Mt. Diablo P.M., and bear N65°W, 10119 feet and N25°E, 29059 feet to the northeast corner of this Claim.

The work of location consisted of making the maps as provided in NRS 517.040.
Dated October 1 A.D., 1987, and filed in duplicate.

Atlas Precious Metals Inc.
P.O. Box 1207
Moab, Utah 84532

By: Richard D. Inberg
Its Agent
-Locator-


STATE OF WYOMING)
COUNTY OF FREMONT) SS

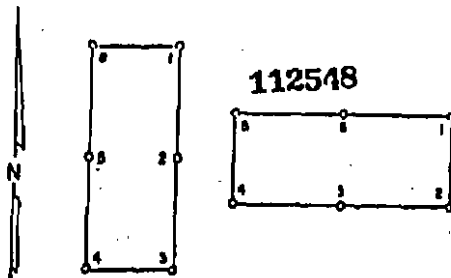
Sworn to and acknowledged before me this 3rd day of October, 1987,
by Richard D. Inberg as Agent for Atlas Precious Metals Inc.

Robert W. Schluchter
Notary Public

My Commission Expires:

May 25, 1988





112548

RECORDED AT THE REQUEST OF
ATLAS PRECIOUS METALS INC.
BOOK 165 PAGE 216

'87 OCT 13 PM 2:16

OFFICIAL RECORDS
EUREKA COUNTY, NEVADA
FILE NO. 112548
FEE \$ 6.25

CERTIFICATE OF LOCATION - NEVADA

THE UNDERSIGNED, hereby certifies that ATLAS PRECIOUS METALS INC., by its Agent, the undersigned, does hereby locate the NORTH 183 Lode Mining Claim on this 9th day of August, 1987, situated in the Unknown Mining District, Eureka County, Nevada.

Said Claim is located in the NW(SW) (Quarter) Section(s) 3(34) Township 25(26) North, Range 50 East, Mt. Diablo P.M., and is more particularly described as follows, to wit:

Beginning at the northeast corner post No. 1,

Thence, 600 feet in a S25°W direction to Post No. 2, marked -	NORTH 183 - 2
Thence, 750 feet in a N65°W direction to Post No. 3, marked -	NORTH 183 - 3
Thence, 750 feet in a N65°W direction to Post No. 4, marked -	NORTH 183 - 4
Thence, 600 feet in a N25°E direction to Post No. 5, marked -	NORTH 183 - 5
Thence, 750 feet in a S65°E direction to Post No. 6, marked -	NORTH 183 - 6
Thence, 750 feet in a S65°E direction to Post No. 1, marked -	NORTH 183 - 1

the point of beginning and all posts being 3"X4' durable plastic pipe.

The number of linear feet claimed in length along the course of the vein from the point of discovery is 1490 feet in a N 65°W direction and 10 feet in a S65°E direction, together with 300 feet on each side of the center of the vein or lode for the entire length of the claim.

The general course of the vein or lode is N65°W and S65°E.

To tie this Claim to the Public Survey, begin at the SE corner, Section 33, Township 25 N., Range 50 E., Mt. Diablo P.M., and bear N65°W, 11619 feet and N25°E, 29059 feet to the northeast corner of this Claim.

The work of location consisted of making the maps as provided in NRS 517.040. Dated October 1 A.D., 1987, and filed in duplicate.

Atlas Precious Metals Inc.
P.O. Box 1207
Moab, Utah 84532

By:

Richard D. Inberg
Its Agent
-Locator-


STATE OF WYOMING)
COUNTY OF FREMONT) SS

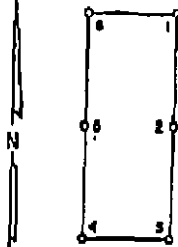
Sworn to and acknowledged before me this 5th day of October, 1987, by Richard D. Inberg as Agent for Atlas Precious Metals Inc.

Robert W. Schliehring
Notary Public

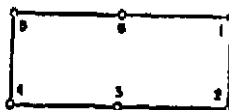
My Commission Expires:

May 25, 1988





112549

RECORDED AT THE REQUEST OF
ATLAS PRECIOUS METALS INC
BOOK 165 PAGE 217

'87 OCT 13 P12:16

OFFICIAL RECORD
EUREKA COUNTY, NEVADA
FILE NO. 112549
FEE \$ 6.25

CERTIFICATE OF LOCATION - NEVADA

THE UNDERSIGNED, hereby certifies that ATLAS PRECIOUS METALS INC.,
by its Agent, the undersigned, does hereby locate the NORTH 184
Lode Mining Claim on this 9th day of August, 1987, situated in the
Unknown Mining District, Eureka County, Nevada.

Said Claim is located in the NW(NE)(SE) (Quarter) Section(s) 3(3)(34),
Township 25(25)(26) North, Range 50 East, Mt. Diablo P.M., and is
more particularly described as follows, to wit:

Beginning at the northeast corner post No. 1,

Thence, 600 feet in a S25°W	direction to Post No. 2, marked - NORTH 184 - 2
Thence, 750 feet in a N65°W	direction to Post No. 3, marked - NORTH 184 - 3
Thence, 750 feet in a N65°W	direction to Post No. 4, marked - NORTH 184 - 4
Thence, 600 feet in a N25°E	direction to Post No. 5, marked - NORTH 184 - 5
Thence, 750 feet in a S65°E	direction to Post No. 6, marked - NORTH 184 - 6
Thence, 750 feet in a S65°E	direction to Post No. 1, marked - NORTH 184 - 1

the point of beginning and all posts being 3"x4" durable plastic pipe

The number of linear feet claimed in length along the course of the vein from the
point of discovery is 10 feet in a N 65°W direction and 1490 feet in a
S65°E direction, together with 300 feet on each side of the center of the
vein or lode for the entire length of the claim.

The general course of the vein or lode is N65°W and S65°E.

To tie this Claim to the Public Survey, begin at the SE corner, Section 33,
Township 25 N., Range 50 E., Mt. Diablo P.M., and bear N65°W, 10119
feet and N25°E, 29659 feet to the northeast corner of this Claim.

The work of location consisted of making the maps as provided in NRS 517.040.
Dated October 1 A.D., 1987, and filed in duplicate.

Atlas Precious Metals Inc.
P.O. Box 1207
Moab, Utah 84532

By:

Richard D. Inberg
Its Agent
-Locator-


STATE OF WYOMING)
COUNTY OF FREMONT) SS

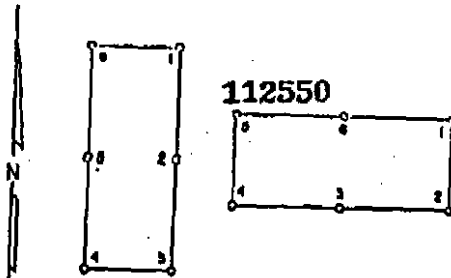
Sworn to and acknowledged before me this 5th day of October, 1987,
by Richard D. Inberg as Agent for Atlas Precious Metals Inc.

Robert W. Schlichting
Notary Public

My Commission Expires:

May 25, 1988





112550

RECORDED AT THE REQUEST OF
ATLAS PRECIOUS METALS INC.
BOOK 165 PAGE 218

'87 OCT 13 12:16

OFFICIAL RECORDS
EUREKA COUNTY, NEVADA
FILE NO. 112550
FEE \$ 6.25

CERTIFICATE OF LOCATION - NEVADA

THE UNDERSIGNED, hereby certifies that ATLAS PRECIOUS METALS INC., by its Agent, the undersigned, does hereby locate the NORTH 185 Lode Mining Claim on this 9th day of August, 1987, situated in the Unknown Mining District, Eureka County, Nevada.

Said Claim is located in the NW(SW) (Quarter) Section(s) 3(34) Township 25(26) North, Range 50 East, Mt. Diablo P.M., and is more particularly described as follows, to wit:

Beginning at the northeast corner post No. 1,

Thence, 600 feet in a S25°W direction to Post No. 2, marked -	NORTH 185 - 2
Thence, 750 feet in a N65°W direction to Post No. 3, marked -	NORTH 185 - 3
Thence, 750 feet in a N65°W direction to Post No. 4, marked -	NORTH 185 - 4
Thence, 600 feet in a N25°E direction to Post No. 5, marked -	NORTH 185 - 5
Thence, 750 feet in a S65°E direction to Post No. 6, marked -	NORTH 185 - 6
Thence, 750 feet in a S65°E direction to Post No. 1, marked -	NORTH 185 - 1

the point of beginning and all posts being 3"x4" durable plastic pipe.

The number of linear feet claimed in length along the course of the vein from the point of discovery is 1490 feet in a N 65°W direction and 10 feet in a S65°E direction, together with 300 feet on each side of the center of the vein or lode for the entire length of the claim.

The general course of the vein or lode is N65°W and S65°E.

To tie this Claim to the Public Survey, begin at the SE corner, Section 33, Township 25 N., Range 50 E., Mt. Diablo P.M., and bear N65°W, 11619 feet and N25°E, 29659 feet to the northeast corner of this Claim.

The work of location consisted of making the maps as provided in NMS 517.040. Dated October 1 A.D., 1987, and filed in duplicate.

Atlas Precious Metals Inc.
P.O. Box 1207
Moab, Utah 84532

By: Richard D. Inberg
Its Agent
-Locator-

STATE OF WYOMING)
COUNTY OF FREMONT) SS

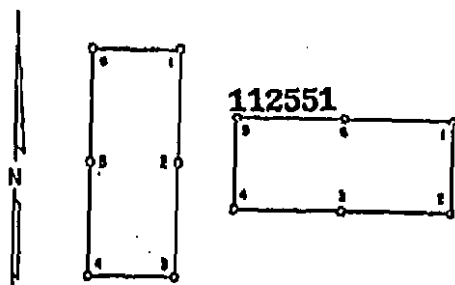
Sworn to and acknowledged before me this 5th day of October 1987, by Richard D. Inberg as Agent for Atlas Precious Metals Inc.

Robert W. Schlichting
Notary Public

My Commission Expires:

May 25, 1988





RECORDED AT THE REQUEST OF
ATLAS PRECIOUS METALS INC.
BOOK 165 PAGE 219

87 OCT 13 12:16

OFFICIAL RECORDS
EUREKA COUNTY, NEVADA
M.N. REBALLA, RECORDER
FILE NO. 112551
REC. 6-23

CERTIFICATE OF LOCATION - NEVADA

THE UNDERSIGNED, hereby certifies that ATLAS PRECIOUS METALS INC., by its Agent, the undersigned, does hereby locate the NORTH 186 Lode Mining Claim on this 9th day of August, 1987, situated in the Unknown Mining District, Eureka County, Nevada.

Said Claim is located in the NW(NE)(SW)(SE) (Quarter) Section(s) 3(3)(34)(34), Township 25(25)(26)(26) North, Range 50 East, Mt. Diablo P.M., and is more particularly described as follows, to wit:

Beginning at the northeast corner post No. 1,

Thence, 600 feet in a S25°W direction to Post No. 2, marked -	NORTH 186 - 2
Thence, 750 feet in a N65°W direction to Post No. 3, marked -	NORTH 186 - 3
Thence, 750 feet in a N65°W direction to Post No. 4, marked -	NORTH 186 - 4
Thence, 600 feet in a N25°E direction to Post No. 5, marked -	NORTH 186 - 5
Thence, 750 feet in a S65°E direction to Post No. 6, marked -	NORTH 186 - 6
Thence, 750 feet in a S65°E direction to Post No. 1, marked -	NORTH 186 - 1

the point of beginning and all posts being 3"x4" durable plastic pipe.

The number of linear feet claimed in length along the course of the vein from the point of discovery is 10 feet in a N 65°W direction and 1490 feet in a S65°E direction, together with 300 feet on each side of the center of the vein or lode for the entire length of the claim.

The general course of the vein or lode is N65°W and S65°E.

To tie this Claim to the Public Survey, begin at the SE corner, Section 33, Township 25 N., Range 50 E., Mt. Diablo P.M., and bear N65°W, 10119 feet and N25°E, 30259 feet to the northeast corner of this Claim.

The work of location consisted of making the maps as provided in MRS 517.040. Dated October 1 A.D., 1987, and filed in duplicate.

Atlas Precious Metals Inc.
P.O. Box 1207
Moab, Utah 84532

By: Richard D. Inberg
Its Agent
-Locator-


STATE OF WYOMING)
COUNTY OF FREMONT) SS

Sworn to and acknowledged before me this 5th day of October, 1987, by Richard D. Inberg as Agent for Atlas Precious Metals Inc.

Robert W. Schlichting
Notary Public

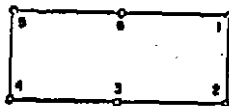
My Commission Expires:

May 25, 1988





112552



ATLAS PRECIOUS METALS INC

BOOK 162 PAGE 220

'87 OCT 13 PM 11:16

OFFICIAL RECORDS
EUREKA COUNTY, NEVADA
FILE NO. 112552
FEE \$ 6.25

CERTIFICATE OF LOCATION - NEVADA

THE UNDERSIGNED, hereby certifies that ATLAS PRECIOUS METALS INC., by its Agent, the undersigned, does hereby locate the NORTH 187 Lode Mining Claim on this 9th day of August, 1987, situated in the Unknown Mining District, Eureka County, Nevada.

Said Claim is located in the SW (Quarter) Section(s) 34, Township 26 North, Range 50 East, Mt. Diablo P.M., and is more particularly described as follows, to wit:

Beginning at the northeast corner post No. 1,

Thence, 600 feet in a S25°W direction to Post No. 2, marked - NORTH 187 - 2
Thence, 750 feet in a N65°W direction to Post No. 3, marked - NORTH 187 - 3
Thence, 750 feet in a N65°W direction to Post No. 4, marked - NORTH 187 - 4
Thence, 600 feet in a N25°E direction to Post No. 5, marked - NORTH 187 - 5
Thence, 750 feet in a S65°E direction to Post No. 6, marked - NORTH 187 - 6
Thence, 750 feet in a S65°E direction to Post No. 1, marked - NORTH 187 - 1

the point of beginning and all posts being 3"x4" durable plastic pipe.

The number of linear feet claimed in length along the course of the vein from the point of discovery is 1490 feet in a N 65°W direction and 10 feet in a S65°E direction, together with 300 feet on each side of the center of the vein or lode for the entire length of the claim.

The general course of the vein or lode is N65°W and S65°E.

To tie this Claim to the Public Survey, begin at the SE corner, Section 33, Township 25 N., Range 50 E., Mt. Diablo P.M., and bear N65°W, 11619 feet and N25°E, 30259 feet to the northeast corner of this Claim.

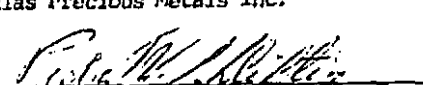
The work of location consisted of making the maps as provided in NIG 517.040. Dated October 1 A.D., 1987, and filed in duplicate.

Atlas Precious Metals Inc.
P.O. Box 1207
Moab, Utah 84532

By: Its Agent
-locator-


STATE OF WYOMING)
COUNTY OF FREMONT) SS

Sworn to and acknowledged before me this 5th day of October 1987, by Richard D. Inberg as Agent for Atlas Precious Metals Inc.

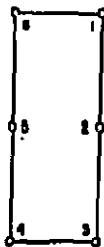

Notary Public

My Commission Expires:

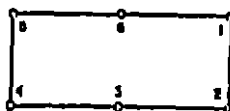
May 25, 1988



N



112553



RECORDED AT THE REQUEST OF
ATLAS PRECIOUS METALS INC

BOOK 165 PAGE 221

'87 OCT 13 P12:16

OFFICIAL RECORDS
EUREKA COUNTY, NEVADA
FILE NO. 112553
FEE \$ 6.25

CERTIFICATE OF LOCATION - NEVADA

THE UNDERSIGNED, hereby certifies that **ATLAS PRECIOUS METALS INC.**, by its Agent, the undersigned, does hereby locate the **NORTH 188** Lode Mining Claim on this 9th day of August, 1987, situated in the Unknown Mining District, Eureka County, Nevada.

Said Claim is located in the SE(SE) (Quarter) Section(s) 34(34), Township 26 North, Range 50 East, Mt. Diablo P.M., and is more particularly described as follows, to wit:

Beginning at the northeast corner post No. 1,

Thence, <u>600</u> feet in a <u>S25°W</u> direction to Post No. 2, marked - <u>NORTH 188 - 2</u>
Thence, <u>750</u> feet in a <u>N65°W</u> direction to Post No. 3, marked - <u>NORTH 188 - 3</u>
Thence, <u>750</u> feet in a <u>N65°W</u> direction to Post No. 4, marked - <u>NORTH 188 - 4</u>
Thence, <u>600</u> feet in a <u>N25°E</u> direction to Post No. 5, marked - <u>NORTH 188 - 5</u>
Thence, <u>750</u> feet in a <u>S65°E</u> direction to Post No. 6, marked - <u>NORTH 188 - 6</u>
Thence, <u>750</u> feet in a <u>S65°E</u> direction to Post No. 1, marked - <u>NORTH 188 - 1</u>

the point of beginning and all posts being 3"x4" durable plastic pipe.

The number of linear feet claimed in length along the course of the vein from the point of discovery is 10 feet in a N 65°W direction and 1490 feet in a S65°E direction, together with 300 feet on each side of the center of the vein or lode for the entire length of the claim.

The general course of the vein or lode is N65°W and S65°E.

To tie this Claim to the Public Survey, begin at the SE corner, Section 33, Township 25 N., Range 50 E., Mt. Diablo P.M., and bear N65°W, 10119 feet and N25°E, 30859 feet to the northeast corner of this Claim.

The work of location consisted of making the maps as provided in NMS 517.040. Dated October 1 A.D., 1987, and filed in duplicate.

Atlas Precious Metals Inc.
P.O. Box 1207
Moab, Utah 84532

By: Richard D. Inberg
Its Agent
-Locator-


STATE OF WYOMING)
COUNTY OF FREMONT) SS

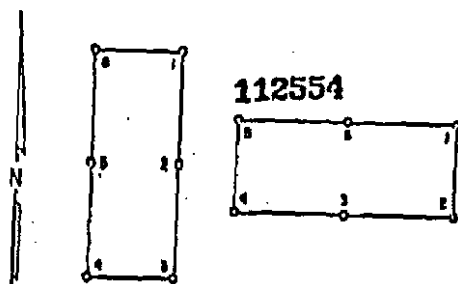
Sworn to and acknowledged before me this 5th day of October, 1987, by Richard D. Inberg as Agent for Atlas Precious Metals Inc.

Robert W. Schlichting
Notary Public

My Commission Expires:

May 25, 1988





RECORDED AT THE REQUEST OF
ATLAS PRECIOUS METALS INC
 BOOK 165 PAGE 222

'87 OCT 13 PM 2:16

OFFICIAL RECORDS
 EUREKA COUNTY, NEVADA
 H.M. BRIDGEMAN, RECORDER
 FILE NO. 112554
 REC'D 4-25

CERTIFICATE OF LOCATION - NEVADA

THE UNDERSIGNED, hereby certifies that **ATLAS PRECIOUS METALS INC.**, by its Agent, the undersigned, does hereby locate the **NORTH 189** Lode Mining Claim on this 9th day of August, 1987, situated in the Unknown Mining District, Eureka County, Nevada.

Said Claim is located in the SW(SE) (Quarter) Section(s) 34(34), Township 26 North, Range 50 East, Mt. Diablo P.M., and is more particularly described as follows, to wit:

Beginning at the northeast corner post No. 1,

- Thence, 600 feet in a S25°W direction to Post No. 2, marked - NORTH 189 - 2
- Thence, 750 feet in a N65°W direction to Post No. 3, marked - NORTH 189 - 3
- Thence, 750 feet in a N65°W direction to Post No. 4, marked - NORTH 189 - 4
- Thence, 600 feet in a N25°E direction to Post No. 5, marked - NORTH 189 - 5
- Thence, 750 feet in a S65°E direction to Post No. 6, marked - NORTH 189 - 6
- Thence, 750 feet in a S65°E direction to Post No. 1, marked - NORTH 189 - 1

the point of beginning and all posts being 3"X4' durable plastic pipe.

The number of linear feet claimed in length along the course of the vein from the point of discovery is 10 feet in a N 65°W direction and 1490 feet in a S65°E direction, together with 300 feet on each side of the center of the vein or lode for the entire length of the claim.

The general course of the vein or lode is N65°W and S65°E.

To tie this Claim to the Public Survey, begin at the SE corner, Section 33, Township 25 N., Range 50 E., Mt. Diablo P.M., and bear N65°W, 10119 feet and N25°E, 31459 feet to the northeast corner of this Claim.

The work of location consisted of making the maps as provided in NIS 517.040.
 Dated October 1 A.D., 1987, and filed in duplicate.

Atlas Precious Metals Inc.
 P.O. Box 1207
 Moab, Utah 84532


By: Richard D. Inberg
 Its Agent
 -Locator-

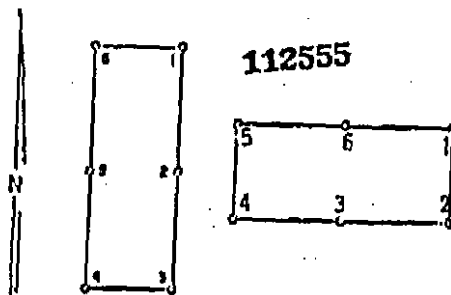
STATE OF WYOMING)
 COUNTY OF FREMONT) SS

Sworn to and acknowledged before me this 5th day of October, 1987, by Richard D. Inberg as Agent for Atlas Precious Metals Inc.

Robert M. Schlechting
 Notary Public

My Commission Expires:
May 25, 1988





RECORDED AT THE REQUEST OF
ATLAS PRECIOUS METALS INC
 BOOK 165 PAGE 223

'87 OCT 13 12:16

OFFICIAL RECORDS
 EUREKA COUNTY, NEVADA
 M.N. RECORDED & INDEXED
 FILE NO. 112555
 FEE \$ 6.25

CERTIFICATE OF LOCATION - NEVADA

THE UNDERSIGNED, hereby certifies that **ATLAS PRECIOUS METALS INC.**, by its Agent, the undersigned, does hereby locate the NORTH 190 Lode Mining Claim on this 28th day of September, 1987, situated in the Unknown Mining District, Eureka County, Nevada.

Said Claim is located in the NE(SE)(SW) (Quarter) Section(s) 21(16)(15), Township 25 North, Range 50 East, Mt. Diablo P.M., and is more particularly described as follows, to wit:

Beginning at the northeast corner post No. 1,

Thence, 750 feet in a <u>S25°W</u> direction to Post No. 2, marked - <u>NORTH 190 - 2</u>
Thence, 750 feet in a <u>S25°W</u> direction to Post No. 3, marked - <u>NORTH 190 - 3</u>
Thence, 500 feet in a <u>N65°W</u> direction to Post No. 4, marked - <u>NORTH 190 - 4</u>
Thence, 750 feet in a <u>N25°E</u> direction to Post No. 5, marked - <u>NORTH 190 - 5</u>
Thence, 750 feet in a <u>N25°E</u> direction to Post No. 6, marked - <u>NORTH 190 - 6</u>
Thence, 500 feet in a <u>S65°E</u> direction to Post No. 1, marked - <u>NORTH 190 - 1</u>

the point of beginning and all posts being 3" X 4' durable plastic pipe.

The number of linear feet claimed in length along the course of the vein from the point of discovery is 10 feet in a N25°E direction and 1490 feet in a S25°W direction, together with 250 feet on each side of the center of the vein or lode for the entire length of the claim.

The general course of the vein or lode is N25°E and S25°W.

To tie this Claim to the Public Survey, begin at the SE corner, Section 31, Township 25 N, Range 50 E, Mt. Diablo P.M., and bear N65°W, 7169 feet and N25°E, 15559 feet to the northeast corner of this Claim.

The work of location consisted of making the maps as provided in NMS 517.040. Dated October 1 A.D., 1987, and filed in duplicate.

Atlas Precious Metals Inc.
 P.O. Box 1207
 Moab, Utah 84532

By: _____

[Signature]
 100% Agent
 Locator-


STATE OF WYOMING)
 COUNTY OF FREMONT) SS

Sworn to and acknowledged before me this 5th day of October, 1987,
 by _____ as Agent for Atlas Precious Metals Inc.

[Signature]
 Notary Public

My Commission Expires:

May 25, 1988





'87 OCT 13 912:16

OFFICIAL RECORDS
CLARK COUNTY, NEVADA
M.H. REBAL, L.A. RECORDER
FILE NO. 112556
P. 2

THE UNDERSIGNED, hereby certifies that ATLAS PRECIOUS METALS INC.,
by its Agent, the undersigned, does hereby locate the NORTH 191
Lode Mining Claim on this 28th day of September, 1987, situated in the
Unknown Mining District, Eureka County, Nevada.

Said Claim is located in the SE(SW)(NW) (Quarter) Section(s) 16(15)(15), Township 25 North, Range 50 East, Mt. Diablo P.M., and is more particularly described as follows, to wit:

Thence,	750	feet in a	S25°W	direction to Post No. 2, marked	- NORTH 191 - 2
Thence,	750	feet in a	S25°W	direction to Post No. 3, marked	- NORTH 191 - 3
Thence,	500	feet in a	N65°W	direction to Post No. 4, marked	- NORTH 191 - 4
Thence,	750	feet in a	N25°E	direction to Post No. 5, marked	- NORTH 191 - 5
Thence,	750	feet in a	N25°E	direction to Post No. 6, marked	- NORTH 191 - 6
Thence,	500	feet in a	S65°E	direction to Post No. 1, marked	- NORTH 191 - 1

The number of linear feet claimed in length along the course of the vein from the point of discovery is 1490 feet in a N25°E direction and 10 feet in a S25°W direction, together with 250 feet on each side of the center of the vein or lode for the entire length of the claim.

To tie this Claim to the Public Survey, begin at the SE corner, Section 33, Township 25 N, Range 50 E, Mt. Diablo P.M., and bear N65°W, 7169 feet and N25°E, 17059 feet to the northeast corner of this Claim.

Atlas Precious Metals Inc.
P.O. Box 1207
Moab, Utah 84532

By:

STATE OF WYOMING)
COUNTY OF FREMONT) ss

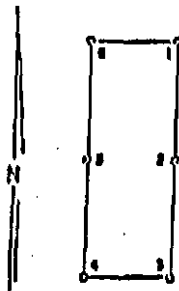
Sworn to and acknowledged before me this 5th day of October 1987.
by as Agent for Atlas Precious Metals Inc.

History Update

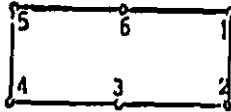
My Commission Expires:

May 25, 1988





112557

RECORDED AT THE REQUEST OF
ATLAS PRECIOUS METALS INC
BOOK 165 PAGE 225

87 OCT 13 PM 116

OFFICIAL RECORDS
EUREKA COUNTY, NEVADA
H.M. REBALT, JR. RECORDER
FILE NO. 112557
FEE \$ 6.25

CERTIFICATE OF LOCATION - NEVADA

THE UNDERSIGNED, hereby certifies that ATLAS PRECIOUS METALS INC., by its Agent, the undersigned, does hereby locate the NORTH 192 Lode Mining Claim on this 28th day of September, 1987, situated in the Unknown Mining District, Eureka County, Nevada.

Said Claim is located in the NW (Quarter) Section(s) 15, Township 25 North, Range 50 East, Mt. Diablo P.M., and is more particularly described as follows, to wit:

Beginning at the northeast corner post No. 1,

Thence, 750 feet in a S25°W direction to Post No. 2, marked - NORTH 192- 2.
Thence, 750 feet in a S25°W direction to Post No. 3, marked - NORTH 192- 3.
Thence, 500 feet in a N65°W direction to Post No. 4, marked - NORTH 192- 4.
Thence, 750 feet in a N25°E direction to Post No. 5, marked - NORTH 192- 5.
Thence, 750 feet in a N25°E direction to Post No. 6, marked - NORTH 192- 6.
Thence, 500 feet in a S65°E direction to Post No. 1, marked - NORTH 192- 1.

the point of beginning and all posts being 3" X 4' durable plastic pipe.

The number of linear feet claimed in length along the course of the vein from the point of discovery is 10 feet in a N25°E direction and 1490 feet in a S25°W direction, together with 250 feet on each side of the center of the vein or lode for the entire length of the claim.

The general course of the vein or lode is N25°E and S25°W.

To tie this Claim to the Public Survey, begin at the SE corner, Section 13, Township 25 N, Range 50 E, Mt. Diablo P.M., and bear N65°W 7169 feet and N25°E 18559 feet to the northeast corner of this Claim.

The work of location consisted of making the maps as provided in NMS 517.040. Dated October 1 A.D., 1987, and filed in duplicate.

Atlas Precious Metals Inc.
P.O. Box 1207
Moab, Utah 84532

By: Tony Zink
Agent
Locator


STATE OF WYOMING)
COUNTY OF FREMONT) SS

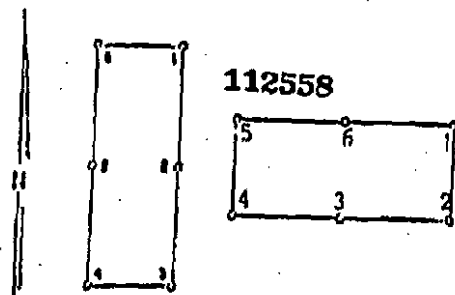
Sworn to and acknowledged before me this 5th day of October, 1987,
by as Agent for Atlas Precious Metals Inc.

Robert W. Schlichting
Notary Public

My Commission Expires:

May 25, 1988





112558

RECORDED AT THE REQUEST OF
ATLAS PRECIOUS METALS INC
BOOK 165 PAGE 226

'87 OCT 13 PM 1:16

OFFICIAL RECORDS
EUREKA COUNTY, NEVADA
H.M. RECALLAN, RECORDER
FILE NO. 112558
FEE \$ 6.25

CERTIFICATE OF LOCATION - NEVADA

THE UNDERSIGNED, hereby certifies that ATLAS PRECIOUS METALS INC., by its Agent, the undersigned, does hereby locate the NORTH 193 Lode Mining Claim on this 28th day of September, 1987, situated in the Unknown Mining District, Eureka County, Nevada.

Said Claim is located in the NW(SW) (Quarter) Section(s) 15(10), Township 25 North, Range 50 East, Mt. Diablo P.M., and is more particularly described as follows, to wit:

Beginning at the northeast corner post No. 1,

Thence, <u>750</u> feet in a <u>S25°W</u> direction to Post No. 2, marked - <u>NORTH 193 - 2</u>
Thence, <u>750</u> feet in a <u>S25°W</u> direction to Post No. 3, marked - <u>NORTH 193 - 3</u>
Thence, <u>500</u> feet in a <u>N65°W</u> direction to Post No. 4, marked - <u>NORTH 193 - 4</u>
Thence, <u>750</u> feet in a <u>N25°E</u> direction to Post No. 5, marked - <u>NORTH 193 - 5</u>
Thence, <u>750</u> feet in a <u>N25°E</u> direction to Post No. 6, marked - <u>NORTH 193 - 6</u>
Thence, <u>500</u> feet in a <u>S65°E</u> direction to Post No. 1, marked - <u>NORTH 193 - 1</u>

the point of beginning and all posts being 3" X 4" durable plastic pipe.

The number of linear feet claimed in length along the course of the vein from the point of discovery is 1490 feet in a N25°E direction and 10 feet in a S25°W direction, together with 250 feet on each side of the center of the vein or lode for the entire length of the claim.

The general course of the vein or lode is N25°E and S25°W.

To tie this Claim to the Public Survey, begin at the SE corner, Section 33, Township 25 N, Range 50 E, Mt. Diablo P.M., and bear N65°W, 7169 feet and N25°E, 20059 feet to the northeast corner of this Claim.

The work of location consisted of making the maps as provided in MMS 517.040.
Dated October 1 A.D., 1987, and filed in duplicate.

Atlas Precious Metals Inc.
P.O. Box 1207
Moab, Utah 84532

By: Terry Zink
Agent
Locator-


STATE OF WYOMING)
COUNTY OF FREMONT) ss

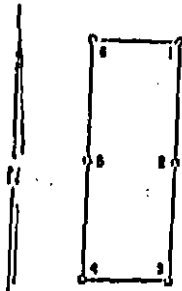
Sworn to and acknowledged before me this 5th day of October, 1987,
by _____ as Agent for Atlas Precious Metals Inc.

Robert W. Schlichting
Notary Public

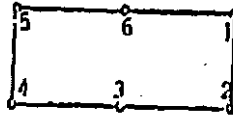
My Commission Expires:

May 25, 1988





112559

RECORDED AT THE REQUEST OF
ATLAS PRECIOUS METALS INC.
BOOK 165 PAGE 227

87 OCT 13 P2:16

OFFICIAL RECORDS
EUREKA COUNTY, NEVADA
H.M. REBALANCE RECORDED
FILE NO. 112559
REC'D 6-23

CERTIFICATE OF LOCATION - NEVADA

THE UNDERSIGNED, hereby certifies that ATLAS PRECIOUS METALS INC., by its Agent, the undersigned, does hereby locate the NORTH 194 Lode Mining Claim on this 28th day of September, 1987, situated in the Unknown Mining District, Eureka County, Nevada.

Said Claim is located in the SW (Quarter) Section(s) 10, Township 25 North, Range 50 East, Mt. Diablo P.M., and is more particularly described as follows, to wit:

Beginning at the northeast corner post No. 1,

Thence, 750 feet in a <u>S25°W</u> direction to Post No. 2, marked - <u>NORTH 194 - 2</u>
Thence, 750 feet in a <u>S25°W</u> direction to Post No. 3, marked - <u>NORTH 194 - 3</u>
Thence, 500 feet in a <u>N65°W</u> direction to Post No. 4, marked - <u>NORTH 194 - 4</u>
Thence, 750 feet in a <u>N25°E</u> direction to Post No. 5, marked - <u>NORTH 194 - 5</u>
Thence, 750 feet in a <u>N25°E</u> direction to Post No. 6, marked - <u>NORTH 194 - 6</u>
Thence, 500 feet in a <u>S65°E</u> direction to Post No. 1, marked - <u>NORTH 194 - 1</u>

the point of beginning and all posts being 3" X 4' durable plastic pipe.

The number of linear feet claimed in length along the course of the vein from the point of discovery is 10 feet in a N25°E direction and 1490 feet in a S25°W direction, together with 250 feet on each side of the center of the vein or lode for the entire length of the claim.

The general course of the vein or lode is N25°E and S25°W.

To tie this Claim to the Public Survey, begin at the SE corner, Section 33, Township 25 N, Range 50 E, Mt. Diablo P.M., and bear N65°W, 7169 feet and N25°E, 21559 feet to the northeast corner of this Claim.

The work of location consisted of making the maps as provided in MMS 517.040. Dated October 1 A.D., 1987, and filed in duplicate.

Atlas Precious Metals Inc.
P.O. Box 1207
Moab, Utah 84532

By: Tony Zuh
The Agent
Locator-

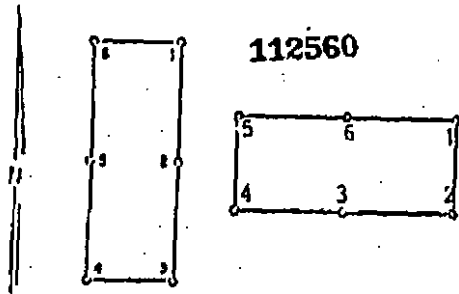
STATE OF WYOMING)
COUNTY OF FREMONT) SS

Sworn to and acknowledged before me this 5th day of October, 1987,
by _____ as Agent for Atlas Precious Metals Inc.

Robert W. Schlichting
Notary Public

My Commission Expires:

May 25, 1988



112560

RECORDED AT THE REQUEST OF
ATLAS PRECIOUS METALS INC
 BOOK 165 PAGE 228

'87 OCT 13 PM 1:16

OFFICIAL RECORDS
 FURBER COUNTY, NEVADA
 H.M. REBECCA, RECORDER
 FILE NO. 112560
 REC'D 6.25

CERTIFICATE OF LOCATION - NEVADA

THE UNDERSIGNED, hereby certifies that ATLAS PRECIOUS METALS INC., by its Agent, the undersigned, does hereby locate the NORTH 195 Lode Mining Claim on this 28th day of September, 1987, situated in the Unknown Mining District, Esmeralda County, Nevada.

Said Claim is located in the NE(NW)(SE)(SW) (Quarter) Section(s) 10(10)(10)(10), Township 25 North, Range 50 East, Mt. Diablo P.M., and is more particularly described as follows, to wit:

Beginning at the northeast corner post No. 1,

- Thence, 750 feet in a S25°W direction to Post No. 2, marked - NORTH 195-2
- Thence, 750 feet in a S25°W direction to Post No. 3, marked - NORTH 195-3
- Thence, 500 feet in a N65°W direction to Post No. 4, marked - NORTH 195-4
- Thence, 750 feet in a N25°E direction to Post No. 5, marked - NORTH 195-5
- Thence, 750 feet in a N25°E direction to Post No. 6, marked - NORTH 195-6
- Thence, 500 feet in a S65°E direction to Post No. 1, marked - NORTH 195-1

the point of beginning and all posts being 3" X 4' durable plastic pipe.

The number of linear feet claimed in length along the course of the vein from the point of discovery is 1490 feet in a N25°E direction and 10 feet in a S25°W direction, together with 250 feet on each side of the center of the vein or lode for the entire length of the claim.

The general course of the vein or lode is N25°E and S25°W.

To tie this Claim to the Public Survey, begin at the SE corner, Section 33, Township 25 N, Range 50 E, Mt. Diablo P.M., and bear N65°W, 7169 feet and N25°E, 23059 feet to the northeast corner of this Claim.

The work of location consisted of making the maps as provided in MMS 517.040. Dated October 1 A.D., 1987, and filed in duplicate.

Atlas Precious Metals Inc.
 P.O. Box 1207
 Moab, Utah 84532

By: [Signature]
 Loc. Agent
 Locator


STATE OF WYOMING)
 COUNTY OF FREMONT) SS


Sworn to and acknowledged before me this 5th day of October 1987, by as Agent for Atlas Precious Metals Inc.

[Signature]
 Notary Public

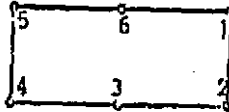
My Commission Expires:

MAY 25, 1988





112561

RECORDED AT THE REQUEST OF
ATLAS PRECIOUS METALS INC
BOOK 165 PAGE 229

'87 OCT 13 PM 2:16

OFFICIAL RECORDS
EUREKA COUNTY, NEVADA
H.M. REBALATI, RECORDER
FILE NO. 112561
FEE \$ 6.75

CERTIFICATE OF LOCATION - NEVADA

THE UNDERSIGNED, hereby certifies that ATLAS PRECIOUS METALS INC., by its Agent, the undersigned, does hereby locate the NORTH 196 Lode Mining Claim on this 28th day of September, 1987, situated in the (Unknown) Mining District, Eureka County, Nevada.

Said Claim is located in the NE (Quarter) Section(s) 10 Township 25 North, Range 50 East, Mt. Diablo P.M., and is more particularly described as follows, to wit:

Beginning at the northeast corner post No. 1,

Thence, <u>750</u> feet in a <u>S25°W</u> direction to Post No. 2, marked - <u>NORTH 196 - 2</u>
Thence, <u>750</u> feet in a <u>S25°W</u> direction to Post No. 3, marked - <u>NORTH 196 - 3</u>
Thence, <u>500</u> feet in a <u>N65°W</u> direction to Post No. 4, marked - <u>NORTH 196 - 4</u>
Thence, <u>750</u> feet in a <u>N25°E</u> direction to Post No. 5, marked - <u>NORTH 196 - 5</u>
Thence, <u>750</u> feet in a <u>N25°E</u> direction to Post No. 6, marked - <u>NORTH 196 - 6</u>
Thence, <u>500</u> feet in a <u>S65°E</u> direction to Post No. 1, marked - <u>NORTH 196 - 1</u>

the point of beginning and all posts being 3" X 4" durable plastic pipe.

The number of linear feet claimed in length along the course of the vein from the point of discovery is 10 feet in a N25°E direction and 1490 feet in a S25°W direction, together with 250 feet on each side of the center of the vein or lode for the entire length of the claim.

The general course of the vein or lode is N25°E and S25°W.

To tie this Claim to the Public Survey, begin at the SE corner, Section 33, Township 25 N., Range 50 E., Mt. Diablo P.M., and bear N65°W, 7169 feet and N25°E, 24559 feet to the northeast corner of this Claim.

The work of location consisted of making the maps as provided in MMS 517.040. Dated October 1 A.D., 1987, and filed in duplicate.

Atlas Precious Metals Inc.
P.O. Box 1207
Moab, Utah 84032


By: [Signature]
its Agent
(Locator)

STATE OF WYOMING)
COUNTY OF FREMONT) SS

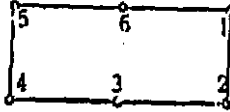
Sworn to and acknowledged before me this 5th day of October, 1987,
by _____ as Agent for Atlas Precious Metals Inc.

[Signature]
Notary Public

My Commission Expires:

May 25, 1988

112562



RECORDED AT THE REQUEST OF
ATLAS PRECIOUS METALS INC
 BOOK 165 PAGE 230

87 OCT 13 P12:16

OFFICIAL RECORDS
 EUREKA COUNTY, NEVADA
 H.M. REBALE
 FILE NO. 112562
 165-4

CERTIFICATE OF LOCATION - NEVADA

THE UNDERSIGNED, hereby certifies that ATLAS PRECIOUS METALS INC., by its Agent, the undersigned, does hereby locate the NORTH 197 Lode Mining Claim on this 28th day of September, 1987, situated in the Unknown Mining District, Eureka County, Nevada.

Said Claim is located in the NE(SE) (Quarter) Section(s) 10(3), Township 25 North, Range 50 East, Mt. Diablo P.M., and is more particularly described as follows, to wit:

Beginning at the northeast corner post No. 1,

Thence,	750	feet in a	<u>S25°W</u>	direction to Post No. 2, marked	- <u>NORTH 197 - 2</u>
Thence,	750	feet in a	<u>S25°W</u>	direction to Post No. 3, marked	- <u>NORTH 197 - 3</u>
Thence,	500	feet in a	<u>N65°W</u>	direction to Post No. 4, marked	- <u>NORTH 197 - 4</u>
Thence,	750	feet in a	<u>N25°E</u>	direction to Post No. 5, marked	- <u>NORTH 197 - 5</u>
Thence,	750	feet in a	<u>N25°E</u>	direction to Post No. 6, marked	- <u>NORTH 197 - 6</u>
Thence,	500	feet in a	<u>S65°E</u>	direction to Post No. 1, marked	- <u>NORTH 197 - 1</u>

the point of beginning and all posts being 3" X 4" durable plastic pipe.

The number of linear feet claimed in length along the course of the vein from the point of discovery is 1490 feet in a N25°E direction and 10 feet in a S25°W direction, together with 250 feet on each side of the center of the vein or lode for the entire length of the claim.

The general course of the vein or lode is N25°E and S25°W.

To tie this Claim to the Public Survey, begin at the SE corner, Section 33, Township 25 N, Range 50 E, Mt. Diablo P.M., and bear N65°W, 7169 feet and N25°E, 26059 feet to the northeast corner of this Claim.

The work of location consisted of making the maps as provided in MMS 517.040. Dated October 1 A.D., 1987, and filed in duplicate.

Atlas Precious Metals Inc.
 P.O. Box 1207
 Moab, Utah 84532

By: Tony Zerk

its Agent
 -Locator-

STATE OF WYOMING)
 COUNTY OF FREMONT) SS

Sworn to and acknowledged before me this 5th day of October, 1987,
 by as Agent for Atlas Precious Metals Inc.

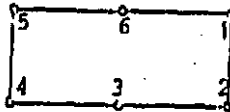
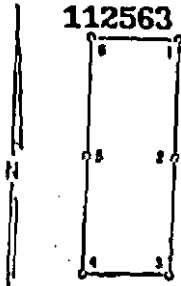
Robert W. Schlichting
 Notary Public

My Commission Expires:

May 25, 1988



112563



RECORDED AT THE REQUEST OF
ATLAS PRECIOUS METALS INC
 BOOK 165 PAGE 23

87 OCT 13 P12:16

OFFICIAL RECORDS
 EUREKA COUNTY, NEVADA
 H.M. REBAL, CLERK
 FILE NO. 112563
 REC'D 6.25

CERTIFICATE OF LOCATION - NEVADA

THE UNDERSIGNED, hereby certifies that ATLAS PRECIOUS METALS INC., by its Agent, the undersigned, does hereby locate the NORTH 198 Lode Mining Claim on this 28th day of September, 1987, situated in the Unknown Mining District, Eureka County, Nevada.

Said Claim is located in the SE (Quarter) Section(s) 3, Township 25 North, Range 50 East, Mt. Diablo P.M., and is more particularly described as follows, to wit:

Beginning at the northeast corner post No. 1,

Thence, <u>300</u> feet in a <u>S25°W</u> direction to Post No. 2, marked - <u>NORTH 198 - 2</u>
Thence, <u>300</u> feet in a <u>S25°W</u> direction to Post No. 3, marked - <u>NORTH 198 - 3</u>
Thence, <u>500</u> feet in a <u>N65°W</u> direction to Post No. 4, marked - <u>NORTH 198 - 4</u>
Thence, <u>300</u> feet in a <u>N25°E</u> direction to Post No. 5, marked - <u>NORTH 198 - 5</u>
Thence, <u>300</u> feet in a <u>N25°E</u> direction to Post No. 6, marked - <u>NORTH 198 - 6</u>
Thence, <u>500</u> feet in a <u>S65°E</u> direction to Post No. 1, marked - <u>NORTH 198 - 1</u>

the point of beginning and all posts being 3" X 4' durable plastic pipe.

The number of linear feet claimed in length along the course of the vein from the point of discovery is 590 feet in a N25°E direction and 10 feet in a S25°W direction, together with 250 feet on each side of the center of the vein or lode for the entire length of the claim.

The general course of the vein or lode is N25°E and S25°W.

To tie this Claim to the Public Survey, begin at the SE corner, Section 33, Township 25 N, Range 50 E, Mt. Diablo P.M., and bear N65°W, 7169 feet and N25°E, 26659 feet to the northeast corner of this Claim.

The work of location consisted of making the maps as provided in NMS 517.040. Dated October 1 A.D., 1987, and filed in duplicate.

Atlas Precious Metals Inc.
 P.O. Box 1207
 Moab, Utah 84532

By: [Signature]

Its Agent
 Locator


STATE OF WYOMING)
 COUNTY OF FREMONT) SS

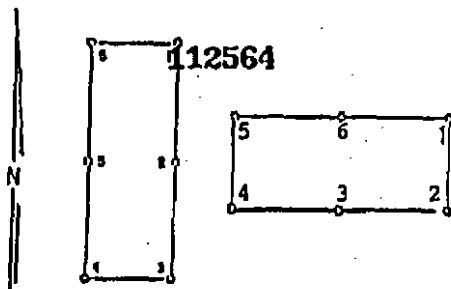
Sworn to and acknowledged before me this 5th day of October, 1987, by as Agent for Atlas Precious Metals Inc.

[Signature]
 Notary Public

My Commission Expires:

May 25, 1988





RECORDED AT THE REQUEST OF
ATLAS PRECIOUS METALS INC
 BOOK 165 PAGE 232

'87 OCT 13 PM 11:16

OFFICIAL RECORDS
 EUREKA COUNTY, NEVADA
 H.M. REBALEATI, RECORDER
 FILE NO. **112564**
 REC'D 6-25

CERTIFICATE OF LOCATION - NEVADA

THE UNDERSIGNED, hereby certifies that **ATLAS PRECIOUS METALS INC.**, by its Agent, the undersigned, does hereby locate the NORTH 199 Lode Mining Claim on this 30th day of September, 1987, situated in the Unknown Mining District, Eureka County, Nevada.

Said Claim is located in the NW(NE)(SW)(SE) (Quarter) Section(s) 30 (3131), Township 25 North, Range 50 East, Mt. Diablo P.M., and is more particularly described as follows, to wit:

Beginning at the northeast corner post No. 1,

Thence, <u>600</u> feet in a <u>S25°W</u> direction to Post No. 2, marked - <u>NORTH 199 - 2</u>
Thence, <u>600</u> feet in a <u>S25°W</u> direction to Post No. 3, marked - <u>NORTH 199 - 3</u>
Thence, <u>500</u> feet in a <u>N65°W</u> direction to Post No. 4, marked - <u>NORTH 199 - 4</u>
Thence, <u>600</u> feet in a <u>N25°E</u> direction to Post No. 5, marked - <u>NORTH 199 - 5</u>
Thence, <u>600</u> feet in a <u>N25°E</u> direction to Post No. 6, marked - <u>NORTH 199 - 6</u>
Thence, <u>500</u> feet in a <u>S65°E</u> direction to Post No. 1, marked - <u>NORTH 199 - 1</u>

the point of beginning and all posts being 3" X 4' durable plastic pipe.

The number of linear feet claimed in length along the course of the vein from the point of discovery is 10 feet in a N25°E direction and 1190 feet in a S25°W direction, together with 250 feet on each side of the center of the vein or lode for the entire length of the claim.

The general course of the vein or lode is N25°E and S25°W.

To tie this Claim to the Public Survey, begin at the SE corner, Section 33, Township 25 N, Range 50 E, Mt. Diablo P.M., and bear N65°W, 9619 feet and N25°E, 27709 feet to the northeast corner of this Claim.

The work of location consisted of making the maps as provided in NRS 517.040. Dated October 1 A.D., 1987, and filed in duplicate.

Atlas Precious Metals Inc.
 P.O. Box 1207
 Moab, Utah 84532

By: [Signature]
 Its Agent
 Locator


STATE OF WYOMING)
 COUNTY OF FREMONT) SS

Sworn to and acknowledged before me this 5th day of October, 1987,
 by _____ as Agent for Atlas Precious Metals Inc.

[Signature]
 Notary Public

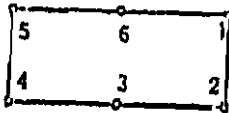
My Commission Expires:

May 25, 1988





112566

RECORDED AT THE REQUEST OF
ATLAS PRECIOUS METALS INC
BOOK 165 PAGE 234

'87 OCT 13 P12:16

OFFICIAL RECORDS
CLERK COUNTY NEVADA
MIN. RECLAM. RECORDER
FILE NO. 112566
REC'D 6.25

CERTIFICATE OF LOCATION - NEVADA

THE UNDERSIGNED, hereby certifies that ATLAS PRECIOUS METALS INC., by its Agent, the undersigned, does hereby locate the NORTH 201 Lode Mining Claim on this 30th day of September, 1987, situated in the Unknown Mining District, Eureka County, Nevada.

Said Claim is located in the NE (Quarter) Section(s) 3 Township 25 North, Range 50 East, Mt. Diablo P.M., and is more particularly described as follows, to wit:

Beginning at the northeast corner post No. 1,

Thence, <u>600</u> feet in a <u>S25°W</u> direction to Post No. 2, marked - <u>NORTH 201- 2</u>
Thence, <u>600</u> feet in a <u>S25°W</u> direction to Post No. 3, marked - <u>NORTH 201- 3</u>
Thence, <u>500</u> feet in a <u>N65°W</u> direction to Post No. 4, marked - <u>NORTH 201- 4</u>
Thence, <u>600</u> feet in a <u>N25°E</u> direction to Post No. 5, marked - <u>NORTH 201- 5</u>
Thence, <u>600</u> feet in a <u>N25°E</u> direction to Post No. 6, marked - <u>NORTH 201- 6</u>
Thence, <u>500</u> feet in a <u>S65°E</u> direction to Post No. 1, marked - <u>NORTH 201- 1</u>

the point of beginning and all posts being 3" X 4' durable plastic pipe.

The number of linear feet claimed in length along the course of the vein from the point of discovery is 10 feet in a N25°E direction and 1190 feet in a S25°W direction, together with 250 feet on each side of the center of the vein or lode for the entire length of the claim.

The general course of the vein or lode is N25°E and S25°W.

To tie this Claim to the Public Survey, begin at the SE corner, Section 33, Township 25 N, Range 50 E, Mt. Diablo P.M., and bear N65°W, 9619 feet and N25°E, 30109 feet to the northeast corner of this Claim.

The work of location consisted of making the maps as provided in MMS 517.040. Dated October 1 A.D., 1987, and filed in duplicate.

Atlas Precious Metals Inc.
P.O. Box 1207
Moab, Utah 84532

By: [Signature]
its Agent
Locator-


STATE OF WYOMING
COUNTY OF FREMONT) SS

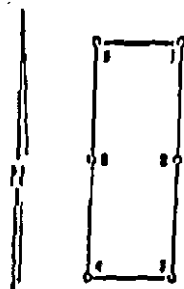
Sworn to and acknowledged before me this 5th day of October, 1987,
by _____ as Agent for Atlas Precious Metals Inc.

[Signature]
Notary Public

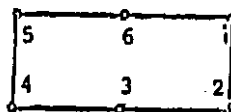
My Commission Expires:

May 25, 1988





112567



RECORDED AT THE REQUEST OF
ATLAS PRECIOUS METALS INC
BOOK 165 PAGE 235

'87 OCT 13 P12:16

OFFICIAL RECORDS
EUREKA COUNTY, NEVADA
H.M. REBALZANI, RECORDER
FILE NO. 112567
FEE \$ 6.25

CERTIFICATE OF LOCATION - NEVADA

THE UNDERSIGNED, hereby certifies that ATLAS PRECIOUS METALS INC., by its Agent, the undersigned, does hereby locate the NORTH 202 Lode Mining Claim on this 30th day of September, 1987, situated in the Unknown Mining District, Eureka County, Nevada.

Said Claim is located in the NE(SE) (Quarter) Section(s) 3(34), Township 25 North(26)North, Range 50 East, Mt. Diablo P.M., and is more particularly described as follows, to wit:

Beginning at the northeast corner post No. 1,

Thence, <u>600</u> feet in a <u>S25°W</u> direction to Post No. 2, marked - <u>NORTH 202 - 2</u>
Thence, <u>600</u> feet in a <u>S25°W</u> direction to Post No. 3, marked - <u>NORTH 202 - 3</u>
Thence, <u>500</u> feet in a <u>N65°W</u> direction to Post No. 4, marked - <u>NORTH 202 - 4</u>
Thence, <u>600</u> feet in a <u>N25°E</u> direction to Post No. 5, marked - <u>NORTH 202 - 5</u>
Thence, <u>600</u> feet in a <u>N25°E</u> direction to Post No. 6, marked - <u>NORTH 202 - 6</u>
Thence, <u>500</u> feet in a <u>S65°E</u> direction to Post No. 1, marked - <u>NORTH 202 - 1</u>

the point of beginning and all posts being 3" X 4" durable plastic pipe.

The number of linear feet claimed in length along the course of the vein from the point of discovery is 1190 feet in a N25°E direction and 10 feet in a S25°W direction, together with 250 feet on each side of the center of the vein or lode for the entire length of the claim.

The general course of the vein or lode is N25°E and S25°W.

To tie this Claim to the Public Survey, begin at the SE corner, Section 33, Township 25 N, Range 50 E, Mt. Diablo P.M., and bore N65°W, 9619 feet and N25°E, 31309 feet to the northeast corner of this Claim.

The work of location consisted of making the maps as provided in MRS 517.040. Dated October 1 A.D., 1987, and filed in duplicate.

Atlas Precious Metals Inc.
P.O. Box 1207
Moab, Utah 84532

By: Tony Zink
Locater-

STATE OF WYOMING)
COUNTY OF FREMONT) SS

Sworn to and acknowledged before me this 5th day of October, 1987, by as Agent for Atlas Precious Metals Inc.

Robert W. Schlichting
Notary Public

My Commission Expires:

May 25, 1988

