

115471

88 JUN -4 AM 27
OFFICE OF THE CLERK
JULIA A. COOK
CLERK
M. H. HALL
REC'D
FILE NO. 115471

RECORDED AT THE REQUEST OF
Atlas Precious Metals Inc.
BOOK 171 PAGE 152

CERTIFICATE OF LOCATION - NEVADA

THE UNDERSIGNED, hereby certifies that ATLAS PRECIOUS METALS INC., by its Agent, the undersigned, does hereby locate the OLD YELLER 1 Lode Mining Claim on this 6th day of November, 1987, situated in the Unknown Mining District, Eureka County, Nevada.

Said Claim is located in the NE(SE)(SW) (Quarter) Section(s) 10(10)(10), Township 19 North, Range 52 East, Mt. Diablo P.M., and is more particularly described as follows, to wit:

Beginning at the northeast corner post No. 1.

- Thence, 750 feet in a S30°W direction to Post No. 2, marked - OLD YELLER 1 -2
- Thence, 750 feet in a S30°W direction to Post No. 3, marked - OLD YELLER 1 -3
- Thence, 600 feet in a N60°W direction to Post No. 4, marked - OLD YELLER 1 -4
- Thence, 750 feet in a N30°E direction to Post No. 5, marked - OLD YELLER 1 -5
- Thence, 750 feet in a N30°E direction to Post No. 6, marked - OLD YELLER 1 -6
- Thence, 600 feet in a S60°E direction to Post No. 1, marked - OLD YELLER 1 -1

the point of beginning and all posts being 3" X 4" durable plastic pipe.

The number of linear feet claimed in length along the course of the vein from the point of discovery is 1450 feet in a S30°W direction and 50 feet in a N30°E direction, together with 300 feet on each side of the center of the vein or lode for the entire length of the claim.

The general course of the vein or lode is S30°W and N30°E.

To tie this Claim to the Public Survey, begin at the NW corner, Section 27, Township 20 N., Range 52 E., Mt. Diablo P.M., and bear S60°E, 9653 feet and S30°W, 12567 feet to the northeast corner of this Claim.

The work of location consisted of making the maps as provided in NRS 517.040. Dated December 21 A.D., 1987, and filed in duplicate.

Atlas Precious Metals Inc.
P.O. Box 1207
Moab, Utah 84532

By: E. L. Hunsaker III
Its Agent
-Locator-

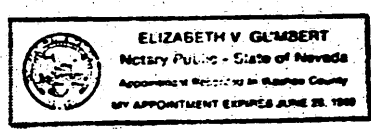
STATE OF Nevada)
COUNTY OF Washoe) SS

Sworn to and acknowledged before me this 26 day of December 1987, by E. L. HUNSAKER III as Agent for Atlas Precious Metals Inc.

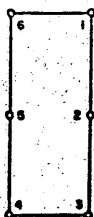
Elizabeth V. Lambert
Notary Public

My Commission Expires:

June 26 1989



N



115472

OFFICIAL RECORDS
EUREKA COUNTY, NEVADA
MINERALS
FILE NO. 115472
6-75

88 JAN -4 AM 27

RECORDED AT THE REQUEST OF
EUREKA COUNTY, NEVADA
BOOK 171 PAGE 153

CERTIFICATE OF LOCATION - NEVADA

THE UNDERSIGNED, hereby certifies that ATLAS PRECIOUS METALS INC., by its Agent, the undersigned, does hereby locate the OLD YELLER 2 Lode Mining Claim on this 11th day of November, 1987, situated in the Unknown Mining District, Eureka County, Nevada.

Said Claim is located in the NE(SE) (Quarter) Section(s) 10(10), Township 19 North, Range 52 East, Mt. Diablo P.M., and is more particularly described as follows, to wit:

Beginning at the northeast corner post No. 1,

Thence, 750 feet in a S30°W direction to Post No. 2, marked - OLD YELLER 2 -2
Thence, 750 feet in a S30°W direction to Post No. 3, marked - OLD YELLER 2 -3
Thence, 600 feet in a N60°W direction to Post No. 4, marked - OLD YELLER 2 -4
Thence, 750 feet in a N30°E direction to Post No. 5, marked - OLD YELLER 2 -5
Thence, 750 feet in a N30°E direction to Post No. 6, marked - OLD YELLER 2 -6
Thence, 600 feet in a S60°E direction to Post No. 1, marked - OLD YELLER 2 -1

the point of beginning and all posts being 3" X 4' durable plastic pipe.

The number of linear feet claimed in length along the course of the vein from the point of discovery is 50 feet in a S30°W direction and 1450 feet in a N30°E direction, together with 300 feet on each side of the center of the vein or lode for the entire length of the claim.

The general course of the vein or lode is S30°W and N30°E.

To tie this Claim to the Public Survey, begin at the NW corner, Section 27, Township 20 N., Range 52 E., Mt. Diablo P.M., and bear S60°E, 9653 feet and S30°W, 11067 feet to the northeast corner of this Claim.

The work of location consisted of making the maps as provided in NRS 517.040. Dated December 21 A.D., 1987, and filed in duplicate.

Atlas Precious Metals Inc.
P.O. Box 1207
Moab, Utah 84532

By: E. L. Hunsaker III
Its Agent
-Locator-

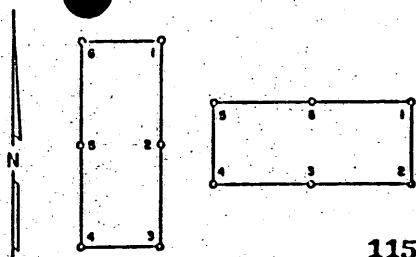
STATE OF Nevada)
COUNTY OF Washoe) SS

Sworn to and acknowledged before me this 28 day of December 1987, by E. L. HUNSAKER III as Agent for Atlas Precious Metals Inc.

Elizabeth V. Gumbert
Notary Public

My Commission Expires:
June 26, 1989





115473

RECORDED AT THE REQUEST OF
Atlas Precious Metals Inc.
 BOOK 171 PAGE 154
 88 JUN -4 AM 127
 OFFICIAL RECORDS OF
 EUREKA COUNTY, NEVADA
 FILE NO. 517040
 215

CERTIFICATE OF LOCATION - NEVADA

THE UNDERSIGNED, hereby certifies that ATLAS PRECIOUS METALS INC., by its Agent, the undersigned, does hereby locate the OLD YELLER 3 Lode Mining Claim on this 6th day of November, 1987, situated in the Unknown Mining District, Eureka County, Nevada.

Said Claim is located in the NE(SE)(SW)(NW) (Quarter) Section(s) 10(10)(10)(10), Township 19 North, Range 52 East, Mt. Diablo P.M., and is more particularly described as follows, to wit:

Beginning at the northeast corner post No. 1,

- Thence, 750 feet in a S30°W direction to Post No. 2, marked - OLD YELLER 3 -2
- Thence, 750 feet in a S30°W direction to Post No. 3, marked - OLD YELLER 3 -3
- Thence, 600 feet in a N60°W direction to Post No. 4, marked - OLD YELLER 3 -4
- Thence, 750 feet in a N30°E direction to Post No. 5, marked - OLD YELLER 3 -5
- Thence, 750 feet in a N30°E direction to Post No. 6, marked - OLD YELLER 3 -6
- Thence, 600 feet in a S60°E direction to Post No. 1, marked - OLD YELLER 3 -1

the point of beginning and all posts being 3" X 4' durable plastic pipe.

The number of linear feet claimed in length along the course of the vein from the point of discovery is 1450 feet in a S30°W direction and 50 feet in a N30°E direction, together with 300 feet on each side of the center of the vein or lode for the entire length of the claim.

The general course of the vein or lode is S30°W and N30°E.

To tie this Claim to the Public Survey, begin at the NW corner, Section 27, Township 20 N., Range 52 E., Mt. Diablo P.M., and bear S60°E, 9053 feet and S30°W, 12567 feet to the northeast corner of this Claim.

The work of location consisted of making the maps as provided in MMS 517.040. Dated December 21 A.D., 1987, and filed in duplicate.

Atlas Precious Metals Inc.
 P.O. Box 1207
 Moab, Utah 84532

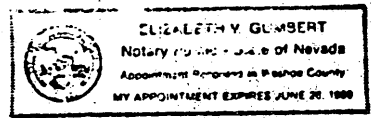
By: E. L. Hunsaker III
 Its Agent
 -Locator-

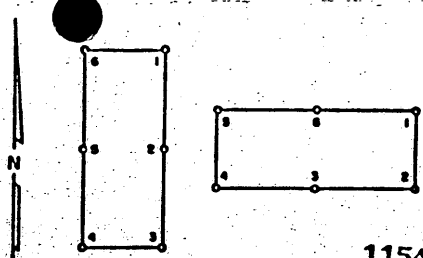
STATE OF Nevada, ss
 COUNTY OF Washoe

Sworn to and acknowledged before me this 28 day of December, 1987, by E. L. HUNSAKER III as Agent for Atlas Precious Metals Inc.

Elizabeth V. Gumbert
 Notary Public

My Commission Expires:
June 26, 1989





115474

OFFICIAL RECORDS
CLERK
N. H. BARNES
FILE NO. 6225
FEE \$

88 JUN -4 AM 27

RECORDED AT THE REQUEST OF
Atlas Precious Metals, Inc.
BOOK 171 PAGE 155

CERTIFICATE OF LOCATION - NEVADA

THE UNDERSIGNED, hereby certifies that ATLAS PRECIOUS METALS INC., by its Agent, the undersigned, does hereby locate the OLD YELLER 4 Lode Mining Claim on this 6th day of November, 1987, situated in the Unknown Mining District, Eureka County, Nevada.

Said Claim is located in the NE(NW) (Quarter) Section(s) 10(10) Township 19 North, Range 52 East, Mt. Diablo P.M., and is more particularly described as follows, to wit:

Beginning at the northeast corner post No. 1,

- Thence, 750 feet in a S30°W direction to Post No. 2, marked - OLD YELLER 4 -2
- Thence, 750 feet in a S30°W direction to Post No. 3, marked - OLD YELLER 4 -3
- Thence, 600 feet in a N60°W direction to Post No. 4, marked - OLD YELLER 4 -4
- Thence, 750 feet in a N30°E direction to Post No. 5, marked - OLD YELLER 4 -5
- Thence, 750 feet in a N30°E direction to Post No. 6, marked - OLD YELLER 4 -6
- Thence, 600 feet in a S60°E direction to Post No. 1, marked - OLD YELLER 4 -1

the point of beginning and all posts being 3" X 4' durable plastic pipe.

The number of linear feet claimed in length along the course of the vein from the point of discovery is 50 feet in a S30°W direction and 1450 feet in a N30°E direction, together with 300 feet on each side of the center of the vein or lode for the entire length of the claim.

The general course of the vein or lode is S30°W and N30°E.

To tie this Claim to the Public Survey, begin at the NW corner, Section 27, Township 20 N., Range 52 E., Mt. Diablo P.M., and bear S60°E, 9053 feet and S30°W, 11067 feet to the northeast corner of this Claim.

The work of location consisted of making the maps as provided in NRS 517.040. Dated December 21 A.D., 1987, and filed in duplicate.

Atlas Precious Metals Inc.
P.O. Box 1207
Moab, Utah 84532

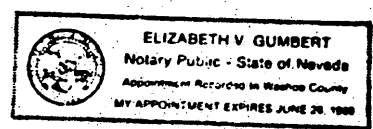
By: E. L. Hunsaker III
Its Agent
-locator-

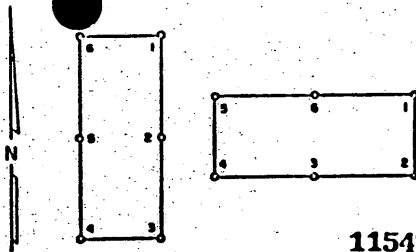
STATE OF Nevada ss
COUNTY OF Washoe

Sworn to and acknowledged before me this 28 day of December 1987, by E. L. HUNSAKER III as Agent for Atlas Precious Metals Inc.

Elizabeth V Gumbert
Notary Public

My Commission Expires:
June 26, 1989





115475

RECORDED AT THE REQUEST OF
 EUREKA COUNTY, NEVADA
 FILE NO. 115475
 88 JUN -4 AM 12:27
 BOOK 171 PAGE 156

CERTIFICATE OF LOCATION - NEVADA

THE UNDERSIGNED, hereby certifies that ATLAS PRECIOUS METALS INC., by its Agent, the undersigned, does hereby locate the OLD YELLER 5 Lode Mining Claim on this 6th day of November, 1987, situated in the Unknown Mining District, Eureka County, Nevada.

Said Claim is located in the NW(SW) (Quarter) Section(s) 10(10) Township 19 North, Range 52 East, Mt. Diablo P.M., and is more particularly described as follows, to wit:

Beginning at the northeast corner post No. 1,

Thence, 750 feet in a <u>S30°W</u> direction to Post No. 2, marked - <u>OLD YELLER 5</u> -2
Thence, 750 feet in a <u>S30°W</u> direction to Post No. 3, marked - <u>OLD YELLER 5</u> -3
Thence, 600 feet in a <u>N60°W</u> direction to Post No. 4, marked - <u>OLD YELLER 5</u> -4
Thence, 750 feet in a <u>N30°E</u> direction to Post No. 5, marked - <u>OLD YELLER 5</u> -5
Thence, 750 feet in a <u>N30°E</u> direction to Post No. 6, marked - <u>OLD YELLER 5</u> -6
Thence, 600 feet in a <u>S60°E</u> direction to Post No. 1, marked - <u>OLD YELLER 5</u> -1

the point of beginning and all posts being 3" X 4' durable plastic pipe.

The number of linear feet claimed in length along the course of the vein from the point of discovery is 1450 feet in a S30°W direction and 50 feet in a N30°E direction, together with 300 feet on each side of the center of the vein or lode for the entire length of the claim.

The general course of the vein or lode is S30°W and N30°E.

To tie this Claim to the Public Survey, begin at the NW corner, Section 27, Township 20 N., Range 52 E., Mt. Diablo P.M., and bear S60°E, 8453 feet and S30°W, 12567 feet to the northeast corner of this Claim.

The work of location consisted of making the maps as provided in NRS 517.040. Dated December 21 A.D., 1987, and filed in duplicate.

Atlas Precious Metals Inc.
 P.O. Box 1207
 Moab, Utah 84532

By: E. L. Hausaker III
 Its Agent
 -Locator-

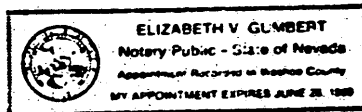
STATE OF Nevada) ss
 COUNTY OF Washoe

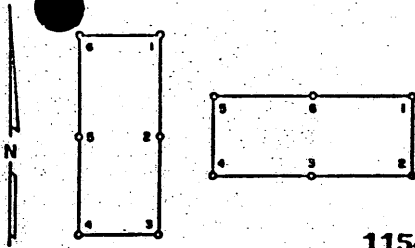
Sworn to and acknowledged before me this 28 day of December 1987, by E. L. Hausaker III as Agent for Atlas Precious Metals Inc.

Elizabeth V. Gumbert
 Notary Public

My Commission Expires:

June 26, 1989





115476

OFFICIAL RECORDS
CLERK
JUN 4 11 27
BOOK 171 PAGE 157
FILE NO. 115476

RECORDED AT THE REQUEST OF
Atlas Precious Metals Inc.
BOOK 171 PAGE 157

CERTIFICATE OF LOCATION - NEVADA

THE UNDERSIGNED, hereby certifies that ATLAS PRECIOUS METALS INC., by its Agent, the undersigned, does hereby locate the OLD YELLER 6 Lode Mining Claim on this 6th day of November, 1987, situated in the Unknown Mining District, Eureka County, Nevada.

Said Claim is located in the NE(NW) (Quarter) Section(s) 10(10) Township 19 North, Range 52 East, Mt. Diablo P.M., and is more particularly described as follows, to wit:

Beginning at the northeast corner post No. 1,

Thence, 750 feet in a S30°W direction to Post No. 2, marked - OLD YELLER 6 -2
Thence, 750 feet in a S30°W direction to Post No. 3, marked - OLD YELLER 6 -3
Thence, 600 feet in a N60°W direction to Post No. 4, marked - OLD YELLER 6 -4
Thence, 750 feet in a N30°E direction to Post No. 5, marked - OLD YELLER 6 -5
Thence, 750 feet in a N30°E direction to Post No. 6, marked - OLD YELLER 6 -6
Thence, 600 feet in a S60°E direction to Post No. 1, marked - OLD YELLER 6 -1

the point of beginning and all posts being 3" X 4" durable plastic pipe.

The number of linear feet claimed in length along the course of the vein from the point of discovery is 50 feet in a S30°W direction and 1450 feet in a N30°E direction, together with 300 feet on each side of the center of the vein or lode for the entire length of the claim.

The general course of the vein or lode is S30°W and N30°E.

To tie this Claim to the Public Survey, begin at the NW corner, Section 27, Township 20 N., Range 52 E., Mt. Diablo P.M., and bear S60°E, 8453 feet and S30°W, 11067 feet to the northeast corner of this Claim.

The work of location consisted of making the maps as provided in NRS 517.040. Dated December 21 A.D., 1987, and filed in duplicate.

Atlas Precious Metals Inc.
P.O. Box 1207
Moab, Utah 84532

By: E. L. Hunsaker II
Its Agent
-Locator-

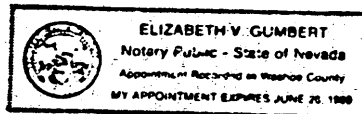
STATE OF Nevada, ss
COUNTY OF Washoe

Sworn to and acknowledged before me this 28 day of December, 1987, by E. L. Hunsaker II as Agent for Atlas Precious Metals Inc.

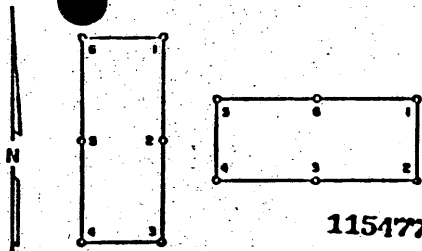
Elizabeth V. Gumbert
Notary Public

My Commission Expires:

June 26, 1989



BOOK 171 PAGE 157



115477

OFFICIAL RECORDS
ELIZABETH V. CLUMBERT
NOTARY PUBLIC - STATE OF NEVADA
RECEIVED AT THE REQUEST OF
FILE NO. 115477

78 JUN -4 AM 27

RECORDED AT THE REQUEST OF
Atlas Precious Metals Inc.
BOOK 171 PAGE 158

CERTIFICATE OF LOCATION - NEVADA

THE UNDERSIGNED, heroby certifies that ATLAS PRECIOUS METALS INC., by its Agent, the undersigned, does hereby locate the OLD YELLER 7 Lode Mining Claim on this 5th day of November, 1987, situated in the Unknown Mining District, Eureka County, Nevada.

Said Claim is located in the NW(SW) (Quarter) Section(s) 10(10) Township 19 North, Range 52 East, Mt. Diablo P.M., and is more particularly described as follows, to wit:

Beginning at the northeast corner post No. 1,

Thence, 750 feet in a S30°W direction to Post No. 2, marked -OLD YELLER 7 -2
Thence, 750 feet in a S30°W direction to Post No. 3, marked -OLD YELLER 7 -3
Thence, 600 feet in a N60°W direction to Post No. 4, marked -OLD YELLER 7 -4
Thence, 750 feet in a N30°E direction to Post No. 5, marked -OLD YELLER 7 -5
Thence, 750 feet in a N30°E direction to Post No. 6, marked -OLD YELLER 7 -6
Thence, 600 feet in a S60°E direction to Post No. 1, marked -OLD YELLER 7 -1

the point of beginning and all posts being 3" X 4" durable plastic pipe.

The number of linear feet claimed in length along the course of the vein from the point of discovery is 1450 feet in a S30°W direction and 50 feet in a N30°E direction, together with 300 feet on each side of the center of the vein or lode for the entire length of the claim.

The general course of the vein or lode is S30°W and N30°E.

To tie this Claim to the Public Survey, begin at the NW corner, Section 27, Township 20 N., Range 52 E., Mt. Diablo P.M., and bear S60°E, 7853 feet and S30°W, 12567 feet to the northeast corner of this Claim.

The work of location consisted of making the maps as provided in NRS 517.040. Dated December 21 A.D., 1987, and filed in duplicate.

Atlas Precious Metals Inc.
P.O. Box 1207
Moab, Utah 84532


By: E. L. Hunsaker III
Its Agent
-locator-

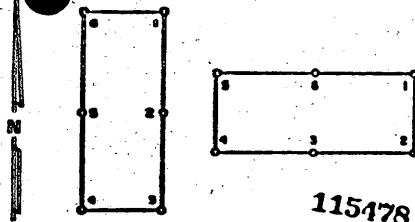
STATE OF Nevada)
COUNTY OF Washoe) ss

Sworn to and acknowledged before me this 28 day of December 1987, by E. L. Hunsaker III as Agent for Atlas Precious Metals Inc.

Elizabeth V. Clumbert
Notary Public

My Commission Expires:
June 26, 1989





115178

OFFICIAL RECORDS
JUN 14 1988
FILE NO. 115178

88 JAN -4 AM 128

RECORDED AT THE REQUEST OF
BOOK 17 PAGE 158

CERTIFICATE OF LOCATION - NEVADA

THE UNDERSIGNED, hereby certifies that ATLAS PRECIOUS METALS INC., by its Agent, the undersigned, does hereby locate the OLD YELLER 8 Lode Mining Claim on this 5th day of November, 1987, situated in the Unknown Mining District, Eureka County, Nevada.

Said Claim is located in the NE(NW) (Quarter) Section(s) 10(10) Township 19 North, Range 52 East, Mt. Diablo P.M., and is more particularly described as follows, to wit:

Beginning at the northeast corner post No. 1,

- Thence, 750 feet in a S30°W direction to Post No. 2, marked -OLD YELLER 8 -2
- Thence, 750 feet in a S30°W direction to Post No. 3, marked -OLD YELLER 8 -3
- Thence, 600 feet in a N60°W direction to Post No. 4, marked -OLD YELLER 8 -4
- Thence, 750 feet in a N30°E direction to Post No. 5, marked -OLD YELLER 8 -5
- Thence, 750 feet in a N30°E direction to Post No. 6, marked -OLD YELLER 8 -6
- Thence, 600 feet in a S60°E direction to Post No. 1, marked -OLD YELLER 8 -1

the point of beginning and all posts being 3" X 4' durable plastic pipe.

The number of linear feet claimed in length along the course of the vein from the point of discovery is 50 feet in a S30°W direction and 1450 feet in a N30°E direction, together with 300 feet on each side of the center of the vein or lode for the entire length of the claim.

The general course of the vein or lode is S30°W and N30°E.

To tie this Claim to the Public Survey, begin at the NW corner, Section 27, Township 20 N., Range 52 E., Mt. Diablo P.M., and bear S60°E, 7853 feet and S30°W, 11067 feet to the northeast corner of this Claim.

The work of location consisted of making the maps as provided in NRS 517.040. Dated December 21 A.D., 1987, and filed in duplicate.

Atlas Precious Metals Inc.
P.O. Box 1207
Moab, Utah 84532

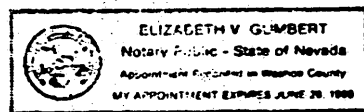
By: E. L. Hansaker III
Its Agent
-locator-

STATE OF Nevada) SS
COUNTY OF Washoe)

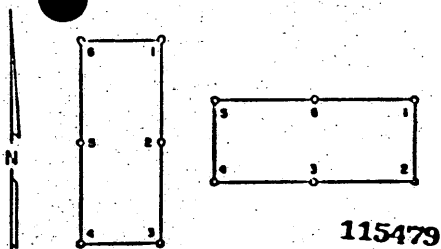
Sworn to and acknowledged before me this 28 day of December, 1987, by E. L. HANSAKER III as Agent for Atlas Precious Metals Inc.

Elizabeth V. Gumbert
Notary Public

My Commission Expires:
June 24, 1989



BOOK 171 PAGE 158



115479

RECORDED AT THE REQUEST OF
Atlas Precious Metals Inc.
BOOK 172 PAGE 160
28 JAN -4 AM 128
OFFICIAL RECORDS
CLERK COUNTY OF NEVADA
FILE NO. 115479
625

CERTIFICATE OF LOCATION - NEVADA

THE UNDERSIGNED, hereby certifies that ATLAS PRECIOUS METALS INC., by its Agent, the undersigned, does hereby locate the OLD YELLER 9 Lode Mining Claim on this 5th day of November, 1987, situated in the Unknown Mining District, Eureka County, Nevada.

Said Claim is located in the NW(SW) (Quarter) Section(s) 10(10) Township 19 North, Range 52 East, Mt. Diablo P.M., and is more particularly described as follows, to wit:

Beginning at the northeast corner post No. 1,

Thence, 750 feet in a S30°W direction to Post No. 2, marked - OLD YELLER 9 -2
Thence, 750 feet in a S30°W direction to Post No. 3, marked - OLD YELLER 9 -3
Thence, 600 feet in a N60°W direction to Post No. 4, marked - OLD YELLER 9 -4
Thence, 750 feet in a N30°E direction to Post No. 5, marked - OLD YELLER 9 -5
Thence, 750 feet in a N30°E direction to Post No. 6, marked - OLD YELLER 9 -6
Thence, 600 feet in a S60°E direction to Post No. 1, marked - OLD YELLER 9 -1

the point of beginning and all posts being 3" X 4' durable plastic pipe.

The number of linear feet claimed in length along the course of the vein from the point of discovery is 1450 feet in a S30°W direction and 50 feet in a N30°E direction, together with 300 feet on each side of the center of the vein or lode for the entire length of the claim.

The general course of the vein or lode is S30°W and N30°E.

To tie this Claim to the Public Survey, begin at the NW corner, Section 27, Township 20 N., Range 52 E., Mt. Diablo P.M., and bear S60°E, 7253 feet and S30°W, 12567 feet to the northeast corner of this Claim.

The work of location consisted of making the maps as provided in NRS 517.040. Dated December 21 A.D., 1987, and filed in duplicate.

Atlas Precious Metals Inc.
P.O. Box 1207
Moab, Utah 84532

By: E. L. Hunsaker III
Its Agent
-Locator-


STATE OF Nevada) ss
COUNTY OF Washoe)

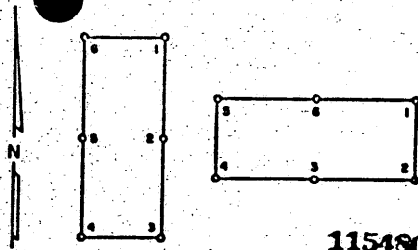
Sworn to and acknowledged before me this 28 day of December, 1987, by E. L. Hunsaker III as Agent for Atlas Precious Metals Inc.

My Commission Expires:

June 26, 1989

Elizabeth V. Gumbert
Notary Public





115480

RECORDED AT THE REQUEST OF
Atlas Precious Metals Inc.
BOOK 171 PAGE 164
88 JUN -4 AM 28
OFFICIAL RECORDS
EUREKA COUNTY, NEVADA
FILE NO. 115480
7-15-88

CERTIFICATE OF LOCATION - NEVADA

THE UNDERSIGNED, hereby certifies that ATLAS PRECIOUS METALS INC., by its Agent, the undersigned, does hereby locate the OLD YELLER 10 Lode Mining Claim on this 5th day of November, 1987, situated in the Unknown Mining District, Eureka County, Nevada.

Said Claim is located in the NW(1/4)S1/4 (Quarter) Section(s) 10(3), Township 19 North, Range 52 East, Mt. Diablo P.M., and is more particularly described as follows, to wit:

Beginning at the northeast corner post No. 1,

Thence, 750 feet in a S30°W direction to Post No. 2, marked - OLD YELLER 10-2
Thence, 750 feet in a S30°W direction to Post No. 3, marked - OLD YELLER 10-3
Thence, 600 feet in a N60°W direction to Post No. 4, marked - OLD YELLER 10-4
Thence, 750 feet in a N30°E direction to Post No. 5, marked - OLD YELLER 10-5
Thence, 750 feet in a N30°E direction to Post No. 6, marked - OLD YELLER 10-6
Thence, 600 feet in a S60°E direction to Post No. 1, marked - OLD YELLER 10-1

the point of beginning and all posts being 3" X 4' durable plastic pipe.

The number of linear feet claimed in length along the course of the vein from the point of discovery is 50 feet in a S30°W direction and 1450 feet in a N30°E direction, together with 300 feet on each side of the center of the vein or lode for the entire length of the claim.

The general course of the vein or lode is S30°W and N30°E.

To tie this Claim to the Public Survey, begin at the NW corner, Section 27, Township 20 N., Range 52 E., Mt. Diablo P.M., and bear S60°E, 7253 feet and S30°W, 11067 feet to the northeast corner of this Claim.

The work of location consisted of making the maps as provided in NRS 517.040. Dated December 21 A.D., 1987, and filed in duplicate.

Atlas Precious Metals Inc.
P.O. Box 1207
Moab, Utah 84532

By: E. J. Hunsaker JR
Its Agent
-Locator-

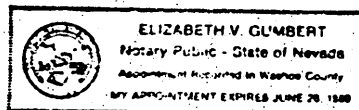
STATE OF Nevada)
COUNTY OF Washoe) ss

Sworn to and acknowledged before me this 28 day of December, 1987, by E. J. Hunsaker JR as Agent for Atlas Precious Metals Inc.

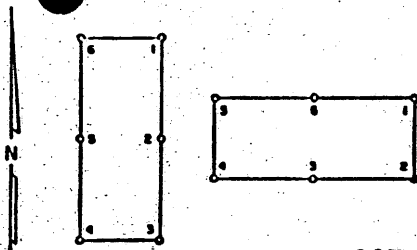
Elizabeth V. Gumbert
Notary Public

My Commission Expires:

June 26, 1989



BOOK 171 PAGE 161



115481

OFFICIAL RECORD
OF
MINING CLAIMS
FILE NO. 115481
BOOK 121 PAGE 162

88 JAN -4 AM 28

RECORDED AT THE REQUEST OF
Atlas Precious Metals Inc.
BOOK 121 PAGE 162

CERTIFICATE OF LOCATION - NEVADA

THE UNDERSIGNED, hereby certifies that ATLAS PRECIOUS METALS INC., by its Agent, the undersigned, does hereby locate the OLD YELLER 11 Lode Mining Claim on this 5th day of November, 1987, situated in the Unknown Mining District, Eureka County, Nevada.

Said Claim is located in the NW(NE) (Quarter) Section(s) 10(9) Township 19 North, Range 52 East, Mt. Diablo P.M., and is more particularly described as follows, to wit:

Beginning at the northeast corner post No. 1,

Thence, 750 feet in a S30°W direction to Post No. 2, marked - OLD YELLER 11-2
Thence, 750 feet in a S30°W direction to Post No. 3, marked - OLD YELLER 11-3
Thence, 600 feet in a N60°W direction to Post No. 4, marked - OLD YELLER 11-4
Thence, 750 feet in a N30°E direction to Post No. 5, marked - OLD YELLER 11-5
Thence, 750 feet in a N30°E direction to Post No. 6, marked - OLD YELLER 11-6
Thence, 600 feet in a S60°E direction to Post No. 1, marked - OLD YELLER 11-1

the point of beginning and all posts being 3" X 4' durable plastic pipe.

The number of linear feet claimed in length along the course of the vein from the point of discovery is 1450 feet in a S30°W direction and 50 feet in a N30°E direction, together with 300 feet on each side of the center of the vein or lode for the entire length of the claim.

The general course of the vein or lode is S30°W and N30°E.

To tie this Claim to the Public Survey, begin at the NW corner, Section 27, Township 20 N., Range 52 E., Mt. Diablo P.M., and bear S60°E, 6653 feet and S30°W, 12567 feet to the northeast corner of this Claim.

The work of location consisted of making the maps as provided in NIS 517.040. Dated December 21 A.D., 1987, and filed in duplicate.

Atlas Precious Metals Inc.
P.O. Box 1207
Moab, Utah 84532

By: E.L. Hunter
Its Agent
-locator-


STATE OF Nevada) SS
COUNTY OF Elko)

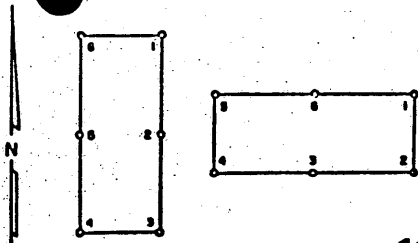
Sworn to and acknowledged before me this 28 day of December 1987, by E.L. Hunter as Agent for Atlas Precious Metals Inc.

My Commission Expires:

June 26, 1989

Elizabeth V. Gumbert
Notary Public





115482

OFFICIAL RECORDS
EUREKA COUNTY, NEVADA
MINERAL CLAIM RECORDS
FILE NO. 115482

88 JUN -4 AM 28

RECORDED AT THE REQUEST OF
Atlas Precious Metals Inc.
BOOK 117 PAGE 163

CERTIFICATE OF LOCATION - NEVADA

THE UNDERSIGNED, hereby certifies that ATLAS PRECIOUS METALS INC., by its Agent, the undersigned, does hereby locate the OLD YELLER 12 Lode Mining Claim on this 5th day of November, 1987, situated in the Unknown Mining District, Eureka County, Nevada.

Said Claim is located in the NW(1/4)S4 (Quarter) Section(s) 10(3), Township 19 North, Range 52 East, Mt. Diablo P.M., and is more particularly described as follows, to wit:

Beginning at the northeast corner post No. 1,

Thence, 750 feet in a S30°W direction to Post No. 2, marked - OLD YELLER 12-2
Thence, 750 feet in a S30°W direction to Post No. 3, marked - OLD YELLER 12-3
Thence, 600 feet in a N60°W direction to Post No. 4, marked - OLD YELLER 12-4
Thence, 750 feet in a N30°E direction to Post No. 5, marked - OLD YELLER 12-5
Thence, 750 feet in a N30°E direction to Post No. 6, marked - OLD YELLER 12-6
Thence, 600 feet in a S60°E direction to Post No. 1, marked - OLD YELLER 12-1

the point of beginning and all posts being 3" X 4' durable plastic pipe.

The number of linear feet claimed in length along the course of the vein from the point of discovery is 50 feet in a S30°W direction and 1450 feet in a N30°E direction, together with 300 feet on each side of the center of the vein or lode for the entire length of the claim.

The general course of the vein or lode is S30°W and N30°E.

To tie this Claim to the Public Survey, begin at the NW corner, Section 27, Township 20 N., Range 52 E., Mt. Diablo P.M., and bear S60°E, 6653 feet and S30°W, 11067 feet to the northeast corner of this Claim.

The work of location consisted of making the maps as provided in NRS 517.040. Dated December 21 A.D., 1987, and filed in duplicate.

Atlas Precious Metals Inc.
P.O. Box 1207
Moab, Utah 84532

By: E. L. Hunsaker
Its Agent
-Locator-


STATE OF Nevada) ss
COUNTY OF Washoe)

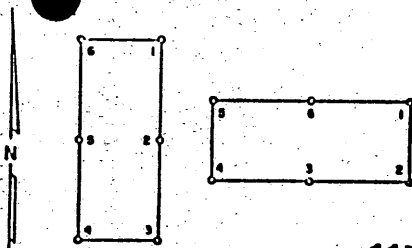
Sworn to and acknowledged before me this 28 day of December, 1987, by E. L. Hunsaker as Agent for Atlas Precious Metals Inc.

My Commission Expires:

June 26, 1989

Elizabeth V. Gumbert
Notary Public





115483

OFFICIAL RECORDS
EUREKA COUNTY, NEVADA
FILE REBALANCE RECORDS
FILE NO. 115483
6-25

88 JAN -4 AM 128

RECORDED AT THE REQUEST OF
Atlas Precious Metals Inc.
BOOK 171 PAGE 164

CERTIFICATE OF LOCATION - NEVADA

THE UNDERSIGNED, hereby certifies that ATLAS PRECIOUS METALS INC., by its Agent, the undersigned, does hereby locate the OLD YELLER 13 Lode Mining Claim on this 5th day of November, 1987, situated in the Unknown Mining District, Eureka County, Nevada.

Said Claim is located in the NW(NE) (Quarter) Section(s) 10(9), Township 19 North, Range 52 East, Mt. Diablo P.M., and is more particularly described as follows, to wit:

Beginning at the northeast corner post No. 1,

Thence, 750 feet in a S30°W direction to Post No. 2, marked - OLD YELLER 13 -2
Thence, 750 feet in a S30°W direction to Post No. 3, marked - OLD YELLER 13 -3
Thence, 600 feet in a N60°W direction to Post No. 4, marked - OLD YELLER 13 -4
Thence, 750 feet in a N30°E direction to Post No. 5, marked - OLD YELLER 13 -5
Thence, 750 feet in a N30°E direction to Post No. 6, marked - OLD YELLER 13 -6
Thence, 600 feet in a S60°E direction to Post No. 1, marked - OLD YELLER 13 -1

the point of beginning and all posts being 3" X 4' durable plastic pipe.

The number of linear feet claimed in length along the course of the vein from the point of discovery is 1450 feet in a S30°W direction and 50 feet in a N30°E direction, together with 300 feet on each side of the center of the vein or lode for the entire length of the claim.

The general course of the vein or lode is S30°W and N30°E.

To tie this Claim to the Public Survey, begin at the NW corner, Section 27, Township 20 N., Range 52 E., Mt. Diablo P.M., and bear S60°E, 6053 feet and S30°W, 12567 feet to the northeast corner of this Claim.

The work of location consisted of making the maps as provided in NRS 517.040. Dated December 21 A.D., 1987, and filed in duplicate.

Atlas Precious Metals Inc.
P.O. Box 1207
Moab, Utah 84532

By: E.L. Hunsaker
Its Agent
-locator-

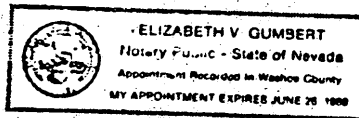
STATE OF Nevada)
COUNTY OF Eureka) SS

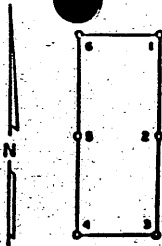
Sworn to and acknowledged before me this 28 day of December 1987, by E.L. Hunsaker as Agent for Atlas Precious Metals Inc.

Elizabeth V Gumbert
Notary Public

My Commission Expires:

June 26 1989





115484

OFFICIAL RECORDS
EUREKA COUNTY, NEVADA
FILE NO. 115484
FEE \$ 6.75

88 JUN -4 AM 28

RECORDED AT THE REQUEST OF
J. L. Hunsaker
BOOK 171 PAGE 65

CERTIFICATE OF LOCATION - NEVADA

THE UNDERSIGNED, hereby certifies that ATLAS PRECIOUS METALS INC., by its Agent, the undersigned, does hereby locate the OLD YELLER 14 Lode Mining Claim on this 5th day of November, 1987, situated in the Unknown Mining District, Eureka County, Nevada.

Said Claim is located in the NW(NE)(W)(SE) (Quarter) Section(s) 10(9)(3), Township 19 North, Range 52 East, Mt. Diablo P.M., and is more particularly described as follows, to wit:

Beginning at the northeast corner post No. 1,

Thence, 750 feet in a S30°W direction to Post No. 2, marked - OLD YELLER 14 -2
Thence, 750 feet in a S30°W direction to Post No. 3, marked - OLD YELLER 14 -3
Thence, 600 feet in a N60°W direction to Post No. 4, marked - OLD YELLER 14 -4
Thence, 750 feet in a N30°E direction to Post No. 5, marked - OLD YELLER 14 -5
Thence, 750 feet in a N30°E direction to Post No. 6, marked - OLD YELLER 14 -6
Thence, 600 feet in a S60°E direction to Post No. 1, marked - OLD YELLER 14 -1

the point of beginning and all posts being 3" X 4' durable plastic pipe.

The number of linear feet claimed in length along the course of the vein from the point of discovery is 50 feet in a S30°W direction and 1450 feet in a N30°E direction, together with 300 feet on each side of the center of the vein or lode for the entire length of the claim.

The general course of the vein or lode is S30°W and N30°E.

To tie this Claim to the Public Survey, begin at the NW corner, Section 27, Township 20 N., Range 52 E., Mt. Diablo P.M., and bear S60°E, 6053 feet and S30°W, 11067 feet to the northeast corner of this Claim.

The work of location consisted of making the maps as provided in MMS 517.040. Dated December 21 A.D., 1987, and filed in duplicate.

Atlas Precious Metals Inc.
P.O. Box 1207
Moab, Utah 84532

By: E. L. Hunsaker
Its Agent
-Locator-


STATE OF Nevada)
COUNTY OF Washoe) ss

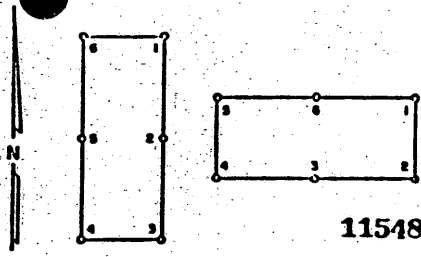
Sworn to, and acknowledged before me this 28 day of December 1987, by E. L. Hunsaker as Agent for Atlas Precious Metals Inc.

Elizabeth V. Glusert
Notary Public

My Commission Expires:

June 26, 1989





115485

OFFICIAL RECORDS
FOR THE COUNTY OF NEVADA
MINERAL CLAIMS
FILE NO. 115485
1-26

88 JAN -4 AM 28

RECORDED AT THE REQUEST OF
Atlas Precious Metals Inc.
BOOK 171 PAGE 166

CERTIFICATE OF LOCATION - NEVADA

THE UNDERSIGNED, heroby certifies that ATLAS PRECIOUS METALS INC., by its Agent, the undersigned, does hereby locate the OLD YELLER 15 Lode Mining Claim on this 5th day of November, 1987, situated in the Unknown Mining District, Eureka County, Nevada.

Said Claim is located in the NE (Quarter) Section(s) 9, Township 19 North, Range 52 East, Mt. Diablo P.M., and is more particularly described as follows, to wit:

Beginning at the northeast corner post No. 1,

- Thence, 750 feet in a S30°W direction to Post No. 2, marked - OLD YELLER 15 -2
- Thence, 750 feet in a S30°W direction to Post No. 3, marked - OLD YELLER 15 -3
- Thence, 600 feet in a N60°W direction to Post No. 4, marked - OLD YELLER 15 -4
- Thence, 750 feet in a N30°E direction to Post No. 5, marked - OLD YELLER 15 -5
- Thence, 750 feet in a N30°E direction to Post No. 6, marked - OLD YELLER 15 -6
- Thence, 600 feet in a S60°E direction to Post No. 1, marked - OLD YELLER 15 -1

the point of beginning and all posts being 3" X 4' durable plastic pipe.

The number of linear feet claimed in length along the course of the vein from the point of discovery is 1450 feet in a S30°W direction and 50 feet in a N30°E direction, together with 300 feet on each side of the center of the vein or lode for the entire length of the claim.

The general course of the vein or lode is S30°W and N30°E.

To tie this Claim to the Public Survey, begin at the NW corner, Section 27, Township 20 N., Range 52 E., Mt. Diablo P.M., and bear S60°E, 5453 feet and S30°W, 12567 feet to the northeast corner of this Claim.

The work of location consisted of making the maps as provided in MMS 517.040. Dated December 21 A.D., 1987, and filed in duplicate.

Atlas Precious Metals Inc.
P.O. Box 1207
Moab, Utah 84532

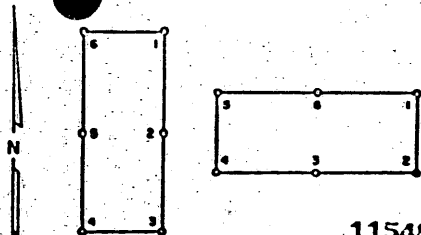
By: E. L. Hunsaker
Its Agent
-locator-

STATE OF Nevada) ss
COUNTY OF Washoe)

Sworn to and acknowledged before me this 28 day of December, 1987, by E. L. Hunsaker as Agent for Atlas Precious Metals Inc.

My Commission Expires:
June 26, 1989

Elizabeth V. Gumbert
Notary Public
ELIZABETH V. GUMBERT
Notary Public - State of Nevada
Appointment Recorded in Washoe County
MY COMMISSION EXPIRES JUNE 26, 1989



115486

RECORDED AT THE REQUEST OF
Atlas Precious Metals Inc.
 BOOK 171 PAGE 167
 88 JAN -4 AM 128
 OFFICIAL RECORDS
 KANE COUNTY, ARIZONA
 FILE NO. 115486

CERTIFICATE OF LOCATION - NEVADA

THE UNDERSIGNED, hereby certifies that ATLAS PRECIOUS METALS INC. by its Agent, the undersigned, does hereby locate the OLD YELLER 16 Lode Mining Claim on this 5th day of November, 1987, situated in the Unknown Mining District, Eureka County, Nevada.

Said Claim is located in the NW(NE)(E-S-S-S) (Quarter) Section(s) 10(9)(4)(3), Township 19 North, Range 52 East, Mt. Diablo P.M., and is more particularly described as follows, to wit:

Beginning at the northeast corner post No. 1,

Thence, <u>750</u> feet in a <u>S30°W</u> direction to Post No. 2, marked - <u>OLD YELLER 16 -2</u>
Thence, <u>750</u> feet in a <u>S30°W</u> direction to Post No. 3, marked - <u>OLD YELLER 16 -3</u>
Thence, <u>600</u> feet in a <u>N60°W</u> direction to Post No. 4, marked - <u>OLD YELLER 16 -4</u>
Thence, <u>750</u> feet in a <u>N30°E</u> direction to Post No. 5, marked - <u>OLD YELLER 16 -5</u>
Thence, <u>750</u> feet in a <u>N30°E</u> direction to Post No. 6, marked - <u>OLD YELLER 16 -6</u>
Thence, <u>600</u> feet in a <u>S60°E</u> direction to Post No. 1, marked - <u>OLD YELLER 16 -1</u>

the point of beginning and all posts being 3" X 4' durable plastic pipe.

The number of linear feet claimed in length along the course of the vein from the point of discovery is 50 feet in a S30°W direction and 1450 feet in a N30°E direction, together with 300 feet on each side of the center of the vein or lode for the entire length of the claim.

The general course of the vein or lode is S30°W and N30°E.

To tie this Claim to the Public Survey, begin at the NW corner, Section 27, Township 20 N., Range 52 E., Mt. Diablo P.M., and bear S60°E, 5453 feet and S30°W, 11067 feet to the northeast corner of this Claim.

The work of location consisted of making the maps as provided in NRS 517.040. Dated December 21 A.D., 1987, and filed in duplicate.

Atlas Precious Metals Inc.
 P.O. Box 1207
 Moab, Utah 84532

By: E.L. Hunsaker
 Its Agent
 -Locator-

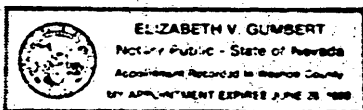
STATE OF Nevada)
 COUNTY OF Washoe) ss

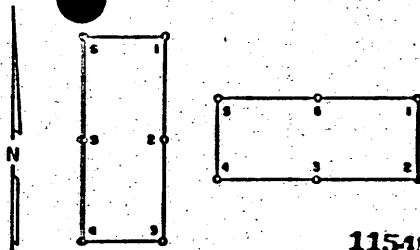
Sworn to and acknowledged before me this 28 day of December, 1987, by E.L. Hunsaker Its Agent for Atlas Precious Metals Inc.

Elizabeth V. Gumbert
 Notary Public

My Commission Expires:

June 26, 1989





115187

OFFICIAL RECORDS
MINING CLAIMS
FILE NO. 115187
JAN 4 1988

BOOK 171 PAGE 168

RECORDED AT THE REQUEST OF
Atlas Precious Metals Inc.
BOOK 171 PAGE 168

CERTIFICATE OF LOCATION - NEVADA

THE UNDERSIGNED, hereby certifies that ATLAS PRECIOUS METALS INC., by its Agent, the undersigned, does hereby locate the OLD YELLER 17 Lode Mining Claim on this 5th day of November, 1987, situated in the Unknown Mining District, Eureka County, Nevada.

Said Claim is located in the NE (Quarter) Section(s) 9 Township 19 North, Range 52 East, Mt. Diablo P.M., and is more particularly described as follows, to wit:

Beginning at the northeast corner post No. 1,

Thence, 750 feet in a S30°W direction to Post No. 2, marked - OLD YELLER 17 -2
Thence, 750 feet in a S30°W direction to Post No. 3, marked - OLD YELLER 17 -3
Thence, 600 feet in a N60°W direction to Post No. 4, marked - OLD YELLER 17 -4
Thence, 750 feet in a N30°E direction to Post No. 5, marked - OLD YELLER 17 -5
Thence, 750 feet in a N30°E direction to Post No. 6, marked - OLD YELLER 17 -6
Thence, 600 feet in a S60°E direction to Post No. 1, marked - OLD YELLER 17 -1

the point of beginning and all posts being 3" X 4' durable plastic pipe.

The number of linear feet claimed in length along the course of the vein from the point of discovery is 1450 feet in a S30°W direction and 50 feet in a N30°E direction, together with 300 feet on each side of the center of the vein or lode for the entire length of the claim.

The general course of the vein or lode is S30°W and N30°E.

To tie this Claim to the Public Survey, begin at the NW corner, Section 27, Township 20 N., Range 52 E., Mt. Diablo P.M., and bear S60°E, 4853 feet and S60°W, 12567 feet to the northeast corner of this Claim.

The work of location consisted of making the maps as provided in NRS 517.040. Dated December 21 A.D., 1987, and filed in duplicate.

Atlas Precious Metals Inc.
P.O. Box 1207
Moab, Utah 84532

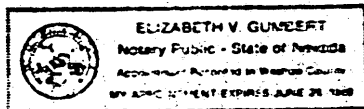
By: E. L. Hausaker
Its Agent
-locator-

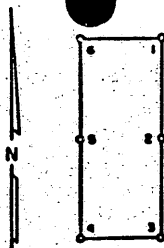
STATE OF Nevada)
COUNTY OF Eureka) ss

Sworn to and acknowledged before me this 28 day of December, 1987, by E. L. Hausaker as Agent for Atlas Precious Metals Inc.

Elizabeth V. Gumbert
Notary Public

My Commission Expires:
June 26, 1989





115488

OFFICIAL RECORDS
MINING CLAIM RECORDS
FILE NO. 115488
6-7-5

28 JAN -4 M 28

RECORDED AT THE REQUEST OF
BOOK 17 PAGE 169

CERTIFICATE OF LOCATION - NEVADA

THE UNDERSIGNED, hereby certifies that ATLAS PRECIOUS METALS INC., by its Agent, the undersigned, does hereby locate the OLD YELLER 18 Lode Mining Claim on this 5th day of November, 1987, situated in the Unknown Mining District, Eureka County, Nevada.

Said Claim is located in the NE(1/4) Section(s) 9(4)(3), Township 19 North, Range 52 East, Mt. Diablo P.M., and is more particularly described as follows, to wit:

Beginning at the northeast corner post No. 1,

Thence, 750 feet in a S30°W direction to Post No. 2, marked - OLD YELLER 18 -2
Thence, 750 feet in a S30°W direction to Post No. 3, marked - OLD YELLER 18 -3
Thence, 600 feet in a N60°W direction to Post No. 4, marked - OLD YELLER 18 -4
Thence, 750 feet in a N30°E direction to Post No. 5, marked - OLD YELLER 18 -5
Thence, 750 feet in a N30°E direction to Post No. 6, marked - OLD YELLER 18 -6
Thence, 600 feet in a S60°E direction to Post No. 1, marked - OLD YELLER 18 -1

the point of beginning and all posts being 3" X 4" durable plastic pipe.

The number of linear feet claimed in length along the course of the vein from the point of discovery is 50 feet in a S30°W direction and 1450 feet in a N30°E direction, together with 300 feet on each side of the center of the vein or lode for the entire length of the claim.

The general course of the vein or lode is S30°W and N30°E.

To tie this Claim to the Public Survey, begin at the NW corner, Section 27, Township 20 N., Range 52 E., Mt. Diablo P.M., and bear S60°E, 4853 feet and S30°W, 11067 feet to the northeast corner of this Claim.

The work of location consisted of making the maps as provided in NMS 517.040. Dated December 21 A.D., 1987, and filed in duplicate.

Atlas Precious Metals Inc.
P.O. Box 1207
Moab, Utah 84532

By: E. J. Hunsaker
Its Agent
-Locator-


STATE OF Nevada, ss
COUNTY OF Esmeralda

Sworn to and acknowledged before me this 28 day of December, 1987, by E. J. Hunsaker as Agent for Atlas Precious Metals Inc.

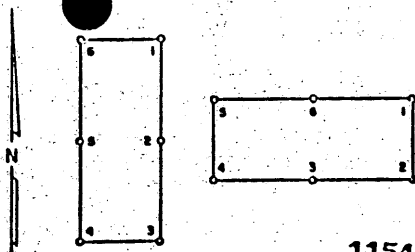
My Commission Expires:

June 26, 1989

Elizabeth V. Gumbert
Notary Public



BOOK 17 PAGE 169



115489

OFFICIAL RECORDS
EUREKA COUNTY, NEVADA
MINERAL RECORDER
FILE NO. 115489
FEE \$ 6.00

88 JUN -4 A1 28

RECORDED AT THE REQUEST OF
Atlas Precious Metals Inc.
BOOK 171 PAGE 170

CERTIFICATE OF LOCATION - NEVADA

THE UNDERSIGNED, hereby certifies that ATLAS PRECIOUS METALS INC., by its Agent, the undersigned, does hereby locate the OLD YELLER 19 Lode Mining Claim on this 6th day of November, 1987, situated in the Unknown Mining District, Eureka County, Nevada.

Said Claim is located in the NE(ES&S4) (Quarter) Section(s) 9(4) Township 19 North, Range 52 East, Mt. Diablo P.M., and is more particularly described as follows, to wit:

Beginning at the northeast corner post No. 1,

Thence, <u>750</u> feet in a <u>S30°W</u> direction to Post No. 2, marked - <u>OLD YELLER 19 -2</u>
Thence, <u>750</u> feet in a <u>S30°W</u> direction to Post No. 3, marked - <u>OLD YELLER 19 -3</u>
Thence, <u>600</u> feet in a <u>N60°W</u> direction to Post No. 4, marked - <u>OLD YELLER 19 -4</u>
Thence, <u>750</u> feet in a <u>N30°E</u> direction to Post No. 5, marked - <u>OLD YELLER 19 -5</u>
Thence, <u>750</u> feet in a <u>N30°E</u> direction to Post No. 6, marked - <u>OLD YELLER 19 -6</u>
Thence, <u>600</u> feet in a <u>S60°E</u> direction to Post No. 1, marked - <u>OLD YELLER 19 -1</u>

the point of beginning and all posts being 3" X 4' durable plastic pipe.

The number of linear feet claimed in length along the course of the vein from the point of discovery is 1450 feet in a S30°W direction and 50 feet in a N30°E direction, together with 300 feet on each side of the center of the vein or lode for the entire length of the claim.

The general course of the vein or lode is S30°W and N30°E.

To tie this Claim to the Public Survey, begin at the NW corner, Section 27, Township 20 N., Range 52 E., Mt. Diablo P.M., and bear S60°E, 4253 feet and S30°W, 12567 feet to the northeast corner of this Claim.

The work of location consisted of making the maps as provided in MRS 517.040. Dated December 21 A.D., 1987, and filed in duplicate.

Atlas Precious Metals Inc.
P.O. Box 1207
Moab, Utah 84532

By: E. L. Hunsaker
Its Agent
-locator-

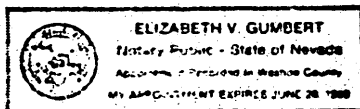
STATE OF Nevada) ss
COUNTY OF Washoe)

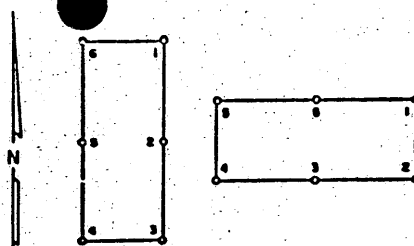
Sworn to and acknowledged before me this 28 day of December 1987, by E. L. Hunsaker as Agent for Atlas Precious Metals Inc.

Elizabeth V. Gumbert
Notary Public

My Commission Expires:

June 26, 1989





115490

OFFICIAL RECORDS
EUREKA COUNTY, NEVADA
FILE NO. 6-11-88

88 JAN -4 M1 28

RECORDED AT THE REQUEST OF
Atlas Precious Metals Inc.
BOOK 171 PAGE 171

CERTIFICATE OF LOCATION - NEVADA

THE UNDERSIGNED, hereby certifies that ATLAS PRECIOUS METALS INC., by its Agent, the undersigned, does hereby locate the OLD YELLER 20 Lode Mining Claim on this 6th day of November, 1987, situated in the Unknown Mining District, Eureka County, Nevada.

Said Claim is located in the Lot1(ES-S4) (Quarter) Section(s) 4(4) Township 19 North, Range 52 East, Mt. Diablo P.M., and is more particularly described as follows, to wit:

Beginning at the northeast corner post No. 1,

Thence, <u>750</u> feet in a <u>S30°W</u> direction to Post No. 2, marked - <u>OLD YELLER 20 -2</u>
Thence, <u>750</u> feet in a <u>S30°W</u> direction to Post No. 3, marked - <u>OLD YELLER 20 -3</u>
Thence, <u>600</u> feet in a <u>N60°W</u> direction to Post No. 4, marked - <u>OLD YELLER 20 -4</u>
Thence, <u>750</u> feet in a <u>N30°E</u> direction to Post No. 5, marked - <u>OLD YELLER 20 -5</u>
Thence, <u>750</u> feet in a <u>N30°E</u> direction to Post No. 6, marked - <u>OLD YELLER 20 -6</u>
Thence, <u>600</u> feet in a <u>S60°E</u> direction to Post No. 1, marked - <u>OLD YELLER 20 -1</u>

the point of beginning and all posts being 3" X 4' durable plastic pipe.

The number of linear feet claimed in length along the course of the vein from the point of discovery is 50 feet in a S30°W direction and 1450 feet in a N30°E direction, together with 300 feet on each side of the center of the vein or lode for the entire length of the claim.

The general course of the vein or lode is S30°W and N30°E.

To tie this Claim to the Public Survey, begin at the NW corner, Section 27, Township 20 N., Range 52 E., Mt. Diablo P.M., and bear S60°E, 4253 feet and S30°W, 11067 feet to the northeast corner of this Claim.

The work of location consisted of making the maps as provided in NRS 517.040. Dated December 21 A.D., 1987, and filed in duplicate.

Atlas Precious Metals Inc.
P.O. Box 1207
Moab, Utah 84532


By: E. L. Hunsaker
Its Agent
-Locator-

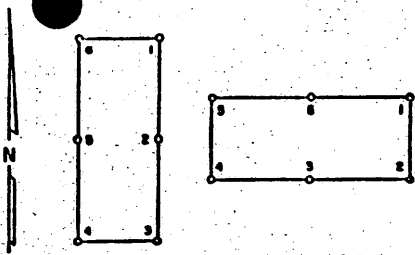
STATE OF Nevada,)
COUNTY OF Esmeralda) SS

Sworn to, and acknowledged before me this 28 day of December, 1987, by E. L. Hunsaker as Agent for Atlas Precious Metals Inc.

Elizabeth V. Gumbert
Notary Public

My Commission Expires:
June 26, 1989





OFFICIAL RECORDS
EUREKA COUNTY, NEVADA
FILE NO. 115491

JAN -4 AM 28

RECORDED AT THE REQUEST OF
Atlas Precious Metals Inc.
BOOK 171 PAGE 172

115491

CERTIFICATE OF LOCATION - NEVADA

THE UNDERSIGNED, hereby certifies that ATLAS PRECIOUS METALS INC., by its Agent, the undersigned, does hereby locate the OLD YELLER 21 Lode Mining Claim on this 6th day of November, 1987, situated in the Unknown Mining District, Eureka County, Nevada.

Said Claim is located in the NE(NW)(E-S-S-S) (Quarter) Section(s) 9(9)(4) Township 19 North, Range 52 East, Mt. Diablo P.M., and is more particularly described as follows, to wit:

Beginning at the northeast corner post No. 1,

Thence, 750 feet in a S30°W direction to Post No. 2, marked - OLD YELLER 21 -2
Thence, 750 feet in a S30°W direction to Post No. 3, marked - OLD YELLER 21 -3
Thence, 600 feet in a N60°W direction to Post No. 4, marked - OLD YELLER 21 -4
Thence, 750 feet in a N30°E direction to Post No. 5, marked - OLD YELLER 21 -5
Thence, 750 feet in a N30°E direction to Post No. 6, marked - OLD YELLER 21 -6
Thence, 600 feet in a S60°E direction to Post No. 1, marked - OLD YELLER 21 -1

the point of beginning and all posts being 3" X 4' durable plastic pipe.

The number of linear feet claimed in length along the course of the vein from the point of discovery is 1450 feet in a S30°W direction and 50 feet in a N30°E direction, together with 300 feet on each side of the center of the vein or lode for the entire length of the claim.

The general course of the vein or lode is S30°W and N30°E.

To tie this Claim to the Public Survey, begin at the NW corner, Section 27, Township 20 N., Range 52 E., Mt. Diablo P.M., and bear S60°E, 3653 feet and S30°W, 12567 feet to the northeast corner of this Claim.

The work of location consisted of making the maps as provided in NRS 517.040. Dated December 21 A.D., 1987, and filed in duplicate.

Atlas Precious Metals Inc.
P.O. Box 1207
Moab, Utah 84532

By: E. L. Hunsaker III
Its Agent
-locator-


STATE OF Nevada)
COUNTY OF Washoe) SS

Sworn to and acknowledged before me this 28 day of December, 1987, by E. L. Hunsaker III as Agent for Atlas Precious Metals Inc.

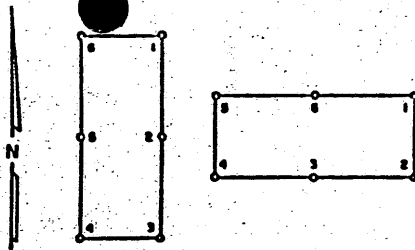
Elizabeth V. Gumbert
Notary Public

My Commission Expires:

June 24, 1989



BOOK 171 PAGE 172



OFFICIAL RECORDS
FILE NO. 115492
DATE 6-15

88 JUN -4 AM 128

RECORDED AT THE REQUEST OF
177 PAGE 173

115492

CERTIFICATE OF LOCATION - NEVADA

THE UNDERSIGNED, hereby certifies that ATLAS PRECIOUS METALS INC., by its Agent, the undersigned, does hereby locate the OLD YELLER 22 Lode Mining Claim on this 6th day of November, 1987, situated in the Unknown Mining District, Eureka County, Nevada.

Said Claim is located in the (Lot 2) (Quarter) Section(s) 4(4)(4), Township 19 North, Range 52 East, Mt. Diablo P.M., and is more particularly described as follows, to wit:

Beginning at the northeast corner post No. 1,

- Thence, 750 feet in a S30°W direction to Post No. 2, marked -OLD YELLER 22-2
- Thence, 750 feet in a S30°W direction to Post No. 3, marked -OLD YELLER 22-3
- Thence, 600 feet in a N60°W direction to Post No. 4, marked -OLD YELLER 22-4
- Thence, 750 feet in a N30°E direction to Post No. 5, marked -OLD YELLER 22-5
- Thence, 750 feet in a N30°E direction to Post No. 6, marked -OLD YELLER 22-6
- Thence, 600 feet in a S60°E direction to Post No. 1, marked -OLD YELLER 22-1

the point of beginning and all posts being 3" X 4' durable plastic pipe.

The number of linear feet claimed in length along the course of the vein from the point of discovery is 50 feet in a S30°W direction and 1450 feet in a N30°E direction, together with 300 feet on each side of the center of the vein or lode for the entire length of the claim.

The general course of the vein or lode is S30°W and N30°E.

To tie this Claim to the Public Survey, begin at the NW corner, Section 27, Township 20 N., Range 52 E., Mt. Diablo P.M., and bear S60°E, 3653 feet and S30°W, 11067 feet to the northeast corner of this Claim.

The work of location consisted of making the maps as provided in MRS 517.040. Dated December 21 A.D., 1987, and filed in duplicate.

Atlas Precious Metals Inc.
P.O. Box 1207
Moab, Utah 84532

By: E. J. Krasner III
Its Agent
-Locator-

STATE OF Nevada, ss
COUNTY OF Washoe

Sworn to and acknowledged before me this 29 day of December, 1987, by E. J. Krasner III Agent for Atlas Precious Metals Inc.

Elizabeth V. Gumbert
Notary Public

My Commission Expires:
June 26, 1989

