

RECORDED AT THE REQUEST OF
Atlas Precious Metals Inc.
BOOK 171 PAGE 472

88 JAN 25 A9 25

115737

OFFICIAL RECORDS
EUREKA COUNTY, NEVADA
FILE NO. 115737
FEE \$ 6.25

CERTIFICATE OF LOCATION - NEVADA

THE UNDERSIGNED, hereby certifies that ATLAS PRECIOUS METALS INC., by its Agent, the undersigned, does hereby locate the OLD YELLER 23 Lode Mining Claim on this 12th day of January, 1988, situated in the Unknown Mining District, Eureka County, Nevada.

Said Claim is located in the NE (Quarter) Section(s) 10 Township 19 North, Range 52 East, Mt. Diablo P.M., and is more particularly described as follows, to wit:

Beginning at the northeast corner post No. 1,

Thence, 600 feet in a south direction to Post No. 2, marked - OLD YELLER 23-2
Thence, 750 feet in a west direction to Post No. 3, marked - OLD YELLER 23-3
Thence, 750 feet in a west direction to Post No. 4, marked - OLD YELLER 23-4
Thence, 600 feet in a north direction to Post No. 5, marked - OLD YELLER 23-5
Thence, 750 feet in a east direction to Post No. 6, marked - OLD YELLER 23-6
Thence, 750 feet in a east direction to Post No. 1, marked - OLD YELLER 23-1

the point of beginning and all posts being 4" wood or cut and marked trees.

The number of linear feet claimed in length along the course of the vein from the point of discovery is 10 feet in a east direction and 1490 feet in a west direction, together with 300 feet on each side of the center of the vein or lode for the entire length of the claim.

The general course of the vein or lode is east and west.

To tie this Claim to the Public Survey, begin at the NW corner, Section 27, Township 20 N., Range 52 E., Mt. Diablo P.M., and bear south, 14200 feet and east, 3600 feet to the northeast corner of this Claim.

The work of location consisted of making the maps as provided in MMS 517.040. Dated January 19 A.D., 1988, and filed in duplicate.

Atlas Precious Metals Inc.
P.O. Box 1207
Moab, Utah 84532

By: Terry Zenk
Its Agent
Locator-


STATE OF WYOMING)
COUNTY OF FREMONT) SS

Sworn to and acknowledged before me this 20th day of January, 1988, by Terry Zenk as Agent for Atlas Precious Metals Inc.

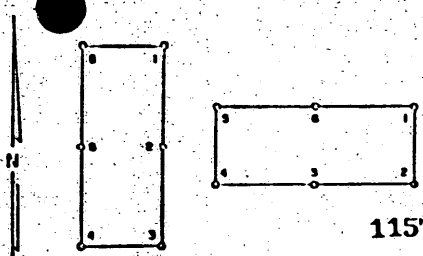
Robert W. Schliching
Notary Public

My Commission Expires:

May 25, 1988



BOOK 171 PAGE 473



115738

OFFICE: R-30423
EUREKA COUNTY, NEVADA
FILE NO. 115738
SEE 6-23-88

88 JUN 25 AM 125

RECORDED AT THE REQUEST OF
BOOK 171 PAGE 474

CERTIFICATE OF LOCATION - NEVADA

THE UNDERSIGNED, hereby certifies that ATLAS PRECIOUS METALS INC., by its Agent, the undersigned, does hereby locate the OLD YELLER 24 Lode Mining Claim on this 12th day of January, 1988, situated in the Unknown Mining District, Eureka County, Nevada.

Said Claim is located in the NE (Quarter) Section(s) 10 Township 19 North, Range 52 East, Mt. Diablo P.M., and is more particularly described as follows, to wit:

Beginning at the northeast corner post No. 1,

- Thence, 600 feet in a south direction to Post No. 2, marked - OLD YELLER 24-2
- Thence, 750 feet in a west direction to Post No. 3, marked - OLD YELLER 24-3
- Thence, 750 feet in a west direction to Post No. 4, marked - OLD YELLER 24-4
- Thence, 600 feet in a north direction to Post No. 5, marked - OLD YELLER 24-5
- Thence, 750 feet in a east direction to Post No. 6, marked - OLD YELLER 24-6
- Thence, 750 feet in a east direction to Post No. 1, marked - OLD YELLER 24-1

the point of beginning and all posts being 4" wood or cut and marked trees.

The number of linear feet claimed in length along the course of the vein from the point of discovery is 10 feet in a east direction and 1490 feet in a west direction, together with 300 feet on each side of the center of the vein or lode for the entire length of the claim.

The general course of the vein or lode is east and west.

To tie this Claim to the Public Survey, begin at the NW corner, Section 27, Township 20 N., Range 52 E., Mt. Diablo P.M., and bear south, 14800 feet and east, 3600 feet to the northeast corner of this Claim.

The work of location consisted of making the maps as provided in MMS 517.040. Dated January 19 A.D., 1988, and filed in duplicate.

Atlas Precious Metals Inc.
P.O. Box 1207
Moab, Utah 84532


By: Terry Zenk
Its Agent
Locator-

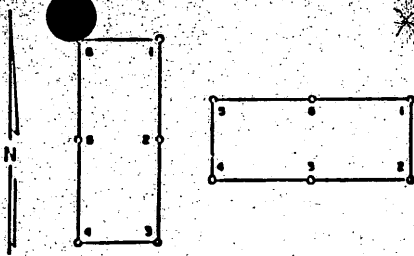
STATE OF WYOMING)
COUNTY OF FREMONT) SS

Sworn to and acknowledged before me this 20th day of January, 1988, by Terry Zenk as Agent for Atlas Precious Metals Inc.

Robert W. Schlichting
Notary Public

My Commission Expires:
May 25, 1988





115739

OFFICIAL RECORDS
EUREKA COUNTY, NEVADA
FILE NO. 115739

RECORDED AT THE REQUEST OF
Atlas Precious Metals Inc.
BOOK 161 PAGE 475
88 JAN 25 AG 25

CERTIFICATE OF LOCATION - NEVADA

THE UNDERSIGNED, hereby certifies that ATLAS PRECIOUS METALS INC., by its Agent, the undersigned, does hereby locate the OLD YELLER 25 Lode Mining Claim on this 12th day of January, 1988, situated in the Unknown Mining District, Eureka County, Nevada.

Said Claim is located in the NE(SE) (Quarter) Section(s) 10(10), Township 19 North, Range 52 East, Mt. Diablo P.M., and is more particularly described as follows, to wit:

Beginning at the northeast corner post No. 1,

- Thence, 600 feet in a south direction to Post No. 2, marked - OLD YELLER 25-2
- Thence, 750 feet in a west direction to Post No. 3, marked - OLD YELLER 25-3
- Thence, 750 feet in a west direction to Post No. 4, marked - OLD YELLER 25-4
- Thence, 600 feet in a north direction to Post No. 5, marked - OLD YELLER 25-5
- Thence, 750 feet in a east direction to Post No. 6, marked - OLD YELLER 25-6
- Thence, 750 feet in a east direction to Post No. 1, marked - OLD YELLER 25-1

the point of beginning and all posts being 4" wood or cut and marked trees.

The number of linear feet claimed in length along the course of the vein from the point of discovery is 40 feet in a east direction and 1460 feet in a west direction, together with 300 feet on each side of the center of the vein or lode for the entire length of the claim.

The general course of the vein or lode is east and west.

To tie this Claim to the Public Survey, begin at the NW corner, Section 27, Township 20 N., Range 52 E., Mt. Diablo P.M., and bear south 15400 feet and east 3600 feet to the northeast corner of this Claim.

The work of location consisted of making the maps as provided in NIS 517.040. Dated January 19 A.D., 1988, and filed in duplicate.

Atlas Precious Metals Inc.
P.O. Box 1207
Moab, Utah 84532


By: Terry Zenk
Agent
Locator

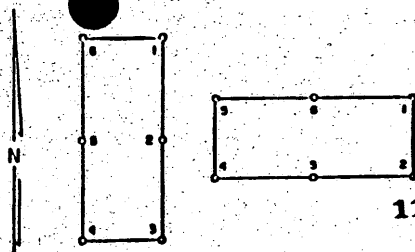
STATE OF WYOMING)
COUNTY OF FREMONT) SS

Sworn to and acknowledged before me this 21st day of January 1988, by Terry Zenk as Agent for Atlas Precious Metals Inc.

Robert W. Schliching
Notary Public

My Commission Expires:
May 25, 1988





115740

OFFICE RECORD
TERRITORIAL COUNTY, NEVADA
FILE NO. 115740
6/75

88 JUN 25 A9 25

RECORDED AT THE REQUEST OF
Atlas Precious Metals Inc.
161 Page 476

CERTIFICATE OF LOCATION - NEVADA

THE UNDERSIGNED, hereby certifies that ATLAS PRECIOUS METALS INC., by its Agent, the undersigned, does hereby locate the OLD YELLER 26 Lode Mining Claim on this 12th day of January, 1988, situated in the Unknown Mining District, Eureka County, Nevada.

Said Claim is located in the SE (Quarter) Section(s) 10 Township 19 North, Range 52 East, Mt. Diablo P.M., and is more particularly described as follows, to wit:

Beginning at the northeast corner post No. 1,

Thence, 600 feet in a south direction to Post No. 2, marked - OLD YELLER 26-2
Thence, 750 feet in a west direction to Post No. 3, marked - OLD YELLER 26-3
Thence, 750 feet in a west direction to Post No. 4, marked - OLD YELLER 26-4
Thence, 600 feet in a north direction to Post No. 5, marked - OLD YELLER 26-5
Thence, 750 feet in a east direction to Post No. 6, marked - OLD YELLER 26-6
Thence, 750 feet in a east direction to Post No. 1, marked - OLD YELLER 26-1

the point of beginning and all posts being 4" wood or cut and marked trees.

The number of linear feet claimed in length along the course of the vein from the point of discovery is 10 feet in a east direction and 1490 feet in a west direction, together with 300 feet on each side of the center of the vein or lode for the entire length of the claim.

The general course of the vein or lode is east and west.

To tie this Claim to the Public Survey, begin at the NW corner, Section 27, Township 20 N., Range 52 E., Mt. Diablo P.M., and bear south, 16000 feet and east, 3600 feet to the northeast corner of this Claim.

The work of location consisted of making the maps as provided in NIS 517.040. Dated January 19 A.D., 1988, and filed in duplicate.

Atlas Precious Metals Inc.
P.O. Box 1207
Moab, Utah 84532

By:

Terry Zenk
its Agent
Locator


STATE OF WYOMING)
COUNTY OF FREMONT) SS

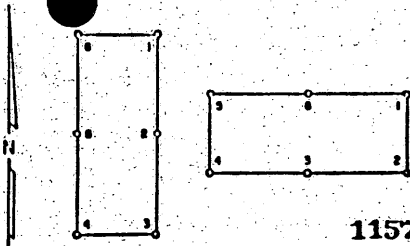
Sworn to and acknowledged before me this 20th day of January, 1988, by Terry Zenk as Agent for Atlas Precious Metals Inc.

Robert W. Schliching
Notary Public

My Commission Expires:

May 25, 1988





115741

RECORDED AT THE REQUEST OF
 BOOK 171 PAGE 477
 88 JAN 25 A9 25
 OFFICE A. BROWN
 COUNTY CLERK
 MINERAL COUNTY
 FILE NO. 115741
 REC. 115741

CERTIFICATE OF LOCATION - NEVADA

THE UNDERSIGNED, hereby certifies that ATLAS PRECIOUS METALS INC., by its Agent, the undersigned, does hereby locate the OLD YELLER 27 Lode Mining Claim on this 12th day of January, 1988, situated in the Unknown Mining District, Eureka County, Nevada.

Said Claim is located in the SE (Quarter) Section(s) 10, Township 19 North, Range 52 East, Mt. Diablo P.M., and is more particularly described as follows, to wit:

Beginning at the northeast corner post No. 1,

Thence, 600 feet in a south direction to Post No. 2, marked - OLD YELLER 27-2
 Thence, 750 feet in a west direction to Post No. 3, marked - OLD YELLER 27-3
 Thence, 750 feet in a west direction to Post No. 4, marked - OLD YELLER 27-4
 Thence, 600 feet in a north direction to Post No. 5, marked - OLD YELLER 27-5
 Thence, 750 feet in a east direction to Post No. 6, marked - OLD YELLER 27-6
 Thence, 750 feet in a east direction to Post No. 1, marked - OLD YELLER 27-1

the point of beginning and all posts being 4" wood or cut and marked trees.

The number of linear feet claimed in length along the course of the vein from the point of discovery is 20 feet in a east direction and 1480 feet in a west direction, together with 300 feet on each side of the center of the vein or lode for the entire length of the claim.

The general course of the vein or lode is east and west.

To tie this Claim to the Public Survey, begin at the NW corner, Section 27, Township 20 N., Range 52 E., Mt. Diablo P.M., and bear south, 16600 feet and east, 3600 feet to the northeast corner of this Claim.

The work of location consisted of making the maps as provided in MMS 517.040. Dated January 19 A.D., 1988, and filed in duplicate.

Atlas Precious Metals Inc.
 P.O. Box 1207
 Moab, Utah 84532

By:

Terry Zenk
 Agent
 Locator


STATE OF WYOMING)
 COUNTY OF FREMONT) SS

Sworn to and acknowledged before me this 20th day of January 1988, by Terry Zenk as Agent for Atlas Precious Metals Inc.

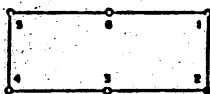
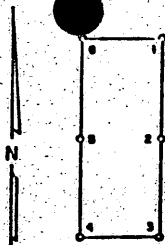
Robert W. Schlichling
 Notary Public

My Commission Expires:

May 25, 1988



BOOK 171 PAGE 477



115742

OFFICE RECORDS
BUREAU OF LAND MANAGEMENT
U.S. DEPARTMENT OF THE INTERIOR
FEE NO. 115742
JAN 25 1988

88 JAN 25 1988

RECORDED AT THE REQUEST OF
Atlas Precious Metals Inc.
BOOK 171 PAGE 478

CERTIFICATE OF LOCATION - NEVADA

THE UNDERSIGNED, hereby certifies that ATLAS PRECIOUS METALS INC., by its Agent, the undersigned, does hereby locate the OLD YELLER 28 Lode Mining Claim on this 12th day of January, 1988, situated in the Unknown Mining District, Eureka County, Nevada.

Said Claim is located in the NE(NW) (Quarter) Section(s) 10(11) Township 19 North, Range 52 East, Mt. Diablo P.M., and is more particularly described as follows, to wit:

Beginning at the northeast corner post No. 1,

Thence, 600 feet in a south direction to Post No. 2, marked - OLD YELLER 28-2
Thence, 750 feet in a west direction to Post No. 3, marked - OLD YELLER 28-3
Thence, 750 feet in a west direction to Post No. 4, marked - OLD YELLER 28-4
Thence, 600 feet in a north direction to Post No. 5, marked - OLD YELLER 28-5
Thence, 750 feet in a east direction to Post No. 6, marked - OLD YELLER 28-6
Thence, 750 feet in a east direction to Post No. 1, marked - OLD YELLER 28-1

the point of beginning and all posts being 4" wood or cut and marked trees.

The number of linear feet claimed in length along the course of the vein from the point of discovery is 1490 feet in a east direction and 10 feet in a west direction, together with 300 feet on each side of the center of the vein or lode for the entire length of the claim.

The general course of the vein or lode is east and west.

To tie this Claim to the Public Survey, begin at the NW corner, Section 27, Township 20 N., Range 52 E., Mt. Diablo P.M., and bear south, 14200 feet and east, 5100 feet to the northeast corner of this Claim.

The work of location consisted of making the maps as provided in MMS 517.040. Dated January 19 A.D., 1988, and filed in duplicate.

Atlas Precious Metals Inc.
P.O. Box 1207
Moab, Utah 84532

By: Terry Zenk
Agent
Locator


STATE OF WYOMING)
COUNTY OF FREMONT) SS

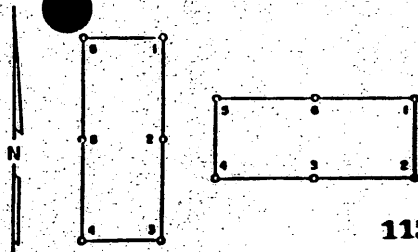
Sworn to and acknowledged before me this 21st day of January, 1988,
by Terry Zenk as Agent for Atlas Precious Metals Inc.

Robert W. Schlichting
Notary Public

My Commission Expires:

May 25, 1988





115743

RECORDED AT THE REQUEST OF
Atlas Precious Metals Inc.
BOOK 171 PAGE 478
88 JUN 25 A9 25
OFFICIAL RECORDS
FREMONT COUNTY, NEVADA
FILE NO. 115743

CERTIFICATE OF LOCATION - NEVADA

THE UNDERSIGNED, hereby certifies that ATLAS PRECIOUS METALS INC., by its Agent, the undersigned, does hereby locate the OLD YELLER 29 Lode Mining Claim on this 14th day of January, 1988, situated in the Unknown Mining District, Eureka County, Nevada.

Said Claim is located in the NW(NE) (Quarter) Section(s) 11(11) Township 19 North, Range 52 East, Mt. Diablo P.M., and is more particularly described as follows, to wit:

Beginning at the northeast corner post No. 1,

Thence, 600 feet in a south direction to Post No. 2, marked - OLD YELLER 29-2
Thence, 750 feet in a west direction to Post No. 3, marked - OLD YELLER 29-3
Thence, 750 feet in a west direction to Post No. 4, marked - OLD YELLER 29-4
Thence, 600 feet in a north direction to Post No. 5, marked - OLD YELLER 29-5
Thence, 750 feet in a east direction to Post No. 6, marked - OLD YELLER 29-6
Thence, 750 feet in a east direction to Post No. 1, marked - OLD YELLER 29-1

the point of beginning and all posts being 4" wood or cut and marked trees.

The number of linear feet claimed in length along the course of the vein from the point of discovery is 1490 feet in a east direction and 10 feet in a west direction, together with 300 feet on each side of the center of the vein or lode for the entire length of the claim.

The general course of the vein or lode is east and west.

To tie this Claim to the Public Survey, begin at the NW corner, Section 27, Township 20 N., Range 52 E., Mt. Diablo P.M., and bear south, 14200 feet and east, 6600 feet to the northeast corner of this Claim.

The work of location consisted of making the maps as provided in NRS 517.040. Dated January 19 A.D., 1988, and filed in duplicate.

Atlas Precious Metals Inc.
P.O. Box 1207
Moab, Utah 84532

By: Terry Zenk
its Agent
Locator


STATE OF WYOMING)
COUNTY OF FREMONT) SS

Sworn to and acknowledged before me this 26th day of January, 1988, by Terry Zenk as Agent for Atlas Precious Metals Inc.

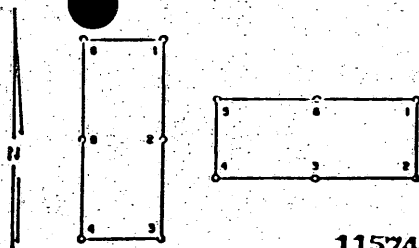
Robert W. Schliching
Notary Public

My Commission Expires:

May 25, 1988



BOOK 171 PAGE 478



115744

OFFICE OF RECORDS
EUREKA COUNTY
MINERAL CLAIMS
FILE NO. 115744
JAN 25 1988

88 JAN 25 A9 26

RECORDED AT THE REQUEST OF
Atlas Precious Metals Inc.
BOOK 171, PAGE 480

CERTIFICATE OF LOCATION - NEVADA

THE UNDERSIGNED, hereby certifies that ATLAS PRECIOUS METALS INC., by its Agent, the undersigned, does hereby locate the OLD YELLER 30 Lode Mining Claim on this 12th day of January, 1988, situated in the Unknown Mining District, Eureka County, Nevada.

Said Claim is located in the NE(NW) (Quarter) Section(s) 10(11) Township 19 North, Range 52 East, Mt. Diablo P.M., and is more particularly described as follows, to wit:

Beginning at the northeast corner post No. 1,

Thence, 600 feet in a south direction to Post No. 2, marked - OLD YELLER 30 - 2
Thence, 750 feet in a west direction to Post No. 3, marked - OLD YELLER 30 - 3
Thence, 750 feet in a west direction to Post No. 4, marked - OLD YELLER 30 - 4
Thence, 600 feet in a north direction to Post No. 5, marked - OLD YELLER 30 - 5
Thence, 750 feet in a east direction to Post No. 6, marked - OLD YELLER 30 - 6
Thence, 750 feet in a east direction to Post No. 1, marked - OLD YELLER 30 - 1

the point of beginning and all posts being 4" wood or cut and marked trees.

The number of linear feet claimed in length along the course of the vein from the point of discovery is 1490 feet in a east direction and 10 feet in a west direction, together with 300 feet on each side of the center of the vein or lode for the entire length of the claim.

The general course of the vein or lode is east and west.

To tie this Claim to the Public Survey, begin at the NW corner, Section 27, Township 20 N., Range 52 E., Mt. Diablo P.M., and bear south, 14800 feet and east, 5100 feet to the northeast corner of this Claim.

The work of location consisted of making the maps as provided in MMS 517.040. Dated January 19 A.D., 1988, and filed in duplicate.

Atlas Precious Metals Inc.
P.O. Box 1207
Moab, Utah 84532

By: Terry Zenk
His Agent
Locator


STATE OF WYOMING)
COUNTY OF FREMONT) SS

Sworn to and acknowledged before me this 20th day of January, 1988, by Terry Zenk as Agent for Atlas Precious Metals Inc.

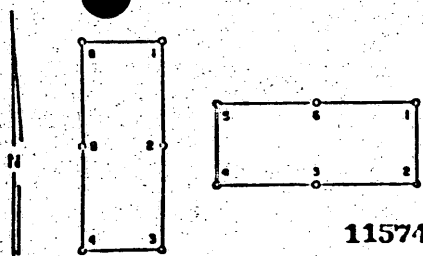
Robert W. Schliching
Notary Public

My Commission Expires:

May 25, 1988



BOOK 171 PAGE 480



115745

RECORDED AT THE REQUEST OF
 Atlas Precious Metals Inc.
 BOOK 171 PAGE 481
 88 JAN 25 A9 26
 DEPT. OF LAND & MINES
 SURETY COMPANY
 FILE NO. 115745
 REC 8 6 25

CERTIFICATE OF LOCATION - NEVADA

THE UNDERSIGNED, hereby certifies that ATLAS PRECIOUS METALS INC., by its Agent, the undersigned, does hereby locate the OLD YELLER 31 Lode Mining Claim on this 14th day of January, 1988, situated in the Unknown Mining District, Eureka County, Nevada.

Said Claim is located in the NW(NE) (Quarter) Section(s) 11(11) Township 19 North, Range 52 East, Mt. Diablo P.M., and is more particularly described as follows, to wit:

Beginning at the northeast corner post No. 1,

- Thence, 600 feet in a south direction to Post No. 2, marked - OLD YELLER 31-2
- Thence, 750 feet in a west direction to Post No. 3, marked - OLD YELLER 31-3
- Thence, 750 feet in a west direction to Post No. 4, marked - OLD YELLER 31-4
- Thence, 600 feet in a north direction to Post No. 5, marked - OLD YELLER 31-5
- Thence, 750 feet in a east direction to Post No. 6, marked - OLD YELLER 31-6
- Thence, 750 feet in a east direction to Post No. 1, marked - OLD YELLER 31-1

the point of beginning and all posts being 4" wood or cut and marked trees.

The number of linear feet claimed in length along the course of the vein from the point of discovery is 1490 feet in a east direction and 10 feet in a west direction, together with 300 feet on each side of the center of the vein or lode for the entire length of the claim.

The general course of the vein or lode is east and west.

To tie this Claim to the Public Survey, begin at the NW corner, Section 27, Township 20 N., Range 52 E., Mt. Diablo P.M., and bear south 14800 feet and east 6600 feet to the northeast corner of this Claim.

The work of location consisted of making the maps as provided in NRS 517.040. Dated January 19 A.D., 1988, and filed in duplicate.

Atlas Precious Metals Inc.
 P.O. Box 1207
 Moab, Utah 84502

By: Terry Zenk
 His Agent
 Locator

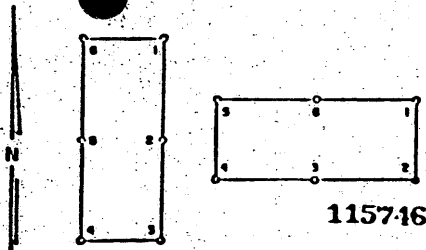
STATE OF WYOMING)
 COUNTY OF FREMONT) SS

Sworn to and acknowledged before me this 20th day of January 1988, by Terry Zenk as Agent for Atlas Precious Metals Inc.

Robert W. Schlichting
 Notary Public

My Commission Expires:

May 25, 1988.
 Robert W. Schlichting - Notary Public
 County of Fremont State of Wyoming
 My Commission Expires May 25, 1988



OFFICE OF THE
CLERK OF THE
SHERIFF
COUNTY OF
MOAB, UTAH
FILE NO. 115746
JAN 25 1988

88 JAN 25 1988

RECORDED IN THE RECORDS OF
Atlas Precious Metals Inc.
BOOK 171 PAGE 482

CERTIFICATE OF LOCATION - NEVADA

THE UNDERSIGNED, hereby certifies that ATLAS PRECIOUS METALS INC., by its Agent, the undersigned, does hereby locate the OLD YELLER 32 Lode Mining Claim on this 12th day of January, 1988, situated in the Unknown Mining District, Eureka County, Nevada.

Said Claim is located in the NE(NW)(SE)(SW) Quarter Section(s) 10(11)(10)(11), Township 19 North, Range 52 East, Mt. Diablo P.M., and is more particularly described as follows, to wit:

Beginning at the northeast corner post No. 1,

Thence, <u>600</u> feet in a <u>south</u> direction to Post No. 2, marked - <u>OLD YELLER 32-2</u>
Thence, <u>750</u> feet in a <u>west</u> direction to Post No. 3, marked - <u>OLD YELLER 32-3</u>
Thence, <u>750</u> feet in a <u>west</u> direction to Post No. 4, marked - <u>OLD YELLER 32-4</u>
Thence, <u>600</u> feet in a <u>north</u> direction to Post No. 5, marked - <u>OLD YELLER 32-5</u>
Thence, <u>750</u> feet in a <u>east</u> direction to Post No. 6, marked - <u>OLD YELLER 32-6</u>
Thence, <u>750</u> feet in a <u>east</u> direction to Post No. 1, marked - <u>OLD YELLER 32-1</u>

the point of beginning and all posts being 4" wood or cut and marked trees.

The number of linear feet claimed in length along the course of the vein from the point of discovery is 1490 feet in a east direction and 10 feet in a west direction, together with 300 feet on each side of the center of the vein or lode for the entire length of the claim.

The general course of the vein or lode is east and west.

To tie this Claim to the Public Survey, begin at the NW corner, Section 27, Township 20 N., Range 52 E., Mt. Diablo P.M., and bear south, 15400 feet and east, 5100 feet to the northeast corner of this Claim.

The work of location consisted of making the maps as provided in MMS 517.040. Dated January 19 A.D., 1988, and filed in duplicate.

Atlas Precious Metals Inc.
P.O. Box 1207
Moab, Utah 84532

By: Terry Zenk
Its Agent
Locator-


STATE OF WYOMING)
COUNTY OF FREMONT) SS

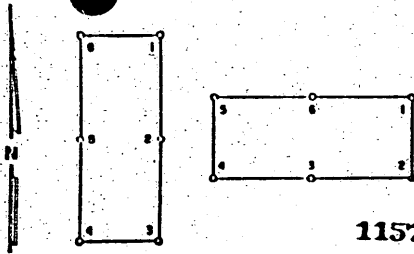
Sworn to and acknowledged before me this 20th day of January, 1988, by Terry Zenk as Agent for Atlas Precious Metals Inc.

Robert W. Schliching
Notary Public

My Commission Expires:

May 25, 1988





115747

RECORDED AT THE REQUEST OF
Atlas Precious Metals Inc.
BOOK 171 PAGE 483
88 JUN 25 AM 9:26
OFFICIAL RECORD
EUREKA COUNTY, CALIFORNIA
FILE NO. 115747
REC'D 6/25

CERTIFICATE OF LOCATION - NEVADA

THE UNDERSIGNED, hereby certifies that ATLAS PRECIOUS METALS INC., by its Agent, the undersigned, does hereby locate the OLD YELLER 33 Lode Mining Claim on this 14th day of January, 1988, situated in the Unknown Mining District, Eureka County, Nevada.

Said Claim is located in the NW(NE)(SW)(SE) (Quarter) Section(s) 11(11)(11)(11), Township 19 North, Range 52 East, Mt. Diablo P.M., and is more particularly described as follows, to wit:

Beginning at the northeast corner post No. 1,

Thence, 600 feet in a south direction to Post No. 2, marked - OLD YELLER 33-2
Thence, 750 feet in a west direction to Post No. 3, marked - OLD YELLER 33-3
Thence, 750 feet in a west direction to Post No. 4, marked - OLD YELLER 33-4
Thence, 600 feet in a north direction to Post No. 5, marked - OLD YELLER 33-5
Thence, 750 feet in a east direction to Post No. 6, marked - OLD YELLER 33-6
Thence, 750 feet in a east direction to Post No. 1, marked - OLD YELLER 33-1

the point of beginning and all posts being 4" wood or cut and marked trees.

The number of linear feet claimed in length along the course of the vein from the point of discovery is 1490 feet in a east direction and 10 feet in a west direction, together with 300 feet on each side of the center of the vein or lode for the entire length of the claim.

The general course of the vein or lode is east and west.

To tie this Claim to the Public Survey, begin at the NW corner, Section 27, Township 20 N., Range 52 E., Mt. Diablo P.M., and bear south, 15400 feet and east, 6600 feet to the northeast corner of this Claim.

The work of location consisted of making the maps as provided in NRS 517.040. Dated January 19 A.D., 1988, and filed in duplicate.

Atlas Precious Metals Inc.
P.O. Box 1207
Moab, Utah 84532

By: Terry Zenk
its Agent
-locator-


STATE OF WYOMING)
COUNTY OF FREMONT) SS

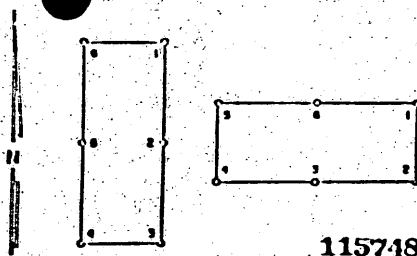
Sworn to and acknowledged before me this 20th day of January, 1988, by Terry Zenk as Agent for Atlas Precious Metals Inc.

Robert W. Schlichring
Notary Public

My Commission Expires:

May 25, 1988





115748

RECORDED AT THE REQUEST OF
Atlas Precious Metals Inc.
 BOOK 171, PAGE 484
 88 JAN 25 A9 26
 OFFICIAL RECORDS
 COUNTY OF MOAB
 FILE NO. 115748
 REC'D 6-25

CERTIFICATE OF LOCATION - NEVADA

THE UNDERSIGNED, hereby certifies that ATLAS PRECIOUS METALS INC., by its Agent, the undersigned, does hereby locate the OLD YELLER 34 Lode Mining Claim on this 12th day of January, 1988, situated in the Unknown Mining District, Eureka County, Nevada.

Said Claim is located in the SE(SW) (Quarter) Section(s) 10(11), Township 19 North, Range 52 East, Mt. Diablo P.M., and is more particularly described as follows, to wit:

Beginning at the northeast corner post No. 1,

Thence, 600 feet in a south direction to Post No. 2, marked -	OLD YELLER 34-2
Thence, 750 feet in a west direction to Post No. 3, marked -	OLD YELLER 34-3
Thence, 750 feet in a west direction to Post No. 4, marked -	OLD YELLER 34-4
Thence, 600 feet in a north direction to Post No. 5, marked -	OLD YELLER 34-5
Thence, 750 feet in a east direction to Post No. 6, marked -	OLD YELLER 34-6
Thence, 750 feet in a east direction to Post No. 1, marked -	OLD YELLER 34-1

the point of beginning and all posts being 4" wood or cut and marked trees.

The number of linear feet claimed in length along the course of the vein from the point of discovery is 1470 feet in a east direction and 30 feet in a west direction, together with 300 feet on each side of the center of the vein or lode for the entire length of the claim.

The general course of the vein or lode is east and west.

To tie this Claim to the Public Survey, begin at the NW corner, Section 27, Township 20 N., Range 52 E., Mt. Diablo P.M., and bear south, 16000 feet and east, 5100 feet to the northeast corner of this Claim.

The work of location consisted of making the maps as provided in MMS 517.040. Dated January 19 A.D., 1988, and filed in duplicate.

Atlas Precious Metals Inc.
 P.O. Box 1207
 Moab, Utah 84532


By: Terry Zenk
 Its Agent
 -Locator-

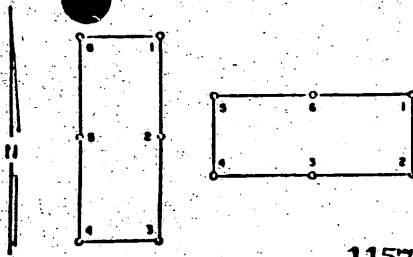
STATE OF WYOMING)
 COUNTY OF FREMONT) SS

Sworn to and acknowledged before me this 20th day of January, 1988, by Terry Zenk as Agent for Atlas Precious Metals Inc.

Robert W. Schlichting
 Notary Public

My Commission Expires:
May 25, 1988





OFFICE RECORDS
LUREA COUNTY, NEVADA
MINERAL CLAIM RECORDS
FILE NO. 115719

RECORDED AT THE REQUEST OF
Atlas Precious Metals Inc.
BOOK 171, PAGE 485
88 JUN 25 A9 26

115749

CERTIFICATE OF LOCATION - NEVADA

THE UNDERSIGNED, hereby certifies that ATLAS PRECIOUS METALS INC., by its Agent, the undersigned, does hereby locate the OLD YELLER 35 Lode Mining Claim on this 14th day of January, 1988, situated in the Unknown Mining District, Eureka County, Nevada.

Said Claim is located in the SW(SE) (Quarter) Section(s) 11(11) Township 19 North, Range 52 East, Mt. Diablo P.M., and is more particularly described as follows, to wit:

Beginning at the northeast corner post No. 1,
Thence, 600 feet in a south direction to Post No. 2, marked - OLD YELLER 35-2
Thence, 750 feet in a west direction to Post No. 3, marked - OLD YELLER 35-3
Thence, 750 feet in a west direction to Post No. 4, marked - OLD YELLER 35-4
Thence, 600 feet in a north direction to Post No. 5, marked - OLD YELLER 35-5
Thence, 750 feet in a east direction to Post No. 6, marked - OLD YELLER 35-6
Thence, 750 feet in a east direction to Post No. 1, marked - OLD YELLER 35-1
the point of beginning and all posts being 4" wood or cut and marked trees.

The number of linear feet claimed in length along the course of the vein from the point of discovery is 1430 feet in a east direction and 70 feet in a west direction, together with 300 feet on each side of the center of the vein or lode for the entire length of the claim.

The general course of the vein or lode is east and west.

To tie this Claim to the Public Survey, begin at the NW corner, Section 27, Township 20 N., Range 52 E., Mt. Diablo P.M., and bear south, 16000 feet and east, 6600 feet to the northeast corner of this Claim.

The work of location consisted of making the maps as provided in NRS 517.040. Dated January 19 A.D., 1988, and filed in duplicate.

Atlas Precious Metals Inc.
P.O. Box 1207
Moab, Utah 84532

By: Terry Zenk
Its Agent
-Locator-

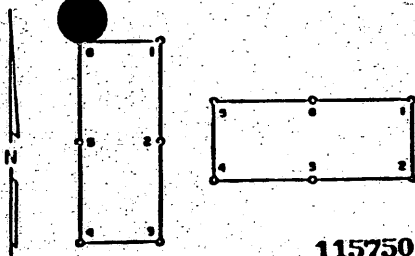
STATE OF WYOMING)
COUNTY OF FREMONT) SS

Sworn to and acknowledged before me this 24th day of January, 1988, by Terry Zenk as Agent for Atlas Precious Metals Inc.

Robert W. Schlichring
Notary Public

My Commission Expires:
May 25, 1988

Robert W. Schlichring - Notary Public
County of Fremont State of Wyoming
My Commission Expires May 25, 1988



115750

OFFICE RECORD
FURNACE
FILE NO. 115750
FEE \$ 6.75

88 JUN 25 A9 26

RECORDED AT THE REQUEST OF
APR 25 1988
BOOK 171 PAGE 486

CERTIFICATE OF LOCATION - NEVADA

THE UNDERSIGNED, hereby certifies that ATLAS PRECIOUS METALS INC., by its Agent, the undersigned, does hereby locate the OLD YELLER 36 Lode Mining Claim on this 12th day of January, 1988, situated in the Unknown Mining District, Eureka County, Nevada.

Said Claim is located in the SE(SW) (Quarter) Section(s) 10(11) Township 19 North, Range 52 East, Mt. Diablo P.M., and is more particularly described as follows, to wit:

Beginning at the northeast corner post No. 1.

Thence, 600 feet in a south direction to Post No. 2, marked - OLD YELLER 36-2
Thence, 750 feet in a west direction to Post No. 3, marked - OLD YELLER 36-3
Thence, 750 feet in a west direction to Post No. 4, marked - OLD YELLER 36-4
Thence, 600 feet in a north direction to Post No. 5, marked - OLD YELLER 36-5
Thence, 750 feet in a east direction to Post No. 6, marked - OLD YELLER 36-6
Thence, 750 feet in a east direction to Post No. 1, marked - OLD YELLER 36-1

the point of beginning and all posts being 4" wood or cut and marked trees.

The number of linear feet claimed in length along the course of the vein from the point of discovery is 1490 feet in a east direction and 10 feet in a west direction, together with 300 feet on each side of the center of the vein or lode for the entire length of the claim.

The general course of the vein or lode is east and west.

To tie this Claim to the Public Survey, begin at the NW corner, Section 27, Township 20 N., Range 52 E., Mt. Diablo P.M., and bear south 16600 feet and east 5100 feet to the northeast corner of this Claim.

The work of location consisted of making the maps as provided in NIS 517.040. Dated January 19 A.D., 1988, and filed in duplicate.

Atlas Precious Metals Inc.
P.O. Box 1207
Moab, Utah 84532

By: Terry Zenk
Its Agent
Locator


STATE OF WYOMING)
COUNTY OF FREMONT) SS

Sworn to and acknowledged before me this 20th day of January 1988, by Terry Zenk as Agent for Atlas Precious Metals Inc.

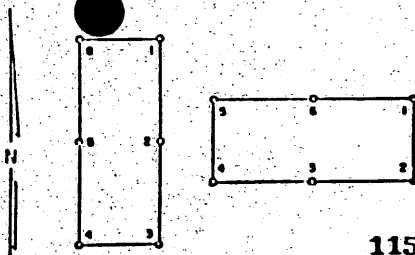
Robert W. Schlichting
Notary Public

My Commission Expires:

May 25, 1988



BOOK 171 PAGE 486



115751

OFFICIAL RECORDS
CLERK, COUNTY OF NEVADA
FILE NO. 115751
FEE \$ 2.50

88 JUN 25 A9 26

RECORDED AT THE REQUEST OF
Atlas Precious Metals Inc.
BOOK 171 PAGE 487

CERTIFICATE OF LOCATION - NEVADA

THE UNDERSIGNED, hereby certifies that ATLAS PRECIOUS METALS INC., by its Agent, the undersigned, does hereby locate the OLD YELLER 37 Lode Mining Claim on this 14th day of January, 1988, situated in the Unknown Mining District, Eureka County, Nevada.

Said Claim is located in the SW(SE) (Quarter) Section(s) 11(11) Township 19 North, Range 52 East, Mt. Diablo P.M., and is more particularly described as follows, to wit:

Beginning at the northeast corner post No. 1,

Thence, 600 feet in a south direction to Post No. 2, marked - OLD YELLER 37-2
Thence, 750 feet in a west direction to Post No. 3, marked - OLD YELLER 37-3
Thence, 750 feet in a west direction to Post No. 4, marked - OLD YELLER 37-4
Thence, 600 feet in a north direction to Post No. 5, marked - OLD YELLER 37-5
Thence, 750 feet in a east direction to Post No. 6, marked - OLD YELLER 37-6
Thence, 750 feet in a east direction to Post No. 1, marked - OLD YELLER 37-1

the point of beginning and all posts being 4" wood or cut and marked trees

The number of linear feet claimed in length along the course of the vein from the point of discovery is 1425 feet in a east direction and 75 feet in a west direction, together with 300 feet on each side of the center of the vein or lode for the entire length of the claim.

The general course of the vein or lode is east and west.

To tie this Claim to the Public Survey, begin at the NW corner, Section 27, Township 20 N., Range 52 E., Mt. Diablo P.M., and bear south, 16600 feet and east, 6600 feet to the northeast corner of this Claim.

The work of location consisted of making the maps as provided in NRS 517.040. Dated January 19 A.D., 1988, and filed in duplicate.

Atlas Precious Metals Inc.
P.O. Box 1207
Moab, Utah 84532

By: Terry Zenk
Its Agent
Locator


STATE OF WYOMING)
COUNTY OF FREMONT) SS

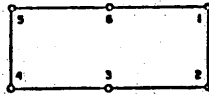
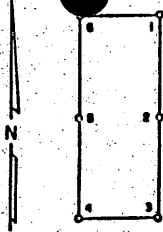
Sworn to and acknowledged before me this 20th day of January, 1988, by Terry Zenk as Agent for Atlas Precious Metals Inc.

Robert W. Schlichting
Notary Public

My Commission Expires:

May 25, 1988





115752

OFFICIAL RECORDS
SOUTHERN DISTRICT OF NEVADA
FILE NO. 115752
BOOK 171 PAGE 488

88 JUN 25 AM 26

RECORDED AT THE REQUEST OF
Atlas Precious Metals Inc.
BOOK 171 PAGE 488

CERTIFICATE OF LOCATION - NEVADA

THE UNDERSIGNED, hereby certifies that ATLAS PRECIOUS METALS INC., by its Agent, the undersigned, does hereby locate the OLD YELLER 38 Lode Mining Claim on this 13th day of January, 1988, situated in the Unknown Mining District, Eureka County, Nevada.

Said Claim is located in the SE(SW) (Quarter) Section(s) 10(11) Township 19 North, Range 52 East, Mt. Diablo P.M., and is more particularly described as follows, to wit:

Beginning at the northeast corner post No. 1,

Thence, 600 feet in a south direction to Post No. 2, marked - OLD YELLER 38 - 2
Thence, 750 feet in a west direction to Post No. 3, marked - OLD YELLER 38 - 3
Thence, 750 feet in a west direction to Post No. 4, marked - OLD YELLER 38 - 4
Thence, 600 feet in a north direction to Post No. 5, marked - OLD YELLER 38 - 5
Thence, 750 feet in a east direction to Post No. 6, marked - OLD YELLER 38 - 6
Thence, 750 feet in a east direction to Post No. 1, marked - OLD YELLER 38 - 1

the point of beginning and all posts being 4" wood or cut and marked trees.

The number of linear feet claimed in length along the course of the vein from the point of discovery is 25 feet in a east direction and 1475 feet in a west direction, together with 300 feet on each side of the center of the vein or lode for the entire length of the claim.

The general course of the vein or lode is east and west.

To tie this Claim to the Public Survey, begin at the NW corner, Section 27, Township 20 N., Range 52 E., Mt. Diablo P.M., and bear south, 17200 feet and east, 5100 feet to the northeast corner of this Claim.

The work of location consisted of making the maps as provided in NRS 517.040. Dated January 19 A.D., 1988, and filed in duplicate.

Atlas Precious Metals Inc.
P.O. Box 1207
Moab, Utah 84532

By: Terry Zenk
1st Agent
Locator-


STATE OF WYOMING)
COUNTY OF FREMONT) SS

Sworn to and acknowledged before me this 20th day of January, 1988, by Terry Zenk as Agent for Atlas Precious Metals Inc.

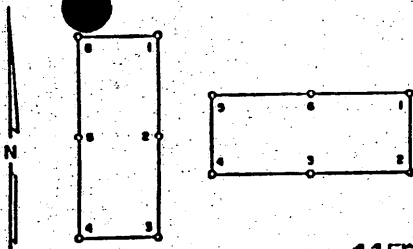
Robert W. Schlichting
Notary Public

My Commission Expires:

May 25, 1988



BOOK 171 PAGE 488



115753

CERTIFICATE OF LOCATION - NEVADA

THE UNDERSIGNED, hereby certifies that ATLAS PRECIOUS METALS INC., by its Agent, the undersigned, does hereby locate the OLD YELLER 39 Lode Mining Claim on this 13th day of January, 1988, situated in the Unknown Mining District, Eureka County, Nevada.

Said Claim is located in the SW(SE) (Quarter) Section(s) 11(11) Township 19 North, Range 52 East, Mt. Diablo P.M., and is more particularly described as follows, to wit:

Beginning at the northeast corner post No. 1,

Thence, 600 feet in a south direction to Post No. 2, marked - OLD YELLER 39-2
Thence, 750 feet in a west direction to Post No. 3, marked - OLD YELLER 39-3
Thence, 750 feet in a west direction to Post No. 4, marked - OLD YELLER 39-4
Thence, 600 feet in a north direction to Post No. 5, marked - OLD YELLER 39-5
Thence, 750 feet in a east direction to Post No. 6, marked - OLD YELLER 39-6
Thence, 750 feet in a east direction to Post No. 1, marked - OLD YELLER 39-1

the point of beginning and all posts being 4" wood or cut and marked trees.

The number of linear feet claimed in length along the course of the vein from the point of discovery is 1450 feet in a east direction and 50 feet in a west direction, together with 300 feet on each side of the center of the vein or lode for the entire length of the claim.

The general course of the vein or lode is east and west.

To tie this Claim to the Public Survey, begin at the NW corner, Section 27, Township 20 N., Range 52 E., Mt. Diablo P.M., and bear south 17200 feet and east 6600 feet to the northeast corner of this Claim.

The work of location consisted of making the maps as provided in NRS 517.040. Dated January 19 A.D., 1988, and filed in duplicate.

Atlas Precious Metals Inc.
P.O. Box 1207
Moab, Utah 84532

By: Terry Zenk
Agent
Locator


STATE OF WYOMING)
COUNTY OF FREMONT) SS

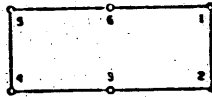
Sworn to and acknowledged before me this 20th day of January 1988, by Terry Zenk as Agent for Atlas Precious Metals Inc.

Robert W. Schlichting
Notary Public

My Commission Expires:

May 25, 1988





115754

OFFICIAL RECORD
CLERK OF COUNTY OF NEVADA
FILE NO. 115754
FEE \$ 6.75

88 JAN 25 A 9:26

RECORDED AT THE REQUEST OF
Atlas Precious Metals Inc.
BOOK 171 PAGE 490

CERTIFICATE OF LOCATION - NEVADA

THE UNDERSIGNED, hereby certifies that ATLAS PRECIOUS METALS INC., by its Agent, the undersigned, does hereby locate the OLD YELLER 40 Lode Mining Claim on this 13th day of January, 1988, situated in the Unknown Mining District, Eureka County, Nevada.

Said Claim is located in the SE(SW)(NE)(NW) (Quarter) Section(s) 10(11)(15)(14), Township 19 North, Range 52 East, Mt. Diablo P.M., and is more particularly described as follows, to wit:

Beginning at the northeast corner post No. 1,

Thence, 600 feet in a south direction to Post No. 2, marked - OLD YELLER 40-2
Thence, 750 feet in a west direction to Post No. 3, marked - OLD YELLER 40-3
Thence, 750 feet in a west direction to Post No. 4, marked - OLD YELLER 40-4
Thence, 600 feet in a north direction to Post No. 5, marked - OLD YELLER 40-5
Thence, 750 feet in a east direction to Post No. 6, marked - OLD YELLER 40-6
Thence, 750 feet in a east direction to Post No. 1, marked - OLD YELLER 40-1

the point of beginning and all posts being 4" wood or cut and marked trees.

The number of linear feet claimed in length along the course of the vein from the point of discovery is 20 feet in a east direction and 1450 feet in a west direction, together with 300 feet on each side of the center of the vein or lode for the entire length of the claim.

The general course of the vein or lode is east and west.

To tie this Claim to the Public Survey, begin at the NW corner, Section 27, Township 20 N., Range 52 E., Mt. Diablo P.M., and bear south 17800 feet and east 5100 feet to the northeast corner of this Claim.

The work of location consisted of making the maps as provided in NRS 517.040. Dated January 19 A.D., 1988, and filed in duplicate.

Atlas Precious Metals Inc.
P.O. Box 1207
Moab, Utah 84532


By: Terry Zenk
Agent
Locator-

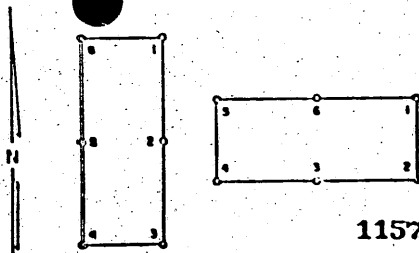
STATE OF WYOMING)
COUNTY OF FREMONT) SS

Sworn to and acknowledged before me this 20th day of January, 1988, by Terry Zenk as Agent for Atlas Precious Metals Inc.

Robert W. Schlichting
Notary Public

My Commission Expires:
May 25, 1988





115755

OFFICIAL RECORDS
EUREKA COUNTY, NEVADA
FILE NO. 115755
FEE \$ 1.00

88 JUN 25 A9 26

RECORDED AT THE REQUEST OF
Atlas Precious Metals Inc.
BOOK 171 PAGE 491

CERTIFICATE OF LOCATION - NEVADA

THE UNDERSIGNED, hereby certifies that ATLAS PRECIOUS METALS INC., by its Agent, the undersigned, does hereby locate the OLD YELLER 41 Lode Mining Claim on this 13th day of January, 1988, situated in the Unknown Mining District, Eureka County, Nevada.

Said Claim is located in the SW(SE)(NW)(NE) (Quarter) Section(s) 11(11)(14)(14), Township 19 North, Range 52 East, Mt. Diablo P.M., and is more particularly described as follows, to wit:

Beginning at the northeast corner post No. 1,

Thence, 600 feet in a south direction to Post No. 2, marked - OLD YELLER 41 - 2
Thence, 750 feet in a west direction to Post No. 3, marked - OLD YELLER 41 - 3
Thence, 750 feet in a west direction to Post No. 4, marked - OLD YELLER 41 - 4
Thence, 600 feet in a north direction to Post No. 5, marked - OLD YELLER 41 - 5
Thence, 750 feet in a east direction to Post No. 6, marked - OLD YELLER 41 - 6
Thence, 750 feet in a east direction to Post No. 1, marked - OLD YELLER 41 - 1

the point of beginning and all posts being 4" wood or cut and marked trees.

The number of linear feet claimed in length along the course of the vein from the point of discovery is 1480 feet in a east direction and 20 feet in a west direction, together with 300 feet on each side of the center of the vein or lode for the entire length of the claim.

The general course of the vein or lode is east and west.

To tie this Claim to the Public Survey, begin at the NW corner, Section 27, Township 20 N., Range 52 E., Mt. Diablo P.M., and bear south, 17800 feet and east, 6600 feet to the northeast corner of this Claim.

The work of location consisted of making the maps as provided in NRS 517.040. Dated January 19 A.D., 1988, and filed in duplicate.

Atlas Precious Metals Inc.
P.O. Box 1207
Moab, Utah 84532

By: Terry Zenk
Its Agent
Locator-


STATE OF WYOMING)
COUNTY OF FREMONT) SS

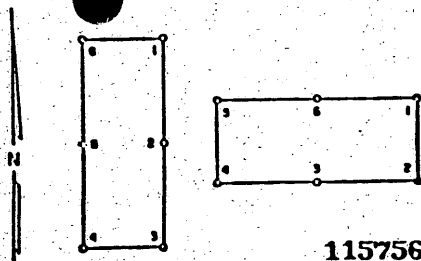
Sworn to and acknowledged before me this 20th day of January, 1988, by Terry Zenk as Agent for Atlas Precious Metals Inc.

Robert W. Schlichting
Notary Public

My Commission Expires:

May 25, 1988





115756

RECORD AT THE REQUEST OF
JAN 25 1988
BOOK 171 PAGE 492
OFFICIAL RECORDS
CLERK
FILE NO. 115756
FEE \$ 6.75

CERTIFICATE OF LOCATION - NEVADA

THE UNDERSIGNED, hereby certifies that ATLAS PRECIOUS METALS INC., by its Agent, the undersigned, does hereby locate the OLD YELLER 42 Lode Mining Claim on this 13th day of January, 1988, situated in the Unknown Mining District, Eureka County, Nevada.

Said Claim is located in the NE(NW) (Quarter) Section(s) 15(14) Township 19 North, Range 52 East, Mt. Diablo P.M., and is more particularly described as follows, to wit:

Beginning at the northeast corner post No. 1,

Thence, 600 feet in a south direction to Post No. 2, marked - OLD YELLER 42-2
Thence, 750 feet in a west direction to Post No. 3, marked - OLD YELLER 42-3
Thence, 750 feet in a west direction to Post No. 4, marked - OLD YELLER 42-4
Thence, 600 feet in a north direction to Post No. 5, marked - OLD YELLER 42-5
Thence, 750 feet in a east direction to Post No. 6, marked - OLD YELLER 42-6
Thence, 750 feet in a east direction to Post No. 1, marked - OLD YELLER 42-1

the point of beginning and all posts being 4" wood or cut and marked trees.

The number of linear feet claimed in length along the course of the vein from the point of discovery is 15 feet in a east direction and 1485 feet in a west direction, together with 300 feet on each side of the center of the vein or lode for the entire length of the claim.

The general course of the vein or lode is east and west.

To tie this Claim to the Public Survey, begin at the NW corner, Section 27, Township 20 N., Range 52 E., Mt. Diablo P.M., and bear south, 18400 feet and east, 5100 feet to the northeast corner of this Claim.

The work of location consisted of making the maps as provided in MRS 517.040. Dated January 19 A.D., 1988, and filed in duplicate.

Atlas Precious Metals Inc.
P.O. Box 1207
Moab, Utah 84532

By: Terry Zenk
Agent
Locator


STATE OF WYOMING)
COUNTY OF FREMONT) SS.

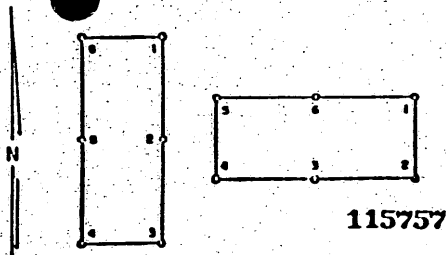
Sworn to and acknowledged before me this 20th day of January, 1988, by Terry Zenk as Agent for Atlas Precious Metals Inc.

Robert W. Schlichting
Notary Public

My Commission Expires:

May 25, 1988





RECORDED AT THE REQUEST OF
 Atlas Precious Metals Inc.
 BOOK 171 PAGE 493
 88 JUN 25 A9 26
 OFFICIAL RECORDS
 CLERK
 FILE NO. 115757
 REC. 6-25

CERTIFICATE OF LOCATION - NEVADA

THE UNDERSIGNED, hereby certifies that ATLAS PRECIOUS METALS INC., by its Agent, the undersigned, does hereby locate the OLD YELLER 43 Lode Mining Claim on this 13th day of January, 1988, situated in the Unknown Mining District, Eureka County, Nevada.

Said Claim is located in the NW(NE) (Quarter) Section(s) 14(14) Township 19 North, Range 52 East, Mt. Diablo P.M., and is more particularly described as follows, to wit:

Beginning at the northeast corner post No. 1,
 Thence, 600 feet in a south direction to Post No. 2, marked - OLD YELLER 43 - 2
 Thence, 750 feet in a west direction to Post No. 3, marked - OLD YELLER 43 - 3
 Thence, 750 feet in a west direction to Post No. 4, marked - OLD YELLER 43 - 4
 Thence, 600 feet in a north direction to Post No. 5, marked - OLD YELLER 43 - 5
 Thence, 750 feet in a east direction to Post No. 6, marked - OLD YELLER 43 - 6
 Thence, 750 feet in a east direction to Post No. 1, marked - OLD YELLER 43 - 1

the point of beginning and all posts being 4" wood or cut and marked trees

The number of linear feet claimed in length along the course of the vein from the point of discovery is 1485 feet in a east direction and 15 feet in a west direction, together with 300 feet on each side of the center of the vein or lode for the entire length of the claim.

The general course of the vein or lode is east and west

To tie this Claim to the Public Survey, begin at the NW corner, Section 27, Township 20 N., Range 52 E., Mt. Diablo P.M., and bear south, 18400 feet and east, 6600 feet to the northeast corner of this Claim.

The work of location consisted of making the maps as provided in NRS 517.040. Dated January 19 A.D., 1988, and filed in duplicate.

Atlas Precious Metals Inc.
 P.O. Box 1207
 Moab, Utah 84532


By: Terry Zenk
 Its Agent
 Locator

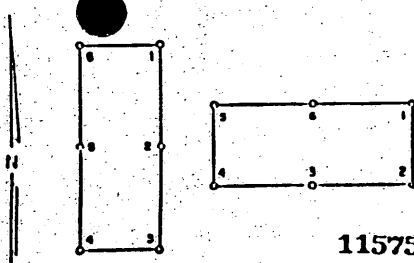
STATE OF WYOMING)
 COUNTY OF FREMONT) SS

Sworn to and acknowledged before me this 20th day of January, 1988, by Terry Zenk as Agent for Atlas Precious Metals Inc.

Robert W. Schlichting
 Notary Public

My Commission Expires:
 May 25, 1988





115758

OFFICIAL RECORD
EUREKA COUNTY, NEVADA
M. N. REBALENTI, RECORDER
FILE NO. 115758
FEE \$

88 JUN 25 A9 26

RECORDED AT THE REQUEST OF
Book 171, Page 494

CERTIFICATE OF LOCATION - NEVADA

THE UNDERSIGNED, hereby certifies that ATLAS PRECIOUS METALS INC., by its Agent, the undersigned, does hereby locate the OLD YELLER 44 Lode Mining Claim on this 19th day of January, 1988, situated in the Unknown Mining District, Eureka County, Nevada.

Said Claim is located in the NE(NW) (Quarter) Section(s) 15(14) Township 19 North, Range 52 East, Mt. Diablo P.M., and is more particularly described as follows, to wit:

Beginning at the northeast corner post No. 1,

Thence, 600 feet in a south direction to Post No. 2, marked - OLD YELLER 44-2
Thence, 750 feet in a west direction to Post No. 3, marked - OLD YELLER 44-3
Thence, 750 feet in a west direction to Post No. 4, marked - OLD YELLER 44-4
Thence, 600 feet in a north direction to Post No. 5, marked - OLD YELLER 44-5
Thence, 750 feet in a east direction to Post No. 6, marked - OLD YELLER 44-6
Thence, 750 feet in a east direction to Post No. 1, marked - OLD YELLER 44-1

the point of beginning and all posts being 4" wood or cut and marked trees.

The number of linear feet claimed in length along the course of the vein from the point of discovery is 15 feet in a east direction and 1485 feet in a west direction, together with 300 feet on each side of the center of the vein or lode for the entire length of the claim.

The general course of the vein or lode is east and west.

To tie this Claim to the Public Survey, begin at the NW corner, Section 27, Township 20 N., Range 52 E., Mt. Diablo P.M., and bear south, 19000 feet and east, 5100 feet to the northeast corner of this Claim.

The work of location consisted of making the maps as provided in MRS 517.040. Dated January 19 A.D., 1988, and filed in duplicate.

Atlas Precious Metals Inc.
P.O. Box 1207
Moab, Utah 84532

By: Terry Zenk
As Agent
Locator


STATE OF WYOMING)
COUNTY OF FREMONT) SS

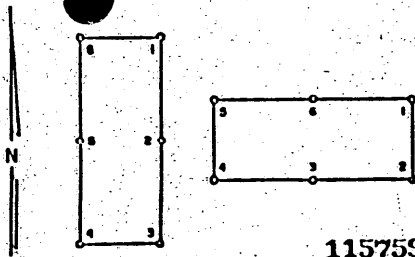
Sworn to and acknowledged before me this 20th day of January, 1988, by Terry Zenk as Agent for Atlas Precious Metals Inc.

Robert W. Schlichting
Notary Public

My Commission Expires:

May 25, 1988





115759

RECORDED AT THE REQUEST OF
Atlas Precious Metals Inc.
BOOK 171 PAGE 495
88 JUN 25 A9 26
OFFICIAL RECORDS
SHERIFF'S OFFICE
CLERK
FILE NO. 115759
FEE \$ 1.00

CERTIFICATE OF LOCATION - NEVADA

THE UNDERSIGNED, hereby certifies that ATLAS PRECIOUS METALS INC., by its Agent, the undersigned, does hereby locate the OLD YELLER 45 Lode Mining Claim on this 13th day of January, 1988, situated in the Unknown Mining District, Eureka County, Nevada.

Said Claim is located in the NW(NE) (Quarter) Section(s) 14(14) Township 19 North, Range 52 East, Mt. Diablo P.M., and is more particularly described as follows, to wit:

Beginning at the northeast corner post No. 1,

Thence, 600 feet in a south direction to Post No. 2, marked - OLD YELLER 45-2
Thence, 750 feet in a west direction to Post No. 3, marked - OLD YELLER 45-3
Thence, 750 feet in a west direction to Post No. 4, marked - OLD YELLER 45-4
Thence, 600 feet in a north direction to Post No. 5, marked - OLD YELLER 45-5
Thence, 750 feet in a east direction to Post No. 6, marked - OLD YELLER 45-6
Thence, 750 feet in a east direction to Post No. 1, marked - OLD YELLER 45-1

the point of beginning and all posts being 4" wood or cut and marked trees.

The number of linear feet claimed in length along the course of the vein from the point of discovery is 1460 feet in a east direction and 40 feet in a west direction, together with 300 feet on each side of the center of the vein or lode for the entire length of the claim.

The general course of the vein or lode is east and west.

To tie this Claim to the Public Survey, begin at the NW corner, Section 27, Township 20 N., Range 52 E., Mt. Diablo P.M., and bear south 19000 feet and east 6600 feet to the northeast corner of this Claim.

The work of location consisted of making the maps as provided in MRS 517.040. Dated January 19 A.D., 1988, and filed in duplicate.

Atlas Precious Metals Inc.
P.O. Box 1207
Moab, Utah 84532

By: Terry Zenk
Agent
Locator-


STATE OF WYOMING)
COUNTY OF FREMONT) SS

Sworn to and acknowledged before me this 20th day of January 1988, by Terry Zenk as Agent for Atlas Precious Metals Inc.

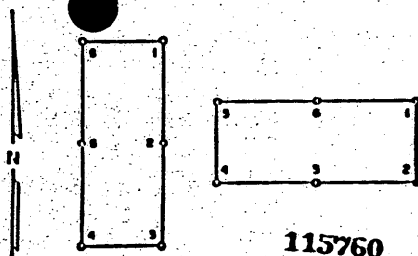
Robert W. Schlichting
Notary Public

My Commission Expires:

May 25, 1988



BOOK 171 PAGE 495



115760

OFFICIAL RECORD
JUN 25 1988
FILE NO. 115760

88 JUN 25 09:26

RECORDED AT THE REQUEST OF
Atlas Precious Metals Inc.
BOOK 171 PAGE 496

CERTIFICATE OF LOCATION - NEVADA

THE UNDERSIGNED, hereby certifies that ATLAS PRECIOUS METALS INC., by its Agent, the undersigned, does hereby locate the OLD YELLER 46 Lode Mining Claim on this 19th day of January, 1988, situated in the Unknown Mining District, Eureka County, Nevada.

Said Claim is located in the NE(NW) (Quarter) Section(s) 15(14) Township 19 North, Range 52 East, Mt. Diablo P.M., and is more particularly described as follows, to wit:

Beginning at the northeast corner post No. 1,

Thence, 600 feet in a south direction to Post No. 2, marked - OLD YELLER 46-2
Thence, 750 feet in a west direction to Post No. 3, marked - OLD YELLER 46-3
Thence, 750 feet in a west direction to Post No. 4, marked - OLD YELLER 46-4
Thence, 600 feet in a north direction to Post No. 5, marked - OLD YELLER 46-5
Thence, 750 feet in a east direction to Post No. 6, marked - OLD YELLER 46-6
Thence, 750 feet in a east direction to Post No. 1, marked - OLD YELLER 46-1

the point of beginning and all posts being 4" wood or cut and marked trees.

The number of linear feet claimed in length along the course of the vein from the point of discovery is 35 feet in a east direction and 1465 feet in a west direction, together with 300 feet on each side of the center of the vein or lode for the entire length of the claim.

The general course of the vein or lode is east and west.

To tie this Claim to the Public Survey, begin at the NW corner, Section 27, Township 20 N., Range 52 E., Mt. Diablo P.M., and bear south, 19600 feet and east, 5100 feet to the northeast corner of this Claim.

The work of location consisted of making the maps as provided in NRS 517.040. Dated January 19 A.D., 1988, and filed in duplicate.

Atlas Precious Metals Inc.
P.O. Box 1207
Moab, Utah 84532

By: Terry Zenk
His Agent
Locator


STATE OF WYOMING)
COUNTY OF FREMONT) SS

Sworn to and acknowledged before me this 20th day of January, 1988, by Terry Zenk as Agent for Atlas Precious Metals Inc.

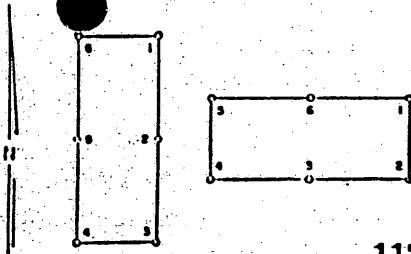
Robert W. Schlichting
Notary Public

My Commission Expires:

May 25, 1988



BOOK 171 PAGE 496



115761

OFFICIAL RECORDS
FILED
JAN 25 1988
FEE \$ 6.25

88 JAN 25 1988

RECORDED AT THE REQUEST OF
BOOK 171 PAGE 492

CERTIFICATE OF LOCATION - NEVADA

THE UNDERSIGNED, hereby certifies that ATLAS PRECIOUS METALS INC., by its Agent, the undersigned, does hereby locate the OLD YELLER 47 Lode Mining Claim on this 13th day of January, 1988, situated in the Unknown Mining District, Esmeralda County, Nevada.

Said Claim is located in the NW(NE) (Quarter) Section(s) 14(14) Township 19 North, Range 52 East, Mt. Diablo P.M., and is more particularly described as follows, to wit:

Beginning at the northeast corner post No. 1,

Thence, 600 feet in a south direction to Post No. 2, marked - OLD YELLER 47-2
Thence, 750 feet in a west direction to Post No. 3, marked - OLD YELLER 47-3
Thence, 750 feet in a west direction to Post No. 4, marked - OLD YELLER 47-4
Thence, 600 feet in a north direction to Post No. 5, marked - OLD YELLER 47-5
Thence, 750 feet in a east direction to Post No. 6, marked - OLD YELLER 47-6
Thence, 750 feet in a east direction to Post No. 1, marked - OLD YELLER 47-1

the point of beginning and all posts being 4" wood or cut and marked trees.

The number of linear feet claimed in length along the course of the vein from the point of discovery is 1480 feet in a east direction and 20 feet in a west direction, together with 300 feet on each side of the center of the vein or lode for the entire length of the claim.

The general course of the vein or lode is east and west.

To tie this Claim to the Public Survey, begin at the NW corner, Section 27, Township 20 N., Range 52 E., Mt. Diablo P.M., and bear south, 19600 feet and east, 6600 feet to the northeast corner of this Claim.

The work of location consisted of making the maps as provided in MRS 517.040. Dated January 19 A.D., 1988, and filed in duplicate.

Atlas Precious Metals Inc.
P.O. Box 1207
Moab, Utah 84532

By: Terry Zenk
Its Agent
-Locator-


STATE OF WYOMING)
COUNTY OF FREMONT) SS

Sworn to and acknowledged before me this 20th day of January, 1988, by Terry Zenk as Agent for Atlas Precious Metals Inc.

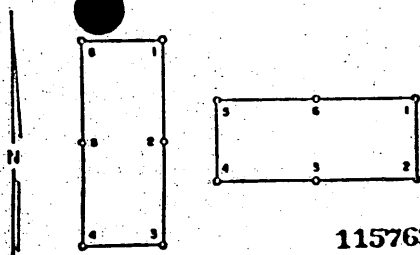
Robert W. Schlichting
Notary Public

My Commission Expires:

MAY 25, 1988



BOOK 171 PAGE 497



115762

RECORDED AT THE REQUEST OF
Atlas Precious Metals Inc.
 BOOK 171 PAGE 498
 JUN 25 A9 26
 OFFICE OF THE COUNTY CLERK
 ELBERTA COUNTY, NEVADA
 FILE NO. 115762

CERTIFICATE OF LOCATION - NEVADA

THE UNDERSIGNED, hereby certifies that ATLAS PRECIOUS METALS INC., by its Agent, the undersigned, does hereby locate the OLD YELLER 48 Lode Mining Claim on this 13th day of January, 1988, situated in the Unknown Mining District, Eureka County, Nevada.

Said Claim is located in the NE(NW) (Quarter) Section(s) 15(14) Township 19 North, Range 52 East, Mt. Diablo P.M., and is more particularly described as follows, to wit:

Beginning at the northeast corner post No. 1,

Thence, 600 feet in a south direction to Post No. 2, marked - OLD YELLER 48-2
 Thence, 750 feet in a west direction to Post No. 3, marked - OLD YELLER 48-3
 Thence, 750 feet in a west direction to Post No. 4, marked - OLD YELLER 48-4
 Thence, 600 feet in a north direction to Post No. 5, marked - OLD YELLER 48-5
 Thence, 750 feet in a east direction to Post No. 6, marked - OLD YELLER 48-6
 Thence, 750 feet in a east direction to Post No. 1, marked - OLD YELLER 48-1

the point of beginning and all posts being 4" wood or cut and marked trees

The number of linear feet claimed in length along the course of the vein from the point of discovery is 10 feet in a east direction and 1490 feet in a west direction, together with 300 feet on each side of the center of the vein or lode for the entire length of the claim.

The general course of the vein or lode is east and west

To tie this Claim to the Public Survey, begin at the NW corner, Section 27, Township 20 N., Range 52 E., Mt. Diablo P.M., and bear south, 20200 feet and east, 5100 feet to the northeast corner of this Claim.

The work of location consisted of making the maps as provided in NRS 517.040. Dated January 19 A.D., 1988, and filed in duplicate.

Atlas Precious Metals Inc.
 P.O. Box 1207
 Moab, Utah 84532

By: Terry Zenk
 His Agent
 Locator


STATE OF WYOMING)
 COUNTY OF FREMONT) SS

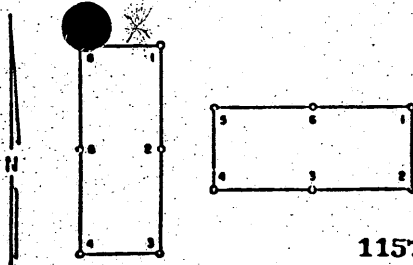
Sworn to and acknowledged before me this 20th day of January, 1988, by Terry Zenk as Agent for Atlas Precious Metals Inc.

Robert W. Schuching
 Notary Public

My Commission Expires:

May 25, 1988





115763

RECORDED AT THE REQUEST OF
Atlas Precious Metals Inc.
 BOOK 171 PAGE 499
 JUN 25 1988
 OFFICIAL RECORDS
 SALT LAKE COUNTY
 UTAH
 FILE NO. 115763
 REC'D 6-25

CERTIFICATE OF LOCATION - NEVADA

THE UNDERSIGNED, hereby certifies that ATLAS PRECIOUS METALS INC.,
 by its Agent, the undersigned, does hereby locate the OLD YELLER 49
 Lode Mining Claim on this 13th day of January, 1988, situated in the
Unknown Mining District, Eureka County, Nevada.

Said Claim is located in the NW(NE) (Quarter) Section(s) 14(14),
 Township 19 North, Range 52 East, Mt. Diablo P.M., and is
 more particularly described as follows, to wit:

Beginning at the northeast corner post No. 1,

Thence, <u>600</u> feet in a <u>south</u>	direction to Post No. 2, marked - <u>OLD YELLER 49-2</u>
Thence, <u>750</u> feet in a <u>west</u>	direction to Post No. 3, marked - <u>OLD YELLER 49-3</u>
Thence, <u>750</u> feet in a <u>west</u>	direction to Post No. 4, marked - <u>OLD YELLER 49-4</u>
Thence, <u>600</u> feet in a <u>north</u>	direction to Post No. 5, marked - <u>OLD YELLER 49-5</u>
Thence, <u>750</u> feet in a <u>east</u>	direction to Post No. 6, marked - <u>OLD YELLER 49-6</u>
Thence, <u>750</u> feet in a <u>east</u>	direction to Post No. 1, marked - <u>OLD YELLER 49-1</u>

the point of beginning and all posts being 4" wood or cut and marked trees

The number of linear feet claimed in length along the course of the vein from the
 point of discovery is 1480 feet in a east direction and 20 feet in a
west direction, together with 300 feet on each side of the center of the
 vein or lode for the entire length of the claim.

The general course of the vein or lode is east and west

To tie this Claim to the Public Survey, begin at the NW corner, Section 27,
 Township 20 N., Range 52 E., Mt. Diablo P.M., and bear south, 20200
 feet and east, 6600 feet to the northeast corner of this Claim.

The work of location consisted of making the maps as provided in NRS 517.040.
 Dated January 19 A.D., 1988, and filed in duplicate.

Atlas Precious Metals Inc.
 P.O. Box 1207
 Moab, Utah 84532

By:

Terry Zenk
 Its Agent
 -locator-


STATE OF WYOMING)
 COUNTY OF FREMONT) SS

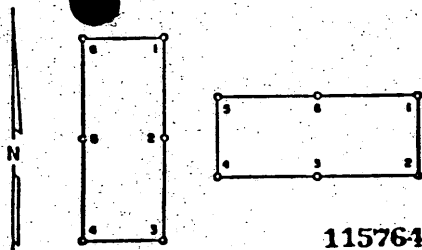
Sworn to and acknowledged before me this 20th day of January, 1988,
 by Terry Zenk as Agent for Atlas Precious Metals Inc.

Robert W. Schliching
 Notary Public

My Commission Expires:

May 25, 1988





115764

OFFICE OF THE
CLERK OF THE
JUDICIAL DEPARTMENT
SALT LAKE CITY, UTAH
FILE NO. 115764
FEE \$ 1.50

88 JUN 25 A9 27

RECORDED AT THE REQUEST OF
HARRIS SURVEYING CO.
BOOK 171 PAGE 500

CERTIFICATE OF LOCATION - NEVADA

THE UNDERSIGNED, hereby certifies that ATLAS PRECIOUS METALS INC., by its Agent, the undersigned, does hereby locate the OLD YELLER 50 Lode Mining Claim on this 12th day of January, 1988, situated in the Unknown Mining District, Eureka County, Nevada.

Said Claim is located in the SE(SW) (Quarter) Section(s) 15(14), Township 19 North, Range 52 East, Mt. Diablo P.M., and is more particularly described as follows, to wit:

Beginning at the northeast corner post No. 1,

Thence, 600 feet in a south direction to Post No. 2, marked - OLD YELLER 50-2
Thence, 750 feet in a west direction to Post No. 3, marked - OLD YELLER 50-3
Thence, 750 feet in a west direction to Post No. 4, marked - OLD YELLER 50-4
Thence, 600 feet in a north direction to Post No. 5, marked - OLD YELLER 50-5
Thence, 750 feet in a east direction to Post No. 6, marked - OLD YELLER 50-6
Thence, 750 feet in a east direction to Post No. 1, marked - OLD YELLER 50-1

the point of beginning and all posts being 4" wood or cut and marked trees.

The number of linear feet claimed in length along the course of the vein from the point of discovery is 1490 feet in a east direction and 10 feet in a west direction, together with 300 feet on each side of the center of the vein or lode for the entire length of the claim.

The general course of the vein or lode is east and west.

To tie this Claim to the Public Survey, begin at the NW corner, Section 27, Township 20 N., Range 52 E., Mt. Diablo P.M., and bear south, 20800 feet and east, 5100 feet to the northeast corner of this Claim.

The work of location consisted of making the maps as provided in NRS 517.040. Dated January 19 A.D., 1988, and filed in duplicate.

Atlas Precious Metals Inc.
P.O. Box 1207
Moab, Utah 84532

By: Terry Zerk
1988 Agent
Locator


STATE OF WYOMING)
COUNTY OF FREMONT) SS

Sworn to and acknowledged before me this 20th day of January, 1988, by Terry Zerk as Agent for Atlas Precious Metals Inc.

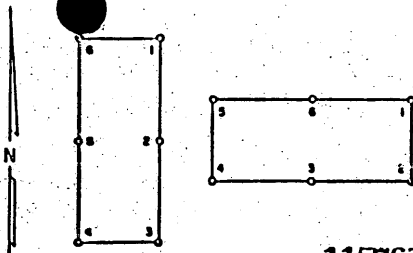
Robert W. Schliching
Notary Public

My Commission Expires:

May 25, 1988



BOOK 171 PAGE 500



115765

OFFICIAL RECORDS
EUREKA COUNTY, NEVADA
MINING CLAIM, SECOND
FILE NO. 115765
FEE \$ 2.25

88 JUN 25 A9 27

RECORDED AT THE REQUEST OF
Atlas Precious Metals Inc.
BOOK 171 PAGE 501

CERTIFICATE OF LOCATION - NEVADA

THE UNDERSIGNED, hereby certifies that ATLAS PRECIOUS METALS INC., by its Agent, the undersigned, does hereby locate the OLD YELLER 51 Lode Mining Claim on this 17th day of January, 1988, situated in the Unknown Mining District, Eureka County, Nevada.

Said Claim is located in the SW(SE) (Quarter) Section(s) 14(14) Township 19 North, Range 52 East, Mt. Diablo P.M., and is more particularly described as follows, to wit:

Beginning at the northeast corner post No. 1,

- Thence, 600 feet in a south direction to Post No. 2, marked - OLD YELLER 51 -2
- Thence, 750 feet in a west direction to Post No. 3, marked - OLD YELLER 51 -3
- Thence, 750 feet in a west direction to Post No. 4, marked - OLD YELLER 51 -4
- Thence, 600 feet in a north direction to Post No. 5, marked - OLD YELLER 51 -5
- Thence, 750 feet in a east direction to Post No. 6, marked - OLD YELLER 51 -6
- Thence, 750 feet in a east direction to Post No. 1, marked - OLD YELLER 51 -1

the point of beginning and all posts being 4" wood or cut and marked trees.

The number of linear feet claimed in length along the course of the vein from the point of discovery is 10 feet in a east direction and 1490 feet in a west direction, together with 300 feet on each side of the center of the vein or lode for the entire length of the claim.

The general course of the vein or lode is east and west.

To tie this Claim to the Public Survey, begin at the NW corner, Section 27, Township 20 N., Range 52 E., Mt. Diablo P.M., and bear south, 20800 feet and east, 6600 feet to the northeast corner of this Claim.

The work of location consisted of making the maps as provided in NRS 517.040. Dated January 19 A.D., 1988, and filed in duplicate.

Atlas Precious Metals Inc.
P.O. Box 1207
Moab, Utah 84532


By: Terry Zenk
Agent
Locator

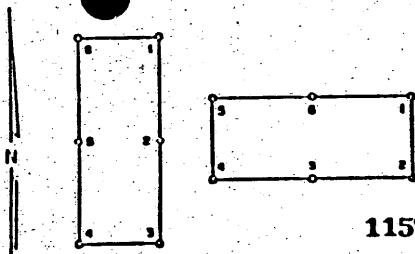
STATE OF WYOMING)
COUNTY OF FREMONT) SS

Sworn to and acknowledged before me this 20th day of January, 1988, by Terry Zenk as Agent for Atlas Precious Metals Inc.

Robert W. Schuchman
Notary Public

My Commission Expires:
May 25, 1988





115766

OFFICIAL RECORDS
SUNBELT COUNTY, NEVADA
FILE NO. 15786
FEE \$ 6.75

88 JUN 25 AM 27

RECORDED AT THE REQUEST OF
SUNBELT COUNTY, NEVADA
BOOK 171 PAGE 502

CERTIFICATE OF LOCATION - NEVADA

THE UNDERSIGNED, hereby certifies that ATLAS PRECIOUS METALS INC., by its Agent, the undersigned, does hereby locate the OLD YELLER 52 Lode Mining Claim on this 12th day of January, 1988, situated in the Unknown Mining District, Eureka County, Nevada.

Said Claim is located in the SE(SW) (Quarter) Section(s) 15(14) Township 19 North, Range 52 East, Mt. Diablo P.M., and is more particularly described as follows, to wit:

Beginning at the northeast corner post No. 1,

Thence, 600 feet in a south direction to Post No. 2, marked - OLD YELLER 52 -2
Thence, 750 feet in a west direction to Post No. 3, marked - OLD YELLER 52 -3
Thence, 750 feet in a west direction to Post No. 4, marked - OLD YELLER 52 -4
Thence, 600 feet in a north direction to Post No. 5, marked - OLD YELLER 52 -5
Thence, 750 feet in a east direction to Post No. 6, marked - OLD YELLER 52 -6
Thence, 750 feet in a east direction to Post No. 1, marked - OLD YELLER 52 -1

the point of beginning and all posts being 4" wood or cut and marked trees.

The number of linear feet claimed in length along the course of the vein from the point of discovery is 1400 feet in a east direction and 10 feet in a west direction, together with 300 feet on each side of the center of the vein or lode for the entire length of the claim.

The general course of the vein or lode is east and west.

To tie this Claim to the Public Survey, begin at the NW corner, Section 27, Township 20 N., Range 52 E., Mt. Diablo P.M., and bear south, 21400 feet and east, 5100 feet to the northeast corner of this Claim.

The work of location consisted of making the maps as provided in MMS 517.040. Dated January 19 A.D., 1988, and filed in duplicate.

Atlas Precious Metals Inc.
P.O. Box 1207
Moab, Utah 84532

By: Terry Zerk
His Agent
Locator-


STATE OF WYOMING)
COUNTY OF FREMONT) SS

Sworn to and acknowledged before me this 20th day of January, 1988, by Terry Zerk as Agent for Atlas Precious Metals Inc.

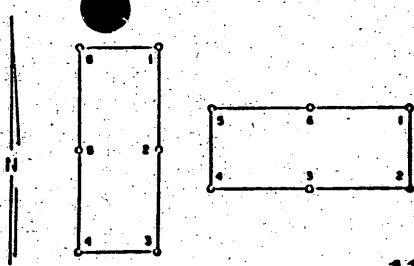
Robert W. Schlichting
Notary Public

My Commission Expires:

May 25, 1988



BOOK 171 PAGE 502



115767

OFFICIAL RECORDS
SHERIFF'S OFFICE
CLERK
FILE NO. 115767

88 JAN 25 A9 27

RECORDED AT THE REQUEST OF
Terry Zenk, Inc.
BOOK 171 PAGE 503

CERTIFICATE OF LOCATION - NEVADA

THE UNDERSIGNED, hereby certifies that ATLAS PRECIOUS METALS INC., by its Agent, the undersigned, does hereby locate the OLD YELLER 53 Lode Mining Claim on this 17th day of January, 1988, situated in the Unknown Mining District, Eureka County, Nevada.

Said Claim is located in the SW(SE) (Quarter) Section(s) 14(14) Township 19 North, Range 52 East, Mt. Diablo P.M., and is more particularly described as follows, to wit:

Beginning at the northeast corner post No. 1,

- Thence, 600 feet in a south direction to Post No. 2, marked - OLD YELLER 53-2
- Thence, 750 feet in a west direction to Post No. 3, marked - OLD YELLER 53-3
- Thence, 750 feet in a west direction to Post No. 4, marked - OLD YELLER 53-4
- Thence, 600 feet in a north direction to Post No. 5, marked - OLD YELLER 53-5
- Thence, 750 feet in a east direction to Post No. 6, marked - OLD YELLER 53-6
- Thence, 750 feet in a east direction to Post No. 1, marked - OLD YELLER 53-1

the point of beginning and all posts being 4" wood or cut and marked trees.

The number of linear feet claimed in length along the course of the vein from the point of discovery is 10 feet in a east direction and 1490 feet in a west direction, together with 300 feet on each side of the center of the vein or lode for the entire length of the claim.

The general course of the vein or lode is east and west.

To tie this Claim to the Public Survey, begin at the NW corner, Section 27, Township 20 N., Range 52 E., Mt. Diablo P.M., and bear south 21400 feet and east 6600 feet to the northeast corner of this Claim.

The work of location consisted of making the maps as provided in NRS 517.040. Dated January 19 A.D., 1988, and filed in duplicate.

Atlas Precious Metals Inc.
P.O. Box 1207
Hend, Utah 84532

By: Terry Zenk
its Agent
Locator


STATE OF WYOMING)
COUNTY OF FREMONT) SS

Sworn to and acknowledged before me this 20th day of January 1988, by Terry Zenk as Agent for Atlas Precious Metals Inc.


Robert W. Schlichting
Notary Public

My Commission Expires:

May 25, 1988



BOOK 171 PAGE 503



115768

OFFICIAL RECORDS
SHERIFF COUNTY, NEVADA
H. M. REAGAN, RECORDER
FILE NO. 115768
FEE \$ 6.25

88 JUN 25 A9 27

RECORDED AT THE REQUEST OF
Terry Zenk
BOOK 171 PAGE 504

CERTIFICATE OF LOCATION - NEVADA

THE UNDERSIGNED, hereby certifies that ATLAS PRECIOUS METALS INC., by its Agent, the undersigned, does hereby locate the OLD YELLER 54 Lode Mining Claim on this 12th day of January, 1988, situated in the Unknown Mining District, Esreka County, Nevada.

Said Claim is located in the SE(SW) (Quarter) Section(s) 15(14) Township 19 North, Range 52 East, Mt. Diablo P.M., and is more particularly described as follows, to wit:

Beginning at the northeast corner post No. 1,

- Thence, 600 feet in a south direction to Post No. 2, marked - OLD YELLER 54-2
- Thence, 750 feet in a west direction to Post No. 3, marked - OLD YELLER 54-3
- Thence, 750 feet in a west direction to Post No. 4, marked - OLD YELLER 54-4
- Thence, 600 feet in a north direction to Post No. 5, marked - OLD YELLER 54-5
- Thence, 750 feet in a east direction to Post No. 6, marked - OLD YELLER 54-6
- Thence, 750 feet in a east direction to Post No. 1, marked - OLD YELLER 54-1

the point of beginning and all posts being 4" wood or cut and marked trees.

The number of linear feet claimed in length along the course of the vein from the point of discovery is 1435 feet in a east direction and 65 feet in a west direction, together with 300 feet on each side of the center of the vein or lode for the entire length of the claim.

The general course of the vein or lode is east and west.

To tie this Claim to the Public Survey, begin at the NW corner, Section 27, Township 20 N., Range 52 E., Mt. Diablo P.M., and bear south, 22000 feet and east, 5100 feet to the northeast corner of this Claim.

The work of location consisted of making the maps as provided in NRS 517.040. Dated January 19 A.D., 1988, and filed in duplicate.

Atlas Precious Metals Inc.
P.O. Box 1207
Moab, Utah 84532

By: Terry Zenk
Its Agent
Locator


STATE OF WYOMING)
COUNTY OF FREMONT) SS

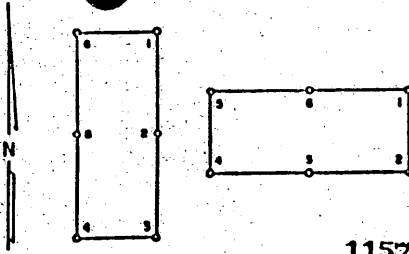
Sworn to and acknowledged before me this 20th day of January, 1988, by Terry Zenk as Agent for Atlas Precious Metals Inc.

Robert W. Schlichting
Notary Public

My Commission Expires:

May 25, 1988





115769

OFFICIAL RECORDS
MINES COUNTY, NEVADA
FILE NO. 115769
6-2-85

88 JUN 25 A9 27

RECORDED AT THE REQUEST OF
Atlas Precious Metals Inc.
BOOK 17 PAGE 505

CERTIFICATE OF LOCATION - NEVADA

THE UNDERSIGNED, hereby certifies that ATLAS PRECIOUS METALS INC., by its Agent, the undersigned, does hereby locate the OLD YELLER 55 Lode Mining Claim on this 17th day of January, 1988, situated in the Unknown Mining District, Eureka County, Nevada.

Said Claim is located in the SW(SE) (Quarter) Section(s) 14(14) Township 19 North, Range 52 East, Mt. Diablo P.M., and is more particularly described as follows, to wit:

Beginning at the northeast corner post No. 1,

Thence, 600 feet in a south direction to Post No. 2, marked - OLD YELLER 55-2
Thence, 750 feet in a west direction to Post No. 3, marked - OLD YELLER 55-3
Thence, 750 feet in a west direction to Post No. 4, marked - OLD YELLER 55-4
Thence, 600 feet in a north direction to Post No. 5, marked - OLD YELLER 55-5
Thence, 750 feet in a east direction to Post No. 6, marked - OLD YELLER 55-6
Thence, 750 feet in a east direction to Post No. 1, marked - OLD YELLER 55-1

the point of beginning and all posts being 4" wood or cut and marked trees.

The number of linear feet claimed in length along the course of the vein from the point of discovery is 20 feet in a east direction and 1480 feet in a west direction, together with 300 feet on each side of the center of the vein or lode for the entire length of the claim.

The general course of the vein or lode is east and west.

To tie this Claim to the Public Survey, begin at the NW corner, Section 27, Township 20 N., Range 52 E., Mt. Diablo P.M., and bear south, 22000 feet and east, 6600 feet to the northeast corner of this Claim.

The work of location consisted of making the maps as provided in MRS 517.040. Dated January 19 A.D., 1988, and filed in duplicate.

Atlas Precious Metals Inc.
P.O. Box 1207
Moab, Utah 84532

By:

Terry Zenk
Terry Zenk
Agent
Locator


STATE OF WYOMING)
COUNTY OF FREMONT) SS

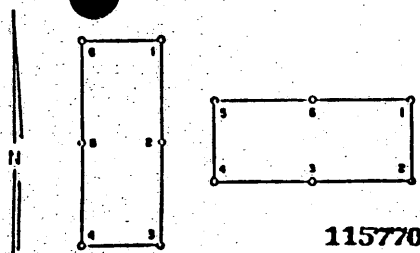
Sworn to and acknowledged before me this 20th day of January, 1988, by Terry Zenk as Agent for Atlas Precious Metals Inc.

Robert W. Schliching
Robert W. Schliching
Notary Public

My Commission Expires:

May 25, 1988





115770

OFFICIAL RECORDS
SUNBELT COUNTY, WYOMING
FILE NO. 115770
PAGE 1 OF 1

88 JAN 25 A9 27

RECORDED AT THE REQUEST OF
SUNBELT COUNTY, WYOMING
BOOK 171 PAGE 506

CERTIFICATE OF LOCATION - NEVADA

THE UNDERSIGNED, hereby certifies that ATLAS PRECIOUS METALS INC., by its Agent, the undersigned, does hereby locate the OLD YELLER 56 Lode Mining Claim on this 12th day of January, 1988, situated in the Unknown Mining District, Eureka County, Nevada.

Said Claim is located in the SE(SW) (Quarter) Section(s) 15(14) Township 19 North, Range 52 East, Mt. Diablo P.M., and is more particularly described as follows, to wit:

Beginning at the northeast corner post No. 1,

Thence, 600 feet in a south direction to Post No. 2, marked - OLD YELLER 56-2
Thence, 750 feet in a west direction to Post No. 3, marked - OLD YELLER 56-3
Thence, 750 feet in a west direction to Post No. 4, marked - OLD YELLER 56-4
Thence, 600 feet in a north direction to Post No. 5, marked - OLD YELLER 56-5
Thence, 750 feet in a east direction to Post No. 6, marked - OLD YELLER 56-6
Thence, 750 feet in a east direction to Post No. 1, marked - OLD YELLER 56-1

the point of beginning and all posts being 4" wood or cut and marked trees.

The number of linear feet claimed in length along the course of the vein from the point of discovery is 1450 feet in a east direction and 50 feet in a west direction, together with 300 feet on each side of the center of the vein or lode for the entire length of the claim.

The general course of the vein or lode is east and west.

To tie this Claim to the Public Survey, begin at the NW corner, Section 27, Township 20 N., Range 52 E., Mt. Diablo P.M., and bear south, 22600 feet and east, 5100 feet to the northeast corner of this Claim.

The work of location consisted of making the maps as provided in NRS 517.040. Dated January 19 A.D., 1988, and filed in duplicate.

Atlas Precious Metals Inc.
P.O. Box 1207
Moab, Utah 84532

By: Terry Zenk
Its Agent
Locator-


STATE OF WYOMING)
COUNTY OF FREMONT) SS

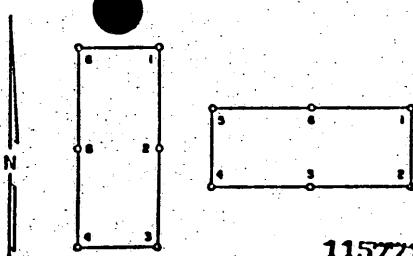
Sworn to and acknowledged before me this 20th day of January, 1988, by Terry Zenk as Agent for Atlas Precious Metals Inc.

Robert W. Schliching
Notary Public

My Commission Expires:

May 25, 1988





115771

OFFICIAL RECORDS
CLERK OF DISTRICT COURT
SALT LAKE COUNTY
FILE NO. 15771
JUN 25 1988

88 JUN 25 A9 27

RECORDED AT THE REQUEST OF
Atlas Precious Metals Inc.
BOOK 171 PAGE 507

CERTIFICATE OF LOCATION - NEVADA

THE UNDERSIGNED, hereby certifies that ATLAS PRECIOUS METALS INC., by its Agent, the undersigned, does hereby locate the OLD YELLER 57 Lode Mining Claim on this 13th day of January, 1988, situated in the Unknown Mining District, Eureka County, Nevada.

Said Claim is located in the SW(SE)(NW)(NE) (Quarter) Section(s) 14(14)(23)(23), Township 19 North, Range 52 East, Mt. Diablo P.M., and is more particularly described as follows, to wit:

Beginning at the northeast corner post No. 1,

- Thence, 600 feet in a south direction to Post No. 2, marked - OLD YELLER 57-2
- Thence, 750 feet in a west direction to Post No. 3, marked - OLD YELLER 57-3
- Thence, 750 feet in a west direction to Post No. 4, marked - OLD YELLER 57-4
- Thence, 600 feet in a north direction to Post No. 5, marked - OLD YELLER 57-5
- Thence, 750 feet in a east direction to Post No. 6, marked - OLD YELLER 57-6
- Thence, 750 feet in a east direction to Post No. 1, marked - OLD YELLER 57-1

the point of beginning and all posts being 4" wood or cut and marked trees.

The number of linear feet claimed in length along the course of the vein from the point of discovery is 1490 feet in a east direction and 10 feet in a west direction, together with 300 feet on each side of the center of the vein or lode for the entire length of the claim.

The general course of the vein or lode is east and west.

To tie this Claim to the Public Survey, begin at the NW corner, Section 27, Township 20 N., Range 52 E., Mt. Diablo P.M., and bear south 23200 feet and east 6600 feet to the northeast corner of this Claim.

The work of location consisted of making the maps as provided in NRS 517.040. Dated January 19 A.D., 1988, and filed in duplicate.

Atlas Precious Metals Inc.
P.O. Box 1207
Moab, Utah 84532


By: Terry Zenk
Agent
Locator

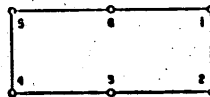

STATE OF WYOMING)
COUNTY OF FREMONT) SS

Sworn to and acknowledged before me this 20th day of January 1988, by Terry Zenk as Agent for Atlas Precious Metals Inc.

Robert W. Schliching
Notary Public

My Commission Expires:
May 25, 1988





115772

OFFICIAL RECORDS
SANTA CLAYTON, N. MEX.
FILE NO. 115772
FILED 1-13-88

88 JAN 25 A9 27

RECORDED AT THE REQUEST OF
Atlas Precious Metals Inc.
BOOK 171 PAGE 508

CERTIFICATE OF LOCATION - NEVADA

THE UNDERSIGNED, hereby certifies that ATLAS PRECIOUS METALS INC., by its Agent, the undersigned, does hereby locate the OLD YELLER 58 Lode Mining Claim on this 12th day of January, 1988, situated in the Unknown Mining District, Eureka County, Nevada.

Said Claim is located in the SE(SW) (Quarter) Section(s) 15(14) Township 19 North, Range 52 East, Mt. Diablo P.M., and is more particularly described as follows, to wit:

Beginning at the northeast corner post No. 1,

Thence, 600 feet in a south direction to Post No. 2, marked - OLD YELLER 58-2
Thence, 750 feet in a west direction to Post No. 3, marked - OLD YELLER 58-3
Thence, 750 feet in a west direction to Post No. 4, marked - OLD YELLER 58-4
Thence, 600 feet in a north direction to Post No. 5, marked - OLD YELLER 58-5
Thence, 750 feet in a east direction to Post No. 6, marked - OLD YELLER 58-6
Thence, 750 feet in a east direction to Post No. 1, marked - OLD YELLER 58-1

the point of beginning and all posts being 4" wood or cut and marked trees.

The number of linear feet claimed in length along the course of the vein from the point of discovery is 1475 feet in a east direction and 25 feet in a west direction, together with 300 feet on each side of the center of the vein or lode for the entire length of the claim.

The general course of the vein or lode is east and west.

To tie this Claim to the Public Survey, begin at the NW corner, Section 27, Township 20 N., Range 52 E., Mt. Diablo P.M., and bear south, 23200 feet and east, 5100 feet to the northeast corner of this Claim.

The work of location consisted of making the maps as provided in NRS 517.040. Dated January 19 A.D., 1988, and filed in duplicate.

Atlas Precious Metals Inc.
P.O. Box 1207
Moab, Utah 84532

By: Terry Zenk
Agent
-locator-


STATE OF WYOMING)
COUNTY OF FREMONT) SS

Sworn to and acknowledged before me this 12th day of January, 1988, by Terry Zenk as Agent for Atlas Precious Metals Inc.

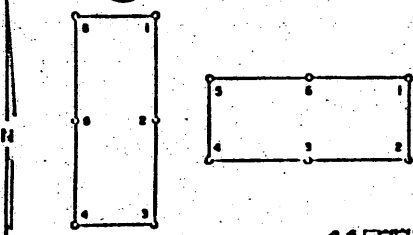
Robert W. Schliching
Notary Public

My Commission Expires:

May 25, 1988



BOOK 171 PAGE 508



115773

RECORDED AT THE REQUEST OF
Atlas Precious Metals Inc.
BOOK 171 PAGE 509
88 JUN 25 A9 27
OFFICIAL RECORDS
CLERK COUNTY OF NEVADA
Rm. 1000
1400
FILE NO. 115773
SEE PAGE 509

CERTIFICATE OF LOCATION - NEVADA

THE UNDERSIGNED, hereby certifies that ATLAS PRECIOUS METALS INC., by its Agent, the undersigned, does hereby locate the OLD YELLER 59 Lode Mining Claim on this 13th day of January, 1988, situated in the Unknown Mining District, Lureka County, Nevada.

Said Claim is located in the NW(NE) (Quarter) Section(s) 23(23), Township 19 North, Range 52 East, Mt. Diablo P.M., and is more particularly described as follows, to wit:

Beginning at the northeast corner post No. 1,

- Thence, 600 feet in a south direction to Post No. 2, marked - OLD YELLER 59-2
- Thence, 750 feet in a west direction to Post No. 3, marked - OLD YELLER 59-3
- Thence, 750 feet in a west direction to Post No. 4, marked - OLD YELLER 59-4
- Thence, 600 feet in a north direction to Post No. 5, marked - OLD YELLER 59-5
- Thence, 750 feet in a east direction to Post No. 6, marked - OLD YELLER 59-6
- Thence, 750 feet in a east direction to Post No. 1, marked - OLD YELLER 59-1

the point of beginning and all posts being 4" wood or cut and marked trees.

The number of linear feet claimed in length along the course of the vein from the point of discovery is 1475 feet in a east direction and 25 feet in a west direction, together with 300 feet on each side of the center of the vein or lode for the entire length of the claim.

The general course of the vein or lode is east and west.

To tie this Claim to the Public Survey, begin at the NW corner, Section 27, Township 20 N., Range 52 E., Mt. Diablo P.M., and bear south, 23800 feet and east, 6600 feet to the northeast corner of this Claim.

The work of location consisted of making the maps as provided in IRS 517.040. Dated January 19 A.D., 1988, and filed in duplicate.

Atlas Precious Metals Inc.
P.O. Box 1207
Moab, Utah 84532


By: Terry Zenk
its Agent
Locator-

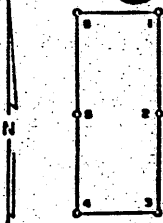
STATE OF WYOMING)
COUNTY OF FREMONT) SS

Sworn to and acknowledged before me this 20th day of January, 1988, by Terry Zenk as Agent for Atlas Precious Metals Inc.

Robert W. Schlichting
Notary Public

My Commission Expires:
May 25, 1988





115774

OFFICIAL RECORDS
EUREKA COUNTY, NEVADA
MINERAL CLAIM
FILE NO. 115774
FEE \$ 1.00

88 JAN 25 A9 27

RECORDED AT THE REQUEST OF
Atlas Precious Metals Inc.
BOOK 171 PAGE 510

CERTIFICATE OF LOCATION - NEVADA

THE UNDERSIGNED, hereby certifies that ATLAS PRECIOUS METALS INC., by its Agent, the undersigned, does hereby locate the OLD YELLER 60 Lode Mining Claim on this 13th day of January, 1988, situated in the Unknown Mining District, Eureka County, Nevada.

Said Claim is located in the NE(NW) (Quarter) Section(s) 22(23) Township 19 North, Range 52 East, Mt. Diablo P.M., and is more particularly described as follows, to wit:

Beginning at the northeast corner post No. 1,

Thence, 600 feet in a south	direction to Post No. 2, marked - OLD YELLER 60-2
Thence, 750 feet in a west	direction to Post No. 3, marked - OLD YELLER 60-3
Thence, 750 feet in a west	direction to Post No. 4, marked - OLD YELLER 60-4
Thence, 600 feet in a north	direction to Post No. 5, marked - OLD YELLER 60-5
Thence, 750 feet in a east	direction to Post No. 6, marked - OLD YELLER 60-6
Thence, 750 feet in a east	direction to Post No. 1, marked - OLD YELLER 60-1

the point of beginning and all posts being 4" wood or cut and marked trees

The number of linear feet claimed in length along the course of the vein from the point of discovery is 15 feet in a east direction and 1485 feet in a west direction, together with 300 feet on each side of the center of the vein or lode for the entire length of the claim.

The general course of the vein or lode is east and west.

To tie this Claim to the Public Survey, begin at the NW corner, Section 27, Township 20 N., Range 52 E., Mt. Diablo P.M., and bear south, 23800 feet and east, 5100 feet to the northeast corner of this Claim.

The work of location consisted of making the maps as provided in NRS 517.040. Dated January 19 A.D., 1988, and filed in duplicate.

Atlas Precious Metals Inc.
P.O. Box 1207
Moab, Utah 84532

By: Terry Zenk
Its Agent
Locator-


STATE OF WYOMING)
COUNTY OF FREMONT) SS

Sworn to and acknowledged before me this 20th day of January, 1988, by Terry Zenk as Agent for Atlas Precious Metals Inc.

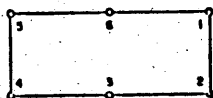

Robert W. Schlichting
Notary Public

My Commission Expires:

May 25, 1988



BOOK 171 PAGE 510



115775

OFFICIAL RECORDS
CLERK COUNTY OF NEVADA
MINERAL RIGHTS
FILE NO. 115775
PAGE 6-26

88 JUN 25 A9 27

RECORDED AT THE REQUEST OF
Atlas Precious Metals Inc.
BOOK 171 PAGE 511

CERTIFICATE OF LOCATION - NEVADA

THE UNDERSIGNED, hereby certifies that ATLAS PRECIOUS METALS INC., by its Agent, the undersigned, does hereby locate the OLD YELLER 61 Lode Mining Claim on this 13th day of January, 1988, situated in the Unknown Mining District, Eureka County, Nevada.

Said Claim is located in the NW(NE) (Quarter) Section(s) 23(23) Township 19 North, Range 52 East, Mt. Diablo P.M., and is more particularly described as follows, to wit:

Beginning at the northeast corner post No. 1,

Thence, 600 feet in a south direction to Post No. 2, marked - OLD YELLER 61-2
Thence, 750 feet in a west direction to Post No. 3, marked - OLD YELLER 61-3
Thence, 750 feet in a west direction to Post No. 4, marked - OLD YELLER 61-4
Thence, 600 feet in a north direction to Post No. 5, marked - OLD YELLER 61-5
Thence, 750 feet in a east direction to Post No. 6, marked - OLD YELLER 61-6
Thence, 750 feet in a east direction to Post No. 1, marked - OLD YELLER 61-1

the point of beginning and all posts being 4" wood or cut and marked trees.

The number of linear feet claimed in length along the course of the vein from the point of discovery is 1475 feet in a east direction and 25 feet in a west direction, together with 300 feet on each side of the center of the vein or lode for the entire length of the claim.

The general course of the vein or lode is east and west.

To tie this Claim to the Public Survey, begin at the NW corner, Section 27, Township 20 N., Range 52 E., Mt. Diablo P.M., and bear south, 24400 feet and east, 6600 feet to the northeast corner of this Claim.

The work of location consisted of making the maps as provided in MRS 517.040. Dated January 19 A.D., 1988, and filed in duplicate.

Atlas Precious Metals Inc.
P.O. Box 1207
Moab, Utah 84532


By: Terry Zenk
his Agent
Locator-

STATE OF WYOMING)
COUNTY OF FREMONT) SS

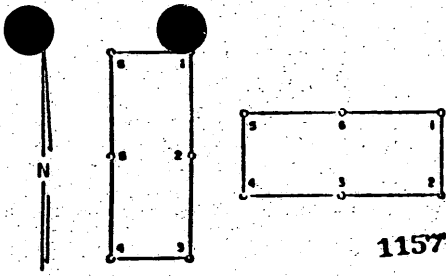
Sworn to and acknowledged before me this 20th day of January, 1988, by Terry Zenk as Agent for Atlas Precious Metals Inc.

Robert W. Schliching
Notary Public

My Commission Expires:

MAY 25, 1988

BOOK 171 PAGE 511



115776

RECORDED AT THE REQUEST OF
Atlas Precious Metals Inc.
BOOK 171 PAGE 512
88 JAN 25 A 9 27
OFFICIAL RECORDS
ERIE COUNTY, NEVADA
MINERAL RIGHTS
FILE NO. 115776
FEE \$ 6.25

CERTIFICATE OF LOCATION - NEVADA

THE UNDERSIGNED, hereby certifies that ATLAS PRECIOUS METALS INC., by its Agent, the undersigned, does hereby locate the OLD YELLER 62 Lode Mining Claim on this 13th day of January, 1988, situated in the Unknown Mining District, Eureka County, Nevada.

Said Claim is located in the NE(1/4) (Quarter) Section(s) 22(23) Township 19 North, Range 52 East, Mt. Diablo P.M., and is more particularly described as follows, to wit:

Beginning at the northeast corner post No. 1,

- Thence, 600 feet in a south direction to Post No. 2, marked - OLD YELLER 62-2
- Thence, 750 feet in a west direction to Post No. 3, marked - OLD YELLER 62-3
- Thence, 750 feet in a west direction to Post No. 4, marked - OLD YELLER 62-4
- Thence, 600 feet in a north direction to Post No. 5, marked - OLD YELLER 62-5
- Thence, 750 feet in a east direction to Post No. 6, marked - OLD YELLER 62-6
- Thence, 750 feet in a east direction to Post No. 1, marked - OLD YELLER 62-1

the point of beginning and all posts being 4" wood or cut and marked trees.

The number of linear feet claimed in length along the course of the vein from the point of discovery is 20 feet in a east direction and 1480 feet in a west direction, together with 300 feet on each side of the center of the vein or lode for the entire length of the claim.

The general course of the vein or lode is east and west.

To tie this Claim to the Public Survey, begin at the NW corner, Section 27, Township 20 N., Range 52 E., Mt. Diablo P.M., and bear south, 24400 feet and east, 5100 feet to the northeast corner of this Claim.

The work of location consisted of making the maps as provided in MRS 517.040. Dated January 19 A.D., 1988, and filed in duplicate.

Atlas Precious Metals Inc.
P.O. Box 1207
Moab, Utah 84532


By: Terry Zenk
Its Agent
-locator-

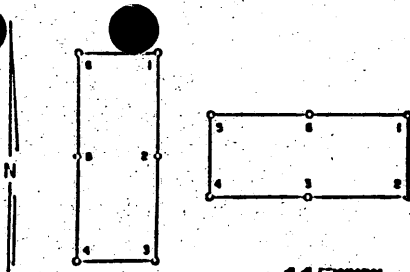
STATE OF WYOMING)
COUNTY OF FREMONT) SS

Sworn to and acknowledged before me this 20th day of January, 1988, by Terry Zenk as Agent for Atlas Precious Metals Inc.

Robert W. Schlichring
Notary Public

My Commission Expires:
May 25, 1988





115777

OFFICIAL RECORDS
SUNBELT COUNTY, NEVADA
FILE NO. 115777
FEE \$ 6.25

88 JAN 25 A9 27

RECORDED AT THE REQUEST OF
Atlas Precious Metals Inc.
BOOK 171 PAGE 513

CERTIFICATE OF LOCATION - NEVADA

THE UNDERSIGNED, hereby certifies that ATLAS PRECIOUS METALS INC., by its Agent, the undersigned, does hereby locate the OLD YELLER 63 Lode Mining Claim on this 13th day of January, 1988, situated in the Unknown Mining District, Eureka County, Nevada.

Said Claim is located in the NW(NE) (Quarter) Section(s) 23(23) Township 19 North, Range 52 East, Mt. Diablo P.M., and is more particularly described as follows, to wit:

Beginning at the northeast corner post No. 1,

Thence, 600 feet in a south	direction to Post No. 2, marked - OLD YELLER 63-2
Thence, 750 feet in a west	direction to Post No. 3, marked - OLD YELLER 63-3
Thence, 750 feet in a west	direction to Post No. 4, marked - OLD YELLER 63-4
Thence, 600 feet in a north	direction to Post No. 5, marked - OLD YELLER 63-5
Thence, 750 feet in a east	direction to Post No. 6, marked - OLD YELLER 63-6
Thence, 750 feet in a east	direction to Post No. 1, marked - OLD YELLER 63-1

the point of beginning and all posts being 4" wood or cut and marked trees

The number of linear feet claimed in length along the course of the vein from the point of discovery is 1490 feet in a east direction and 10 feet in a west direction, together with 300 feet on each side of the center of the vein or lode for the entire length of the claim.

The general course of the vein or lode is east and west.

To tie this Claim to the Public Survey, begin at the NW corner, Section 27, Township 20 N., Range 52 E., Mt. Diablo P.M., and bear south, 25000 feet and east, 6600 feet to the northeast corner of this Claim.

The work of location consisted of making the maps as provided in IRS 517.040. Dated January 19 A.D., 1988, and filed in duplicate.

Atlas Precious Metals Inc.
P.O. Box 1207
Moab, Utah 84532

By:

Terry Zenk
Tts Agent
Locator-


STATE OF WYOMING)
COUNTY OF FREMONT) SS

Sworn to and acknowledged before me this 20th day of January 1988, by Terry Zenk as Agent for Atlas Precious Metals Inc.

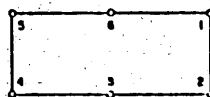
Robert W. Schliching
Notary Public

My Commission Expires:

May 25, 1988



BOOK 171 PAGE 513



115778

OFFICIAL RECORDS
EUREKA COUNTY, NEVADA
FILE NO. 115778
REC 8-6-75

88 JUN 25 A9 27

RECORDED AT THE REQUEST OF
Atlas Precious Metals Inc.
BOOK 17 PAGE 514

CERTIFICATE OF LOCATION - NEVADA

THE UNDERSIGNED, hereby certifies that ATLAS PRECIOUS METALS INC., by its Agent, the undersigned, does hereby locate the OLD YELLER 64 Lode Mining Claim on this 19th day of January, 1988, situated in the Unknown Mining District, Eureka County, Nevada.

Said Claim is located in the NE(1/4) (Quarter) Section(s) 22(23) Township 19 North, Range 52 East, Mt. Diablo P.M., and is more particularly described as follows, to wit:

Beginning at the northeast corner post No. 1,

Thence, 600 feet in a south direction to Post No. 2, marked - OLD YELLER 64 - 2
Thence, 750 feet in a west direction to Post No. 3, marked - OLD YELLER 64 - 3
Thence, 750 feet in a west direction to Post No. 4, marked - OLD YELLER 64 - 4
Thence, 600 feet in a north direction to Post No. 5, marked - OLD YELLER 64 - 5
Thence, 750 feet in a east direction to Post No. 6, marked - OLD YELLER 64 - 6
Thence, 750 feet in a east direction to Post No. 1, marked - OLD YELLER 64 - 1

the point of beginning and all posts being 4" wood or cut and marked trees.

The number of linear feet claimed in length along the course of the vein from the point of discovery is 40 feet in a east direction and 1460 feet in a west direction, together with 300 feet on each side of the center of the vein or lode for the entire length of the claim.

The general course of the vein or lode is east and west.

To tie this Claim to the Public Survey, begin at the NW corner, Section 27, Township 20 N., Range 52 E., Mt. Diablo P.M., and bear south, 25000 feet and east, 5100 feet to the northeast corner of this Claim.

The work of location consisted of making the maps as provided in MRS 517.040. Dated January 19 A.D., 1988, and filed in duplicate.

Atlas Precious Metals Inc.
P.O. Box 1207
Moab, Utah 84532

By: Terry Zenk
Agent
Locator


STATE OF WYOMING)
COUNTY OF FREMONT) SS

Sworn to and acknowledged before me this 20th day of January, 1988,
by Terry Zenk as Agent for Atlas Precious Metals Inc.

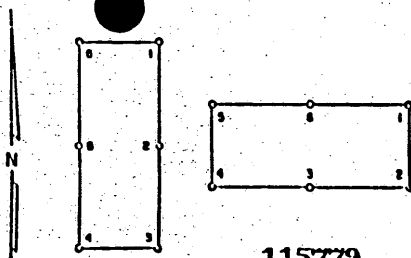
Robert W. Schlichting
Notary Public

My Commission Expires:

May 25, 1988



BOOK 17 | PAGE 514



115779

OFFICIAL RECORDS
LINCOLN COUNTY, NEVADA
FILE NO. 115779
FEE \$ 2.15

88 JUN 25 AM 9:27

RECORDED AT THE REQUEST OF
Book 171 Page 515

CERTIFICATE OF LOCATION - NEVADA

THE UNDERSIGNED, hereby certifies that ATLAS PRECIOUS METALS INC., by its Agent, the undersigned, does hereby locate the OLD YELLER 65 Lode Mining Claim on this 13th day of January, 1988, situated in the Unknown Mining District, Eureka County, Nevada.

Said Claim is located in the NW(NE)(SW)(SE) (Quarter) Section(s) 23(23)(23)(23), Township 19 North, Range 52 East, Mt. Diablo P.M., and is more particularly described as follows, to wit:

Beginning at the northeast corner post No. 1,

Thence, 600 feet in a south direction to Post No. 2, marked - OLD YELLER 65-2
Thence, 750 feet in a west direction to Post No. 3, marked - OLD YELLER 65-3
Thence, 750 feet in a west direction to Post No. 4, marked - OLD YELLER 65-4
Thence, 600 feet in a north direction to Post No. 5, marked - OLD YELLER 65-5
Thence, 750 feet in a east direction to Post No. 6, marked - OLD YELLER 65-6
Thence, 750 feet in a east direction to Post No. 1, marked - OLD YELLER 65-1

the point of beginning and all posts being 4" wood or cut and marked trees.

The number of linear feet claimed in length along the course of the vein from the point of discovery is 1460 feet in a east direction and 40 feet in a west direction, together with 300 feet on each side of the center of the vein or lode for the entire length of the claim.

The general course of the vein or lode is east and west.

To tie this Claim to the Public Survey, begin at the NW corner, Section 27, Township 20 N., Range 52 E., Mt. Diablo P.M., and bear south, 25600 feet and east, 6600 feet to the northeast corner of this Claim.

The work of location consisted of making the maps as provided in NRS 517.040. Dated January 19 A.D., 1988, and filed in duplicate.

Atlas Precious Metals Inc.
P.O. Box 1207
Moab, Utah 84532

By: Terry Zenk
Its Agent
Locator


STATE OF WYOMING)
COUNTY OF FREMONT) SS

Sworn to and acknowledged before me this 20th day of January, 1988,
by Terry Zenk as Agent for Atlas Precious Metals Inc.

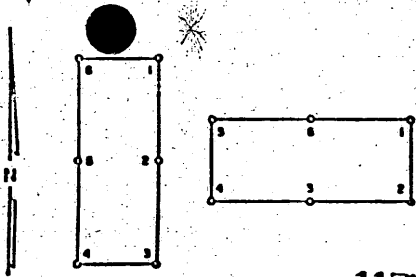
Robert W. Schliching
Notary Public

My Commission Expires:

May 25, 1988



BOOK 171 PAGE 515



115780

OFFICIAL RECORDS
EUREKA COUNTY, NEVADA
FILE NO. 115780
JAN 25 1988

88 JAN 25 1987

RECORDED AT THE REQUEST OF
Atlas Precious Metals Inc.
BOOK 171 PAGE 516

CERTIFICATE OF LOCATION - NEVADA

THE UNDERSIGNED, hereby certifies that ATLAS PRECIOUS METALS INC., by its Agent, the undersigned, does hereby locate the OLD YELLER 66 Lode Mining Claim on this 13th day of January, 1988, situated in the Unknown Mining District, Eureka County, Nevada.

Said Claim is located in the NE(1/4)(SE)(SW) (Quarter) Section(s) 22(23)(22)(23), Township 19 North, Range 52 East, Mt. Diablo P.M., and is more particularly described as follows, to wit:

Beginning at the northeast corner post No. 1,

Thence, 600 feet in a south	direction to Post No. 2, marked -	OLD YELLER 66-2
Thence, 750 feet in a west	direction to Post No. 3, marked -	OLD YELLER 66-3
Thence, 750 feet in a west	direction to Post No. 4, marked -	OLD YELLER 66-4
Thence, 600 feet in a north	direction to Post No. 5, marked -	OLD YELLER 66-5
Thence, 750 feet in a east	direction to Post No. 6, marked -	OLD YELLER 66-6
Thence, 750 feet in a east	direction to Post No. 1, marked -	OLD YELLER 66-1

the point of beginning and all posts being 4" wood or cut and marked trees.

The number of linear feet claimed in length along the course of the vein from the point of discovery is 30 feet in a east direction and 1470 feet in a west direction, together with 300 feet on each side of the center of the vein or lode for the entire length of the claim.

The general course of the vein or lode is east and west.

To tie this Claim to the Public Survey, begin at the NW corner, Section 27, Township 20 N., Range 52 E., Mt. Diablo P.M., and bear south, 25600 feet and east, 5100 feet to the northeast corner of this Claim.

The work of location consisted of making the maps as provided in NRS 517.040. Dated January 19 A.D., 1988, and filed in duplicate.

Atlas Precious Metals Inc.
P.O. Box 1207
Moab, Utah 84532

By: Terry Zenk
Its Agent
Locator


STATE OF WYOMING)
COUNTY OF FREMONT) SS

Sworn to and acknowledged before me this 20th day of January, 1988, by Terry Zenk as Agent for Atlas Precious Metals Inc.

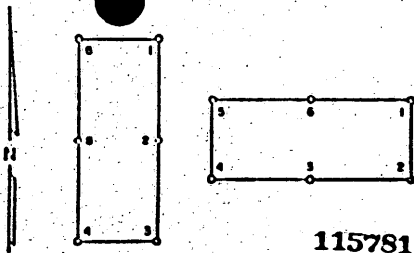
Robert W. Schliching
Notary Public

My Commission Expires:

May 25, 1988



BOOK 171 PAGE 516



115781

OFFICIAL RECORD
MINING CLAIM
FILE NO. 115781
DATE 1/19/88

88 JAN 25 A9 27

RECORDED AT THE REQUEST OF
Atlas Precious Metals Inc.
BOOK 112 PAGE 517

CERTIFICATE OF LOCATION - NEVADA

THE UNDERSIGNED, hereby certifies that ATLAS PRECIOUS METALS INC., by its Agent, the undersigned, does hereby locate the OLD YELLER 90 Lode Mining Claim on this 14th day of January, 1988, situated in the Unknown Mining District, Eureka County, Nevada.

Said Claim is located in the NE (SE) (Quarter) Section(s) 23(14), Township 19 North, Range 52 East, Mt. Diablo P.M., and is more particularly described as follows, to wit:

Beginning at the northeast corner post No. 1,

Thence, 600 feet in a south direction to Post No. 2, marked - OLD YELLER 90-2
Thence, 750 feet in a west direction to Post No. 3, marked - OLD YELLER 90-3
Thence, 750 feet in a west direction to Post No. 4, marked - OLD YELLER 90-4
Thence, 600 feet in a north direction to Post No. 5, marked - OLD YELLER 90-5
Thence, 750 feet in a east direction to Post No. 6, marked - OLD YELLER 90-6
Thence, 750 feet in a east direction to Post No. 1, marked - OLD YELLER 90-1

the point of beginning and all posts being 4" wood or cut and marked trees.

The number of linear feet claimed in length along the course of the vein from the point of discovery is 40 feet in a east direction and 1460 feet in a west direction, together with 300 feet on each side of the center of the vein or lode for the entire length of the claim.

The general course of the vein or lode is east and west.

To tie this Claim to the Public Survey, begin at the NW corner, Section 27, Township 20 N., Range 52 E., Mt. Diablo P.M., and bear south, 23200 feet and east, 8100 feet to the northeast corner of this Claim.

The work of location consisted of making the maps as provided in NIS 517.040. Dated January 19 A.D., 1988, and filed in duplicate.

Atlas Precious Metals Inc.
P.O. Box 1207
Moab, Utah 84532

By: Terry Zenk
Agent
Locator


STATE OF WYOMING)
COUNTY OF FREMONT) SS

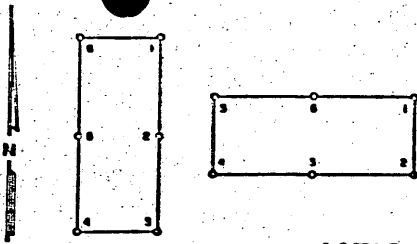
Sworn to and acknowledged before me this 20th day of January, 1988, by Terry Zenk as Agent for Atlas Precious Metals Inc.

Robert W. Schlichting
Notary Public

My Commission Expires:

May 25, 1988





115782

OFFICIAL RECORDS
FILE NO. 115782
FILED 6-11-88

88 JAN 25 A9:27

RECORDED AT THE REQUEST OF
Atlas Precious Metals Inc.
BOOK 121 PAGE 518

CERTIFICATE OF LOCATION - NEVADA

THE UNDERSIGNED, hereby certifies that ATLAS PRECIOUS METALS INC., by its Agent, the undersigned, does hereby locate the OLD YELLER 91 Lode Mining Claim on this 14th day of January, 1988, situated in the Unknown Mining District, Eureka County, Nevada.

Said Claim is located in the NE(NW) (SE)(SW) (Quarter) Section(s) 23(24) (14)(13), Township 19 North, Range 52 East, Mt. Diablo P.M., and is more particularly described as follows, to wit:

Beginning at the northeast corner post No. 1,

Thence, 600 feet in a south direction to Post No. 2, marked -	OLD YELLER 91-2
Thence, 750 feet in a west direction to Post No. 3, marked -	OLD YELLER 91-3
Thence, 750 feet in a west direction to Post No. 4, marked -	OLD YELLER 91-4
Thence, 600 feet in a north direction to Post No. 5, marked -	OLD YELLER 91-5
Thence, 750 feet in a east direction to Post No. 6, marked -	OLD YELLER 91-6
Thence, 750 feet in a east direction to Post No. 1, marked -	OLD YELLER 91-1

the point of beginning and all posts being 4" wood or cut and marked trees.

The number of linear feet claimed in length along the course of the vein from the point of discovery is 1480 feet in a east direction and 20 feet in a west direction, together with 300 feet on each side of the center of the vein or lode for the entire length of the claim.

The general course of the vein or lode is east and west.

To tie this Claim to the Public Survey, begin at the NW corner, Section 27, Township 20 N., Range 52 E., Mt. Diablo P.M., and bear south, 23200 feet and east, 9600 feet to the northeast corner of this Claim.

The work of location consisted of making the maps as provided in NRS 517.040. Dated January 19 A.D., 1988, and filed in duplicate.

Atlas Precious Metals Inc.
P.O. Box 1207
Moab, Utah 84532

By: Terry Zenk
His Agent
Locator-


STATE OF WYOMING)
COUNTY OF FREMONT) SS

Sworn to and acknowledged before me this 20th day of January, 1988,
by Terry Zenk as Agent for Atlas Precious Metals Inc.

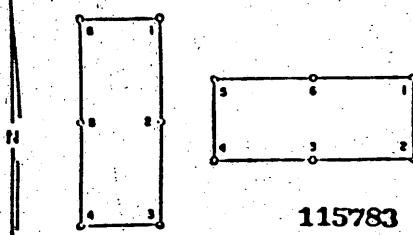
Robert W. Schlichting
Notary Public

My Commission Expires:

May 25, 1988



BOOK 171 PAGE 518



115783

OFFICIAL RECORDS
SUNDA COUNTY, NEVADA
FILE NO. 115783
FILE 171

88 JAN 25 A9 28

RECORDED AT THE REQUEST OF
Atlas Precious Metals Inc.
BOOK 171, PAGE 519

CERTIFICATE OF LOCATION - NEVADA

THE UNDERSIGNED, hereby certifies that ATLAS PRECIOUS METALS INC., by its Agent, the undersigned, does hereby locate the OLD YELLER 92 Lode Mining Claim on this 14th day of January, 1988, situated in the Unknown Mining District, Eureka County, Nevada.

Said Claim is located in the NE (Quarter) Section(s) 23 Township 19 North, Range 52 East, Mt. Diablo P.M., and is more particularly described as follows, to wit:

Beginning at the northeast corner post No. 1,

Thence, 600 feet in a south direction to Post No. 2, marked - OLD YELLER 92-2
Thence, 750 feet in a west direction to Post No. 3, marked - OLD YELLER 92-3
Thence, 750 feet in a west direction to Post No. 4, marked - OLD YELLER 92-4
Thence, 600 feet in a north direction to Post No. 5, marked - OLD YELLER 92-5
Thence, 750 feet in a east direction to Post No. 6, marked - OLD YELLER 92-6
Thence, 750 feet in a east direction to Post No. 1, marked - OLD YELLER 92-1

the point of beginning and all posts being 4" wood or cut and marked trees.

The number of linear feet claimed in length along the course of the vein from the point of discovery is 50 feet in a east direction and 1450 feet in a west direction, together with 300 feet on each side of the center of the vein or lode for the entire length of the claim.

The general course of the vein or lode is east and west.

To tie this Claim to the Public Survey, begin at the NW corner, Section 27, Township 20 N., Range 52 E., Mt. Diablo P.M., and bear south, 23800 feet and east, 8100 feet to the northeast corner of this Claim.

The work of location consisted of making the maps as provided in NRS 517.040. dated January 19 A.D., 1988, and filed in duplicate.

Atlas Precious Metals Inc.
P.O. Box 1207
Moab, Utah 84532

By:

Terry Zenk
Its Agent
(Locator)


STATE OF WYOMING)
COUNTY OF FREMONT) SS

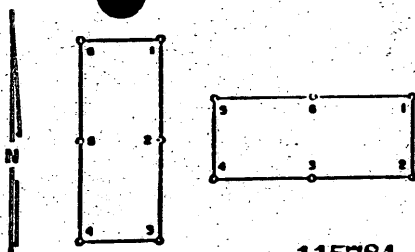
Sworn to and acknowledged before me this 20th day of January, 1988, by Terry Zenk as Agent for Atlas Precious Metals Inc.

Robert W. Schlichting
Notary Public

My Commission Expires:

MAY 25, 1988





115784

OFFICIAL RECORDS
EUREKA COUNTY, NEVADA
MINERAL RIGHTS
FILE NO. 115784
PAGE 520

88 JAN 25 A9 28

RECORDED AT THE REQUEST OF
H. S. Schuchman
BOOK 171 PAGE 520

CERTIFICATE OF LOCATION - NEVADA

THE UNDERSIGNED, hereby certifies that ATLAS PRECIOUS METALS INC., by its Agent, the undersigned, does hereby locate the OLD YELLER 93 Lode Mining Claim on this 14th day of January, 1988, situated in the Unknown Mining District, Eureka County, Nevada.

Said Claim is located in the NE(1/4) (Quarter) Section(s) 23(24) Township 19 North, Range 52 East, Mt. Diablo P.M., and is more particularly described as follows, to wit:

Beginning at the northeast corner post No. 1,

Thence, 600 feet in a <u>south</u> direction to Post No. 2, marked - <u>OLD YELLER 93-2</u>
Thence, 750 feet in a <u>west</u> direction to Post No. 3, marked - <u>OLD YELLER 93-3</u>
Thence, 750 feet in a <u>west</u> direction to Post No. 4, marked - <u>OLD YELLER 93-4</u>
Thence, 600 feet in a <u>north</u> direction to Post No. 5, marked - <u>OLD YELLER 93-5</u>
Thence, 750 feet in a <u>east</u> direction to Post No. 6, marked - <u>OLD YELLER 93-6</u>
Thence, 750 feet in a <u>east</u> direction to Post No. 1, marked - <u>OLD YELLER 93-1</u>

the point of beginning and all posts being 4" wood or cut and marked trees.

The number of linear feet claimed in length along the course of the vein from the point of discovery is 1470 feet in a east direction and 30 feet in a west direction, together with 300 feet on each side of the center of the vein or lode for the entire length of the claim.

The general course of the vein or lode is east and west.

To tie this Claim to the Public Survey, begin at the NW corner, Section 27, Township 20 N., Range 52 E., Mt. Diablo P.M., and bear south, 23800 feet and east, 9600 feet to the northeast corner of this Claim.

The work of location consisted of making the maps as provided in MRS 517.040. Dated January 19 A.D., 1988, and filed in duplicate.

Atlas Precious Metals Inc.
P.O. Box 1207
Moab, Utah 84532

By: Terry Zenk
Its Agent
Locator-


STATE OF WYOMING) SS
COUNTY OF FREMONT)

Sworn to and acknowledged before me this 20th day of January, 1988,
by Terry Zenk as Agent for Atlas Precious Metals Inc.

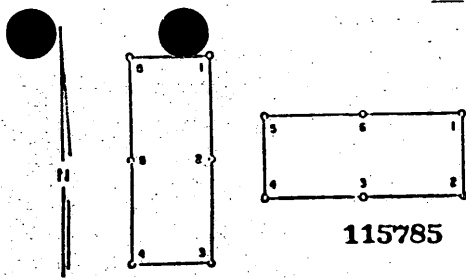
Robert W. Schlichting
Notary Public

My Commission Expires:

May 25, 1988



BOOK 171 PAGE 520



115785

OFFICIAL RECORDS
EUREKA COUNTY, NEVADA
H.M. REBEAULT, REC'D
FILE NO. 115785
FEE \$ 6.75

88 JAN 25 A9 28

BOOK 171 PAGE 521

RECORDED AT THE REQUEST OF
Atlas Precious Metals Inc.

CERTIFICATE OF LOCATION - NEVADA

THE UNDERSIGNED, hereby certifies that ATLAS PRECIOUS METALS INC., by its Agent, the undersigned, does hereby locate the OLD YELLER 94 Lode Mining Claim on this 14th day of January, 1988, situated in the Unknown Mining District, Eureka County, Nevada.

Said Claim is located in the NE (Quarter) Section(s) 23 Township 19 North, Range 52 East, Mt. Diablo P.M., and is more particularly described as follows, to wit:

Beginning at the northeast corner post No. 1,

Thence, 600 feet in a south direction to Post No. 2, marked - OLD YELLER 94-2
Thence, 750 feet in a west direction to Post No. 3, marked - OLD YELLER 94-3
Thence, 750 feet in a west direction to Post No. 4, marked - OLD YELLER 94-4
Thence, 600 feet in a north direction to Post No. 5, marked - OLD YELLER 94-5
Thence, 750 feet in a east direction to Post No. 6, marked - OLD YELLER 94-6
Thence, 750 feet in a east direction to Post No. 1, marked - OLD YELLER 94-1

the point of beginning and all posts being 4" wood or cut and marked trees.

The number of linear feet claimed in length along the course of the vein from the point of discovery is 20 feet in a east direction and 1480 feet in a west direction, together with 300 feet on each side of the center of the vein or lode for the entire length of the claim.

The general course of the vein or lode is east and west.

To tie this Claim to the Public Survey, begin at the NW corner, Section 27, Township 20 N., Range 52 E., Mt. Diablo P.M., and bear south, 24400 feet and east, 8100 feet to the northeast corner of this Claim.

The work of location consisted of making the maps as provided in MRS 517.040. Dated January 19 A.D., 1988, and filed in duplicate.

Atlas Precious Metals Inc.
P.O. Box 1207
Moab, Utah 84532

By: Terry Zenk
its Agent
Locator


STATE OF WYOMING)
COUNTY OF FREMONT) SS

Sworn to and acknowledged before me this 20th day of January, 1988,
by Terry Zenk as Agent for Atlas Precious Metals Inc.

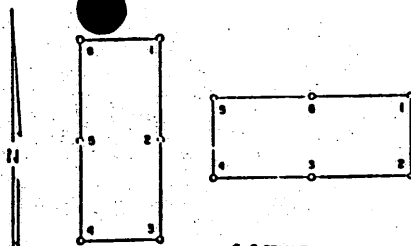
Robert W. Schlichting
Notary Public

My Commission Expires:

May 25, 1988



BOOK 171 PAGE 521



115786

OFFICIAL RECORDS
EUREKA COUNTY, NEVADA
FILE NO. 115786
FEE \$ 6.25

88 JAN 25 A9:28

RECORDED AT THE REQUEST OF
BOOK 171 PAGE 527

CERTIFICATE OF LOCATION - NEVADA

THE UNDERSIGNED, hereby certifies that ATLAS PRECIOUS METALS INC., by its Agent, the undersigned, does hereby locate the OLD YELLER 95 Lode Mining Claim on this 14th day of January, 1988, situated in the Unknown Mining District, Eureka County, Nevada.

Said Claim is located in the NE(NW) (Quarter) Section(s) 23(24) Township 19 North, Range 52 East, Mt. Diablo P.M., and is more particularly described as follows, to wit:

Beginning at the northeast corner post No. 1,

- Thence, 600 feet in a south direction to Post No. 2, marked - OLD YELLER 95-2
- Thence, 750 feet in a west direction to Post No. 3, marked - OLD YELLER 95-3
- Thence, 750 feet in a west direction to Post No. 4, marked - OLD YELLER 95-4
- Thence, 600 feet in a north direction to Post No. 5, marked - OLD YELLER 95-5
- Thence, 750 feet in a east direction to Post No. 6, marked - OLD YELLER 95-6
- Thence, 750 feet in a east direction to Post No. 1, marked - OLD YELLER 95-1

The point of beginning and all posts being 4" wood or cut and marked trees.

The number of linear feet claimed in length along the course of the vein from the point of discovery is 1475 feet in a east direction and 25 feet in a west direction, together with 300 feet on each side of the center of the vein or lode for the entire length of the claim.

The general course of the vein or lode is east and west.

To tie this Claim to the Public Survey, begin at the NW corner, Section 27, Township 20 N., Range 52 E., Mt. Diablo P.M., and bear south, 24400 feet and east, 9600 feet to the northeast corner of this Claim.

The work of location consisted of making the maps as provided in NRS 517.040. Dated January 19 A.D., 1988, and filed in duplicate.

Atlas Precious Metals Inc.
P.O. Box 1207
Moab, Utah 84532

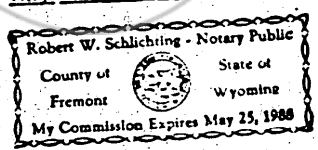
By: Terry Zenk
Its Agent
Locator

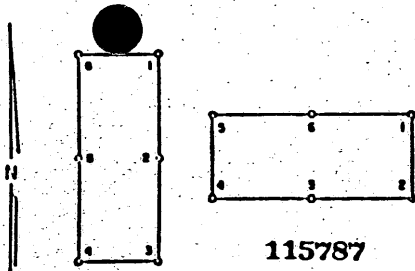
STATE OF WYOMING)
COUNTY OF FREMONT) SS

Sworn to and acknowledged before me this 20th day of January, 1988, by Terry Zenk as Agent for Atlas Precious Metals Inc.

Robert W. Schlichting
Notary Public

My Commission Expires:
May 25, 1988





115787

OFFICIAL RECORDS
EUREKA COUNTY, NEVADA
MINERAL CLAIM RECORDS
FILE NO. 115787
PAGE 1

88 JUN 25 A9 28

BOOK 171 PAGE 523

RECORDED AT THE REQUEST OF
Atlas Precious Metals Inc.

CERTIFICATE OF LOCATION - NEVADA

THE UNDERSIGNED, hereby certifies that ATLAS PRECIOUS METALS INC., by its Agent, the undersigned, does hereby locate the OLD YELLER 96 Lode Mining Claim on this 14th day of January, 1988, situated in the Unknown Mining District, Eureka County, Nevada.

Said Claim is located in the NE (Quarter) Section(s) 23 Township 19 North, Range 52 East, Mt. Diablo P.M., and is more particularly described as follows, to wit:

Beginning at the northeast corner post No. 1,

Thence, 600 feet in a south direction to Post No. 2, marked - OLD YELLER 96-2
Thence, 750 feet in a west direction to Post No. 3, marked - OLD YELLER 96-3
Thence, 750 feet in a west direction to Post No. 4, marked - OLD YELLER 96-4
Thence, 600 feet in a north direction to Post No. 5, marked - OLD YELLER 96-5
Thence, 750 feet in a east direction to Post No. 6, marked - OLD YELLER 96-6
Thence, 750 feet in a east direction to Post No. 1, marked - OLD YELLER 96-1

the point of beginning and all posts being 4" wood or cut and marked trees.

The number of linear feet claimed in length along the course of the vein from the point of discovery is 10 feet in a east direction and 1490 feet in a west direction, together with 300 feet on each side of the center of the vein or lode for the entire length of the claim.

The general course of the vein or lode is east and west.

To tie this Claim to the Public Survey, begin at the NW corner, Section 27, Township 20 N., Range 52 E., Mt. Diablo P.M., and bear south, 25000 feet and east, 8100 feet to the northeast corner of this Claim.

The work of location consisted of making the maps as provided in NRS 517.040. Dated January 19 A.D., 1988, and filed in duplicate.

Atlas Precious Metals Inc.
P.O. Box 1207
Moab, Utah 84532

By:

Terry Zenk
Terry Zenk
Agent
Locator


STATE OF WYOMING)
COUNTY OF FREMONT) SS

Sworn to and acknowledged before me this 20th day of January, 1988, by Terry Zenk as Agent for Atlas Precious Metals Inc.

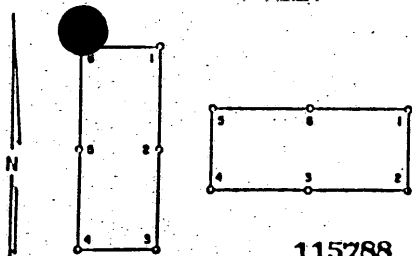
Robert W. Schlichting
Robert W. Schlichting
Notary Public

My Commission Expires:

May 25, 1988



BOOK 171 PAGE 523



115788

RECORDED AT THE REQUEST OF
 Apex Surveying Co.
 BOOK 171, PAGE 524
 JUN 25 1988
 OFFICIAL RECORDS
 EUREKA COUNTY, NEVADA
 FILE NO. 115788
 REC'D 6-23

CERTIFICATE OF LOCATION - NEVADA

THE UNDERSIGNED, hereby certifies that ATLAS PRECIOUS METALS INC., by its Agent, the undersigned, does hereby locate the OLD YELLER 97 Lode Mining Claim on this 14th day of January, 1988, situated in the Unknown Mining District, Eureka County, Nevada.

Said Claim is located in the NE(NW) (Quarter) Section(s) 23(24) Township 19 North, Range 52 East, Mt. Diablo P.M., and is more particularly described as follows, to wit:

Beginning at the northeast corner post No. 1,

- Thence, 600 feet in a south direction to Post No. 2, marked - OLD YELLER 97-2
- Thence, 750 feet in a west direction to Post No. 3, marked - OLD YELLER 97-3
- Thence, 750 feet in a west direction to Post No. 4, marked - OLD YELLER 97-4
- Thence, 600 feet in a north direction to Post No. 5, marked - OLD YELLER 97-5
- Thence, 750 feet in a east direction to Post No. 6, marked - OLD YELLER 97-6
- Thence, 750 feet in a east direction to Post No. 1, marked - OLD YELLER 97-1

the point of beginning and all posts being 4" wood or cut and marked trees.

The number of linear feet claimed in length along the course of the vein from the point of discovery is 1475 feet in a east direction and 25 feet in a west direction, together with 300 feet on each side of the center of the vein or lode for the entire length of the claim.

The general course of the vein or lode is east and west.

To tie this Claim to the Public Survey, begin at the NW corner, Section 27, Township 20 N., Range 52 E., Mt. Diablo P.M., and bear south, 25000 feet and east, 9600 feet to the northeast corner of this Claim.

The work of location consisted of making the maps as provided in NTS 517.040. Dated January 19 A.D., 1988, and filed in duplicate.

Atlas Precious Metals Inc.
 P.O. Box 1207
 Moab, Utah 84532


By: Terry Zenk
 Its Agent
 Locator

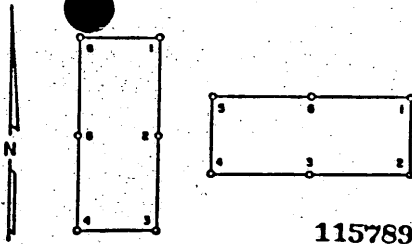
STATE OF WYOMING)
 COUNTY OF FREMONT) SS

Sworn to and acknowledged before me this 20th day of January, 1988, by Terry Zenk as Agent for Atlas Precious Metals Inc.

Robert W. Schlichting
 Notary Public

My Commission Expires:
 May 25, 1988





115789

OFFICIAL RECORDS
FREMONT COUNTY, WYOMING
H.M. REBALANCE
FILE NO. 115789
PAGE 525

88 JAN 25 AG 28

RECORDED AT THE REQUEST OF
Atlas Precious Metals Inc.
BOOK 171, PAGE 525

CERTIFICATE OF LOCATION - NEVADA

THE UNDERSIGNED, hereby certifies that ATLAS PRECIOUS METALS INC., by its Agent, the undersigned, does hereby locate the OLD YELLER 98 Lode Mining Claim on this 15th day of January, 1988, situated in the Unknown Mining District, Eureka County, Nevada.

Said Claim is located in the NE(SE) (Quarter) Section(s) 23(23) Township 19 North, Range 52 East, Mt. Diablo P.M., and is more particularly described as follows, to wit:

Beginning at the northeast corner post No. 1,

Thence, 600 feet in a south direction to Post No. 2, marked - OLD YELLER 98-2
Thence, 750 feet in a west direction to Post No. 3, marked - OLD YELLER 98-3
Thence, 750 feet in a west direction to Post No. 4, marked - OLD YELLER 98-4
Thence, 600 feet in a north direction to Post No. 5, marked - OLD YELLER 98-5
Thence, 750 feet in a east direction to Post No. 6, marked - OLD YELLER 98-6
Thence, 750 feet in a east direction to Post No. 1, marked - OLD YELLER 98-1

the point of beginning and all posts being 4" wood or cut and marked trees.

The number of linear feet claimed in length along the course of the vein from the point of discovery is 35 feet in a east direction and 1465 feet in a west direction, together with 300 feet on each side of the center of the vein or lode for the entire length of the claim.

The general course of the vein or lode is east and west.

To tie this Claim to the Public Survey, begin at the NW corner, Section 27, Township 20 N., Range 52 E., Mt. Diablo P.M., and bear south, 25600 feet and east, 8100 feet to the northeast corner of this Claim.

The work of location consisted of making the maps as provided in NIS 517.040. Dated January 19 A.D., 1988, and filed in duplicate.

Atlas Precious Metals Inc.
P.O. Box 1207
Moab, Utah 84532

By: Terry Zenk
Agent
Locator


STATE OF WYOMING)
COUNTY OF FREMONT) SS

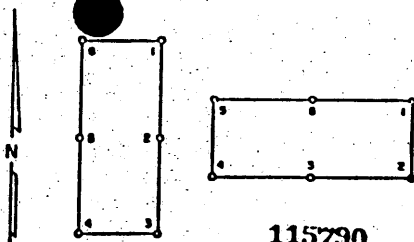
Sworn to and acknowledged before me this 20th day of January, 1988, by Terry Zenk as Agent for Atlas Precious Metals Inc.

Robert W. Schlichting
Notary Public

My Commission Expires:

May 25, 1988





115790

OFFICIAL RECORDS
EUREKA COUNTY, CALIFORNIA
FILE NO. 115790
FEE \$ 7.25

88 JAN 25 A9 23

RECORDED AT THE REQUEST OF
Apex Smelting, Inc.
BOOK 172 PAGE 526

CERTIFICATE OF LOCATION - NEVADA

THE UNDERSIGNED, hereby certifies that ATLAS PRECIOUS METALS INC., by its Agent, the undersigned, does hereby locate the OLD YELLER 99 Lode Mining Claim on this 15th day of January, 1988, situated in the Unknown Mining District, Eureka County, Nevada.

Said Claim is located in the NE(SE)(NW)(SW) (Quarter) Section(s) 23(23)(24)(24), Township 19 North, Range 52 East, Mt. Diablo P.M., and is more particularly described as follows, to wit:

Beginning at the northeast corner post No. 1,

- Thence, 600 feet in a south direction to Post No. 2, marked - OLD YELLER 99-2
- Thence, 750 feet in a west direction to Post No. 3, marked - OLD YELLER 99-3
- Thence, 750 feet in a west direction to Post No. 4, marked - OLD YELLER 99-4
- Thence, 600 feet in a north direction to Post No. 5, marked - OLD YELLER 99-5
- Thence, 750 feet in a east direction to Post No. 6, marked - OLD YELLER 99-6
- Thence, 750 feet in a east direction to Post No. 1, marked - OLD YELLER 99-1

the point of beginning and all posts being 4" wood or cut and marked trees.

The number of linear feet claimed in length along the course of the vein from the point of discovery is 1480 feet in a east direction and 20 feet in a west direction, together with 300 feet on each side of the center of the vein or lode for the entire length of the claim.

The general course of the vein or lode is east and west.

To tie this Claim to the Public Survey, begin at the NW corner, Section 27, Township 20 N., Range 52 E., Mt. Diablo P.M., and bear south, 25600 feet and east, 9600 feet to the northeast corner of this Claim.

The work of location consisted of making the maps as provided in MMS 517.040. Dated January 19 A.D., 1988, and filed in duplicate.

Atlas Precious Metals Inc.
P.O. Box 1207
Moab, Utah 84532


By: *Terry Zenk*
its Agent
Locator

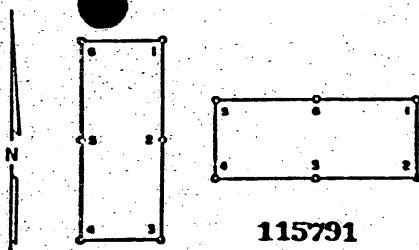
STATE OF WYOMING)
COUNTY OF FREMONT) SS

Sworn to and acknowledged before me this 20th day of January, 1988, by Terry Zenk as Agent for Atlas Precious Metals Inc.

Robert W. Schlichting
Notary Public

My Commission Expires:
May 25, 1988





115791

OFFICIAL RECORDS
CLERK COUNTY, NEVADA
FILE NO. 115791
6-25

88 JUN 25 A9 28

RECORDED AT THE REQUEST OF
Atlas Precious Metals Inc.
BOOK 171 PAGE 527

CERTIFICATE OF LOCATION - NEVADA

THE UNDERSIGNED, hereby certifies that ATLAS PRECIOUS METALS INC., by its Agent, the undersigned, does hereby locate the OLD YELLER 107 Lode Mining Claim on this 15th day of January, 1988, situated in the Unknown Mining District, Eureka County, Nevada.

Said Claim is located in the SW(NE) (Quarter) Section(s) 13(24) Township 19 North, Range 52 East, Mt. Diablo P.M., and is more particularly described as follows, to wit:

Beginning at the northeast corner post No. 1,

Thence, 600 feet in a south direction to Post No. 2, marked - OLD YELLER107-2
Thence, 750 feet in a west direction to Post No. 3, marked - OLD YELLER107-3
Thence, 750 feet in a west direction to Post No. 4, marked - OLD YELLER107-4
Thence, 600 feet in a north direction to Post No. 5, marked - OLD YELLER107-5
Thence, 750 feet in a east direction to Post No. 6, marked - OLD YELLER107-6
Thence, 750 feet in a east direction to Post No. 1, marked - OLD YELLER107-1

the point of beginning and all posts being 4" wood or cut and marked trees.

The number of linear feet claimed in length along the course of the vein from the point of discovery is 1450 feet in a east direction and 20 feet in a west direction, together with 300 feet on each side of the center of the vein or lode for the entire length of the claim.

The general course of the vein or lode is east and west.

To tie this Claim to the Public Survey, begin at the NW corner, Section 27, Township 20 N., Range 52 E., Mt. Diablo P.M., and bear south, 23200 feet and east, 11100 feet to the northeast corner of this Claim.

The work of location consisted of making the maps as provided in NIS 517.040. Dated January 19 A.D., 1988, and filed in duplicate.

Atlas Precious Metals Inc.
P.O. Box 1207
Moab, Utah 84532

By:

Terry Zenk
Loc. Agent
-Locator-


STATE OF WYOMING)
COUNTY OF FREMONT) SS

Sworn to and acknowledged before me this 20th day of January, 1988, by Terry Zenk as Agent for Atlas Precious Metals Inc.

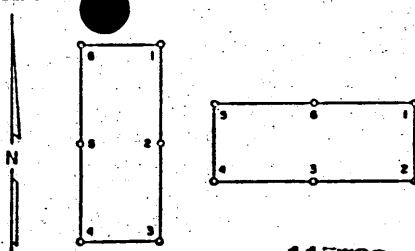
Robert W. Schuchring
Notary Public

My Commission Expires:

May 25, 1988



BOOK 171 PAGE 527



115792

OFFICIAL RECORDS
JULIA K. LINDY, Nevada
Notary Public
FILE NO. 2-115792

88 JUN 25 A9 28

RECORDED AT THE REQUEST OF
Atlas Precious Metals Inc.
BOOK 171 PAGE 528

CERTIFICATE OF LOCATION - NEVADA

THE UNDERSIGNED, hereby certifies that ATLAS PRECIOUS METALS INC., by its Agent, the undersigned, does hereby locate the OLD YELLER 108 Lode Mining Claim on this 15th day of January, 1988, situated in the Unknown Mining District, Eureka County, Nevada.

Said Claim is located in the NW(NE)(SW)(SE) (Quarter) Section(s) 24(24)(13)(13), Township 19 North, Range 52 East, Mt. Diablo P.M., and is more particularly described as follows, to wit:

Beginning at the northeast corner post No. 1,

Thence, 600 feet in a south	direction to Post No. 2, marked - OLD YELLER108-2
Thence, 750 feet in a west	direction to Post No. 3, marked - OLD YELLER108-3
Thence, 750 feet in a west	direction to Post No. 4, marked - OLD YELLER108-4
Thence, 600 feet in a north	direction to Post No. 5, marked - OLD YELLER108-5
Thence, 750 feet in a east	direction to Post No. 6, marked - OLD YELLER108-6
Thence, 750 feet in a east	direction to Post No. 1, marked - OLD YELLER108-1

the point of beginning and all posts being 4" wood or cut and marked trees.

The number of linear feet claimed in length along the course of the vein from the point of discovery is 1450 feet in a east direction and 50 feet in a west direction, together with 300 feet on each side of the center of the vein or lode for the entire length of the claim.

The general course of the vein or lode is east and west.

To tie this Claim to the Public Survey, begin at the NW corner, Section 27, Township 20 N., Range 52 E., Mt. Diablo P.M., and bear south, 23200 feet and east, 12600 feet to the northeast corner of this Claim.

The work of location consisted of making the maps as provided in NRS 517.040. Dated January 19 A.D., 1988, and filed in duplicate.

Atlas Precious Metals Inc.
P.O. Box 1207
Moab, Utah 84532

By: Terry Zenk
Its Agent
Locator


STATE OF WYOMING)
COUNTY OF FREMONT) SS

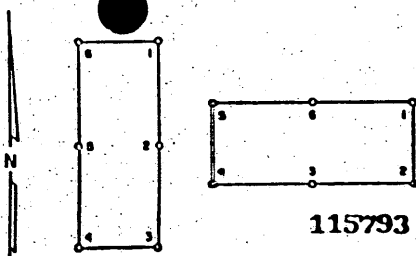
Sworn to and acknowledged before me this 20th day of January, 1988, by Terry Zenk as Agent for Atlas Precious Metals Inc.

Robert W. Schlichting
Notary Public

My Commission Expires:

May 25, 1988





115793

OFFICIAL RECORDS
SUNDA COUNTY, NEVADA
MINERAL & LAND RECORDS
FILE NO. 115793
SEE PAGE 549

88 JUN 25 A9 28

RECORDED AT THE REQUEST OF
Atlas Precious Metals Inc.
BOOK 171 PAGE 549

CERTIFICATE OF LOCATION - NEVADA

THE UNDERSIGNED, hereby certifies that ATLAS PRECIOUS METALS INC., by its Agent, the undersigned, does hereby locate the OLD YELLER 109 Lode Mining Claim on this 15th day of January, 1988, situated in the Unknown Mining District, Eureka County, Nevada.

Said Claim is located in the NW (Quarter) Section(s) 24 Township 19 North, Range 52 East, Mt. Diablo P.M., and is more particularly described as follows, to wit:

Beginning at the northeast corner post No. 1,

- Thence, 600 feet in a south direction to Post No. 2, marked - OLD YELLER 109-2
- Thence, 750 feet in a west direction to Post No. 3, marked - OLD YELLER 109-3
- Thence, 750 feet in a west direction to Post No. 4, marked - OLD YELLER 109-4
- Thence, 600 feet in a north direction to Post No. 5, marked - OLD YELLER 109-5
- Thence, 750 feet in a east direction to Post No. 6, marked - OLD YELLER 109-6
- Thence, 750 feet in a east direction to Post No. 1, marked - OLD YELLER 109-1

the point of beginning and all posts being 4" wood or cut and marked trees

The number of linear feet claimed in length along the course of the vein from the point of discovery is 10 feet in a east direction and 1490 feet in a west direction, together with 300 feet on each side of the center of the vein or lode for the entire length of the claim.

The general course of the vein or lode is east and west.

To tie this Claim to the Public Survey, begin at the NW corner, Section 27, Township 20 N., Range 52 E., Mt. Diablo P.M., and bear south, 23800 feet and east, 11100 feet to the northeast corner of this Claim.

The work of location consisted of making the maps as provided in NRS 517.040. Dated January 19 A.D., 1988, and filed in duplicate.

Atlas Precious Metals Inc.
P.O. Box 1207
Moab, Utah 84532

By: Terry Zenk
Its Agent
Locator-


STATE OF WYOMING)
COUNTY OF FREMONT) SS

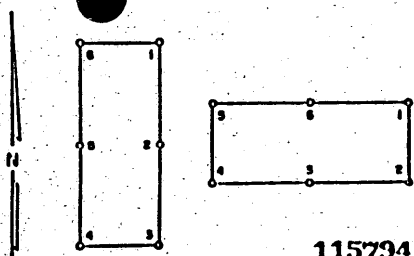
Sworn to and acknowledged before me this 20th day of January, 1988, by Terry Zenk as Agent for Atlas Precious Metals Inc.

Robert W. Schliching
Notary Public

My Commission Expires:

May 25, 1988





115794

OFFICIAL RECORDS
EUREKA COUNTY, NEVADA
MINERAL RIGHTS RECORDS
FILE NO. 115794
FEE \$ 1.00

88 JUN 25 A9:28

RECORDED AT THE REQUEST OF
Atlas Precious Metals Inc.
BOOK 171 PAGE 530

CERTIFICATE OF LOCATION - NEVADA

THE UNDERSIGNED, hereby certifies that ATLAS PRECIOUS METALS INC., by its Agent, the undersigned, does hereby locate the OLD YELLER 110 Lode Mining Claim on this 15th day of January, 1988, situated in the Unknown Mining District, Eureka County, Nevada.

Said Claim is located in the NW(NE) (Quarter) Section(s) 24(24) Township 19 North, Range 52 East, Mt. Diablo P.M., and is more particularly described as follows, to wit:

Beginning at the northeast corner post No. 1,

- Thence, 600 feet in a south direction to Post No. 2, marked - OLD YELLER 110-2
- Thence, 750 feet in a west direction to Post No. 3, marked - OLD YELLER 110-3
- Thence, 750 feet in a west direction to Post No. 4, marked - OLD YELLER 110-4
- Thence, 600 feet in a north direction to Post No. 5, marked - OLD YELLER 110-5
- Thence, 750 feet in a east direction to Post No. 6, marked - OLD YELLER 110-6
- Thence, 750 feet in a east direction to Post No. 1, marked - OLD YELLER 110-1

the point of beginning and all posts being 4" wood or cut and marked trees.

The number of linear feet claimed in length along the course of the vein from the point of discovery is 1490 feet in a east direction and 10 feet in a west direction, together with 300 feet on each side of the center of the vein or lode for the entire length of the claim.

The general course of the vein or lode is east and west.

To tie this Claim to the Public Survey, begin at the NW corner, Section 27, Township 20 N., Range 52 E., Mt. Diablo P.M., and bear south, 23800 feet and east, 12600 feet to the northeast corner of this Claim.

The work of location consisted of making the maps as provided in NRS 517.040. Dated January 19 A.D., 1988, and filed in duplicate.

Atlas Precious Metals Inc.
P.O. Box 1207
Moab, Utah 84502

By: Terry Zenk
Its Agent
-Locator


STATE OF WYOMING)
COUNTY OF FREMONT) SS

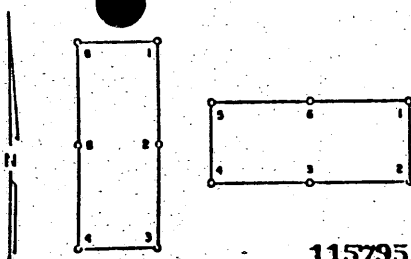
Sworn to and acknowledged before me this 20th day of January, 1988, by Terry Zenk as Agent for Atlas Precious Metals Inc.

Robert W. Schlichning
Notary Public

My Commission Expires:

May 25, 1988





115795

OFFICIAL RECORDS
 EUREKA DISTRICT
 MINERAL RECORDS
 FILE NO. 115795
 FEB 3 1988

78 JAN 25 A9 28

RECORDED AT THE REQUEST OF
 BOOK 171 PAGE 531

CERTIFICATE OF LOCATION - NEVADA

THE UNDERSIGNED, hereby certifies that ATLAS PRECIOUS METALS INC., by its Agent, the undersigned, does hereby locate the OLD YELLER 111 Lode Mining Claim on this 15th day of January, 1988, situated in the Unknown Mining District, Eureka County, Nevada.

Said Claim is located in the NW (Quarter) Section(s) 24 Township 19 North, Range 52 East, Mt. Diablo P.M., and is more particularly described as follows, to wit:

Beginning at the northeast corner post No. 1,

Thence, 500 feet in a south direction to Post No. 2, marked - OLD YELLER111-2
 Thence, 750 feet in a west direction to Post No. 3, marked - OLD YELLER111-3
 Thence, 750 feet in a west direction to Post No. 4, marked - OLD YELLER111-4
 Thence, 600 feet in a north direction to Post No. 5, marked - OLD YELLER111-5
 Thence, 750 feet in a east direction to Post No. 6, marked - OLD YELLER111-6
 Thence, 750 feet in a east direction to Post No. 1, marked - OLD YELLER111-1

the point of beginning and all posts being 4" wood or cut and marked trees.

The number of linear feet claimed in length along the course of the vein from the point of discovery is 30 feet in a east direction and 1470 feet in a west direction, together with 300 feet on each side of the center of the vein or lode for the entire length of the claim.

The general course of the vein or lode is east and west.

To tie this Claim to the Public Survey, begin at the NW corner, Section 27, Township 20 N., Range 52 E., Mt. Diablo P.M., and bear south, 24400 feet and east, 11100 feet to the northeast corner of this Claim.

The work of location consisted of making the maps as provided in MRS 517.040. Dated January 19 A.D., 1988, and filed in duplicate.

Atlas Precious Metals Inc.
 P.O. Box 1207
 Moab, Utah 84532

By:

Terry Zenk
 Its Agent
 Locator-


STATE OF WYOMING)
 COUNTY OF FREMONT) SS

Sworn to and acknowledged before me this 20th day of January, 1988, by Terry Zenk as Agent for Atlas Precious Metals Inc.

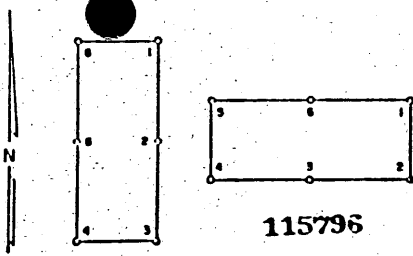
Robert W. Schlichting
 Notary Public

My Commission Expires:

May 25, 1988



BOOK 171 PAGE 531



OFFICIAL RECORDS
EUREKA COUNTY, NEVADA
FILE NO. 115796
625

88 JAN 25 A9 28

RECORDED AT THE REQUEST OF
Atlas Precious Metals Inc.
BOOK 171 PAGE 532

CERTIFICATE OF LOCATION - NEVADA

THE UNDERSIGNED, hereby certifies that ATLAS PRECIOUS METALS INC., by its Agent, the undersigned, does hereby locate the OLD YELLER 112 Lode Mining Claim on this 15th day of January, 1988, situated in the Unknown Mining District, Eureka County, Nevada.

Said Claim is located in the NE(NE) (Quarter) Section(s) 24(24), Township 19 North, Range 52 East, Mt. Diablo P.M., and is more particularly described as follows, to wit:

Beginning at the northeast corner post No. 1,

- Thence, 600 feet in a south direction to Post No. 2, marked - OLD YELLER 112-2
- Thence, 750 feet in a west direction to Post No. 3, marked - OLD YELLER 112-3
- Thence, 750 feet in a west direction to Post No. 4, marked - OLD YELLER 112-4
- Thence, 600 feet in a north direction to Post No. 5, marked - OLD YELLER 112-5
- Thence, 750 feet in a east direction to Post No. 6, marked - OLD YELLER 112-6
- Thence, 750 feet in a east direction to Post No. 1, marked - OLD YELLER 112-1

the point of beginning and all posts being 4" wood or cut and marked trees

The marker of linear feet claimed in length along the course of the vein from the point of discovery is 1455 feet in a east direction and 45 feet in a west direction, together with 300 feet on each side of the center of the vein or lode for the entire length of the claim.

The general course of the vein or lode is east and west.

To tie this Claim to the Public Survey, begin at the NW corner, Section 27, Township 20 N., Range 52 E., Mt. Diablo P.M., and bear south, 2400 feet and east, 12600 feet to the northeast corner of this Claim.

The work of location consisted of making the maps as provided in MMS 517.040. Dated January 19 A.D., 1988, and filed in duplicate:

Atlas Precious Metals Inc.
P.O. Box 1207
Hob, Utah 84532


By: Terry Zerk
Its Agent
Locator

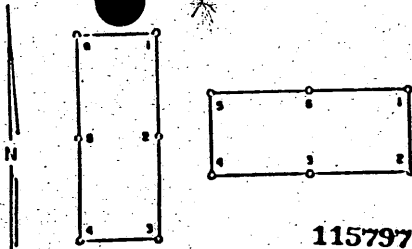
STATE OF WYOMING)
COUNTY OF FREMONT) SS

Sworn to and acknowledged before me this 20th day of January, 1988, by Terry Zerk as Agent for Atlas Precious Metals Inc.

Robert W. Schlichting
Notary Public

My Commission Expires:
May 25, 1988





115797

OFFICIAL RECORDS
SUNBELT COUNTY, NEVADA
FILE NO. 115797
FILED 6-25-79

88 JUN 25 19 28

RECORDED AT THE REQUEST OF
Terry Zenk
BOOK 171 PAGE 533

CERTIFICATE OF LOCATION - NEVADA

THE UNDERSIGNED, hereby certifies that ATLAS PRECIOUS METALS INC., by its Agent, the undersigned, does hereby locate the OLD YELLER 113 Lode Mining Claim on this 15th day of January, 1988, situated in the Unknown Mining District, Esmeralda County, Nevada.

Said Claim is located in the NW (Quarter) Section(s) 24 Township 19 North, Range 52 East, Mt. Diablo P.M., and is more particularly described as follows, to wit:

Beginning at the northeast corner post No. 1,

Thence, 600 feet in a south direction to Post No. 2, marked - OLD YELLER 113-2
Thence, 750 feet in a west direction to Post No. 3, marked - OLD YELLER 113-3
Thence, 750 feet in a west direction to Post No. 4, marked - OLD YELLER 113-4
Thence, 600 feet in a north direction to Post No. 5, marked - OLD YELLER 113-5
Thence, 750 feet in a east direction to Post No. 6, marked - OLD YELLER 113-6
Thence, 750 feet in a east direction to Post No. 1, marked - OLD YELLER 113-1

the point of beginning and all posts being 4" wood or cut and marked trees.

The number of linear feet claimed in length along the course of the vein from the point of discovery is 40 feet in a east direction and 1460 feet in a west direction, together with 300 feet on each side of the center of the vein or lode for the entire length of the claim.

The general course of the vein or lode is east and west.

To tie this Claim to the Public Survey, begin at the NW corner, Section 27, Township 20 N., Range 52 E., Mt. Diablo P.M., and bear south, 25000 feet and east, 11100 feet to the northeast corner of this Claim.

The work of location consisted of making the maps as provided in IRS 517.040. Dated January 19 A.D., 1988, and filed in duplicate.

Atlas Precious Metals Inc.
P.O. Box 1207
Mead, Utah 84532

By: Terry Zenk
115 Agent
Locator

STATE OF WYOMING)
COUNTY OF FREMONT) SS

Sworn to and acknowledged before me this 26th day of January, 1988, by Terry Zenk as Agent for Atlas Precious Metals Inc.

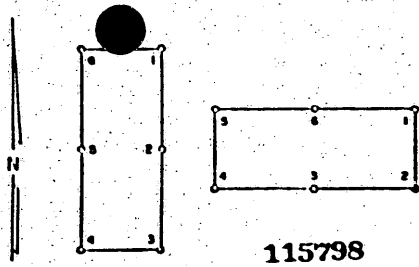
Robert W. Schliching
Notary Public

My Commission Expires:

May 25, 1988



BOOK 171 PAGE 533



115798

RECORDED AT THE REQUEST OF
Atlas Precious Metals Inc.
 ON 17 PAGE 534
 88 JAN 25 A9 28
 OFFICIAL RECORDS
 EUREKA COUNTY RECORDER
 EUREKA, CALIF. 95501
 FILE NO. 115798

CERTIFICATE OF LOCATION - NEVADA

THE UNDERSIGNED, hereby certifies that ATLAS PRECIOUS METALS INC., by its Agent, the undersigned, does hereby locate the OLD YELLER 114 Lode Mining Claim on this 15th day of January, 1988, situated in the Unknown Mining District, Eureka County, Nevada.

Said Claim is located in the 1W(NE) (Quarter) Section(s) 24(24), Township 19 North, Range 52 East, Mt. Diablo P.M., and is more particularly described as follows, to wit:

Beginning at the northeast corner post No. 1,

- Thence, 600 feet in a south direction to Post No. 2, marked - OLD YELLER 114-2
- Thence, 750 feet in a west direction to Post No. 3, marked - OLD YELLER 114-3
- Thence, 750 feet in a west direction to Post No. 4, marked - OLD YELLER 114-4
- Thence, 600 feet in a north direction to Post No. 5, marked - OLD YELLER 114-5
- Thence, 750 feet in a east direction to Post No. 6, marked - OLD YELLER 114-6
- Thence, 750 feet in a east direction to Post No. 1, marked - OLD YELLER 114-1

the point of beginning and all posts being 4" wood or cut and marked trees.

The number of linear feet claimed in length along the course of the vein from the point of discovery is 1470 feet in a east direction and 30 feet in a west direction, together with 300 feet on each side of the center of the vein or lode for the entire length of the claim.

The general course of the vein or lode is east and west.

To tie this Claim to the Public Survey, begin at the NW corner, Section 27, Township 20 N., Range 52 E., Mt. Diablo P.M., and bear south, 25000 feet and east, 12600 feet to the northeast corner of this Claim.

The work of location consisted of making the maps as provided in NRS 517.040. Dated January 19 A.D., 1988, and filed in duplicate.

Atlas Precious Metals Inc.
 P.O. Box 1207
 Moab, Utah 84532

By: Terry Zenk
 Its Agent
 Locator


STATE OF WYOMING)
 COUNTY OF FREMONT) SS

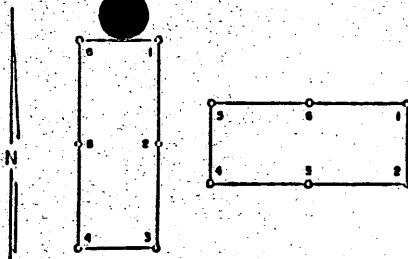
Sworn to and acknowledged before me this 20th day of January, 1988, by Terry Zenk as Agent for Atlas Precious Metals Inc.

Robert W. Schlichting
 Notary Public

My Commission Expires:

May 25, 1988





115799

OFFICIAL IN CHARGE
BUREAU OF LAND MANAGEMENT
FEDERAL BUREAU OF SURVEY
FEDERAL MINING BUREAU
FEDERAL MINING BUREAU
FEDERAL MINING BUREAU
FEDERAL MINING BUREAU

88 JUN 25 A9 29

BOOK 17 PAGE 535

RECORDED AT THE REQUEST OF
Atlas Precious Metals Inc.

CERTIFICATE OF LOCATION - NEVADA

THE UNDERSIGNED, hereby certifies that ATLAS PRECIOUS METALS INC., by its Agent, the undersigned, does hereby locate the OLD YELLER 115 Lode Mining Claim on this 15th day of January, 1988, situated in the Unknown Mining District, Eureka County, Nevada.

Said Claim is located in the NW (SW) (Quarter) Section(s) 24 (24) Township 19 North, Range 52 East, Mt. Diablo P.M., and is more particularly described as follows, to wit:

Beginning at the northeast corner post No. 1,

Thence, 600 feet in a south direction to Post No. 2, marked - OLD YELLER 115-2
Thence, 750 feet in a west direction to Post No. 3, marked - OLD YELLER 115-3
Thence, 750 feet in a west direction to Post No. 4, marked - OLD YELLER 115-4
Thence, 600 feet in a north direction to Post No. 5, marked - OLD YELLER 115-5
Thence, 750 feet in a east direction to Post No. 6, marked - OLD YELLER 115-6
Thence, 750 feet in a east direction to Post No. 1, marked - OLD YELLER 115-1

the point of beginning and all posts being 4" wood or cut and marked trees

The number of linear feet claimed in length along the course of the vein from the point of discovery is 10 feet in a east direction and 1490 feet in a west direction, together with 300 feet on each side of the center of the vein or lode for the entire length of the claim.

The general course of the vein or lode is east and west.

To tie this Claim to the Public Survey, begin at the NW corner, Section 27, Township 20 N., Range 52 E., Mt. Diablo P.M., and bear south, 25600 feet and east, 11100 feet to the northeast corner of this Claim.

The work of location consisted of making the maps as provided in NRS 517.040. Dated January 19 A.D., 1988, and filed in duplicate.

Atlas Precious Metals Inc.
P.O. Box 1207
Moab, Utah 84532

By: Terry Zenk
Its Agent
Locator


STATE OF WYOMING)
COUNTY OF FREMONT) SS

Sworn to and acknowledged before me this 20th day of January, 1988, by Terry Zenk as Agent for Atlas Precious Metals Inc.

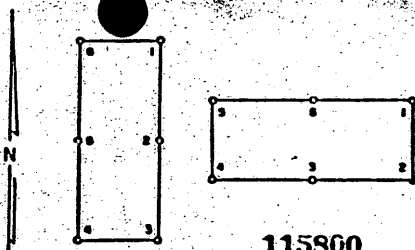
Robert W. Schliching
Notary Public

My Commission Expires:

May 25, 1988



BOOK 17 | PAGE 535



115800

OFFICE RECORDS
EUREKA COUNTY, NEVADA
FILE NO. 115800
FILE NO. 115800

88 JUN 25 11 29

RECORDED AT THE REQUEST OF
Atlas Precious Metals Inc.
BOOK 171 PAGE 532

CERTIFICATE OF LOCATION - NEVADA

THE UNDERSIGNED, hereby certifies that ATLAS PRECIOUS METALS INC., by its Agent, the undersigned, does hereby locate the OLD YELLER 116 Lode Mining Claim on this 15th day of January, 1988, situated in the Unknown Mining District, Eureka County, Nevada.

Said Claim is located in the NW(NF(SW)(SE) (Quarter) Section(s) 24(24)(24)(24), Township 19 North, Range 52 East, Mt. Diablo P.M., and is more particularly described as follows, to wit:

Beginning at the northeast corner post No. 1,

Thence, 600 feet in a south direction to Post No. 2, marked - OLD YELLER 116-2
Thence, 750 feet in a west direction to Post No. 3, marked - OLD YELLER 116-3
Thence, 750 feet in a west direction to Post No. 4, marked - OLD YELLER 116-4
Thence, 600 feet in a north direction to Post No. 5, marked - OLD YELLER 116-5
Thence, 750 feet in a east direction to Post No. 6, marked - OLD YELLER 116-6
Thence, 750 feet in a east direction to Post No. 1, marked - OLD YELLER 116-1

the point of beginning and all posts being 4" wood or cut and marked trees.

The number of linear feet claimed in length along the course of the vein from the point of discovery is 1470 feet in a east direction and 30 feet in a west direction, together with 300 feet on each side of the center of the vein or lode for the entire length of the claim.

The general course of the vein or lode is east and west.

To tie this Claim to the Public Survey, begin at the NW corner, Section 27, Township 20 N., Range 52 E., Mt. Diablo P.M., and bear south, 25600 feet and east, 12600 feet to the northeast corner of this Claim.

The work of location consisted of making the maps as provided in NRS 517.040. Dated January 19 A.D., 1988, and filed in duplicate.

Atlas Precious Metals Inc.
P.O. Box 1207
Moab, Utah 84532

By:

Terry Zenk
Tfs Agent
Locator


STATE OF WYOMING)
COUNTY OF FREMONT) SS

Sworn to and acknowledged before me this 20th day of January, 1988, by Terry Zenk as Agent for Atlas Precious Metals Inc.

Robert W. Schuchring
Notary Public

My Commission Expires:

May 25, 1988



BOOK 171 PAGE 536