

116483

AFFIDAVIT FOR LIEN

THE STATE OF NEVADA)
)
COUNTY OF EUREKA)

WILLIAM B. SWAN, Vice President of Dixie Operating Company, a Texas corporation; appeared personally before me, the undersigned authority, and, upon oath, deposed and stated:

"My name is William B. Swan, and I am Vice President of Dixie Operating Company, whose mailing address is 15919 Stuebner Airline, Spring, Texas 77379. Dixie Operating Company is referred to in this Affidavit as "Claimant." I have personal knowledge of the facts set forth below and am competent and authorized to make this Affidavit.

Pursuant to a contract between Claimant and Magnolia Development Corporation, who is the owner, or reputed owner of the real property, or a part thereof, described in this Affidavit, Claimant furnished labor and materials to drill, equip, and operate an oil and/or gas well, or wells, on the real property described on Exhibit "A" hereto, referred to and incorporated herein for all purposes, or on the real property covered by the oil, gas and mineral leases described on Exhibit "A" hereto. Said labor and materials were furnished commencing 26th of August 1987, and are continuing through the date hereof.

The following is an itemized list of the amounts claimed by this Affidavit:

\$228,598.72 (Completion Costs)

FURTHER AFFIANT SAYETH NOT.

DIXIE OPERATING COMPANY

By: William B. Swan
William B. Swan
Vice President

1988.

SUBSCRIBED AND SWORN TO BEFORE ME ON THIS 2d day of March,



Steven M. Vaughan
NOTARY PUBLIC, in and for the State
of T E X A S

THE STATE OF TEXAS)
)ss
COUNTY OF HARRIS)

This instrument was acknowledged before me this second day of March, 1988, by William B. Swan, Vice President of Dixie Operating Company, a Texas corporation, in said capacity on behalf of said corporation.



William B. Swan
NOTARY PUBLIC, in and for
the State of T E X A S


COPY

EXHIBIT "A"

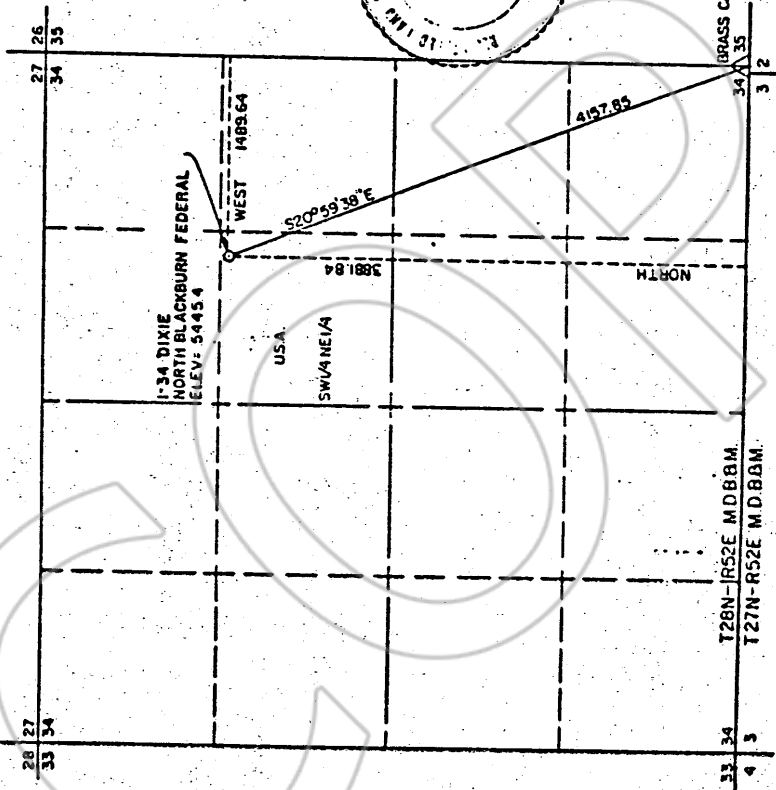


Dixie Operating Company FORELAND-NORTH BLACKBURN FEDERAL NO.
1-34 WELL located on Federal Oil and Gas Lease No. N-43112,
Section 34, T28N, R52E, MDB&M, Eureka County, Nevada. The
location is more specifically shown on attached surveyor's
land plat.

CERTIFICATION

I, ALAN S. BOYACK, DO HEREBY CERTIFY THAT THE PLAT IS A TRUE AND ACCURATE MAP OF A SURVEY MADE BY ME OR UNDER MY SUPERVISION AND DIRECTION BETWEEN THE DATES OF 1910 AND 1911 DAY OF MAY, 1907.



BASIS OF BEARING: TRUE NORTH USING A MAGNETIC DECLINATION OF 17° 30' EAST



MAP SHOWING
DIXIE OPERATING COMPANY
OIL WELL LOCATION
IN
SW 1/4 NE 1/4 SECTION 34 T26N-R52E M.D.B.M.
EUREKA COUNTY, NEVADA
BOYACK SURVEYING LLCO, NEVADA 87026

APPROVED
SUBJECT TO THE ATTACHED CONDITIONS

RECORDED AT THE REQUEST OF
Allard Oil Corporation
BOOK 173 PAGE 175

'88 MAR -3 P4 04

OFFICIAL RECORDS
EUREKA COUNTY, NEVADA
MINERAL RECORDS
FILE NO. 116485
FEE \$ 2.00