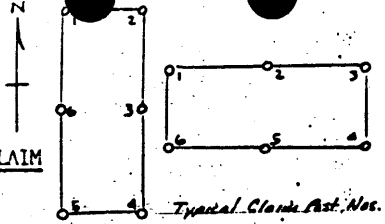


117861



CERTIFICATE OF LOCATION OF LODE MINING CLAIM

TO ALL WHOM IT MAY CONCERN:

The undersigned hereby certify (ies) that he (she, they) has (have) located the Grass Creek # 1 Lode Mining Claim, -on the 27th day of February, 1988 in the

SE 1/4 of Section 1,
NE 1/4 of Section 12,
 _____ of Section _____,
 _____ of Section _____,

Township T25N, Range 40W E, M.D.B.&M., in the Un-named Mining District, in Eureka County, State of Nevada.

The name and address of the locator is as follows:

Name	WARD H. AUSTIN, JR. On behalf of Aurelia Enterprises	Address
<u>970 E. Main Street, Suite 100</u> <u>Grass Valley, CA 95945</u>		

Note: The owners of the claims is Aurelia Enterprises, which is a partnership of Austin Enterprises, Inc. & Corman Enterprises, Inc., Nevada corporations, with the same address as above location notices are signed by Larry Roy de launier acting as Agent for Aurelia Enterprises with the same address as above.

The General course of the vein, lode, deposit and premises as near as can be determined is North-South. The size of the claim is 1500 feet long by 600 feet wide and 1990 feet is claimed in a South direction and 10 feet is claimed in a North direction from the location monument on which the notice of location is posted together with 300 feet in width on each side of the center of the lode or vein.

The position of each corner of this claim and its number is shown on the claim map filed herewith and is by reference incorporated herein. On the ground each corner is marked with its appropriate number by permanent ink marker on white PVC pipe. The corners and monuments are White 3" PVC pipe five feet long and set one foot in the ground.

The monumentation and marking of the above described corners was completed within 60 days from the date of posting of the notice of location.

The location work consisted of making and recording of the aforesaid claim map as provided in NRS 517.040.

Dated this 10th day of April 1988.

Ward H. Austin, Jr.

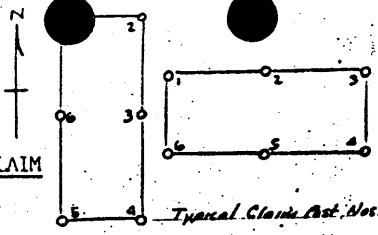
MAP FILE No. _____

RECORDED AT THE REQUEST OF
Aurelia Enterprises
 BOOK 176 PAGE 156

88 APR 21 P 128

OFFICE OF THE CLERK
 EUREKA, CALIFORNIA
 FILE NO. 628 117861

117862



CERTIFICATE OF LOCATION OF LODE MINING CLAIM

TO ALL WHOM IT MAY CONCERN:

The undersigned hereby certify (ies) that he (she, they) has (have) located the Grass Creek # 2 Lode Mining Claim, on the 27th day of February, 1988 in the

SE 1/4 of Section 1
NE 1/4 of Section 12
of Section _____
of Section _____

Township T25N, Range 40E, M.D.B.&M., in the Un-named Mining District, in Eureka County, State of Nevada.

The name and address of the locator is as follows:

	WARD H. AUSTIN, JR.	
Name	On behalf of Aurelia Enterprises	Address
	970 E. Main Street, Suite 100	
	Grass Valley, CA 95945	

Note: The owner of the claims is Aurelia Enterprises, which is a partnership of Austin Enterprises, Inc. & Corman Enterprises, Inc., Nevada Corporations, with the same address as above. Location notices are signed by Larry Roy de launay acting as Agent for Aurelia Enterprises with the same address as above.

The General course of the vein, lode, deposit and premises as near as can be determined is North-South. The size of the claim is 1500 feet long by 600 feet wide and 1990 feet is claimed in a South direction and 10 feet is claimed in a North direction from the location monument on which the notice of location is posted together with 300 feet in width on each side of the center of the lode or vein.

The position of each corner of this claim and its number is shown on the claim map filed herewith and is by reference incorporated herein. On the ground each corner is marked with its appropriate number by permanent ink marker on white PVC pipe. The corners and monuments are White 3" PVC pipe six feet long and set one foot in the ground.

The monumentation and marking of the above described corners was completed within 60 days from the date of posting of the notice of location.

The location work consisted of making and recording of the aforesaid claim map as provided in NRS 517.040.

Dated this 18th day of April 1988.

Ward H. Austin, Jr.

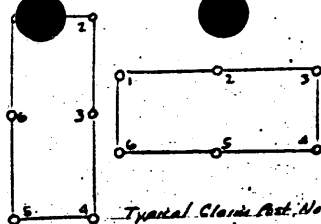
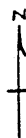
MAP FILE No. _____

RECORDED AT THE REQUEST OF
Aurelia Enterprises
BOOK 176 PAGE 57

OFFICE OF THE CLERK
EUREKA COUNTY, NEVADA
M. M. REAGAN, CLERK
FILE NO. 117862
FEE \$ 675

88 APR 21 P 1:28

117863



CERTIFICATE OF LOCATION OF LODE MINING CLAIM

TO ALL WHOM IT MAY CONCERN:

The undersigned hereby certify (ies) that he (she, they) has (have) located the Grass Creek # 3 Lode Mining Claim, -on the 27th day of February, 1988 in the

SE 1/4 of Section 1,
NE 1/4 of Section 12,
of Section _____,
of Section _____,

Township T28N, Range 48 1/2 E, M.D.B.&M., in the Un-named Mining District, in Eureka County, State of Nevada.

The name and address of the locator is as follows:

Name WARD H. AUSTIN, JR.
On behalf of
Aurelia Enterprises
970 E. Main Street, Suite 100
Grass Valley, CA 95945
Address _____

Note: The owner of the claims is Aurelia Enterprises, which is a partnership of Austin Enterprises, Inc. & Corman Enterprises, Inc., Nevada Corporations, with the same address as above. Location notices are signed by Larry Roy de launier acting as Agent for Aurelia Enterprises with the same address as above.

The General course of the vein, lode, deposit and premises as near as can be determined is North-South. The size of the claim is 1500 feet long by 600 feet wide and 1490 feet is claimed in a South direction and 10 feet is claimed in a North direction from the location monument on which the notice of location is posted together with 300 feet in width on each side of the center of the lode or vein.

The position of each corner of this claim and its number is shown on the claim map filed herewith and is by reference incorporated herein. On the ground each corner is marked with its appropriate number by permanent ink marker on white PVC pipe. The corners and monuments are White 3" PVC pipe five feet long and set one foot in the ground.

The monumentation and marking of the above described corners was completed within .60 days from the date of posting of the notice of location.

The location work consisted of making and recording of the aforesaid claim map as provided in NRS 517.040.

Dated this 18th day of April 1988.

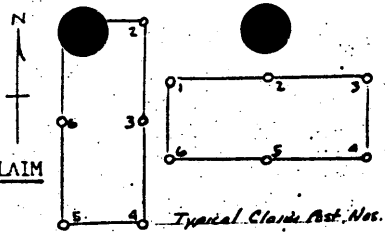
Ward H. Austin, Jr.

MAP FILE No. _____

BOOK 176 PAGE 158

RECORDED AT THE REQUEST OF
Aurelia Enterprises
BOOK 176 PAGE 158
88 APR 21 P 128
OFF. REC. DIV. N. V. DEPT. OF
INDUSTRIAL AFFAIRS
FILE NO. 117863
FEE \$ 6.75

117864



CERTIFICATE OF LOCATION OF LODE MINING CLAIM

TO ALL WHOM IT MAY CONCERN:

The undersigned hereby certify (tee) that he (she, they) has (have) located the Grouse
Creek # 4 Lode Mining Claim, -on the 27th day of February, 1988
in the

SE 1/4 of Section 1, T25N R 43 1/2 E
NE 1/4 of Section 12, T25N R 43 1/2 E
SW 1/4 of Section 6, T25N R 49 E
NW 1/4 of Section 7, T25N R 49 E

Township T 25 N, Ranges 43 1/2 E 49 E, M.D.B.&M., in the Un-named Mining
District, in Eureka County, State of Nevada.

The name and address of the locator is as follows:

Name	WARD H. AUSTIN, JRL On behalf of Aurelia Enterprises 970 E. Main Street, Suite 100 Grass Valley, CA 95945	Address
------	---	---------

Note: The owner of the claims is Aurelia Enterprises, which is a
partnership of Austin Enterprises, Inc. & Corman Enterprises, Inc.
Nevada Corporations, with the same address as above. Location
notices are signed by Larry Roy de la Cruz acting as Agent
for Aurelia Enterprises with the same address as above.

The General course of the vein, lode, deposit and premises as near as can be determined
is North-South. The size of the claim is 1500 feet long by
600 feet wide and 1490 feet is claimed in a South direction
and 10 feet is claimed in a North direction from the location mon-
ument on which the notice of location is posted together with 300 feet in width
on each side of the center of the lode or vein.

The position of each corner of this claim and its number is shown on the claim map filed
herewith and is by reference incorporated herein. On the ground each corner is

marked with its appropriate number by permanent ink marker on white PVC pipe
The corners and monuments are White 3" PVC pipe six feet long and set one
foot in the ground

The monumentation and marking of the above described corners was completed within .60
days from the date of posting of the notice of location.

The location work consisted of making and recording of the aforesaid claim map as
provided in NRS 517.040.

Dated this 10th day of April 1988

Ward H. Austin, Jr.

MAP FILE No. _____

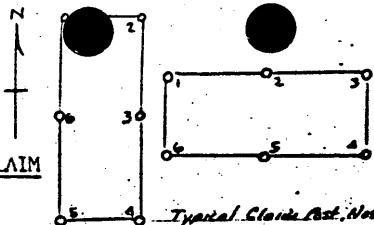
BOOK 176 PAGE 159

RECORDED AT THE REQUEST OF
Aurelia Enterprises
BOOK 176 PAGE 159

88 APR 21 P 1:28

OFFICE OF THE CLERK
SHERIFF'S OFFICE
COUNTY OF EUREKA
FILE NO. 117864
FEE \$ 6.75

117865



CERTIFICATE OF LOCATION OF LODE MINING CLAIM

TO ALL WHOM IT MAY CONCERN:

The undersigned hereby certify (ies) that he (she, they) has (have) located the Grass Creek # 5 Lode Mining Claim, -on the 27th day of February, 1988 in the

SW 1/4 of Section 6,
NN 1/4 of Section 7,
_____ of Section _____,
_____ of Section _____,

Township T25N, Range 49E, M.D.B.&M., in the Unnamed Mining District, in Eureka County, State of Nevada.

The name and address of the locator is as follows:

Name	WARD H. AUSTIN, JR. On behalf of Aurelia Enterprises 970 E. Main Street, Suite 100 Grass Valley, CA 95945	Address
------	---	---------

Note: The owner of the claims is Aurelia Enterprises, which is a partnership of Austin Enterprises, Inc. & Corman Enterprises, Inc. Nevada Corporations, with the same address as above. Location notices are signed by Larry Roy de launay acting as Agent for Aurelia Enterprises with the same address as above.

The General course of the vein, lode, deposit and premises as near as can be determined is North-South. The size of the claim is 1500 feet long by 600 feet wide and 1490 feet is claimed in a South direction and 10 feet is claimed in a North direction from the location monument on which the notice of location is posted together with 300 feet in width on each side of the center of the lode or vein.

The position of each corner of this claim and its number is shown on the claim map filed herewith and is by reference incorporated herein. On the ground each corner is marked with its appropriate number by permanent ink marker on white PVC pipe. The corners and monuments are White 3" PVC pipe five feet long and set one foot in the ground.

The monumentation and marking of the above described corners was completed within .60 days from the date of posting of the notice of location.

The location work consisted of making and recording of the aforesaid claim map as provided in NRS 517.040.

Dated this 18th day of April 1988.

Ward H. Austin, Jr.

MAP FILE No. _____

BOOK | 76 PAGE | 60

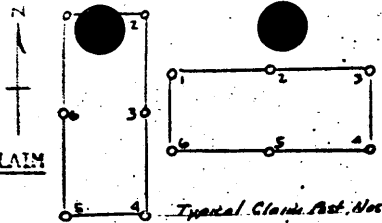
RECORDED AT THE REQUEST OF
Urelian Enterprises
BOOK 176 PAGE 60

88 APR 21 P 1:28

FILE NO. 625-117865

117866

CERTIFICATE OF LOCATION OF LODE MINING CLAIM



Typical Claims Post. Not.

TO ALL WHOM IT MAY CONCERN:

The undersigned hereby certify (ies) that he (she, they) has (have) located the Grass Creek # 6 Lode Mining Claim, -on the 27th day of February, 1988 in the

SW 1/4 of Section 6,
NW 1/4 of Section 7,
of Section _____,
of Section _____

Township T25N, Range 49E, M.D.B.&M., in the Unnamed Mining District, in Eureka County, State of Nevada.

The name and address of the locator is as follows:

	WARD H. AUSTIN, JR.	
Name	On behalf of Aurelia Enterprises	Address
	970 E. Main Street, Suite 100 Grass Valley, CA 95945	

Note: The owner of the claims is Aurelia Enterprises, which is a partnership of Austin Enterprises, Inc. & Corman Enterprises, Inc., Nevada Corporations, with the same address as above. Location notices are signed by Larry Roy de la Cruz acting as Agent for Aurelia Enterprises with the same address as above.

The General course of the vein, lode, deposit and premises as near as can be determined is North-South. The size of the claim is 1500 feet long by 600 feet wide and 1490 feet is claimed in a South direction and 10 feet is claimed in a North direction from the location monument on which the notice of location is posted together with 300 feet in width on each side of the center of the lode or vein.

The position of each corner of this claim and its number is shown on the claim map filed herewith and is by reference incorporated herein. On the ground each corner is marked with its appropriate number by permanent ink marker on white PVC pipe. The corners and monuments are White 3" PVC pipe five feet long and set one foot in the ground.

The monumentation and marking of the above described corners was completed within .60 days from the date of posting of the notice of location.

The location work consisted of making and recording of the aforesaid claim map as provided in NRS 517.040.

Dated this 10th day of April 1988.

Ward H. Austin, Jr.

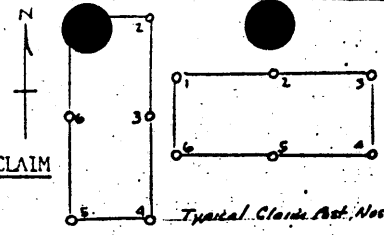
MAP FILE No. _____

BOOK 176 PAGE 161

RECEIVED AT THE REQUEST OF
Ward H. Austin, Jr.
 BOOK 176 PAGE 161
 88 APR 21 P1:28
 OFFICE OF THE CLERK
 COUNTY OF EUREKA, CALIFORNIA
 FILE NO. 117866
 FEE \$ 6.25

117867

CERTIFICATE OF LOCATION OF LODE MINING CLAIM



TO ALL WHOM IT MAY CONCERN:

The undersigned hereby certify (~~ies~~) that he (~~she~~, they) has (~~have~~) located the Grouse Creek # 7 Lode Mining Claim, -on the 27th day of February, 1988 in the

SW 1/4 of Section 6,
NW 1/4 of Section 7,
of Section _____,
of Section _____,

Township T25N, Range 49E, M.D.B.&M., in the Unnamed Mining District, in Eureka County, State of Nevada.

The name and address of the locator is as follows:

	WARD H. AUSTIN, JR.	
Name	On behalf of Aurelia Enterprises	Address
970 E. Main Street, Suite 100 Grass Valley, CA 95945		

Note: The owner of the claim is Aurelia Enterprises, which is a partnership of Austin Enterprises, Inc. & Corman Enterprises, Inc., Nevada Corporations, with the same address as above location notices are signed by Larry Ray de launier acting as agent for Aurelia Enterprises with the same address as above.

The General course of the vein, lode, deposit and premises as near as can be determined is North-South. The size of the claim is 1500 feet long by 600 feet wide and 1490 feet is claimed in a South direction and 10 feet is claimed in a North direction from the location monument on which the notice of location is posted together with 300 feet in width on each side of the center of the lode or vein.

The position of each corner of this claim and its number is shown on the claim map filed herewith and is by reference incorporated herein. On the ground each corner is marked with its appropriate number by permanent ink marker on white PVC pipe. The corners and monuments are White 3" PVC pipe five feet long and set one foot in the ground.

The monumentation and marking of the above described corners was completed within .60 days from the date of posting of the notice of location.

The location work consisted of making and recording of the aforesaid claim map as provided in NRS 517.040.

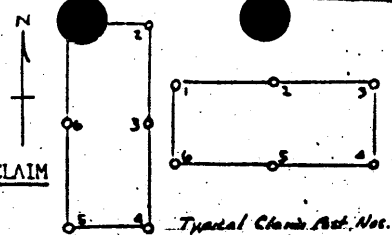
Dated this 10th day of April 1988.

Ward H. Austin, Jr.

MAP FILE No. _____

RECORDED AT THE REQUEST OF
Quinn Sullivan
BOOK 176 PAGE 162
88 APR 21 P1:28
OFFICE OF THE CLERK
COUNTY OF NEVADA
M.M. FILE NO. 117867
FEE \$ _____

117868



CERTIFICATE OF LOCATION OF LODE MINING CLAIM

TO ALL WHOM IT MAY CONCERN:

The undersigned hereby certify (~~ies~~) that he (~~she~~-they) has (~~have~~) located the Grass Creek # 8 Lode Mining Claim, -on the 27th day of February, 1988 in the

SW 1/4 of Section 6,
NW 1/4 of Section 7,
of Section _____,
of Section _____,

Township T25N, Range 49E, M.D.B.&M., in the Unnamed Mining District, in Eureka County, State of Nevada.

The name and address of the locator is as follows:

Name	WARD H. AUSTIN, JR. On behalf of Aurelia Enterprises	Address
	970 E. Main Street, Suite 100 Grass Valley, CA 95945	

Notes: The owner of the claims is Aurelia Enterprises, which is a part-ownership of Austin Enterprises, Inc. & Corman Enterprises, Inc., Nevada Corporations, with the same address as above. Location notices are signed by Larry Roy de la Cruz acting as Agent for Aurelia Enterprises with the same address as above.

The General course of the vein, lode, deposit and premises as near as can be determined is North-South. The size of the claim is 1500 feet long by 600 feet wide and 1490 feet is claimed in a South direction and 10 feet is claimed in a North direction from the location monument on which the notice of location is posted together with 500 feet in width on each side of the center of the lode or vein.

The position of each corner of this claim and its number is shown on the claim map filed herewith and is by reference incorporated herein. On the ground each corner is marked with its appropriate number by permanent ink marker on white PVC pipe. The corners and monuments are White 3" PVC pipe five feet long and set one foot in the ground.

The monumentation and marking of the above described corners was completed within 60 days from the date of posting of the notice of location.

The location work consisted of making and recording of the aforesaid claim map as provided in NRS 517.040.

Dated this 18th day of April 1988.

Ward H. Austin, Jr.

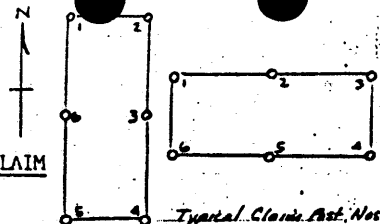
MAP FILE No. _____

BOOK 176 PAGE 163

RECORDED AT THE REQUEST OF
Aurelia Enterprises
BOOK 176 PAGE 163
88 APR 21 P1 28
FILE # 625-17868

117869

CERTIFICATE OF LOCATION OF LODE MINING CLAIM



TO ALL WHOM IT MAY CONCERN:

The undersigned hereby certify (ies) that he (she, they) has (have) located the Grouse Creek # 9 Lode Mining Claim, -on the 27th day of February, 1988 in the

SW 1/4 of Section 6,
SE 1/4 of Section 6,
NW 1/4 of Section 7,
NE 1/4 of Section 7,

Township T25N, Range 49E, M.D.B.&M., in the Un-named Mining District, in Eureka County, State of Nevada.

The name and address of the locator is as follows:

Name	WARD H. AUSTIN, JR. On behalf of Aurelia Enterprises	Address
	970 E. Main Street, Suite 100 Grass Valley, CA 95945	

Note: The owner of the claims is Aurelia Enterprises, which is a partnership of Austin Enterprises, Inc. & German Enterprises, Inc., Nevada corporations, with the same address as above. Location notices are signed by Larry Roy de la Cruz acting as Agent for Aurelia Enterprises with the same address as above.

The General course of the vein, lode, deposit and premises as near as can be determined is North-South. The size of the claim is 1500 feet long by 600 feet wide and 1490 feet is claimed in a South direction and 10 feet is claimed in a North direction from the location monument on which the notice of location is posted together with 300 feet in width on each side of the center of the lode or vein.

The position of each corner of this claim and its number is shown on the claim map filed herewith and is by reference incorporated herein. On the ground each corner is marked with its appropriate number by permanent ink marker on white PVC pipe. The corners and monuments are White 3" PVC pipe six feet long and set one foot in the ground.

The monumentation and marking of the above described corners was completed within .60 days from the date of posting of the notice of location.

The location work consisted of making and recording of the aforesaid claim map as provided in NRS 517.040.

Dated this 18th day of April 1988.

Ward H. Austin, Jr.

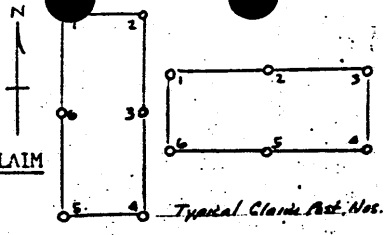
MAP FILE No. _____

BOOK | 76 PAGE | 64

RECORDED AT THE REQUEST OF
Aurelia Enterprises
 BOOK 176 PAGE 164
 88 APR 21 P 128
 RECEIVED AT 11:55 AM
 EUREKA COUNTY CLERK
 FILE NO. 117869
 FEE \$ 62.25

117870

CERTIFICATE OF LOCATION OF LODE MINING CLAIM



TO ALL WHOM IT MAY CONCERN:

The undersigned hereby certify (ies) that he (she, they) has (have) located the Grouse Creek # 10 Lode Mining Claim, on the 22nd day of February, 1988 in the

SE 1/4 of Section 6,
NE 1/4 of Section 7,
of Section _____,
of Section _____

Township T26N, Range 49E, M.D.B.&M., in the Un-named Mining District, in Eureka County, State of Nevada.

The name and address of the locator is as follows:

	WARD H. AUSTIN, JR.	
Name	On behalf of Aurelia Enterprises 970 E. Main Street, Suite 100 Grass Valley, CA 95945	Address

Note: The owner of the claims is Aurelia Enterprises, which is a partnership of Austin Enterprises, Inc. & Gorman Enterprises, Inc. Nevada Corporations, with the same address as above. Location notices are signed by Larry Roy de Lamar acting as Agent for Aurelia Enterprises with the same address as above.

The General course of the vein, lode, deposit and premises as near as can be determined is North-South. The size of the claim is 1500 feet long by 600 feet wide and 1490 feet is claimed in a South direction and 10 feet is claimed in a North direction from the location monument on which the notice of location is posted together with 300 feet in width on each side of the center of the lode or vein.

The position of each corner of this claim and its number is shown on the claim map filed herewith and is by reference incorporated herein. On the ground each corner is marked with its appropriate number by permanent ink marker on white PVC pipe. The corners and monuments are White 3" PVC pipe six feet long and set one foot in the ground.

The monumentation and marking of the above described corners was completed within .60 days from the date of posting of the notice of location.

The location work consisted of making and recording of the aforesaid claim map as provided in NRS 517.040.

Dated this 10th day of April 1988.

Ward H. Austin

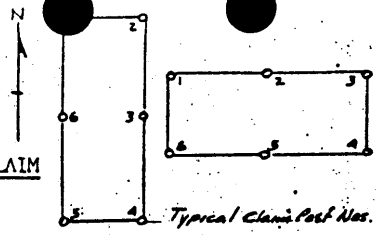
MAP FILE No. _____

BOOK 176 PAGE 65

RECORDED AT THE REQUEST OF
Aurelia Enterprises
BOOK 176 PAGE 65
88 APR 21 P 128
FILE NO. 117870
FILED 6-25

117871

CERTIFICATE OF LOCATION OF LODE MINING CLAIM



TO ALL WHOM IT MAY CONCERN:

The undersigned hereby certify (ies) that he (she, they) has (have) located the Grouse Creek # 11 Lode Mining Claim, -on the 27th day of February, 1988 in the

NE 1/4 of Section 12,
_____ of Section _____,
_____ of Section _____,
_____ of Section _____,

Township T25N, Range 40 1/2 E, M.D.B.&M., in the Unnamed Mining District, in Eureka County, State of Nevada.

The name and address of the locator is as follows:

Name	WARD H. AUSTIN, JR. On behalf of Aurelia Enterprises 970 E. Main Street, Suite 100 Grass Valley, CA 95945	Address
------	---	---------

Note: The owner of the claim is Aurelia Enterprises which is a partnership of Austin Enterprises, Inc. & Carman Enterprises, Inc., Nevada Corporations with the same address as above. Location notices are signed by Larry Jay Adams acting as Agent for Aurelia Enterprises with the same address as above.

The General course of the vein, lode, deposit and premises as near as can be determined is North - South. The size of the claim is 1500 feet long by 600 feet wide and 1490 feet is claimed in a North direction and 10 feet is claimed in a South direction from the location monument on which the notice of location is posted together with 300 feet in width on each side of the center of the lode or vein.

The position of each corner of this claim and its number is shown on the claim map filed herewith and is by reference incorporated herein. On the ground each corner is marked with its appropriate number by permanent marker ink on white PVC pipe. The corners and monuments are white 3" PVC pipe five feet long and set one foot in the ground

The monumentation and marking of the above described corners was completed within 60 days from the date of posting of the notice of location.

The location work consisted of making and recording of the aforesaid claim map as provided in NRS 517.040.

Dated this 18th day of April 1988

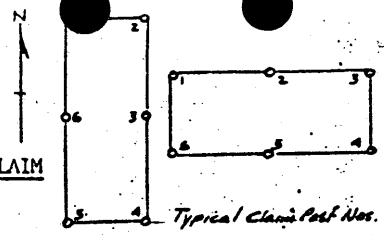
Ward H. Austin, Jr.

MAP FILE No. _____

BOOK 176 PAGE 66

RECORDED AT THE REQUEST OF
William Bellinger
BOOK 176 PAGE 66
88 APR 21 P 128
OFFICIAL RECORDS
EUREKA COUNTY, NEVADA
FILE NO. 117871
C. 25

117872



CERTIFICATE OF LOCATION OF LODE MINING CLAIM

TO ALL WHOM IT MAY CONCERN:

The undersigned hereby certify (ies) that he (she, they) has (have) located the Grouse Creek # 12 Lode Mining Claim, -on the 27th day of February, 1988 in the

NE 1/4 of Section 12,
_____ of Section _____,
_____ of Section _____,
_____ of Section _____,

Township T25N, Range 48 1/2 E, M.D.B.&M., in the Unnamed Mining District, in Eureka County, State of Nevada.

The name and address of the locator is as follows:

Name	WARD H. AUSTIN, JR. On behalf of Aurelia Enterprises 970 E. Main Street, Suite 100 Grass Valley, CA 95945	Address
------	---	---------

Note: The owner of the claim is Aurelia Enterprises, which is a partnership of Austin Enterprises, Inc. & Carman Enterprises, Inc., Nevada Corporations with the same address as above. Location notices are signed by Gary Kay DeLeon acting as Agent for Aurelia Enterprises with the same address as above.

The General course of the vein, lode, deposit and premises as near as can be determined is North - South. The size of the claim is 1500 feet long by 600 feet wide and 1490 feet is claimed in a North direction and 10 feet is claimed in a South direction from the location monument on which the notice of location is posted together with 300 feet in width on each side of the center of the lode or vein.

The position of each corner of this claim and its number is shown on the claim map filed herewith and is by reference incorporated herein. On the ground each corner is marked with its appropriate number by permanent marker ink on white PVC pipe. The corners and monuments are white 3" PVC pipe five feet long and set one foot in the ground.

The monumentation and marking of the above described corners was completed within 60 days from the date of posting of the notice of location.

The location work consisted of making and recording of the aforesaid claim map as provided in NRS 517.040.

Dated this 10th day of April 1988

Ward H. Austin, Jr.

MAP FILE No. _____

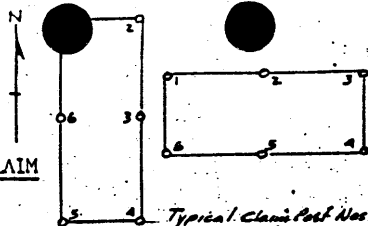
BOOK 176 PAGE 167

RECORDED AT THE REQUEST OF
Aurelia Enterprises
BOOK 176 PAGE 167

88 APR 21 P128

OFFICE OF THE CLERK
MINING AND LAND DEPARTMENT
FILE NO. 117872
FEE \$ 6.25

117873



CERTIFICATE OF LOCATION OF LODE MINING CLAIM

TO ALL WHOM IT MAY CONCERN:

The undersigned hereby certify (ies) that he (she, they) has (have) located the Grouse Creek # 13 Lode Mining Claim, -on the 27th day of February, 1988 in the

NE 1/4 of Section 12,
_____ of Section _____,
_____ of Section _____,
_____ of Section _____

Township T 25 N, Range 40 1/2 E, M.D.B.&M., in the Unnamed Mining District, in Eureka County, State of Nevada.

The name and address of the locator is as follows:

	WARD H. AUSTIN, JR.		
Name	On behalf of Aurelia Enterprises	Address	
	970 E. Main Street, Suite 100		
	Grass Valley, CA 95945		

Note: The owner of the claim is Aurelia Enterprises which is a partnership of Austin Enterprises, Inc. & Carman Enterprises, Inc., Nevada Corporation with the same address as above. Location notices are signed by Larry Kay DeLeon acting as Agent for Aurelia Enterprises with the same address as above.

The General course of the vein, lode, deposit and premises as near as can be determined is North - South. The size of the claim is 1500 feet long by 600 feet wide and 1490 feet is claimed in a North direction and 10 feet is claimed in a South direction from the location monument on which the notice of location is posted together with 300 feet in width on each side of the center of the lode or vein.

The position of each corner of this claim and its number is shown on the claim map filed herewith and is by reference incorporated herein. On the ground each corner is marked with its appropriate number by permanent marker ink on white PVC pipe. The corners and monuments are white 3" PVC pipe five feet long and set one foot in the ground

The monumentation and marking of the above described corners was completed within 60 days from the date of posting of the notice of location.

The location work consisted of making and recording of the aforesaid claim map as provided in NRS 517.040.

Dated this 18th day of April 1988

Ward H. Austin, Jr.

MAP FILE No. _____

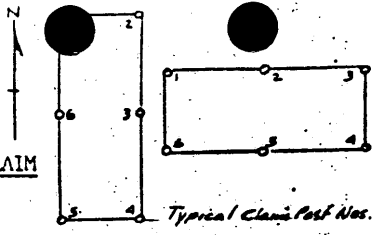
BOOK | 76 PAGE | 68

RECORDED AT THE REQUEST OF
Aurelia Enterprises
BOOK 176 - PAGE 68

88 APR 21 P 1 29

OFFICE OF THE CLERK
STATE OF NEVADA
FEE \$ 67.50
FILE # 117873

117875



CERTIFICATE OF LOCATION OF LODE MINING CLAIM

TO ALL WHOM IT MAY CONCERN:

The undersigned hereby certify (ies) that he (she, they) has (have) located the Grouse Creek # 15 Lode Mining Claim, -on the 27th day of February, 1988 in the

NW 1/4 of Section 7,
 _____ of Section _____,
 _____ of Section _____,
 _____ of Section _____,

Township T25N, Range 49E, M.D.B.&M., in the Unnamed Mining District, in Eureka County, State of Nevada.

The name and address of the locator is as follows:

Name	WARD H. AUSTIN, JR. On behalf of Aurelia Enterprises 970 E. Main Street, Suite 100 Grass Valley, CA 95945	Address
------	---	---------

Note: The owner of the claim is Aurelia Enterprises which is a partnership of Austin Enterprises, Inc. & Corcoran Enterprises, Inc., Nevada Corporation with the same address as above. Location notices are signed by Larry Ray DeLeon acting as Agent for Aurelia Enterprises with the same address as above.

The General course of the vein, lode, deposit and premises as near as can be determined is North - South. The size of the claim is 1500 feet long by 600 feet wide and 1490 feet is claimed in a North direction and 10 feet is claimed in a South direction from the location monument on which the notice of location is posted together with 300 feet in width on each side of the center of the lode or vein.

The position of each corner of this claim and its number is shown on the claim map filed herewith and is by reference incorporated herein. On the ground each corner is marked with its appropriate number by permanent marker ink on white PVC pipe. The corners and monuments are white 3" PVC pipe five feet long and set one foot in the ground

The monumentation and marking of the above described corners was completed within 60 days from the date of posting of the notice of location.

The location work consisted of making and recording of the aforesaid claim map as provided in NRS 517.040.

Dated this 18th day of April 1988

Ward H. Austin, Jr.

MAP FILE No. _____

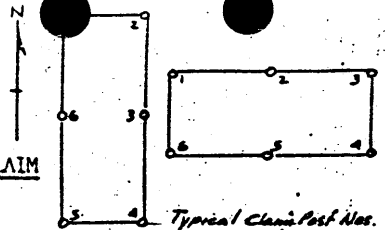
BOOK | 76 PAGE | 70

RECORDED AT THE REQUEST OF
Aurelia Enterprises
 800 176 4415 176

88 APR 21 P 1 29

OFFICE OF THE CLERK
 MINING DEPARTMENT
 FILE NO. 117875
 FEE \$ 6.25

117876



CERTIFICATE OF LOCATION OF LODE MINING CLAIM

TO ALL WHOM IT MAY CONCERN:

The undersigned hereby certify (ies) that he (she, they) has (have) located the Grouse Creek #16 Lode Mining Claim, -on the 27th day of February, 1988 in the

NW1/4 of Section 7,
_____ of Section _____,
_____ of Section _____,
_____ of Section _____

Township T25N, Range 49E, M.D.B.&M., in the Unnamed Mining District, in Eureka County, State of Nevada.

The name and address of the locator is as follows:

Name	WARD H. AUSTIN, JR. On behalf of Aurelia Enterprises 970 E. Main Street, Suite 100 Grass Valley, CA 95945	Address
------	---	---------

Note: The owner of the claim is Aurelia Enterprises which is a partnership of Austin Enterprises Inc. & Carmen Enterprises, Inc., Nevada Corporations with the same address as above. Location notices are signed by Larry Raymond acting as Agent for Aurelia Enterprises with the same address as above.

The General course of the vein, lode, deposit and premises as near as can be determined is North - South. The size of the claim is 1500 feet long by 600 feet wide and 1490 feet is claimed in a North direction and 10 feet is claimed in a South direction from the location monument on which the notice of location is posted together with 300 feet in width on each side of the center of the lode or vein.

The position of each corner of this claim and its number is shown on the claim map filed herewith and is by reference incorporated herein. On the ground each corner is marked with its appropriate number by permanent marker ink on white PVC pipe. The corners and monuments are white 3" PVC pipe five feet long and set one foot in the ground

The monumentation and marking of the above described corners was completed within 60 days from the date of posting of the notice of location.

The location work consisted of making and recording of the aforesaid claim map as provided in NRS 517.040.

Dated this 18th day of April 1988

Ward H. Austin, Jr.

MAP FILE No. _____

BOOK 176 PAGE 171

RECORDED AT THE REQUEST OF
Aurelia Enterprises
BOG# 176 PAGE 171

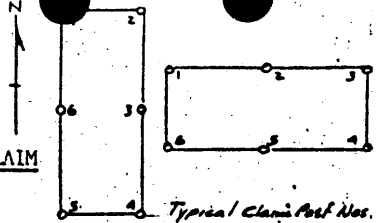
88 APR 21 P129

FILED
MAY 11 1988
FILE NO. 117876
FEE \$ 6.25

117877

CERTIFICATE OF LOCATION OF LODE MINING CLAIM

TO ALL WHOM IT MAY CONCERN:



The undersigned hereby certify (ies) that he (she, they) has (have) located the Grouse Creek # 17 Lode Mining Claim, -on the 27th day of February, 1988 in the

NN 14 of Section 7,
_____ of Section _____,
_____ of Section _____,
_____ of Section _____

Township T25N, Range 49E, M.D.B.&M., in the Unnamed Mining District, in Eureka County, State of Nevada.

The name and address of the locator is as follows:

Name	Address
WARD H. AUSTIN, JR. On behalf of Aurelia Enterprises	870 E. Main Street, Suite 100 Grass Valley, CA 95945

Note: The owner of the claim is Aurelia Enterprises which is a partnership of Austin Enterprises, Inc. & Corcoran Enterprises, Inc. Nevada Corporation with the same address as above. Location notices are signed by Larry Reynolds acting as Agent for Aurelia Enterprises with the same address as above.

The General course of the vein, lode, deposit and premises as near as can be determined is North - South. The size of the claim is 1500 feet long by 600 feet wide and 1490 feet is claimed in a North direction and 10 feet is claimed in a South direction from the location monument on which the notice of location is posted together with 300 feet in width on each side of the center of the lode or vein.

The position of each corner of this claim and its number is shown on the claim map filed herewith and is by reference incorporated herein. On the ground each corner is marked with its appropriate number by permanent marker ink on white PVC pipe. The corners and monuments are white 3" PVC pipe five feet long and set one foot in the ground

The monumentation and marking of the above described corners was completed within 60 days from the date of posting of the notice of location.

The location work consisted of making and recording of the aforesaid claim map as provided in NRS 517.040.

Dated this 10th day of April 1988

Ward H. Austin, Jr.

MAP FILE No. _____

RECORDED & INDEXED BY
Maria L. Collins
BOOK 176 PAGE 172

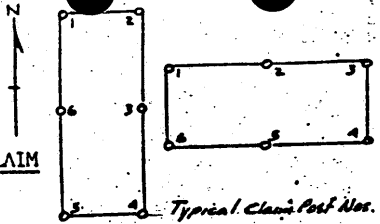
88 APR 21 P1 29

FILE NO. 117877

117878

CERTIFICATE OF LOCATION OF LODE MINING CLAIM

TO ALL WHOM IT MAY CONCERN:



The undersigned hereby certify (ies) that he (she, they) has (have) located the Grouse
Creek # 10 Lode Mining Claim, -on the 22nd day of February, 1988
 in the

NW1/4 of Section 7,
 _____ of Section _____,
 _____ of Section _____,
 _____ of Section _____

Township T25N, Range 49E, M.D.B.&M., in the Unnamed Mining
 District, in Eureka County, State of Nevada.

The name and address of the locator is as follows:

	WARD H. AUSTIN, JR.	
Name	On behalf of Aurelia Enterprises 970 E. Main Street, Suite 100 Grass Valley, CA 95945.	Address

Note: The owner of the claim is Aurelia Enterprises which is a partnership
of Austin Enterprises, Inc. & Carmax Enterprises, Inc., Nevada Corporation
with the same address as above. Location notices are signed by Larry Reynolds
acting as Agent for Aurelia Enterprises with the same address as above.

The General course of the vein, lode, deposit and premises as near as can be determined
 is North - South. The size of the claim is 1500 feet long by
600 feet wide and 1490 feet is claimed in a North direction
 and 10 feet is claimed in a South direction from the location mon-
 ument on which the notice of location is posted together with 300 feet in width
 on each side of the center of the lode or vein.

The position of each corner of this claim and its number is shown on the claim map filed
 herewith and is by reference incorporated herein. On the ground each corner is
 marked with its appropriate number by permanent marker ink on white PVC pipe
 The corners and monuments are white 3" PVC pipe five feet long and
set one foot in the ground

The monumentation and marking of the above described corners was completed within 60
 days from the date of posting of the notice of location.
 The location work consisted of making and recording of the aforesaid claim map as
 provided in NRS 517.040.

Dated this 18th day of April 1988

Ward H. Austin

MAP FILE No. _____

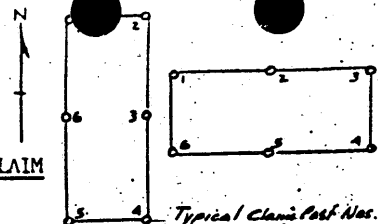
RECORDED AT THE REQUEST OF
Mabella Collins
 BOOK 176 PAGE 173

88 APR 21 P1:29

OFFICE OF THE CLERK
 NEVADA
 MINERAL RIGHTS
 FILE NO. 117878
 FEE \$ 675

117879

CERTIFICATE OF LOCATION OF LODE MINING CLAIM



TO ALL WHOM IT MAY CONCERN:

The undersigned hereby certify (ies) that he (she, they) has (have) located the Grouse
Creek # 19 Lode Mining Claim, -on the: 27th day of February, 1988
in the

NN/4 of Section 7,
NE/4 of Section 7,
of Section _____,
of Section _____,

Township T25N, Range 49E, M.D.B.&M., in the Unnamed Mining
District, in Eureka County, State of Nevada.

The name and address of the locator is as follows:

Name	WARD H. AUSTIN, JR. On behalf of Aurelia Enterprises 870 E. Main Street, Suite 100 Grass Valley, CA 95945	Address
------	---	---------

Note: The owner of the claim is Aurelia Enterprises which is a partnership
of Austin Enterprises, Inc. & Corcoran Enterprises, Inc., Nevada Corporations
with the same address as above. Location notices are signed by Larry Raymond
acting as Agent for Aurelia Enterprises with the same address as above.

The General course of the vein, lode, deposit and premises as near as can be determined
is North - South. The size of the claim is 1500 feet long by
600 feet wide and 1490 feet is claimed in a North direction
and 10 feet is claimed in a South direction from the location mon-
ument on which the notice of location is posted together with 300 feet in width
on each side of the center of the lode or vein.

The position of each corner of this claim and its number is shown on the claim map filed
herewith and is by reference incorporated herein. On the ground each corner is
marked with its appropriate number by permanent marker ink on white PVC pipe
The corners and monuments are white 3" PVC pipe five feet long and
set one foot in the ground

The monumentation and marking of the above described corners was completed within 60
days from the date of posting of the notice of location.

The location work consisted of making and recording of the aforesaid claim map as
provided in NRS 517.040.

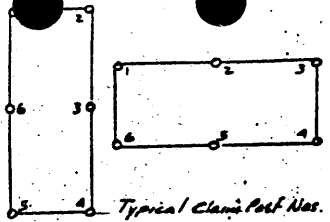
Dated this 10th day of April 1988

MAP FILE No. _____

BOOK 176 PAGE 174

RECORDED AT THE REQUEST OF
Aurelia Enterprises
BOOK 176 PAGE 174
88 APR 21 P 1:29
OFFICIAL RECORDS
EUREKA, CALIFORNIA
FILE # 117879
FEE \$ 6.00

117880



CERTIFICATE OF LOCATION OF LODE MINING CLAIM

TO ALL WHOM IT MAY CONCERN:

The undersigned hereby certify (ies) that he (she, they) has (have) located the Grouse Creak # 20 Lode Mining Claim, on the 27th day of February, 1988 in the

NE 1/4 of Section 7,
_____ of Section _____,
_____ of Section _____,
_____ of Section _____,

Township T25N, Range 49E, M.D.B.&M., in the Unnamed Mining District, in Eureka County, State of Nevada.

The name and address of the locator is as follows:

Name WARD H. AUSTIN, JR.
On behalf of
Aurelia Enterprises Address
970 E. Main Street, Suite 100
Grass Valley, CA 95945

Note: The owner of the claim is Aurelia Enterprises which is a partnership of Austin Enterprises, Inc. & Carmax Enterprises, Inc., Nevada Corporations with the same address as above. Location notices are signed by Larry Kaydeless acting as Agent for Aurelia Enterprises with the same address as above.

The General course of the vein, lode, deposit and premises as near as can be determined is North - South. The size of the claim is 1500 feet long by 600 feet wide and 1490 feet is claimed in a North direction and 10 feet is claimed in a South direction from the location monument on which the notice of location is posted together with 300 feet in width on each side of the center of the lode or vein.

The position of each corner of this claim and its number is shown on the claim map filed herewith and is by reference incorporated herein. On the ground each corner is marked with its appropriate number by permanent marker ink on white PVC pipe. The corners and monuments are white 3" PVC pipe five feet long and set one foot in the ground

The monumentation and marking of the above described corners was completed within 60 days from the date of posting of the notice of location.

The location work consisted of making and recording of the aforesaid claim map as provided in NRS 517.040.

Dated this 10th day of April 1988

Ward H. Austin

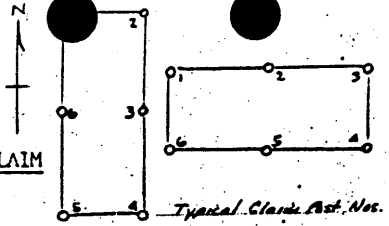
MAP FILE No. _____

BOOK 176 PAGE 175

RECORDED
Aurelia Enterprises
BOOK 176 PAGE 175
88 APR 21 P 1
FILE NO. 117880
C-25

117881

CERTIFICATE OF LOCATION OF LODE MINING CLAIM



TO ALL WHOM IT MAY CONCERN:

The undersigned hereby certify (ies) that he (she, they) has (have) located the Grouse Creek # 21 Lode Mining Claim, on the 26th day of February, 1988 in the

NE 1/4 of Section 12,
SE 1/4 of Section 12,
of Section _____,
of Section _____,

Township T 25 N, Range R 06 E, M.D.B.&M., in the Unnamed Mining District, in Eureka County, State of Nevada.

The name and address of the locator is as follows:

	WARD H. AUSTIN, JR.	
Name	On behalf of Aurelia Enterprises	Address
	970 E. Main Street, Suite 100 Grass Valley, CA 95945	

Note: The owner of the claims is Aurelia Enterprises, which is a partnership of Austin Enterprises, Inc. & Gorman Enterprises, Inc., Nevada Corporations, with the same address as above. Location notices are signed by Larry Roy de launier acting as Agent for Aurelia Enterprises with the same address as above.

The General course of the vein, lode, deposit and premises as near as can be determined is North-South. The size of the claim is 1500 feet long by 600 feet wide and 1490 feet is claimed in a South direction and 10 feet is claimed in a North direction from the location monument on which the notice of location is posted together with 300 feet in width on each side of the center of the lode or vein.

The position of each corner of this claim and its number is shown on the claim map filed herewith and is by reference incorporated herein. On the ground each corner is marked with its appropriate number by permanent ink marker on white PVC pipe. The corners and monuments are White 3" PVC pipe five feet long and set one

foot in the ground. The monumentation and marking of the above described corners was completed within .60 days from the date of posting of the notice of location.

The location work consisted of making and recording of the aforesaid claim map as provided in NRS 517.040.

Dated this 18th day of April, 1988.

Ward H. Austin, Jr.

MAP FILE No. _____

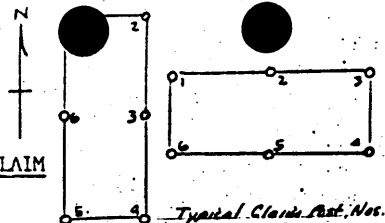
BOOK | 76 PAGE | 76

RECORDED AT THE REQUEST OF
Aurelia Enterprises
BOOK 176 PAGE 176

88 APR 21 P1 30

OFFICIAL RECORDS
EUREKA COUNTY, NEVADA
M.M. REBACK, COUNTY CLERK
FILE NO. 675-117881
FEE \$ 6.75

117882



CERTIFICATE OF LOCATION OF LODE MINING CLAIM

TO ALL WHOM IT MAY CONCERN:

The undersigned hereby certify (~~ies~~) that he (~~she, they~~) has (~~have~~) located the Grouse Creek # 22 Lode Mining Claim, -on the 26th day of February, 1988 in the

NE 1/4 of Section 12,
SE 1/4 of Section 12,
of Section _____,
of Section _____,

Township T25N, Range 402E, M.D.B.&M., in the Un-named Mining District, in Eureka County, State of Nevada.

The name and address of the locator is as follows:

Name	WARD H. AUSTIN, JR. On behalf of Aurelia Enterprises 970 E. Main Street, Suite 100 Grass Valley, CA 95945	Address
------	---	---------

Note: The owner of the claims is Aurelia Enterprises, which is a partnership of Austin Enterprises, Inc. & Corman Enterprises, Inc., Nevada Corporations, with the same address as above. Location notices are signed by Larry Roy de launay acting as Agent for Aurelia Enterprises with the same address as above.

The General course of the vein, lode, deposit and premises as near as can be determined is North-South. The size of the claim is 1500 feet long by 600 feet wide and 1490 feet is claimed in a South direction and 10 feet is claimed in a North direction from the location monument on which the notice of location is posted together with 300 feet in width on each side of the center of the lode or vein.

The position of each corner of this claim and its number is shown on the claim map filed herewith and is by reference incorporated herein. On the ground each corner is marked with its appropriate number by permanent ink marker on white PVC pipe. The corners and monuments are White 3" PVC PIPE five feet long and set one foot in the ground.

The monumentation and marking of the above described corners was completed within .60 days from the date of posting of the notice of location.

The location work consisted of making and recording of the aforesaid claim map as provided in NRS 517.040.

Dated this 15th day of April 1988.

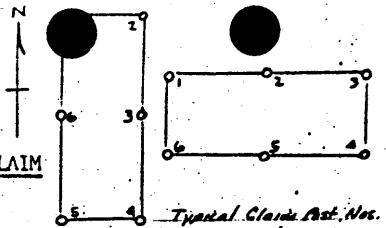
Ward H. Austin, Jr.

MAP FILE No. _____

OFFICIAL RECORDING
 FILE NO. 117882
 APR 21 1988
 FEE \$ 6.75

RECORDED AT THE REQUEST OF
 Aurelia Enterprises
 BOOK 76 PAGE 77

117883



CERTIFICATE OF LOCATION OF LODE MINING CLAIM

TO ALL WHOM IT MAY CONCERN:

The undersigned hereby certify (ies) that he (she, they) has (have) located the Grass Creek # 23 Lode Mining Claim, on the 26th day of February, 1988 in the

NE 1/4 of Section 12,
SE 1/4 of Section 12,
of Section _____,
of Section _____,

Township T28N, Range 48 1/2 E, M.D.B.&M., in the Un-named Mining District, in Eureka County, State of Nevada.

The name and address of the locator is as follows:

	WARD H. AUSTIN, JR.	
Name	On behalf of Aurelia Enterprises	Address
970 E. Main Street, Suite 100 Grass Valley, CA 95945		

Note: The owner of the claims is Aurelia Enterprises, which is a partnership of Austin Enterprises, Inc. & Corman Enterprises, Inc., Nevada Corporations, with the same address as above. Location notices are signed by Larry Ray de launier acting as Agent for Aurelia Enterprises with the same address as above.

The General course of the vein, lode, deposit and premises as near as can be determined is North-South. The size of the claim is 1500 feet long by 600 feet wide and 1490 feet is claimed in a South direction and 10 feet is claimed in a North direction from the location monument on which the notice of location is posted together with 300 feet in width on each side of the center of the lode or vein.

The position of each corner of this claim and its number is shown on the claim map filed herewith and is by reference incorporated herein. On the ground each corner is marked with its appropriate number by permanent ink marker on white PVC pipe. The corners and monuments are White 3" PVC pipe five feet long and set one foot in the ground.

The monumentation and marking of the above described corners was completed within 60 days from the date of posting of the notice of location.

The location work consisted of making and recording of the aforesaid claim map as provided in NRS 517.040.

Dated this 18th day of April 1988.

Ward H. Austin, Jr.

MAP FILE No. _____

BOOK | 76 PAGE | 78

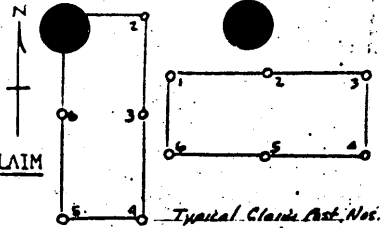
RECORDED AT THE REQUEST OF
Ward H. Austin, Jr.
BOOK 176 PAGE 178

88 APR 21 P1:30

OFFICE OF COUNTY CLERK
EUREKA COUNTY, N. V.
M. H. REAGAN
FILE NO. 117883
FEE \$ 6.75

117881

CERTIFICATE OF LOCATION OF LODE MINING CLAIM



TO ALL WHOM IT MAY CONCERN:

The undersigned hereby certify (see) that he (she, they) has (have) located the Grouse Creek # 24 Lode Mining Claim, -on the 26th day of February, 1988 in the

- NE 1/4 of Section 12, T 25N, R 48E
- SE 1/4 of Section 12, T 25N, R 48E
- NW 1/4 of Section 7, T 25N, R 49E
- SW 1/4 of Section 7, T 25N, R 49E

Township T 25 N, Ranges 48E & 49E, M.D.B.&M., in the Un-named Mining District, in Eureka County, State of Nevada.

The name and address of the locator is as follows:

Name	WARD H. AUSTIN, JR. On behalf of Aurelia Enterprises 970 E. Main Street, Suite 100 Grass Valley, CA 95945	Address
------	---	---------

Note: The owners of the claims is Aurelia Enterprises, which is a partnership of Austin Enterprises, Inc. & Corman Enterprises, Inc., Nevada corporations, with the same address as above location. Notices are signed by Larry Roy de launier acting as Agent for Aurelia Enterprises with the same address as above.

The General course of the vein, lode, deposit and premises as near as can be determined is North-South. The size of the claim is 1500 feet long by 600 feet wide and 1490 feet is claimed in a South direction and 10 feet is claimed in a North direction from the location monument on which the notice of location is posted together with 300 feet in width on each side of the center of the lode or vein.

The position of each corner of this claim and its number is shown on the claim map filed herewith and is by reference incorporated herein. On the ground each corner is marked with its appropriate number by permanent ink marker on white PVC pipe. The corners and monuments are White 3" PVC pipe five feet long and set one foot in the ground.

The monumentation and marking of the above described corners was completed within .60 days from the date of posting of the notice of location.

The location work consisted of making and recording of the aforesaid claim map as provided in NRS 517.040.

Dated this 18th day of April 1988.

Ward H. Austin, Jr.

MAP FILE No. _____

BOOK 176 PAGE 179

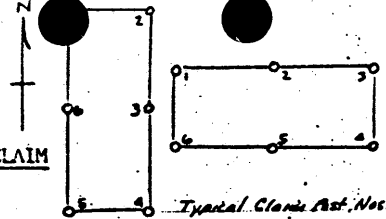
RECORDED AT THE REGISTER
Aurelia Enterprises
BOOK 176 PAGE 179

88 APR 21 P 1:30

OFFICE OF THE REGISTER
JULIA A. COLEMAN, REGISTER
MINING CLAIMS SECTION
FILE NO. 117881
FEE \$ 6.25

11789.

CERTIFICATE OF LOCATION OF LODE MINING CLAIM



TO ALL WHOM IT MAY CONCERN:

The undersigned hereby certify (ies) that he (she, they) has (have) located the Grass Creek # 25 Lode Mining Claim, -on the 26th day of February, 1988 in the

NW 1/4 of Section 7,
SW 1/4 of Section 7,
of Section _____,
of Section _____,

Township T25N, Range 49E, M.D.B.&M., in the Unnamed Mining District, in Eureka County, State of Nevada.

The name and address of the locator is as follows:

	WARD H. AUSTIN, JR.	
Name	On behalf of Aurelia Enterprises	Address
970 E. Main Street, Suite 100 Grass Valley, CA 95945		

Note: The owner of the claims is Aurelia Enterprises, which is a partnership of Austin Enterprises, Inc. & Corman Enterprises, Inc., Nevada Corporations, with the same address as above. Location notices are signed by Larry Roy de la Cruz acting as Agent for Aurelia Enterprises with the same address as above.

The General course of the vein, lode, deposit and premises as near as can be determined is North-South. The size of the claim is 1500 feet long by 600 feet wide and 1490 feet is claimed in a South direction and 10 feet is claimed in a North direction from the location monument on which the notice of location is posted together with 300 feet in width on each side of the center of the lode or vein.

The position of each corner of this claim and its number is shown on the claim map filed herewith and is by reference incorporated herein. On the ground each corner is marked with its appropriate number by permanent ink marker on white PVC pipe. The corners and monuments are White 3" PVC pipe six feet long and set one foot in the ground.

The monumentation and marking of the above described corners was completed within .60 days from the date of posting of the notice of location.

The location work consisted of making and recording of the aforesaid claim map as provided in NRS 517.040.

Dated this 18th day of April 1988.

Ward H. Austin, Jr.

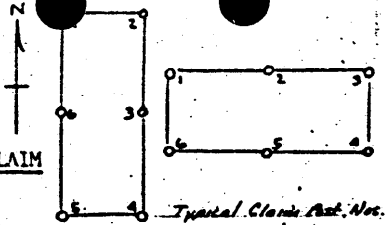
MAP FILE No. _____

RECORDED AT THE REQUEST OF
Maellon & Libbey
BOOK 176 PAGE 180

88 APR 21 P 1:30

OFFICE OF THE CLERK
EUREKA COUNTY, NEVADA
FILE NO. 11789
FEE \$ 6.25

117886



CERTIFICATE OF LOCATION OF LODE MINING CLAIM

TO ALL WHOM IT MAY CONCERN:

The undersigned hereby certify (~~ies~~) that he (~~she~~, they) has (~~have~~) located the Grass Creek # 26 Lode Mining Claim, -on the 26th day of February, 1988 in the

NW 1/4 of Section 7,
SW 1/4 of Section 7,
 _____ of Section _____,
 _____ of Section _____,

Township T25N, Range 49E, M.D.B.&M., in the Unnamed Mining District, in Eureka County, State of Nevada.

The name and address of the locator is as follows:

Name WARD H. AUSTIN, JR. Address _____
 On behalf of _____
Aurelia Enterprises
970 E. Main Street, Suite 100
Grass Valley, CA 95945

Note: The owner of the claims is Aurelia Enterprises, which is a partnership of Austin Enterprises, Inc. & Carman Enterprises, Inc., Nevada Corporations, with the same address as above. Location notices are signed by Larry Ray de la Cruz acting as Agent for Aurelia Enterprises with the same address as above.

The General course of the vein, lode, deposit and premises as near as can be determined is North-South. The size of the claim is 1500 feet long by 600 feet wide and 1490 feet is claimed in a South direction and 10 feet is claimed in a North direction from the location monument on which the notice of location is posted together with 300 feet in width on each side of the center of the lode or vein.

The position of each corner of this claim and its number is shown on the claim map filed herewith and is by reference incorporated herein. On the ground each corner is marked with its appropriate number by permanent ink marker on white PVC pipe. The corners and monuments are White 3" PVC pipe six feet long and set one foot in the ground.

The monumentation and marking of the above described corners was completed within 60 days from the date of posting of the notice of location.

The location work consisted of making and recording of the aforesaid claim map as provided in NRS 517.040.

Dated this 18th day of April 1988.

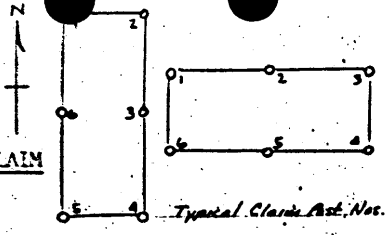
Ward H. Austin, Jr.

MAP FILE No. _____

BOOK | 76 PAGE | 8 |

RECORDED AT THE REQUEST OF
Aurelia Enterprises
 BOOK: 176 PAGE: 87
 88 APR 21 P1:30
 OFFICE OF THE CLERK
 DEPARTMENT OF CONSERVATION
 FILE NO. 117886
 FEE \$ 6.75

117887



CERTIFICATE OF LOCATION OF LODE MINING CLAIM

TO ALL WHOM IT MAY CONCERN:

The undersigned hereby certify (ies) that he (she, they) has (have) located the Grass
Creek # 27 Lode Mining Claim, -on the 26th day of February, 1988
in the

NW 1/4 of Section 7,
SW 1/4 of Section 7,
of Section _____,
of Section _____,

Township T28N, Range 49E, M.D.B.&M., in the Un-named Mining
District, in Eureka County, State of Nevada.

The name and address of the locator is as follows:

Name	WARD H. AUSTIN, JR. On behalf of Aurelia Enterprises 970 E. Main Street, Suite 100 Grass Valley, CA 95945	Address
------	---	---------

Note: The owners of the claims is Aurelia Enterprises, which is a
partnership of Austin Enterprises, Inc. & Corman Enterprises, Inc.,
Nevada Corporations, with the same address as above. Location
notices are signed by Larry Roy de la Haza acting as Agent
for Aurelia Enterprises with the same address as above.

The General course of the vein, lode, deposit and premises as near as can be determined
is North-South. The size of the claim is 1500 feet long by
600 feet wide and 1490 feet is claimed in a South direction
and 10 feet is claimed in a North direction from the location mon-
ument on which the notice of location is posted together with 300 feet in width
on each side of the center of the lode or vein.

The position of each corner of this claim and its number is shown on the claim map filed
herewith and is by reference incorporated herein. On the ground each corner is
marked with its appropriate number by permanent ink marker on white PVC pipe
The corners and monuments are White 3" PVC pipe five feet long and set one
foot in the ground

The monumentation and marking of the above described corners was completed within .60
days from the date of posting of the notice of location.

The location work consisted of making and recording of the aforesaid claim map as
provided in NRS 517.040.

Dated this 18th day of April 1988

Ward H. Austin

MAP FILE No. _____

BOOK 176 PAGE 182

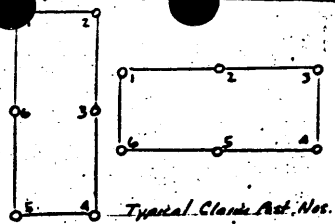
RECORDED AT THE REQUEST OF
Aurelia Enterprises
BOOK 176 PAGE 182

98 APR 21 P 1:30

OFFICE OF THE CLERK
NORTHWEST TERRITORY
MINERAL RIGHTS DIVISION
FILE NO. 62-117887
FEE \$ _____

117888

CERTIFICATE OF LOCATION OF LODE MINING CLAIM



TO ALL WHOM IT MAY CONCERN:

The undersigned hereby certify (~~ies~~) that he (~~she, they~~) has (~~have~~) located the Grouse Creek # 28 Lode Mining Claim, -on the 27th day of February, 1988 in the

NW 1/4 of Section 7,
SW 1/4 of Section 7,
of Section _____,
of Section _____,

Township T25N, Range 49E, M.D.B.&M., in the Un-named Mining District, in Eureka County, State of Nevada.

The name and address of the locator is as follows:

Name	WARD H. AUSTIN, JR. On behalf of Aurelia Enterprises 970 E. Main Street, Suite 100 Grass Valley, CA 95945	Address
------	---	---------

Note: The owner of the claims is Aurelia Enterprises, which is a partnership of Austin Enterprises, Inc. & Corman Enterprises, Inc., Nevada Corporations, with the same address as above. Location notices are signed by Larry Roy De Lannoy acting as Agent for Aurelia Enterprises with the same address as above.

The General course of the vein, lode, deposit and premises as near as can be determined is North-South. The size of the claim is 1500 feet long by 600 feet wide and 1490 feet is claimed in a South direction and 10 feet is claimed in a North direction from the location monument on which the notice of location is posted together with 300 feet in width on each side of the center of the lode or vein.

The position of each corner of this claim and its number is shown on the claim map filed herewith and is by reference incorporated herein. On the ground each corner is marked with its appropriate number by permanent ink marker on white PVC pipe. The corners and monuments are White 3" PVC pipe 6-8 feet long and set one foot in the ground.

The monumentation and marking of the above described corners was completed within 60 days from the date of posting of the notice of location.

The location work consisted of making and recording of the aforesaid claim map as provided in NRS 517.040.

Dated this 18th day of April 1988

Ward H. Austin, Jr.

MAP FILE No. _____

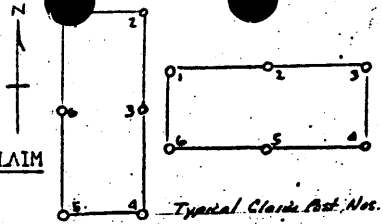
RECORDED BY THE REQUEST OF
Aurelia Enterprises
BOOK 176 PAGE 183

88 APR 21 P 1:30

ORIGINAL FILED
FILE NO. 117888
FILE \$ 5.00

117889

CERTIFICATE OF LOCATION OF LODE MINING CLAIM



TO ALL WHOM IT MAY CONCERN:

The undersigned hereby certify (ies) that he (she, they) has (have) located the Grass Creek # 29 Lode Mining Claim, on the 27th day of February, 1998 in the

- NW 1/4 of Section 7,
- SW 1/4 of Section 7,
- NE 1/4 of Section 7,
- SE 1/4 of Section 7,

Township T25N, Range 49E, M.D.B.&M., in the Un-named Mining District, in Eureka County, State of Nevada.

The name and address of the locator is as follows:

	WARD H. AUSTIN, JR.	
Name	On behalf of Aurelia Enterprises	Address
	970 E. Main Street, Suite 100	
	Grass Valley, CA 95945	

Note: The owner of the claims is Aurelia Enterprises, which is a partnership of Austin Enterprises, Inc. & Corman Enterprises, Inc., Nevada Corporations, with the same address as above. Location notices are signed by Larry Roy de la Cruz acting as Agent for Aurelia Enterprises with the same address as above.

The General course of the vein, lode, deposit and premises as near as can be determined is North-South. The size of the claim is 1500 feet long by 600 feet wide and 1490 feet is claimed in a South direction and 10 feet is claimed in a North direction from the location monument on which the notice of location is posted together with 300 feet in width on each side of the center of the lode or vein.

The position of each corner of this claim and its number is shown on the claim map filed herewith and is by reference incorporated herein. On the ground each corner is marked with its appropriate number by permanent ink marker on white PVC pipe. The corners and monuments are White 3" PVC pipe six feet long and set one foot in the ground.

The monumentation and marking of the above described corners was completed within .60 days from the date of posting of the notice of location.

The location work consisted of making and recording of the aforesaid claim map as provided in NRS 517.040.

Dated this 10th day of April 1998.

Ward H. Austin, Jr.

MAP FILE No. _____

BOOK 176 PAGE 184

RECORDED AT THE REQUEST OF
Mundia Publishing Co

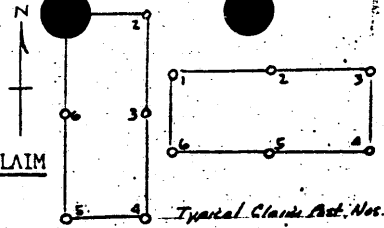
BOOK 176 PAGE 184

98 APR 21 P1:30

OFFICE OF THE CLERK
EUREKA COUNTY, NEVADA
FILE NO. 117889
FEE \$ _____

117890

CERTIFICATE OF LOCATION OF LODE MINING CLAIM



TO ALL WHOM IT MAY CONCERN:

The undersigned hereby certify (ies) that he (she, they) has (have) located the Gruse Creek # 30 Lode Mining Claim, on the 22nd day of February, 1988 in the

NE 1/4 of Section 7,
SE 1/4 of Section 7,
of Section _____,
of Section _____,

Township T28N, Range 49E, M.D.B.&M., in the Unnamed Mining District, in Eureka County, State of Nevada.

The name and address of the locator is as follows:

	WARD H. AUSTIN, JR.		
Name	On behalf of	Address	
	Aurelia Enterprises		
	970 E. Main Street, Suite 100		
	Grass Valley, CA 95945		

Note: The owner of the claims is Aurelia Enterprises, which is a partnership of Austin Enterprises, Inc. & Corman Enterprises, Inc., Nevada Corporations, with the same address as above. Location notices are signed by Larry Roy de la Cruz acting as Agent for Aurelia Enterprises with the same address as above.

The General course of the vein, lode, deposit and premises as near as can be determined is North-South. The size of the claim is 1500 feet long by 600 feet wide and 1490 feet is claimed in a South direction and 10 feet is claimed in a North direction from the location monument on which the notice of location is posted together with 300 feet in width on each side of the center of the lode or vein.

The position of each corner of this claim and its number is shown on the claim map filed herewith and is by reference incorporated herein. On the ground each corner is marked with its appropriate number by permanent ink marker on white PVC pipe. The corners and monuments are White 3" PVC pipe six feet long and set one foot in the ground.

The monumentation and marking of the above described corners was completed within 60 days from the date of posting of the notice of location.

The location work consisted of making and recording of the aforesaid claim map as provided in NRS 517.040.

Dated this 18th day of April 1988.

Ward H. Austin, Jr.

MAP FILE No. _____

RECORDED AT THE REQUEST OF
Aurelia Enterprises
BOOK 176 PAGE 185

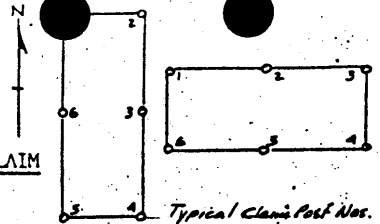
88 APR 21 P 130

GRASS VALLEY, CALIFORNIA
FILE NO. 117890
FEE \$ 6.25

117891

CERTIFICATE OF LOCATION OF LODE MINING CLAIM

TO ALL WHOM IT MAY CONCERN:



The undersigned hereby certify (ies) that he (she, they) has (have) located the Grouse Creek # 31 Lode Mining Claim, on the 26th day of February, 1988 in the

SE 1/4 of Section 12,
_____ of Section _____,
_____ of Section _____,
_____ of Section _____,

Township T25N, Range 40 1/2 E, M.D.B.&M., in the Unnamed Mining District, in Eureka County, State of Nevada.

The name and address of the locator is as follows:

	WARD H. AUSTIN, JR.	
Name	On behalf of Aurelia Enterprises	Address

970 E. Main Street, Suite 100 Grass Valley, CA 95945		

Note: The owner of the claim is Aurelia Enterprises which is a partnership of Austin Enterprises, Inc. & Corman Enterprises, Inc., Nevada Corporations with the same address as above. Location notices are signed by Larry Ray DeLeon acting as Agent for Aurelia Enterprises with the same address as above.

The General course of the vein, lode, deposit and premises as near as can be determined is North - South. The size of the claim is 1500 feet long by 600 feet wide and 1490 feet is claimed in a North direction and 10 feet is claimed in a South direction from the location monument on which the notice of location is posted together with 300 feet in width on each side of the center of the lode or vein.

The position of each corner of this claim and its number is shown on the claim map filed herewith and is by reference incorporated herein. On the ground each corner is marked with its appropriate number by permanent marker ink on white PVC pipe. The corners and monuments are white 3" PVC pipe five feet long and set one foot in the ground

The monumentation and marking of the above described corners was completed within .60 days from the date of posting of the notice of location.

The location work consisted of making and recording of the aforesaid claim map as provided in NRS 517.040.

Dated this 10th day of April 1988

Ward H. Austin, Jr.

MAP FILE No. _____

BOOK 176 PAGE 186

RECORDED AT THE REQUEST OF
Aurelia Enterprises
BOOK 176 PAGE 186

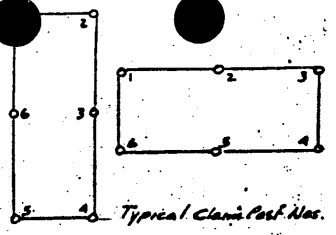
88 APR 21 P 1:30

OFFICE OF THE CLERK
MINERAL RIGHTS DIVISION
FILE NO. 117891
FILED C-23

117892

CERTIFICATE OF LOCATION OF LODE MINING CLAIM

TO ALL WHOM IT MAY CONCERN:



The undersigned hereby certify (ies) that he (she, they) has (have) located the Grouse Creek # 32 Lode Mining Claim, on the 26th day of February, 1988 in the

SE 1/4 of Section 12,
_____ of Section _____,
_____ of Section _____,
_____ of Section _____,

Township T 25 N, Range 40 E, M.D.B.&M., in the Unnamed Mining District, in Eureka County, State of Nevada.

The name and address of the locator is as follows:

	WARD H. AUSTIN, JR.	
Name	On behalf of Aurelia Enterprises 970 E. Main Street, Suite 100 Grass Valley, CA 95945	Address

Note: The owner of the claim is Aurelia Enterprises which is a partnership of Austin Enterprises, Inc. & Carman Enterprises, Inc., Nevada Corporations with the same address as above. Location notices are signed by Larry Ragsdale acting as Agent for Aurelia Enterprises with the same address as above.

The General course of the vein, lode, deposit and premises as near as can be determined is North - South. The size of the claim is 1500 feet long by 600 feet wide and 1490 feet is claimed in a North direction and 10 feet is claimed in a South direction from the location monument on which the notice of location is posted together with 300 feet in width on each side of the center of the lode or vein.

The position of each corner of this claim and its number is shown on the claim map filed herewith and is by reference incorporated herein. On the ground each corner is marked with its appropriate number by permanent marker ink on white PVC pipe. The corners and monuments are white 3" PVC pipe five feet long and set one foot in the ground

The monumentation and marking of the above described corners was completed within 60 days from the date of posting of the notice of location.

The location work consisted of making and recording of the aforesaid claim map as provided in NRS 517.040.

Dated this 18th day of April 1988

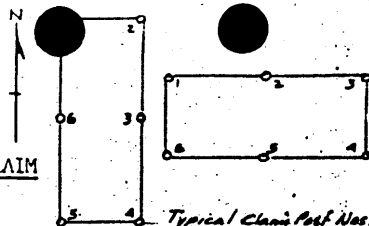
Ward H. Austin Jr.

MAP FILE No. _____

RECORDED BY THE REQUEST OF
Ward H. Austin Jr.
 BOOK 176 PAGE 187
 88 APR 21 P 1:30
 DATE REC'D: 88
 FILE NO: 117892
 FEE \$ _____

117893

CERTIFICATE OF LOCATION OF LODE MINING CLAIM



TO ALL WHOM IT MAY CONCERN:

The undersigned hereby certify (ies) that he (she, they) has (have) located the Grouse Creek # 33 Lode Mining Claim, -on the 26th day of February, 1988 in the

SE 1/4 of Section 12,
_____ of Section _____,
_____ of Section _____,
_____ of Section _____,

Township T 25 N, Range 48 1/2 E, M.D.B.&M., in the Unnamed Mining District, in Eureka County, State of Nevada.

The name and address of the locator is as follows:

Name	WARD H. AUSTIN, JR. On behalf of Aurelia Enterprises	Address
	370 E. Main Street, Suite 100 Grass Valley, CA 95945	

Note: The owner of the claim is Aurelia Enterprises which is a partnership of Austin Enterprises, Inc. & Carmel Enterprises, Inc., Nevada Corporations with the same address as above. Location notices are signed by Larry Reynolds acting as Agent for Aurelia Enterprises with the same address as above.

The General course of the vein, lode, deposit and premises as near as can be determined is North - South. The size of the claim is 1500 feet long by 600 feet wide and 1490 feet is claimed in a North direction and 10 feet is claimed in a South direction from the location monument on which the notice of location is posted together with 300 feet in width on each side of the center of the lode or vein.

The position of each corner of this claim and its number is shown on the claim map filed herewith and is by reference incorporated herein. On the ground each corner is marked with its appropriate number by permanent marker ink on white PVC pipe. The corners and monuments are white 3" PVC pipe five feet long and set one foot in the ground

The monumentation and marking of the above described corners was completed within 60 days from the date of posting of the notice of location.

The location work consisted of making and recording of the aforesaid claim map as provided in NRS 517.040.

Dated this 18th day of April 1988

Ward H. Austin

MAP FILE No. _____

BOOK | 76 PAGE | 88

RECORDED AT THE REQUEST OF
W.H. Austin
BOOK 676 PAGE 88

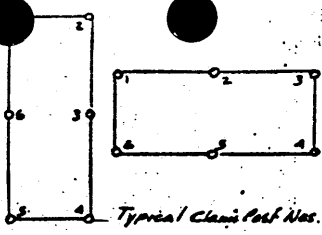
88 APR 21 P 1:30

OFFICE OF RECORDS
DEPARTMENT OF MINES
M.M. DEPARTMENT BUILDING
FILE NO. 6-2-5-117893
FEE \$ _____

117894

CERTIFICATE OF LOCATION OF LODE MINING CLAIM

TO ALL WHOM IT MAY CONCERN:



The undersigned hereby certify (ies) that he (she, they) has (have) located the Grouse Creek # 34 Lode Mining Claim, -on the 26th day of February, 1988 in the

SE 1/4 of Section 12, T25N, R 40 1/2E
SW 1/4 of Section 7, T25N, R 49E
of Section _____,
of Section _____,

Township T 25 N, Ranges 40 1/2 & 49 E, M.D.B.&M., in the Unnamed Mining District, in Eureka County, State of Nevada.

The name and address of the locator is as follows:

Name	WARD H. AUSTIN, JR. On behalf of Aurelia Enterprises 870 E. Main Street, Suite 100 Grass Valley, CA 95945.	Address
------	--	---------

Note: The owner of the claim is Aurelia Enterprises which is a partnership of Austin Enterprises, Inc. & Carman Enterprises, Inc. Nevada Corporation with the same address as above. Location notices are signed by Larry Papademas acting as Agent for Aurelia Enterprises with the same address as above.

The General course of the vein, lode, deposit and premises as near as can be determined is North - South. The size of the claim is 1500 feet long by 600 feet wide and 1490 feet is claimed in a North direction and 10 feet is claimed in a South direction from the location monument on which the notice of location is posted together with 300 feet in width on each side of the center of the lode or vein.

The position of each corner of this claim and its number is shown on the claim map filed herewith and is by reference incorporated herein. On the ground each corner is marked with its appropriate number by permanent marker ink on white PVC pipe. The corners and monuments are white 3" PVC pipe five feet long and set one foot in the ground.

The monumentation and marking of the above described corners was completed within 60 days from the date of posting of the notice of location.

The location work consisted of making and recording of the aforesaid claim map as provided in NRS. 517.040.

Dated this 18th day of April 1988.

Ward H. Austin

MAP FILE No. _____

BOOK 176 PAGE 189

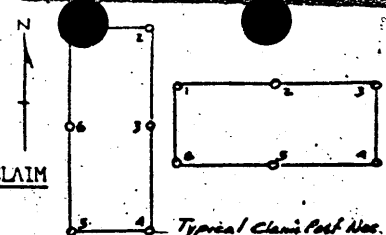
RECORDED AT THE REQUEST OF
Aurelia Enterprises
BOOK 176 - PAGE 189

88 APR 21 P 1:30

OFFICE OF THE CLERK
NORTHWESTERN DISTRICT
FILE NO. 117894
FEE \$ 6.75

11789;

CERTIFICATE OF LOCATION OF LODE MINING CLAIM



TO ALL WHOM IT MAY CONCERN:

The undersigned hereby certify (ies) that he (she, they) has (have) located the Grouse Creek # 35 Lode Mining Claim, -on the 26th day of February, 1988 in the

SW1/4 of Section 7,
_____ of Section _____,
_____ of Section _____,
_____ of Section _____,

Township T25N, Range 49E, M.D.B.&M., in the Unnamed Mining District, in Eureka County, State of Nevada.

The name and address of the locator is as follows:

Name	WARD H. AUSTIN, JR. On behalf of Aurelia Enterprises 870 E. Main Street, Suite 100 Grass Valley, CA 95945	Address
------	---	---------

Note: The owner of the claim is Aurelia Enterprises which is a partnership of Austin Enterprises, Inc. & Carman Enterprises, Inc., Nevada Corporations with the same address as above. Location notices are signed by Larry Williams acting as Agent for Aurelia Enterprises with the same address as above.

The General course of the vein, lode, deposit and premises as near as can be determined is North - South. The size of the claim is 1500 feet long by 600 feet wide and 1490 feet is claimed in a North direction and 10 feet is claimed in a South direction from the location monument on which the notice of location is posted together with 300 feet in width on each side of the center of the lode or vein.

The position of each corner of this claim and its number is shown on the claim map filed herewith and is by reference incorporated herein. On the ground each corner is marked with its appropriate number by permanent marker ink on white PVC pipe. The corners and monuments are white 3" PVC pipe five feet long and set one foot in the ground

The monumentation and marking of the above described corners was completed within .60 days from the date of posting of the notice of location.

The location work consisted of making and recording of the aforesaid claim map as provided in NRS 517.040.

Dated this 18th day of April 1988

Ward H. Austin, Jr.

MAP FILE No. _____

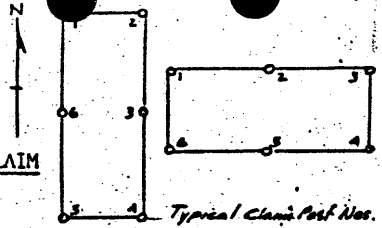
BOOK 176 PAGE 190

RECORDED AT THE REQUEST OF
Washoe Shovelers Co
BOOK 176 PAGE 190
88 APR 21 P1:30
OFFICE OF THE CLERK
EUREKA COUNTY, NEVADA
M.M. REBELETT
FILE NO. 11789;
FILE \$ _____

11789;

CERTIFICATE OF LOCATION OF LODE MINING CLAIM

TO ALL WHOM IT MAY CONCERN:



The undersigned hereby certify (ies) that he (she, they) has (have) located the Grouse Creek # 36 Lode Mining Claim, -on the 26th day of February, 1988 in the

SW/4 of Section 7,
_____ of Section _____,
_____ of Section _____,
_____ of Section _____.

Township T25N, Range 49E, M.D.B.&M., in the Unnamed Mining District, in Eureka County, State of Nevada.

The name and address of the locator is as follows:

Name	WARD H. AUSTIN, JR. On behalf of Aurelia Enterprises 970 E. Main Street, Suite 100 Grass Valley, CA 95945	Address
------	---	---------

Note: The owner of the claim is Aurelia Enterprises which is a partnership of Austin Enterprises, Inc. & Carmax Enterprises, Inc., Nevada Corporations with the same address as above. Location notices are signed by Larry P. DeLeon acting as Agent for Aurelia Enterprises with the same address as above.

The General course of the vein, lode, deposit and premises as near as can be determined is North - South. The size of the claim is 1500 feet long by 600 feet wide and 1490 feet is claimed in a North direction and 10 feet is claimed in a South direction from the location monument on which the notice of location is posted together with 300 feet in width on each side of the center of the lode or vein.

The position of each corner of this claim and its number is shown on the claim map filed herewith and is by reference incorporated herein. On the ground each corner is marked with its appropriate number by permanent marker ink on white PVC pipe. The corners and monuments are white 3" PVC pipe five feet long and set one foot in the ground.

The monumentation and marking of the above described corners was completed within .60 days from the date of posting of the notice of location.

The location work consisted of making and recording of the aforesaid claim map as provided in NRS 517.040.

Dated this 18th day of April 1988.

Ward H. Austin, Jr.

MAP FILE No. _____

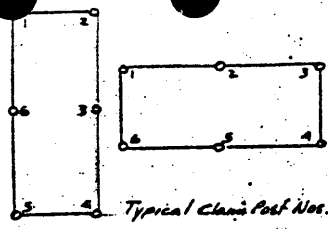
BOOK 176 PAGE 191

RECORDED AT THE REQUEST OF
 Aurelia Enterprises
 BOOK 176 PAGE 191
 88 APR 21 P 1:30
 OFFICE OF THE CLERK
 MINERAL RIGHTS
 FILE NO. 11789
 FILE # 6175

117897

CERTIFICATE OF LOCATION OF LODE MINING CLAIM

TO ALL WHOM IT MAY CONCERN:



The undersigned hereby certify (ies) that he (she, they) has (have) located the Grouse Creek # 32 Lode Mining Claim, on the 26th day of February, 1988 in the

SW1/4 of Section 7,
of Section _____,
of Section _____,
of Section _____

Township T25N, Range 49E, M.D.B.&M., in the Unnamed Mining District, in Eureka County, State of Nevada.

The name and address of the locator is as follows:

Name	WARD H. AUSTIN, JR. On behalf of Aurelia Enterprises 970 E. Main Street, Suite 100 Grass Valley, CA 95945	Address
------	---	---------

Note: The owner of the claim is Aurelia Enterprises which is a partnership of Austin Enterprises, Inc. & Cosmos Enterprises, Inc., Nevada Corporation with the same address as above. Location notices are signed by Larry Ray DeLeon acting as Agent for Aurelia Enterprises with the same address as above.

The General course of the vein, lode, deposit and premises as near as can be determined is North - South. The size of the claim is 1500 feet long by 600 feet wide and 1490 feet is claimed in a North direction and 10 feet is claimed in a South direction from the location monument on which the notice of location is posted together with 300 feet in width on each side of the center of the lode or vein.

The position of each corner of this claim and its number is shown on the claim map filed herewith and is by reference incorporated herein. On the ground each corner is marked with its appropriate number by permanent marker ink on white PVC pipe. The corners and monuments are white 3" PVC pipe five feet long and set one foot in the ground

The monumentation and marking of the above described corners was completed within .60 days from the date of posting of the notice of location.

The location work consisted of making and recording of the aforesaid claim map as provided in NRS 517.040.

Dated this 10th day of April 1988

Ward H. Austin, Jr.

MAP FILE No. _____

RECORDED AT THE REQUEST OF
Aurelia Enterprises
BOOK 176 PAGE 92

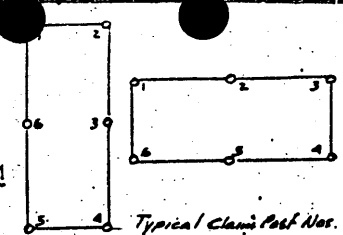
88 APR 21 P 1:31

OFFICE OF THE CLERK
STATE OF NEVADA
CLERK OF COURTS
FILE NO. 117897

117898

CERTIFICATE OF LOCATION OF LODE MINING CLAIM

TO ALL WHOM IT MAY CONCERN:



The undersigned hereby certify (ies) that he (she, they) has (have) located the Grouse Creek # 3B Lode Mining Claim, on the 27th day of February, 1988 in the

SW1/4 of Section 7,
_____ of Section _____,
_____ of Section _____,
_____ of Section _____

Township T25N, Range 49E, M.D.B.&M., in the Unnamed Mining District, in Eureka County, State of Nevada.

The name and address of the locator is as follows:

	WARD H. AUSTIN, JR.	
Name	On behalf of Aurelia Enterprises	Address
970 E. Main Street, Suite 100 Grass Valley, CA 95945		

Note: The owner of the claims is Aurelia Enterprises which is a partnership of Austin Enterprises, Inc. & Carman Enterprises, Inc., Nevada Corporations with the same address as above. Location notices are signed by Carolyn DeLoane acting as Agent for Aurelia Enterprises with the same address as above.

The General course of the vein, lode, deposit and premises as near as can be determined is North - South. The size of the claim is 1500 feet long by 600 feet wide and 1490 feet is claimed in a North direction and 10 feet is claimed in a South direction from the location monument on which the notice of location is posted together with 300 feet in width on each side of the center of the lode or vein.

The position of each corner of this claim and its number is shown on the claim map filed herewith and is by reference incorporated herein. On the ground each corner is marked with its appropriate number by permanent marker ink on white PVC pipe. The corners and monuments are white 3" PVC pipe five feet long and set one foot in the ground

The monumentation and marking of the above described corners was completed within 60 days from the date of posting of the notice of location.

The location work consisted of making and recording of the aforesaid claim map as provided in NRS 517.040.

Dated this 18th day of April 1988

Ward H. Austin, Jr.

MAP FILE No. _____

BOOK 176 PAGE 93

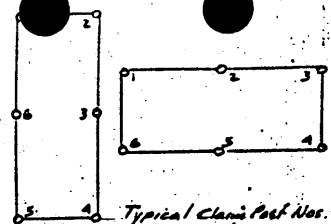
RECORDED AT THE REQUEST OF
Ward H. Austin, Jr.
BOOK 176 PAGE 93

88 APR 21 P131

OFFICE REC'D
EUREKA COUNTY CLERK
H.M. REBBIANI, CLERK
FILE NO. 6-15-117898
FILE # _____

117899

CERTIFICATE OF LOCATION OF LODE MINING CLAIM



TO ALL WHOM IT MAY CONCERN:

The undersigned hereby certify (ies) that he (she, they) has (have) located the Grouse Creek # 39 Lode Mining Claim, -on the _____ day of _____, 19____ in the

SW1/4 of Section 7,
SE1/4 of Section 7,
_____ of Section _____,
_____ of Section _____,

Township T25N, Range 49E, M.D.B.&M., in the Unnamed Mining District, in Eureka County, State of Nevada.

The name and address of the locator is as follows:

Name	WARD H. AUSTIN, JR. On behalf of Aurelia Enterprises	Address
	970 E. Main Street, Suite 100 Grass Valley, CA 95945	

Note: The owner of the claim is Aurelia Enterprises, which is a partnership of Austin Enterprises, Inc. & Carman Enterprises, Inc., Nevada Corporations with the same address as above. Location notices are signed by Larry Kandelmann acting as Agent for Aurelia Enterprises with the same address as above.

The General course of the vein, lode, deposit and premises as near as can be determined is North - South. The size of the claim is 1500 feet long by 600 feet wide and 1490 feet is claimed in a North direction and 10 feet is claimed in a South direction from the location monument on which the notice of location is posted together with 300 feet in width on each side of the center of the lode or vein.

The position of each corner of this claim and its number is shown on the claim map filed herewith and is by reference incorporated herein. On the ground each corner is marked with its appropriate number by permanent marker ink on white PVC pipe. The corners and monuments are white 3" PVC pipe five feet long and set one foot in the ground

The monumentation and marking of the above described corners was completed within .60 days from the date of posting of the notice of location.

The location work consisted of making and recording of the aforesaid claim map as provided in NRS 517.040.

Dated this 10th day of April 1988.

Ward H. Austin, Jr.

MAP FILE No. _____

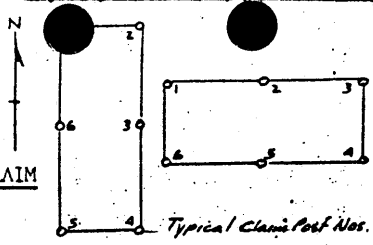
RECORDED AT THE REQUEST OF
Aurelia Enterprises
BOOK 176 PAGE 194

88 APR 21 P1 31

ORIGINAL FILED IN
MINING CLAIM RECORDS
FILE # 675-117899
FEE \$ _____

117960

CERTIFICATE OF LOCATION OF LODE MINING CLAIM



TO ALL WHOM IT MAY CONCERN:

The undersigned hereby certify (ies) that he (she, they) has (have) located the Grouse Creek # 40 Lode Mining Claim, -on the 27th day of February, 1988 in the

SE1/4 of Section 7,
_____ of Section _____,
_____ of Section _____,
_____ of Section _____,

Township T25N, Range 49E, M.D.B.&M., in the Unnamed Mining District, in Eureka County, State of Nevada.

The name and address of the locator is as follows:

	WARD H. AUSTIN, JR.		
Name	On behalf of Aurelia Enterprises	Address	
	970 E. Main Street, Suite 100		
	Grass Valley, CA 95945		

Note: The owner of the claims is Aurelia Enterprises which is a partnership of Austin Enterprises, Inc. & Carman Enterprises, Inc., Nevada Corporations with the same address as above. Location notices are signed by Larry Reynolds acting as Agent for Aurelia Enterprises with the same address as above.

The General course of the vein, lode, deposit and premises as near as can be determined is North - South. The size of the claim is 1500 feet long by 600 feet wide and 1490 feet is claimed in a North direction and 10 feet is claimed in a South direction from the location monument on which the notice of location is posted together with 300 feet in width on each side of the center of the lode or vein.

The position of each corner of this claim and its number is shown on the claim map filed herewith and is by reference incorporated herein. On the ground each corner is marked with its appropriate number by permanent marker ink on white PVC pipe. The corners and monuments are white 3" PVC pipe five feet long and set one foot in the ground

The monumentation and marking of the above described corners was completed within .60 days from the date of posting of the notice of location.

The location work consisted of making and recording of the aforesaid claim map as provided in NRS 517.040.

Dated this 18th day of April 1988

Ward H. Austin, Jr.

MAP FILE No. _____

RECORDED AT THE REQUEST OF
Minella Enterprises

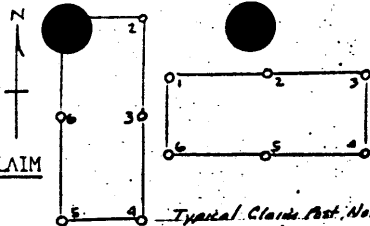
BOOK 176 PAGE 195

88 APR 21 P 1:31

OFFICE OF COUNTY CLERK
EUREKA, NEVADA
FILE NO. 117960
FEE \$ 6.25

117901

CERTIFICATE OF LOCATION OF LODE MINING CLAIM



TO ALL WHOM IT MAY CONCERN:

The undersigned hereby certify (ies) that he (she, they) has (have) located the Grouse Creek # 41 Lode Mining Claim, on the 10th day of March, 1988 in the

SE 1/4 of Section 12,
NE 1/4 of Section 13,
of Section _____,
of Section _____

Township T25N, Range 48 1/2 E, M.D.B.&M., in the Unnamed Mining District, in Eureka County, State of Nevada.

The name and address of the locator is as follows:

	WARD H. AUSTIN, JR.	
Name	On behalf of Aurelia Enterprises	Address
<u>970 E. Main Street, Suite 100</u>		
<u>Grass Valley, CA 95945</u>		

Note: The owner of the claims is Aurelia Enterprises, which is a partnership of Austin Enterprises, Inc. & Gorman Enterprises, Inc., Nevada Corporations, with the same address as above location notices are signed by Larry Roy de launier acting as Agent for Aurelia Enterprises with the same address as above.

The General course of the vein, lode, deposit and premises as near as can be determined is North-South. The size of the claim is 1500 feet long by 600 feet wide and 1490 feet is claimed in a South direction and 10 feet is claimed in a North direction from the location monument on which the notice of location is posted together with 300 feet in width on each side of the center of the lode or vein.

The position of each corner of this claim and its number is shown on the claim map filed herewith and is by reference incorporated herein. On the ground each corner is marked with its appropriate number by permanent ink marker or white PVC pipe. The corners and monuments are White 3" PVC pipe five feet long and set one

foot in the ground. The monumentation and marking of the above described corners was completed within 60 days from the date of posting of the notice of location.

The location work consisted of making and recording of the aforesaid claim map as provided in NRS 517.040.

Dated this 10th day of April 1988.

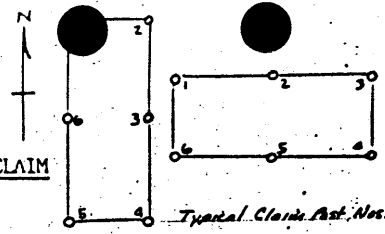
Ward H. Austin, Jr.

MAP FILE No. _____

BOOK 176 PAGE 196

RECORDED AT THE REQUEST OF
 Aurelia Enterprises
 BOOK 176 PAGE 196
 APR 21 1988
 OFFICE OF THE CLERK
 COUNTY OF EUREKA
 MINERAL RIGHTS DIVISION
 FILE NO. 6-117901-1
 FEE \$ _____

117902



CERTIFICATE OF LOCATION OF LODE MINING CLAIM

TO ALL WHOM IT MAY CONCERN:

The undersigned hereby certify (~~ies~~) that he (~~she, they~~) has (~~have~~) located the Grouse Creek #42 Lode Mining Claim, -on the 10th day of March, 1988 in the

SE 1/4 of Section 12,
NE 1/4 of Section 13,
of Section _____,
of Section _____,

Township T26N, Range 48 1/2 E, M.D.B.&M., in the Unnamed Mining District, in Eureka County, State of Nevada.

The name and address of the locator is as follows:

Name	WARD H. AUSTIN, JR. On behalf of Aurelia Enterprises 970 E. Main Street, Suite 100 Grass Valley, CA 95945	Address
------	---	---------

Note: The owner of the claims is Aurelia Enterprises, which is a partnership of Austin Enterprises, Inc. & Corman Enterprises, Inc., Nevada Corporations, with the same address as above. Location notices are signed by Larry Ray de launier acting as Agent for Aurelia Enterprises with the same address as above.

The General course of the vein, lode, deposit and premises as near as can be determined is North-South. The size of the claim is 1500 feet long by 600 feet wide and 1490 feet is claimed in a South direction and 10 feet is claimed in a North direction from the location monument on which the notice of location is posted together with 300 feet in width on each side of the center of the lode or vein.

The position of each corner of this claim and its number is shown on the claim map filed herewith and is by reference incorporated herein. On the ground each corner is marked with its appropriate number by permanent ink marker on white PVC pipe. The corners and monuments are White 3" PVC pipe six feet long and set one

foot in the ground. The monumentation and marking of the above described corners was completed within .60 days from the date of posting of the notice of location.

The location work consisted of making and recording of the aforesaid claim map as provided in NRS 517.040.

Dated this 10th day of April 1988.

Ward H. Austin, Jr.

MAP FILE No. _____

BOOK 176 PAGE 197

RECORDED AT THE REQUEST OF
Aurelia Enterprises
BOOK 176 PAGE 197

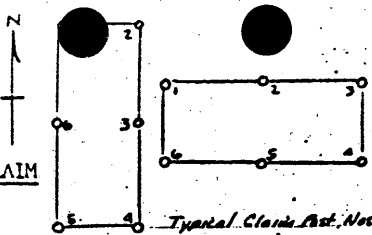
88 APR 21 P1:31

FILED
APR 21 1988
117902
FEE \$ _____

117903

CERTIFICATE OF LOCATION OF LODE MINING CLAIM

TO ALL WHOM IT MAY CONCERN:



The undersigned hereby certify (ies) that he (she, they) has (have) located the Grass Creek # 43 Lode Mining Claim, -on the 10th day of March, 1988 in the

SE 1/4 of Section 12,
NE 1/4 of Section 13,
of Section _____,
of Section _____,

Township T25N, Range 40 1/2 E, M.D.B.&M., in the Unnamed Mining District, in Eureka County, State of Nevada.

The name and address of the locator is as follows:

	WARD H. AUSTIN, JR.	
Name	On behalf of	Address
	Aurelia Enterprises	
	970 E. Main Street, Suite 100	
	Grass Valley, CA 95945	

Note: The owner of the claims is Aurelia Enterprises, which is a partnership of Austin Enterprises, Inc. & Corman Enterprises, Inc., Nevada Corporations, with the same address as above. Location notices are signed by Larry Roy de launay acting as Agent for Aurelia Enterprises with the same address as above.

The General course of the vein, lode, deposit and premises as near as can be determined is North-South. The size of the claim is 1500 feet long by 600 feet wide and 1490 feet is claimed in a South direction and 10 feet is claimed in a North direction from the location monument on which the notice of location is posted together with 300 feet in width on each side of the center of the lode or vein.

The position of each corner of this claim and its number is shown on the claim map filed herewith and is by reference incorporated herein. On the ground each corner is marked with its appropriate number by permanent ink marker on white PVC PIPE. The corners and monuments are White 3" PVC PIPE five feet long and set one foot in the ground.

The monumentation and marking of the above described corners was completed within 60 days from the date of posting of the notice of location.

The location work consisted of making and recording of the aforesaid claim map as provided in NRS 517.040.

Dated this 10th day of April 1988.

Ward H. Austin, Jr.

MAP FILE No. _____

BOOK 176 PAGE 198

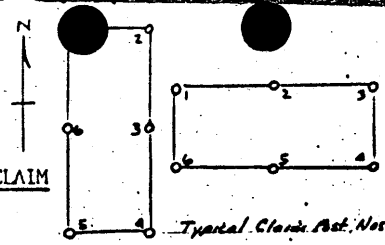
RECORDED AT THE REQUEST OF
Aurelia Enterprises
BOOK 176 PAGE 198

88 APR 21 P 1:31

OFFICIAL RECORDS
FILE NO. 117903
PAGE 6-2-88

117904

CERTIFICATE OF LOCATION OF LODE MINING CLAIM



TO ALL WHOM IT MAY CONCERN:

The undersigned hereby certify (ies) that he (she, they) has (have) located the Grass Creek #44 Lode Mining Claim, -on the _____ day of _____, 19____ in the _____

SE 1/4 of Section 12, T25N, R40W, E
NE 1/4 of Section 13, T25N, R40W, E
SW 1/4 of Section 7, T25N, R49E
NW 1/4 of Section 18, T25N, R49E

Township T25N, Ranges 40W, 49E, M.D.B.&M., in the Un-named Mining District, in Eureka County, State of Nevada.

The name and address of the locator is as follows:

Name	WARD H. AUSTIN, JR. On behalf of Aurelia Enterprises 970 E. Main Street, Suite 100 Grass Valley, CA 95943	Address
------	---	---------

Note: The owner of the claims is Aurelia Enterprises, which is a partnership of Austin Enterprises, Inc. & Corman Enterprises, Inc., Nevada Corporations, with the same address as above. Location notices are signed by Larry Roy de la Cruz acting as Agent for Aurelia Enterprises with the same address as above.

The General course of the vein, lode, deposit and premises as near as can be determined is North-South. The size of the claim is 1500 feet long by 600 feet wide and 1490 feet is claimed in a South direction and 10 feet is claimed in a North direction from the location monument on which the notice of location is posted together with 300 feet in width on each side of the center of the lode or vein.

The position of each corner of this claim and its number is shown on the claim map filed herewith and is by reference incorporated herein. On the ground each corner is marked with its appropriate number by permanent ink marker on white PVC pipe. The corners and monuments are White 3" PVC pipe five feet long and set one foot in the ground.

The monumentation and marking of the above described corners was completed within 60 days from the date of posting of the notice of location.

The location work consisted of making and recording of the aforesaid claim map as provided in NRS 517.040.

Dated this 19th day of April 1988.

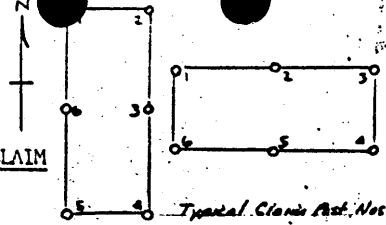
Ward H. Austin, Jr.

MAP FILE No. _____

RECORDED AT THE REQUEST OF
Ward H. Austin, Jr.
 BOOK 176 PAGE 199
 88 APR 21 P 1:31
 ORIGINAL FILED
 EUREKA COUNTY
 FILE NO. 117904
 FEE \$ 6.25

11790.5

CERTIFICATE OF LOCATION OF LODE MINING CLAIM



TO ALL WHOM IT MAY CONCERN:

The undersigned hereby certify (see) that he (she, they) has (have) located the Grass Creek #45 Lode Mining Claim, -on the 11th day of March, 1988 in the

SW1/4 of Section 7,
NW1/4 of Section 10,
of Section _____,
of Section _____,

Township T28N, Range 49E, M.D.B.&M., in the Unnamed Mining District, in Eureka County, State of Nevada.

The name and address of the locator is as follows:

Name	WARD H. AUSTIN, JRL On behalf of Aurelia Enterprises 970 E. Main Street, Suite 100 Grass Valley, CA 95945	Address
------	---	---------

Notes: The owner of the claims is Aurelia Enterprises, which is a partnership of Austin Enterprises, Inc. & Corman Enterprises, Inc., Nevada corporations, with the same address as above. Location notices are signed by Larry Ray de launay acting as Agent for Aurelia Enterprises with the same address as above.

The General course of the vein, lode, deposit and premises as near as can be determined is North-South. The size of the claim is 1500 feet long by 600 feet wide and 1490 feet is claimed in a South direction and 10 feet is claimed in a North direction from the location monument on which the notice of location is posted together with 300 feet in width on each side of the center of the lode or vein.

The position of each corner of this claim and its number is shown on the claim map filed herewith and is by reference incorporated herein. On the ground each corner is marked with its appropriate number by permanent red marker or white PVC pipe. The corners and monuments are White 3" PVC pipe six feet long and set one foot in the ground.

The monumentation and marking of the above described corners was completed within 60 days from the date of posting of the notice of location.

The location work consisted of making and recording of the aforesaid claim map as provided in NRS 517.040.

Dated this 18th day of April 1988.

Ward H. Austin

MAP FILE No. _____

BOOK 176 PAGE 200

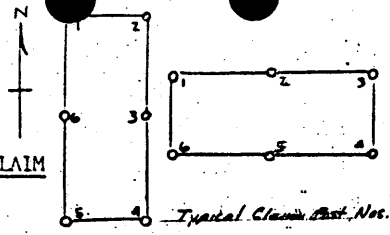
RECORDED AT THE REQUEST OF:
Aurelia Enterprises
BOOK 176 PAGE 200

88 APR 21 P1 31

FILED
APR 21 1988
11790.5

117906

CERTIFICATE OF LOCATION OF LODE MINING CLAIM



TO ALL WHOM IT MAY CONCERN:

The undersigned hereby certify (ies) that he (she, they) has (have) located the Grass Creek # 46 Lode Mining Claim, -on the 11th day of March, 1988 in the

SW 1/4 of Section 7,
NW 1/4 of Section 10,
of Section _____,
of Section _____,

Township T26N, Range 49E, M.D.B.&M., in the Unnamed Mining District, in Eureka County, State of Nevada.

The name and address of the locator is as follows:

	WARD H. AUSTIN, JR.	
Name	On behalf of	Address
	Aurelia Enterprises	
	970 E. Main Street, Suite 100	
	Grass Valley, CA 95945	

Note: The owner of the claims is Aurelia Enterprises, which is a partnership of Austin Enterprises, Inc. & Corman Enterprises, Inc. Nevada Corporations, with the same address as above. Location notices are signed by Larry Roy de la Cruz acting as Agent for Aurelia Enterprises with the same address as above.

The General course of the vein, lode, deposit and premises as near as can be determined is North-South. The size of the claim is 1500 feet long by 600 feet wide and 1490 feet is claimed in a South direction and 10 feet is claimed in a North direction from the location monument on which the notice of location is posted together with 300 feet in width on each side of the center of the lode or vein.

The position of each corner of this claim and its number is shown on the claim map filed herewith and is by reference incorporated herein. On the ground each corner is marked with its appropriate number by permanent ink marker on white PVC pipe. The corners and monuments are White 3" PVC pipe six feet long and set one foot in the ground.

The monumentation and marking of the above described corners was completed within 60 days from the date of posting of the notice of location.

The location work consisted of making and recording of the aforesaid claim map as provided in NRS 517.040.

Dated this 10th day of April 1988.

Ward H. Austin, Jr.

MAP FILE No. _____

BOOK 176 PAGE 201

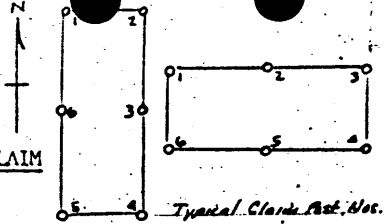
RECORDED AT THE REQUEST OF
Aurelia Enterprises, Inc.
BOOK 176 PAGE 201

APR 21 1988

FILE NO. 117906

117907

CERTIFICATE OF LOCATION OF LODE MINING CLAIM



TO ALL WHOM IT MAY CONCERN:

The undersigned hereby certify (ies) that he (she, they) has (have) located the Grass Creek # 47 Lode Mining Claim, -on the 11th day of March, 1988 in the

SW 1/4 of Section 7,
NW 1/4 of Section 18,
of Section _____,
of Section _____,

Township T25N, Range 49E, M.D.B.&M., in the Un-named Mining District, in Eureka County, State of Nevada.

The name and address of the locator is as follows:

	WARD H. AUSTIN, JR.	
Name	On behalf of Aurelia Enterprises	Address
970 E. Main Street, Suite 100 Grass Valley, CA 95945		

Note: The owner of the claim is Aurelia Enterprises, which is a partnership of Austin Enterprises, Inc. & Corman Enterprises, Inc., Nevada Corporations, with the same address as above. Location notices are signed by Larry Roy de launier acting as Agent for Aurelia Enterprises with the same address as above.

The General course of the vein, lode, deposit and premises as near as can be determined is North-South. The size of the claim is 1500 feet long by 600 feet wide and 1490 feet is claimed in a South direction and 10 feet is claimed in a North direction from the location monument on which the notice of location is posted together with 300 feet in width on each side of the center of the lode or vein.

The position of each corner of this claim and its number is shown on the claim map filed herewith and is by reference incorporated herein. On the ground each corner is marked with its appropriate number by permanent ink marker on white PVC pipe. The corners and monuments are White 3" PVC pipe five feet long and set one foot in the ground.

The monumentation and marking of the above described corners was completed within 60 days from the date of posting of the notice of location.

The location work consisted of making and recording of the aforesaid claim map as provided in NRS 517.040.

Dated this 18th day of April 1988.

Ward H. Austin, Jr.

MAP FILE No. _____

BOOK 176 PAGE 202

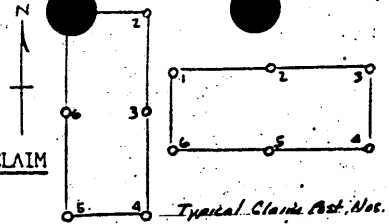
RECORDING AT THE REQUEST OF
Aurelia Enterprises
800-176-5442

88 APR 21 P 1:31

FILED
MAY 23 1988
117907

117908

CERTIFICATE OF LOCATION OF LODE MINING CLAIM



TO ALL WHOM IT MAY CONCERN:

The undersigned hereby certify (~~ies~~) that he (~~she~~, they) has (~~have~~) located the Grouse Creek # 48 Lode Mining Claim, on the 11th day of March, 1988 in the

SW 1/4 of Section 7,
NW 1/4 of Section 18,
of Section _____,
of Section _____,

Township T25N, Range 49E, M.D.B.&M., in the Un-named Mining District, in Eureka County, State of Nevada.

The name and address of the locator is as follows:

Name	WARD H. AUSTIN, JR. On behalf of Aurelia Enterprises 970 E. Main Street, Suite 100 Grass Valley, CA 95945	Address
------	---	---------

Note: The owner of the claims is Aurelia Enterprises, which is a partnership of Austin Enterprises, Inc. & Corman Enterprises, Inc., Nevada Corporations, with the same address as above. Location notices are signed by Larry Roy de launay acting as Agent for Aurelia Enterprises with the same address as above.

The General course of the vein, lode, deposit and premises as near as can be determined is North-South. The size of the claim is 1500 feet long by 600 feet wide and 1490 feet is claimed in a South direction and 10 feet is claimed in a North direction from the location monument on which the notice of location is posted together with 300 feet in width on each side of the center of the lode or vein.

The position of each corner of this claim and its number is shown on the claim map filed herewith and is by reference incorporated herein. On the ground each corner is marked with its appropriate number by permanent ink marker on white PVC pipe. The corners and monuments are White 3" PVC pipe six feet long and set one foot in the ground.

The monumentation and marking of the above described corners was completed within 60 days from the date of posting of the notice of location.

The location work consisted of making and recording of the aforesaid claim map as provided in NRS 517.040.

Dated this 10th day of April 1988.

Ward H. Austin, Jr.

MAP FILE No. _____

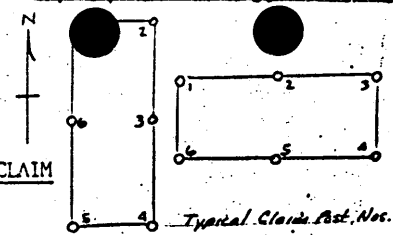
BOOK 176 PAGE 203

RECORDED AT THE REQUEST OF
Aurelia Enterprises
BOOK 176 PAGE 203

88 APR 21 P1:31

OFFICE OF THE CLERK
EUREKA COUNTY
MINING DIVISION
FILE # 622117908

117909



CERTIFICATE OF LOCATION OF LODE MINING CLAIM

TO ALL WHOM IT MAY CONCERN:

The undersigned hereby certify (ies) that he (she, they) has (have) located the Grouse Creek # 49 Lode Mining Claim, -on the 11th day of March, 1988 in the

- SW 1/4 of Section 7,
- SE 1/4 of Section 7,
- NW 1/4 of Section 10,
- NE 1/4 of Section 10

Township T25N, Range 49E, M.D.B.&M., in the Un-named Mining District, in Eureka County, State of Nevada.

The name and address of the locator is as follows:

Name	WARD H. AUSTIN, JR. On behalf of Aurelia Enterprises 970 E. Main Street, Suite 100 Grass Valley, CA 95945	Address
------	---	---------

Note: The owner of the claims is Aurelia Enterprises, which is a partnership of Austin Enterprises, Inc. & Corman Enterprises, Inc. Nevada Corporations, with the same address as above. Location notices are signed by Larry Roy de launier acting as Agent for Aurelia Enterprises with the same address as above.

The General course of the vein, lode, deposit and premises as near as can be determined is North-South. The size of the claim is 1500 feet long by 600 feet wide and 1490 feet is claimed in a South direction and 10 feet is claimed in a North direction from the location monument on which the notice of location is posted together with 300 feet in width on each side of the center of the lode or vein.

The position of each corner of this claim and its number is shown on the claim map filed herewith and is by reference incorporated herein. On the ground each corner is marked with its appropriate number by permanent ink marker on white PVC pipe

The corners and monuments are White 3" PVC pipe five feet long and set one foot in the ground

The monumentation and marking of the above described corners was completed within 60 days from the date of posting of the notice of location.

The location work consisted of making and recording of the aforesaid claim map as provided in NRS 517.040.

Dated this 10th day of April 1988

Ward H. Austin, Jr.

MAP FILE No. _____

BOOK 176 PAGE 204

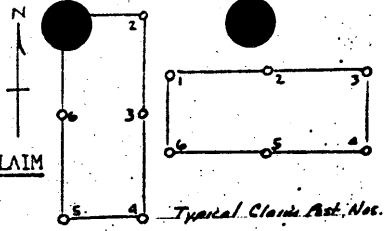
RECORDED AT THE REQUEST OF
Munla Enterprises
BOOK 176 PAGE 204

88 APR 21 P1:31

OFFICIAL RECORDS
EUREKA COUNTY, CALIFORNIA
FILE # 117909
FEE \$ 6.15

117910

CERTIFICATE OF LOCATION OF LODE MINING CLAIM



TO ALL WHOM IT MAY CONCERN:

The undersigned hereby certify (~~tee~~) that he (~~she~~, they) has (~~have~~) located the Grouse Creek # 50 Lode Mining Claim, -on the 11th day of April, 1988 in the

SE 1/4 of Section 7,
NE 1/4 of Section 10,
of Section _____,
of Section _____,

Township T25N, Range 49E, M.D.B.&M., in the Unnamed Mining District, in Eureka County, State of Nevada.

The name and address of the locator is as follows:

	WARD H. AUSTIN, JR.	
Name	On behalf of Aurelia Enterprises 970 E. Main Street, Suite 100 Grass Valley, CA 95945	Address

Note: The owner of the claims is Aurelia Enterprises, which is a partnership of Austin Enterprises, Inc. & Corman Enterprises, Inc., Nevada Corporations, with the same address as above. Location notices are signed by Larry Ray de launier acting as Agent for Aurelia Enterprises with the same address as above.

The General course of the vein, lode, deposit and premises as near as can be determined is North-South. The size of the claim is 1500 feet long by 600 feet wide and 1490 feet is claimed in a South direction and 10 feet is claimed in a North direction from the location monument on which the notice of location is posted together with 300 feet in width on each side of the center of the lode or vein.

The position of each corner of this claim and its number is shown on the claim map filed herewith and is by reference incorporated herein. On the ground each corner is marked with its appropriate number by permanent ink marker on white PVC pipe

The corners and monuments are White 3" PVC pipe five feet long and set one foot in the ground

The monumentation and marking of the above described corners was completed within 60 days from the date of posting of the notice of location.

The location work consisted of making and recording of the aforesaid claim map as provided in NRS 517.040.

Dated this 10th day of April 1988

Ward H. Austin, Jr.

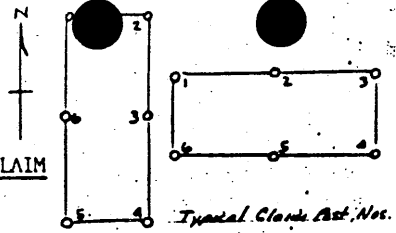
MAP FILE No. _____

BOOK 176 PAGE 205

REGISTERED AT THE REQUEST OF
Ward H. Austin, Jr.
 BOOK 176 PAGE 205
 88 APR 21 P1:31
 FILE NO. 117910
 FILE NO. 117910
 FILE NO. 117910

117911

CERTIFICATE OF LOCATION OF LODE MINING CLAIM



TO ALL WHOM IT MAY CONCERN:

The undersigned hereby certify (ies) that he (she, they) has (have) located the Grass Creek # 51 Lode Mining Claim, -on the: 10th day of March, 1988 in the

NE 1/4 of Section 13,
of Section _____,
of Section _____,
of Section _____

Township T28N, Range 48 1/2 E, M.D.B.&M., in the Unnamed Mining District, in Eureka County, State of Nevada.

The name and address of the locator is as follows:

	WARD H. AUSTIN, JR.	
Name	On behalf of Aurelia Enterprises 970 E. Main Street, Suite 100 Grass Valley, CA 95945	Address

Note: The owner of the claims is Aurelia Enterprises, which is a partnership of Austin Enterprises, Inc. & Carman Enterprises, Inc., Nevada Corporations, with the same address as above. Location notices are signed by Larry Roy de la Cruz acting as Agent for Aurelia Enterprises with the same address as above.

The General course of the vein, lode, deposit and premises as near as can be determined is North-South. The size of the claim is 720 feet long by 600 feet wide and 710 feet is claimed in a South direction and 10 feet is claimed in a North direction from the location monument on which the notice of location is posted together with 300 feet in width on each side of the center of the lode or vein.

The position of each corner of this claim and its number is shown on the claim map filed herewith and is by reference incorporated herein. On the ground each corner is marked with its appropriate number by permanent ink marker on white PVC pipe. The corners and monuments are White 3" PVC pipe five feet long and set one foot in the ground.

The monumentation and marking of the above described corners was completed within 60 days from the date of posting of the notice of location.

The location work consisted of making and recording of the aforesaid claim map as provided in NRS 517.040.

Dated this 10th day of April 1988.

Ward H. Austin, Jr.

MAP FILE No. _____

BOOK 176 PAGE 206

RECORDED AT THE REQUEST OF
Aurelia Enterprises, Inc.
BOOK 176 PAGE 206

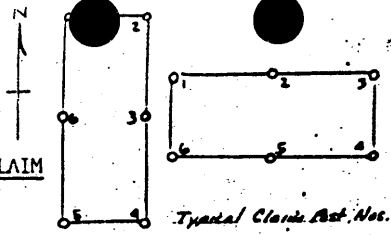
88 APR 21 P1:31

FILED
117911
6-28

117912

CERTIFICATE OF LOCATION OF LODE MINING CLAIM

TO ALL WHOM IT MAY CONCERN:



The undersigned hereby certify (ies) that he (she, they) has (have) located the Grass Creek # 52 Lode Mining Claim, -on the 10th day of March, 1988 in the

NE 1/4 of Section 13,
_____ of Section _____,
_____ of Section _____,
_____ of Section _____,

Township T25N, Range 48 1/2 E, M.D.B.&M., in the Un-named Mining District, in Eureka County, State of Nevada.

The name and address of the locator is as follows:

	WARD H. AUSTIN, JR.	
Name	On behalf of Aurelia Enterprises	Address
	970 E. Main Street, Suite 100 Grass Valley, CA 95945	

Note: The owner of the claims is Aurelia Enterprises, which is a partnership of Austin Enterprises, Inc. & Corman Enterprises, Inc., Nevada Corporations, with the same address as above location notices are signed by Larry Ray de la Cruz acting as Agent for Aurelia Enterprises with the same address as above.

The General course of the vein, lode, deposit and premises as near as can be determined is North-South. The size of the claim is 720 feet long by 600 feet wide and 710 feet is claimed in a South direction and 10 feet is claimed in a North direction from the location monument on which the notice of location is posted together with 300 feet in width on each side of the center of the lode or vein.

The position of each corner of this claim and its number is shown on the claim map filed herewith and is by reference incorporated herein. On the ground each corner is marked with its appropriate number by permanent ink marker on white PVC pipe the corners and monuments are White 3" PVC pipe five feet long and set one foot in the ground

The monumentation and marking of the above described corners was completed within .60 days from the date of posting of the notice of location.

The location work consisted of making and recording of the aforesaid claim map as provided in NRS 517.040.

dated this 10th day of April 1988.

Ward H. Austin, Jr.

FILE No. _____

BOOK 176 PAGE 207

RECORDED AT THE REQUEST OF
Laurie L. Galloway
BOOK 176 PAGE 207

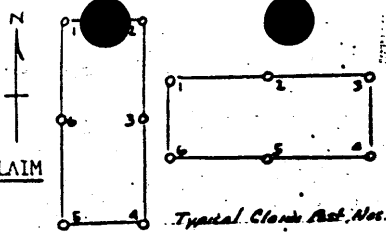
88 APR 21 P1:31

FILE NO. 117912
FILE # 675

117913

CERTIFICATE OF LOCATION OF LODE MINING CLAIM

TO ALL WHOM IT MAY CONCERN:



The undersigned hereby certify (~~ies~~) that he (~~she~~, they) has (~~have~~) located the Grass Creek # 53 Lode Mining Claim, -on the 10th day of March, 1988 in the

NE 1/4 of Section 13,
_____ of Section _____,
_____ of Section _____,
_____ of Section _____,

Township T28N, Range 40 1/2 E, M.D.B.&M., in the Un-named Mining District, in Eureka County, State of Nevada.

The name and address of the locator is as follows:

	WARD H. AUSTIN, JR.		
Name	On behalf of Aurelia Enterprises	Address	
	970 E. Main Street, Suite 100 Grass Valley, CA 95945		

Note: The owner of the claims is Aurelia Enterprises, which is a partnership of Austin Enterprises Inc. & Corman Enterprises Inc. Nevada Corporations, with the same address as above location notices are signed by Larry Ray de la Haza acting as Agent for Aurelia Enterprises with the same address as above.

The General course of the vein, lode, deposit and premises as near as can be determined is North-South. The size of the claim is 720 feet long by 600 feet wide and 710 feet is claimed in a South direction and 10 feet is claimed in a North direction from the location monument on which the notice of location is posted together with 300 feet in width on each side of the center of the lode or vein.

The position of each corner of this claim and its number is shown on the claim map filed herewith and is by reference incorporated herein. On the ground each corner is marked with its appropriate number by permanent ink marker on white PVC pipe the corners and monuments are White 3" PVC pipe six feet long and set one foot in the ground

The monumentation and marking of the above described corners was completed within 60 days from the date of posting of the notice of location.

The location work consisted of making and recording of the aforesaid claim map as provided in NRS 517.040.

dated this 18th day of April 1988.

Ward H. Austin, Jr.

AP FILE No. _____

BOOK 176 PAGE 208

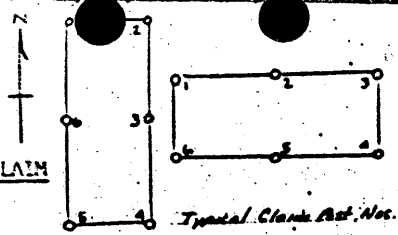
RECORDED IN THE OFFICE OF
MINERAL RECORDS
BOOK 176 PAGE 208

88 APR 21 P 1:31

OFFICE OF MINERAL RECORDS
FILE NO. 117913
FEE \$ 2.75

117911

CERTIFICATE OF LOCATION OF LODE MINING CLAIM



TO ALL WHOM IT MAY CONCERN:

The undersigned hereby certify (ies) that he (she, they) has (have) located the Grass Creek # 59 Lode Mining Claim, -on the 10th day of March, 1988 in the

NE 1/4 of Section 13, T 25 N, R 40 1/2 E
NW 1/4 of Section 10, T 25 N, R 49 E
of Section _____,
of Section _____,

Township T 25 N, Range 40 1/2 E, M.D.B.&M., in the Unnamed Mining District, in Eureka County, State of Nevada.

The name and address of the locator is as follows:

Name	WARD H. AUSTIN, JR. On behalf of Aurelia Enterprises	Address
	870 E. Main Street, Suite 100 Grass Valley, CA 95945	

Note: The owner of the claims is Aurelia Enterprises, which is a partnership of Austin Enterprises, Inc. & Corman Enterprises, Inc. Nevada Corporations, with the same address as above. Location notices are signed by Larry Roy de la Cruz acting as Agent for Aurelia Enterprises with the same address as above.

The General course of the vein, lode, deposit and premises as near as can be determined is North-South. The size of the claim is 720 feet long by 600 feet wide and 710 feet is claimed in a South direction and 10 feet is claimed in a North direction from the location monument on which the notice of location is posted together with 500 feet in width on each side of the center of the lode or vein.

The position of each corner of this claim and its number is shown on the claim map filed herewith and is by reference incorporated herein. On the ground each corner is marked with its appropriate number by permanent ink marker on white PVC pipe. The corners and monuments are White 3" PVC pipe five feet long and set one foot in the ground.

The monumentation and marking of the above described corners was completed within .60 days from the date of posting of the notice of location.

The location work consisted of making and recording of the aforesaid claim map as provided in NRS 517.040.

dated this 10th day of April 1988.

Ward H. Austin, Jr.

MAP FILE No. _____

BOOK 176 PAGE 209

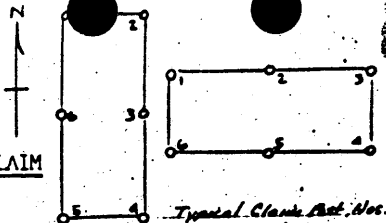
RECORDED AT THE REQUEST OF
Ward H. Austin, Jr.
BOOK 176 PAGE 209

78 APR 21 P 1:31

GENERAL FILE
FILE NO. 117911
FILE NO. 675

117915

CERTIFICATE OF LOCATION OF LODE MINING CLAIM



TO ALL WHOM IT MAY CONCERN:

The undersigned hereby certify (tee) that he (she, they) has (have) located the GORSE Creek # 55 Lode Mining Claim, -on the: 15th day of March, 1988 in the

NW 1/4 of Section 10,
_____ of Section _____,
_____ of Section _____,
_____ of Section _____

Township T26N, Range 49E, M.D.B.&M., in the Unnamed Mining District, in Eureka County, State of Nevada.

The name and address of the locator is as follows:

Name	WARD H. AUSTIN, JR. On behalf of Aurelia Enterprises	Address
	970 E. Main Street, Suite 100 Grass Valley, CA 95945	

Note: The owner of the claim is Aurelia Enterprises, which is a partnership of Austin Enterprises, Inc. & Corman Enterprises, Inc., Nevada Corporations, with the same address as above. Location notices are signed by Larry Loy de launier acting as Agent for Aurelia Enterprises with the same address as above.

The General course of the vein, lode, deposit and premises as near as can be determined is North-South. The size of the claim is 720 feet long by 600 feet wide and 710 feet is claimed in a South direction and 10 feet is claimed in a North direction from the location monument on which the notice of location is posted together with 300 feet in width on each side of the center of the lode or vein.

The position of each corner of this claim and its number is shown on the claim map filed herewith and is by reference incorporated herein. On the ground each corner is marked with its appropriate number by permanent ink marker on white PVC pipe. The corners and monuments are White 3" PVC pipe five feet long and set one foot in the ground.

The monumentation and marking of the above described corners was completed within .60 days from the date of posting of the notice of location.

The location work consisted of making and recording of the aforesaid claim map as provided in NRS 517.040.

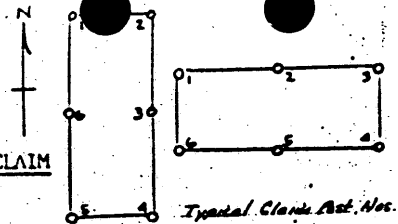
Dated this 10th day of April 1988.

Ward H. Austin, Jr.

FILE No. _____

REGISTERED AT THE REQUEST OF
Aurelia Enterprises, Inc.
 BOOK 176 PAGE 210
 88 APR 21 P 1:32
 ORIGINAL FILED IN
 FILE NO. 117915
 FILED IN 6-76

117916



CERTIFICATE OF LOCATION OF LODE MINING CLAIM

TO ALL WHOM IT MAY CONCERN:

The undersigned hereby certify (ies) that he (she, they) has (have) located the Grouse Creek # 56 Lode Mining Claim, -on the 11th day of March, 1988 in the

NNW 1/4 of Section 10,
_____ of Section _____,
_____ of Section _____,
_____ of Section _____,

Township T26N, Range _____, M.D.B.&M., in the Unnamed Mining District, in Eureka County, State of Nevada.

The name and address of the locator is as follows:

Name	WARD H. AUSTIN, JR. On behalf of Aurelia Enterprises	Address
	970 E. Main Street, Suite 100 Grass Valley, CA 95945	

Note: The owners of the claims is Aurelia Enterprises, which is a partnership of Austin Enterprises, Inc. & Corman Enterprises, Inc., Nevada Corporations, with the same address as above. Location notices are signed by Larry Roy de la Cruz acting as Agent for Aurelia Enterprises with the same address as above.

The General course of the vein, lode, deposit and premises as near as can be determined is North-South. The size of the claim is 720 feet long by 600 feet wide and 70 feet is claimed in a South direction and 10 feet is claimed in a North direction from the location monument on which the notice of location is posted together with 300 feet in width on each side of the center of the lode or vein.

The position of each corner of this claim and its number is shown on the claim map filed herewith and is by reference incorporated herein. On the ground each corner is marked with its appropriate number by permanent ink marker on white PVC pipe. The corners and monuments are white 3" PVC pipe six feet long and set one foot in the ground.

The monumentation and marking of the above described corners was completed within .60 days from the date of posting of the notice of location.

The location work consisted of making and recording of the aforesaid claim map as provided in NRS 517.040.

Dated this 18th day of April, 1988.

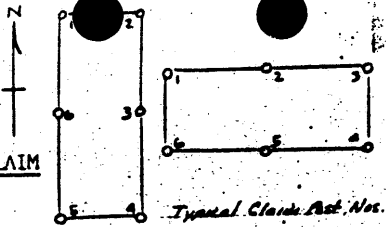
Ward H. Austin, Jr.

MAP FILE No. _____

RECORDED AT THE REQUEST OF
Ward H. Austin, Jr.
 800-176-2000
 88 APR 21 P1:32
 SPECIAL SERVICES
 EUREKA COUNTY
 MINERAL RIGHTS
 FILE NO. 117916
 FEE \$ 25

117917

CERTIFICATE OF LOCATION OF LODE MINING CLAIM



TO ALL WHOM IT MAY CONCERN:

The undersigned hereby certify (ies) that he (she, they) has (have) located the Grass Creek # 57 Lode Mining Claim, -on the 11th day of March, 1988 in the

NW 1/4 of Section 18,
_____ of Section _____,
_____ of Section _____,
_____ of Section _____,

Township T28N, Range 49E, M.D.B.&M., in the Un-named Mining District, in Eureka County, State of Nevada.

The name and address of the locator is as follows:

Name	WARD H. AUSTIN, JR. On behalf of Aurelia Enterprises	Address
	970 E. Main Street, Suite 100 Grass Valley, CA 95945	

Note: The owner of the claims is Aurelia Enterprises, which is a partnership of Austin Enterprises, Inc. & Corman Enterprises, Inc., Nevada Corporations, with the same address as above. Location notices are signed by Larry Roy de la Cruz acting as Agent for Aurelia Enterprises with the same address as above.

The General course of the vein, lode, deposit and premises as near as can be determined is North-South. The size of the claim is 720 feet long by 600 feet wide and 710 feet is claimed in a South direction and 10 feet is claimed in a North direction from the location monument on which the notice of location is posted together with 300 feet in width on each side of the center of the lode or vein.

The position of each corner of this claim and its number is shown on the claim map filed herewith and is by reference incorporated herein. On the ground each corner is marked with its appropriate number by permanent ink marker on white PVC pipe. The corners and monuments are White 3" PVC pipe six feet long and set one foot in the ground.

The monumentation and marking of the above described corners was completed within 60 days from the date of posting of the notice of location. The location work consisted of making and recording of the aforesaid claim map as provided in NRS 517.040.

Dated this 18th day of April 1988.

Ward H. Austin, Jr.

MAP FILE No. _____

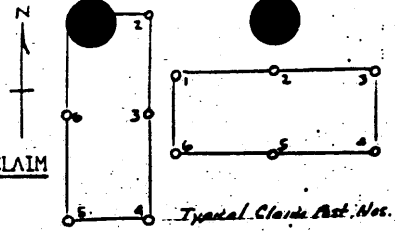
RECORDED AT THE REQUEST OF
Aurelia Enterprises
BOOK 176 PAGE 212

88 APR 21 11:32

OFFICE OF CLERK OF DISTRICT COURT
EUREKA COUNTY, NEVADA
FILE NO. 117917
FILED 6-23

117918

CERTIFICATE OF LOCATION OF LODE MINING CLAIM



TO ALL WHOM IT MAY CONCERN:

The undersigned hereby certify (~~ies~~) that he (~~she~~, they) has (~~have~~) located the Grouse Creek # 58 Lode Mining Claim, -on the 11th day of March, 1988 in the

NW1/4 of Section 10,
of Section _____,
of Section _____,
of Section _____

Township T25N, Range 49E, M.D.B.&M., in the Un-named Mining District, in Eureka County, State of Nevada.

The name and address of the locator is as follows:

Name	Address
<u>WARD H. AUSTIN, JR.</u> <u>On behalf of</u> <u>Aurelia Enterprises</u> <u>970 E. Main Street, Suite 100</u> <u>Grass Valley, CA 95945</u>	

Note: The owner of the claims is Aurelia Enterprises, which is a partnership of Austin Enterprises, Inc. & Corman Enterprises, Inc., Nevada Corporations, with the same address as above. Location notices are signed by Larry Roy de launier acting as Agent for Aurelia Enterprises with the same address as above.

The General course of the vein, lode, deposit and premises as near as can be determined is North-South. The size of the claim is 720 feet long by 600 feet wide and 710 feet is claimed in a South direction and 10 feet is claimed in a North direction from the location monument on which the notice of location is posted together with 300 feet in width on each side of the center of the lode or vein.

The position of each corner of this claim and its number is shown on the claim map filed herewith and is by reference incorporated herein. On the ground each corner is marked with its appropriate number by permanent ink marker on white PVC pipe. The corners and monuments are White 3" PVC pipe five feet long and set one foot in the ground.

The monumentation and marking of the above described corners was completed within 60 days from the date of posting of the notice of location.

The location work consisted of making and recording of the aforesaid claim map as provided in NRS 517.040.

Dated this 10th day of April 1988.

Ward H. Austin, Jr.

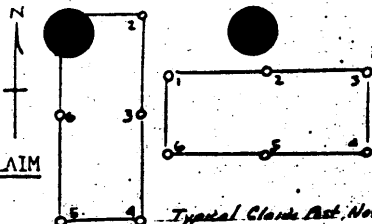
MAP FILE No. _____

RECORDED AT THE REQUEST OF
Aurelia Enterprises
BOOK 176 PAGE 213

88 APR 21 11:32

DEPT. OF STATE
BUREAU OF LAND MANAGEMENT
Reno, Nevada
FILE NO. 117918

117919



CERTIFICATE OF LOCATION OF LODE MINING CLAIM

TO ALL WHOM IT MAY CONCERN:

The undersigned hereby certify (~~ies~~) that he (~~she~~, they) has (~~have~~) located the Grouse Creek # 59 Lode Mining Claim, -on the 17th day of March, 1988 in the

NW 1/4 of Section 18,
NE 1/4 of Section 18,
of Section _____,
of Section _____,

Township T25N, Range 49E, M.D.B.&M., in the Unnamed Mining District, in Eureka County, State of Nevada.

The name and address of the locator is as follows:

Name	WARD H. AUSTIN, JR. On behalf of Aurelia Enterprises 970 E. Main Street, Suite 100 Grass Valley, CA 95945	Address
------	---	---------

Note: The owner of the claims is Aurelia Enterprises, which is a partnership of Austin Enterprises, Inc. & Corman Enterprises, Inc., Nevada Corporations, with the same address as above. Location notices are signed by Larry Ray de Lauer acting as Agent for Aurelia Enterprises with the same address as above.

The General course of the vein, lode, deposit and premises as near as can be determined is North-South. The size of the claim is 720 feet long by 600 feet wide and 710 feet is claimed in a South direction and 10 feet is claimed in a North direction from the location monument on which the notice of location is posted together with 300 feet in width on each side of the center of the lode or vein.

The position of each corner of this claim and its number is shown on the claim map filed herewith and is by reference incorporated herein. On the ground each corner is marked with its appropriate number by permanent ink marker on white PVC pipe

The corners and monuments are White 3" PVC pipe five feet long and set one foot in the ground

The monumentation and marking of the above described corners was completed within .60 days from the date of posting of the notice of location.

The location work consisted of making and recording of the aforesaid claim map as provided in NRS 517.040.

Dated this 18th day of April, 1988

Ward H. Austin, Jr.

42 FILE No. _____

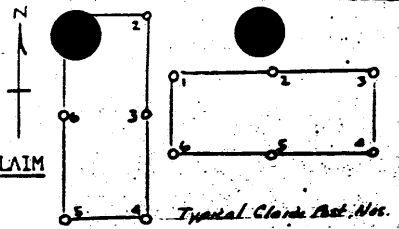
BOOK 176 PAGE 214

RECORDED AT THE REQUEST OF
Ward H. Austin, Jr.
 BOOK 176 PAGE 214
 88 APR 21 P1 32
 FILED IN 117919

117920

CERTIFICATE OF LOCATION OF LODE MINING CLAIM

TO ALL WHOM IT MAY CONCERN:



The undersigned hereby certify (ies) that he (she, they) has (have) located the Grass Creek # 60 Lode Mining Claim, -on the 11th day of March, 1988 in the

NE 1/4 of Section 10,
_____ of Section _____,
_____ of Section _____,
_____ of Section _____,

Township T25N, Range 49E, M.D.B.&M., in the Un-named Mining District, in Eureka County, State of Nevada.

The name and address of the locator is as follows:

Name	WARD H. AUSTIN, JR. On behalf of Aurelia Enterprises 970 E. Main Street, Suite 100 Grass Valley, CA 95945	Address
------	---	---------

Note: The owner of the claims is Aurelia Enterprises, which is a partnership of Austin Enterprises, Inc. & Corman Enterprises, Inc., Nevada Corporations, with the same address as above. Location notices are signed by Larry Roy de launier acting as Agent for Aurelia Enterprises with the same address as above.

The General course of the vein, lode, deposit and premises as near as can be determined is North-South. The size of the claim is 720 feet long by 600 feet wide and 710 feet is claimed in a South direction and 10 feet is claimed in a North direction from the location monument on which the notice of location is posted together with 300 feet in width on each side of the center of the lode or vein.

The position of each corner of this claim and its number is shown on the claim map filed herewith and is by reference incorporated herein. On the ground each corner is marked with its appropriate number by permanent ink marker on white PVC pipe. The corners and monuments are White 3" PVC pipe five feet long and set one foot in the ground.

The monumentation and marking of the above described corners was completed within 60 days from the date of posting of the notice of location.

The location work consisted of making and recording of the aforesaid claim map as provided in NRS 517.040.

dated this 10th day of April 1988.

Ward H. Austin, Jr.

MAP FILE No. _____

BOOK 176 PAGE 215

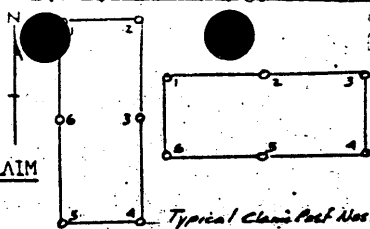
RECORDED AT THE REQUEST OF
Ward H. Austin, Jr.
BOOK 176 PAGE 215

88 APR 21 P 1:32

OFFICE OF THE CLERK
COUNTY OF EUREKA
FILE # 117920
25

117921

CERTIFICATE OF LOCATION OF LODE MINING CLAIM



TO ALL WHOM IT MAY CONCERN:

The undersigned hereby certify (ies) that he (she, they) has (have) located the Grouse Creek # 61 Lode Mining Claim, on the 11th day of March, 1988 in the

SE 1/4 of Section 1,
_____ of Section _____,
_____ of Section _____,
_____ of Section _____.

Township T 25 N, Range 40 1/2 E, M.D.B.&M., in the Unnamed Mining District, in Eureka County, State of Nevada.

The name and address of the locator is as follows:

	WARD H. AUSTIN, JR.	
Name	On behalf of Aurelia Enterprises	Address
<u>970 E. Main Street, Suite 100</u>		
<u>Grass Valley, CA 95945</u>		

Note: The owner of the claim is Aurelia Enterprises which is a partnership of Austin Enterprises, Inc. & Carman Enterprises, Inc., Nevada Corporation with the same address as above. Location notices are signed by Larry Ferguson acting as Agent for Aurelia Enterprises with the same address as above.

The General course of the vein, lode, deposit and premises as near as can be determined is North - South. The size of the claim is 1500 feet long by 600 feet wide and 1490 feet is claimed in a North direction and 10 feet is claimed in a South direction from the location monument on which the notice of location is posted together with 300 feet in width on each side of the center of the lode or vein.

The position of each corner of this claim and its number is shown on the claim map filed herewith and is by reference incorporated herein. On the ground each corner is marked with its appropriate number by permanent marker ink on white PVC pipe. The corners and monuments are white 3" PVC pipe five feet long and set one foot in the ground.

The monumentation and marking of the above described corners was completed within .60 days from the date of posting of the notice of location.

The location work consisted of making and recording of the aforesaid claim map as provided in NRS 517.040.

Dated this 18th day of April 1988

Ward H. Austin, Jr.

MAP FILE No. _____

BOOK 176 PAGE 216

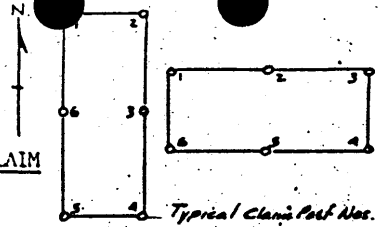
RECORDED AT THE REQUEST OF
Aurelia Enterprises
BOOK 176 PAGE 216

88 APR 21 P1:32

FILE NO. 117921
FILE # 625

117922

CERTIFICATE OF LOCATION OF LODE MINING CLAIM



TO ALL WHOM IT MAY CONCERN:

The undersigned hereby certify (ies) that he (she, they) has (have) located the Grouse Creek # 62 Lode Mining Claim, -on the 11th day of March, 1988 in the

SE 1/4 of Section 1,
_____ of Section _____,
_____ of Section _____,
_____ of Section _____.

Township T25N, Range 48^{1/2}E, M.D.B.&M., in the Unnamed Mining District, in Eureka County, State of Nevada.

The name and address of the locator is as follows:

Name	WARD H. AUSTIN, JR. On behalf of Aurelia Enterprises	Address
	970 E. Main Street, Suite 100 Grass Valley, CA 95945	

Note: The owner of the claim is Aurelia Enterprises which is a partnership of Austin Enterprises, Inc. & Corman Enterprises, Inc., Nevada Corporations with the same address as above. Location notices are signed by Larry Reynolds acting as Agent for Aurelia Enterprises with the same address as above.

The General course of the vein, lode, deposit and premises as near as can be determined is North - South. The size of the claim is 1500 feet long by 600 feet wide and 1490 feet is claimed in a North direction and 10 feet is claimed in a South direction from the location monument on which the notice of location is posted together with 300 feet in width on each side of the center of the lode or vein.

The position of each corner of this claim and its number is shown on the claim map filed herewith and is by reference incorporated herein. On the ground each corner is marked with its appropriate number by permanent marker ink on white PVC pipe. The corners and monuments are white 3" PVC pipe five feet long and set one foot in the ground.

The monumentation and marking of the above described corners was completed within 60 days from the date of posting of the notice of location.

The location work consisted of making and recording of the aforesaid claim map as provided in NRS 517.040.

Dated this 18th day of April 1988.

Ward H. Austin, Jr.

MAP FILE No. _____

BOOK 176 PAGE 217

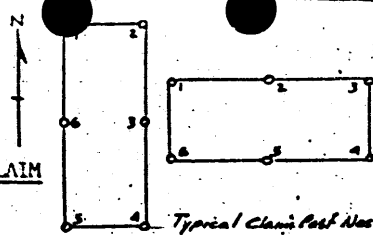
RECORDED AT THE REQUEST OF
Aurelia Enterprises
BOOK 176 PAGE 217

88 APR 21 P1:32

FILED
MAY 11 1988
M. H. REARDEN
CLERK

117923

CERTIFICATE OF LOCATION OF LODE MINING CLAIM



TO ALL WHOM IT MAY CONCERN:

The undersigned hereby certify (ies) that he (she, they) has (have) located the Grouse Creek # 63 Lode Mining Claim, on the 11th day of March, 1988 in the

SE 1/4 of Section 1,
_____ of Section _____,
_____ of Section _____,
_____ of Section _____

Township T25N, Range 48 1/2 E, M.D.B.&M., in the unnamed Mining District, in Eureka County, State of Nevada.

The name and address of the locator is as follows:

	WARD H. AUSTIN, JR.		
Name	On behalf of Aurelia Enterprises	Address	
	870 E. Main Street, Suite 100		
	Grass Valley, CA 95945		

Note: The owner of the claim is Aurelia Enterprises which is a partnership of Austin Enterprises, Inc. & Corcoran Enterprises, Inc., Nevada Corporation with the same address as above. Location notices are signed by Larry Reynolds acting as Agent for Aurelia Enterprises with the same address as above.

The General course of the vein, lode, deposit and premises as near as can be determined is North - South. The size of the claim is 1500 feet long by 600 feet wide and 1490 feet is claimed in a North direction and 10 feet is claimed in a South direction from the location monument on which the notice of location is posted together with 300 feet in width on each side of the center of the lode or vein.

The position of each corner of this claim and its number is shown on the claim map filed herewith and is by reference incorporated herein. On the ground each corner is marked with its appropriate number by permanent marker ink on white PVC pipe. The corners and monuments are white 3" PVC pipe five feet long and set one foot in the ground

The monumentation and marking of the above described corners was completed within .60 days from the date of posting of the notice of location.

The location work consisted of making and recording of the aforesaid claim map as provided in NRS 517.040.

Dated this 10th day of April 1988

Ward H. Austin, Jr.

N&P FILE No. _____

RECORDED AT THE REQUEST OF
Aurelia Enterprises
BOOK 76 PAGE 18

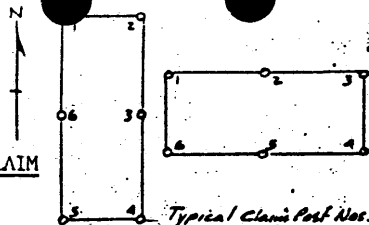
88 APR 21 P 1:32

OFFICIAL RECORDS
EUREKA COUNTY, NEVADA
MINERAL RIGHTS SECTION
FILE NO. 117923
FEE \$ 6.25

11792:1

CERTIFICATE OF LOCATION OF LODE MINING CLAIM

TO ALL WHOM IT MAY CONCERN:



The undersigned hereby certify (ies) that he (she, they) has (have) located the Grouse Creek # 64 Lode Mining Claim, on the 11th day of March, 1988 in the

SE 1/4 of Section 1, T25N, R40 1/2 E
SW 1/4 of Section 6, T25N, R49 E
of Section _____
of Section _____

Township T25N, Ranges 40 1/2 E, M.D.B.&M., in the Unnamed Mining District, in Eureka County, State of Nevada.

The name and address of the locator is as follows:

Name WARD H. AUSTIN, JR.
On behalf of
Aurelia Enterprises Address
970 E. Main Street, Suite 100
Grass Valley, CA 95945

Note: The owner of the claim is Aurelia Enterprises which is a partnership of Austin Enterprises, Inc. & Carmen Enterprises, Inc., Nevada Corporations with the same address as above. Location notices are signed by Larry Ray DeLeon acting as Agent for Aurelia Enterprises with the same address as above.

The General course of the vein, lode, deposit and premises as near as can be determined is North - South. The size of the claim is 1500 feet long by 600 feet wide and 1490 feet is claimed in a North direction and 10 feet is claimed in a South direction from the location monument on which the notice of location is posted together with 300 feet in width on each side of the center of the lode or vein.

The position of each corner of this claim and its number is shown on the claim map filed herewith and is by reference incorporated herein. On the ground each corner is marked with its appropriate number by permanent marker ink on white PVC pipe. The corners and monuments are white 3" PVC pipe five feet long and set one foot in the ground

The monumentation and marking of the above described corners was completed within .60 days from the date of posting of the notice of location.

The location work consisted of making and recording of the aforesaid claim map as provided in NRS 517.040.

Dated this 18th day of April 1988

Ward H. Austin

MAP FILE No. _____

RECORDED AT THE REQUEST OF
Aurelia Enterprises
BOOK 176 PAGE 219

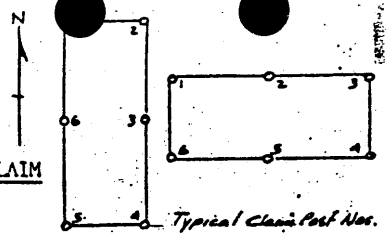
88 APR 21 P 1:32

OFFICIAL RECORDS
FURNISHED BY THE
MINERAL BUREAU OF GEOSCIENCE
FILE NO. 675 1792:1

117925

CERTIFICATE OF LOCATION OF LODE MINING CLAIM

TO ALL WHOM IT MAY CONCERN:



The undersigned hereby certify (ies) that he (she, they) has (have) located the Grouse Creek # 65 Lode Mining Claim, -on the 11th day of March, 1988 in the

SW1/4 of Section 6,
_____ of Section _____,
_____ of Section _____,
_____ of Section _____.

Township T25N, Range 49E, M.D.B.&M., in the Unnamed Mining District, in Eureka County, State of Nevada.

The name and address of the locator is as follows:

Name	WARD H. AUSTIN, JR. On behalf of Aurelia Enterprises	Address
	870 E. Main Street, Suite 100 Grass Valley, CA 95945	

Note: The owner of the claim is Aurelia Enterprises which is a partnership of Austin Enterprises, Inc. & Cannon Enterprises, Inc., Nevada Corporations with the same address as above. Location notices are signed by Larry Reynolds acting as Agent for Aurelia Enterprises with the same address as above.

The General course of the vein, lode, deposit and premises as near as can be determined is North - South. The size of the claim is 1500 feet long by 600 feet wide and 1490 feet is claimed in a North direction and 10 feet is claimed in a South direction from the location monument on which the notice of location is posted together with 300 feet in width on each side of the center of the lode or vein.

The position of each corner of this claim and its number is shown on the claim map filed herewith and is by reference incorporated herein. On the ground each corner is marked with its appropriate number by permanent marker ink on white PVC pipe. The corners and monuments are white 3" PVC pipe five feet long and set one foot in the ground.

The monumentation and marking of the above described corners was completed within 60 days from the date of posting of the notice of location.

The location work consisted of making and recording of the aforesaid claim map as provided in NRS 517.040.

Dated this 18th day of April 1988.

Ward H. Austin, Jr.

MAP FILE No. _____

BOOK 176 PAGE 220

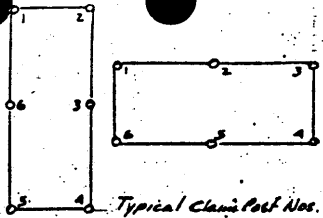
RECORDED AT THE REQUEST OF
Aurelia Enterprises
BOOK 176 PAGE 220

88 APR 21 P1:32

OFFICIAL RECORDS
FURNISHED BY REQUEST
FILE NO. 6-216 117925
FEE \$ _____

117926

CERTIFICATE OF LOCATION OF LODE MINING CLAIM



TO ALL WHOM IT MAY CONCERN:

The undersigned hereby certify (ies) that he (she, they) has (have) located the Grouse Creek # 66 Lode Mining Claim, -on the: 11th day of March, 1988 in the

SW 1/4 of Section 6,
_____ of Section _____,
_____ of Section _____,
_____ of Section _____.

Township T 25 N, Range 49 E, M.D.B.&M., in the Unnamed Mining District, in Eureka County, State of Nevada.

The name and address of the locator is as follows:

Name	WARD H. AUSTIN, JR. On behalf of Aurelia Enterprises 970 E. Main Street, Suite 100 Grass Valley, CA 95945	Address
------	---	---------

Note: The owner of the claim is Aurelia Enterprises which is a partnership of Austin Enterprises, Inc. & Carman Enterprises, Inc., Nevada Corporation with the same address as above. Location notices are signed by Larry Raydeless acting as Agent for Aurelia Enterprises with the same address as above.

The General course of the vein, lode, deposit and premises as near as can be determined is North - South. The size of the claim is 1500 feet long by 600 feet wide and 1490 feet is claimed in a North direction and 10 feet is claimed in a South direction from the location monument on which the notice of location is posted together with 300 feet in width on each side of the center of the lode or vein.

The position of each corner of this claim and its number is shown on the claim map filed herewith and is by reference incorporated herein. On the ground each corner is marked with its appropriate number by permanent marker ink on white PVC pipe. The corners and monuments are white 3" PVC pipe five feet long and set one foot in the ground.

The monumentation and marking of the above described corners was completed within 60 days from the date of posting of the notice of location.

The location work consisted of making and recording of the aforesaid claim map as provided in NRS 517.040.

Dated this 18th day of April 1988.

Ward H. Austin, Jr.

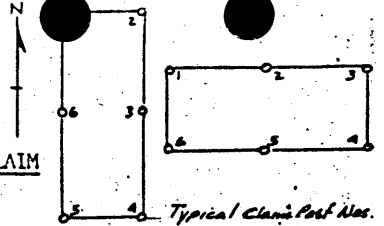
MAP FILE No. _____

RECORDED AT THE REQUEST OF
Aurelia Enterprises
BOOK 176 PAGE 221
88 APR 21 11:32
OFFICE OF THE CLERK
EUREKA, CALIFORNIA
FILE NO. 117926
FEE \$ _____

117927

CERTIFICATE OF LOCATION OF LODE MINING CLAIM

TO ALL WHOM IT MAY CONCERN:



The undersigned hereby certify (ies) that he (she, they) has (have) located the Grouse Creek # 67 Lode Mining Claim, -on the 11th day of March, 1988 in the

SW 1/4 of Section 6
_____ of Section _____
_____ of Section _____
_____ of Section _____

Township T25N, Range 49E, M.D.B.&M., in the Unnamed Mining District, in Eureka County, State of Nevada.

The name and address of the locator is as follows:

Name	WARD H. AUSTIN, JR. On behalf of Aurelia Enterprises 970 E. Main Street, Suite 100 Grass Valley, CA 95945	Address
------	---	---------

Note: The owner of the claim is Aurelia Enterprises which is a partnership of Austin Enterprises, Inc. & Curran Enterprises, Inc., Nevada Corporations with the same address as above. Location notices are signed by Larry Fogelmann acting as Agent for Aurelia Enterprises with the same address as above.

The General course of the vein, lode, deposit and premises as near as can be determined is North - South. The size of the claim is 1500 feet long by 600 feet wide and 1490 feet is claimed in a North direction and 10 feet is claimed in a South direction from the location monument on which the notice of location is posted together with 300 feet in width on each side of the center of the lode or vein.

The position of each corner of this claim and its number is shown on the claim map filed herewith and is by reference incorporated herein. On the ground each corner is marked with its appropriate number by permanent marker ink on white PVC pipe. The corners and monuments are white 3" PVC pipe five feet long and set one foot in the ground

The monumentation and marking of the above described corners was completed within .60 days from the date of posting of the notice of location.

The location work consisted of making and recording of the aforesaid claim map as provided in NRS 517.040.

Dated this 10th day of April 1988

Ward H. Austin, Jr.

MAP FILE No. _____

BOOK 176 PAGE 222

RECORDED AT THE REQUEST OF
Aurelia Enterprises
BOOK 176 PAGE 222

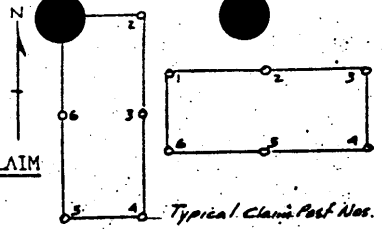
88 APR 21 P 1:32

OPERATION RECORDS
EUREKA COUNTY CLERK
M. H. BUCKLE
FILE NO. 117927
FILE # 615

117928

CERTIFICATE OF LOCATION OF LODE MINING CLAIM

TO ALL WHOM IT MAY CONCERN:



The undersigned hereby certify (ies) that he (she, they) has (have) located the Grouse Creek # 68 Lode Mining Claim, -on the 11th day of March, 1988 in the

SW 1/4 of Section 6,
of Section _____,
of Section _____,
of Section _____

Township T25N, Range 49E, M.D.B.&M., in the Unnamed Mining District, in Eureka County, State of Nevada.

The name and address of the locator is as follows:

Name	WARD H. AUSTIN, JR. On behalf of Aurelia Enterprises 970 E. Main Street, Suite 100 Grass Valley, CA 95945	Address
------	---	---------

Note: The owner of the claim is Aurelia Enterprises which is a partnership of Austin Enterprises, Inc. & Carman Enterprises, Inc., Nevada Corporations with the same address as above. Location notices are signed by Larry Kay DeLeon acting as Agent for Aurelia Enterprises with the same address as above.

The General course of the vein, lode, deposit and premises as near as can be determined is North - South. The size of the claim is 1500 feet long by 600 feet wide and 1490 feet is claimed in a North direction and 10 feet is claimed in a South direction from the location monument on which the notice of location is posted together with 300 feet in width on each side of the center of the lode or vein.

The position of each corner of this claim and its number is shown on the claim map filed herewith and is by reference incorporated herein. On the ground each corner is marked with its appropriate number by permanent marker ink on white PVC pipe

The corners and monuments are white 3" PVC pipe five feet long and set one foot in the ground

The monumentation and marking of the above described corners was completed within .60 days from the date of posting of the notice of location.

The location work consisted of making and recording of the aforesaid claim map as provided in NRS 517.040.

Dated this 18th day of April 1988

Ward H. Austin, Jr.

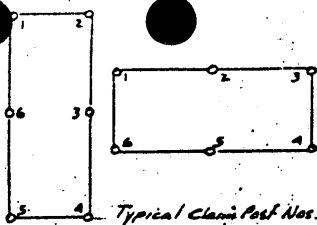
MAP FILE No. _____

BOOK 176 PAGE 223

RECORDED AT THE OFFICE OF
 William G. Williams
 BOOK 176 PAGE 223
 88 APR 21 P 1:32
 OFFICE OF THE CLERK
 EUREKA COUNTY, NEVADA
 FILE NO. 117928
 FEES 6.25

117929

CERTIFICATE OF LOCATION OF LODE MINING CLAIM



TO ALL WHOM IT MAY CONCERN:

The undersigned hereby certify (ies) that he (she, they) has (have) located the Grouse Creek # 69 Lode Mining Claim, -on the 11th day of March, 1988 in the

SW 1/4 of Section 6,
SE 1/4 of Section 6,
of Section _____,
of Section _____,

Township T25N, Range 49E, M.D.B.&M., in the Unnamed Mining District, in Eureka County, State of Nevada.

The name and address of the locator is as follows:

	WARD H. AUSTIN, JR.	
Name	On behalf of Aurelia Enterprises 970 E. Main Street, Suite 100 Grass Valley, CA 95945	Address

Note: The owner of the claims is Aurelia Enterprises which is a partnership of Austin Enterprises, Inc. & Carman Enterprises, Inc., Nevada Corporation with the same address as above. Location notices are signed by Larry Reynolds acting as Agent for Aurelia Enterprises with the same address as above.

The General course of the vein, lode, deposit and premises as near as can be determined is North - South. The size of the claim is 1500 feet long by 600 feet wide and 1490 feet is claimed in a North direction and 10 feet is claimed in a South direction from the location monument on which the notice of location is posted together with 300 feet in width on each side of the center of the lode or vein.

The position of each corner of this claim and its number is shown on the claim map filed herewith and is by reference incorporated herein. On the ground each corner is marked with its appropriate number by permanent marker ink on white PVC pipe. The corners and monuments are white 3" PVC pipe five feet long and set one foot in the ground

The monumentation and marking of the above described corners was completed within 60 days from the date of posting of the notice of location.

The location work consisted of making and recording of the aforesaid claim map as provided in NRS 517.040.

Dated this 11th day of April 1988

Ward H. Austin, Jr.

MAP FILE No. _____

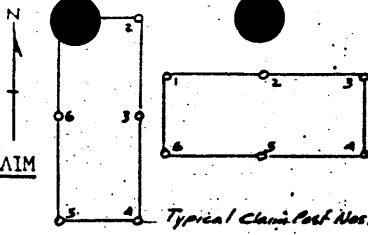
BOOK 176 PAGE 224

FILED
MAY 11 1988
FILE NO. 117929
FEE \$

88 APR 21 P1:32

RECORDED AT THE REQUEST OF
Aurelia Enterprises
BOOK 176 PAGE 224

117930



CERTIFICATE OF LOCATION OF LOSE MINING CLAIM

TO ALL WHOM IT MAY CONCERN:

The undersigned hereby certify (ies) that he (she, they) has (have) located the Grouse
Creek # 70 Lode Mining Claim, -on the 11th day of March, 1988
in the

SE 1/4 of Section 6,
_____ of Section _____,
_____ of Section _____,
_____ of Section _____

Township T25N, Range 49E, M.D.B.&M., in the Unnamed Mining
District, in Eureka County, State of Nevada.

The name and address of the locator is as follows:

Name	WARD H. AUSTIN, JR. On behalf of Aurelia Enterprises 970 E. Main Street, Suite 100 Grass Valley, CA 95945	Address
------	---	---------

Note: The owner of the claim is Aurelia Enterprises, which is a partnership
of Austin Enterprises, Inc. & Corman Enterprises, Inc., Nevada Corporations
with the same address as above. Location notices are signed by Larry Ray DeLeon
acting as Agent for Aurelia Enterprises with the same address as above.

The General course of the vein, lode, deposit and premises as near as can be determined
is North - South. The size of the claim is 1500 feet long by
600 feet wide and 1490 feet is claimed in a North direction
and 10 feet is claimed in a South direction from the location mon-
ument on which the notice of location is posted together with 300 feet in width
on each side of the center of the lode or vein.

The position of each corner of this claim and its number is shown on the claim map filed
herewith and is by reference incorporated herein. On the ground each corner is
marked with its appropriate number by permanent marker ink on white pvc pipe
The corners and monuments are white 3" pvc pipe five feet long and
set one foot in the ground

The monumentation and marking of the above described corners was completed within .60
days from the date of posting of the notice of location.

The location work consisted of making and recording of the aforesaid claim map as
provided in NRS 517.040.

Dated this 18th day of April 1988

Ward H. Austin, Jr.

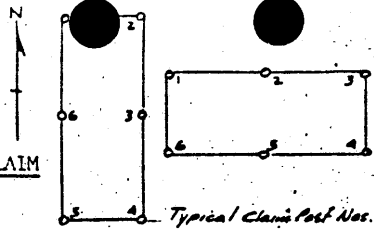
MAP FILE No. _____

BOOK 176 PAGE 225

RECORDED AT THE REQUEST OF
Aurelia Enterprises
BOOK 176 PAGE 225
88 APR 21 P 1:32
ORIGINAL FILED IN 117930
FILE NO. 225
FEE \$ _____

117931

CERTIFICATE OF LOCATION OF LODE MINING CLAIM



TO ALL WHOM IT MAY CONCERN:

The undersigned hereby certify (ies) that he (she, they) has (have) located the Grouse Creek # 71 Lode Mining Claim, -on the 11th day of March, 1988 in the

SE 1/4 of Section 6,
_____ of Section _____,
_____ of Section _____,
_____ of Section _____

Township T 25 N, Range 49 E, M.D.B.&M., in the Unnamed Mining District, in Eureka County, State of Nevada.

The name and address of the locator is as follows:

	WARD H. AUSTIN, JR.	
Name	On behalf of Aurelia Enterprises 970 E. Main Street, Suite 100 Grass Valley, CA 95945	Address

Note: The owner of the claims is Aurelia Enterprises, which is a partnership of Austin Enterprises, Inc. & Corman Enterprises, Inc., Nevada Corporations with the same address as above. Location notices are signed by Larry Paydelmann acting as Agent for Aurelia Enterprises with the same address as above.

The General course of the vein, lode, deposit and premises as near as can be determined is North - South. The size of the claim is 1500 feet long by 600 feet wide and 1490 feet is claimed in a North direction and 10 feet is claimed in a South direction from the location monument on which the notice of location is posted together with 300 feet in width on each side of the center of the lode or vein.

The position of each corner of this claim and its number is shown on the claim map filed herewith and is by reference incorporated herein. On the ground each corner is marked with its appropriate number by permanent marker ink on white PVC pipe. The corners and monuments are white 3" PVC pipe five feet long and set one foot in the ground

The monumentation and marking of the above described corners was completed within .60 days from the date of posting of the notice of location.

The location work consisted of making and recording of the aforesaid claim map as provided in NRS 517.040.

Dated this 11th day of April 1988

Ward H. Austin, Jr.

MAP FILE No. _____

BOOK 176 PAGE 226

RECORDED AT THE REQUEST OF
Ward H. Austin, Jr.
BOOK 176 PAGE 226

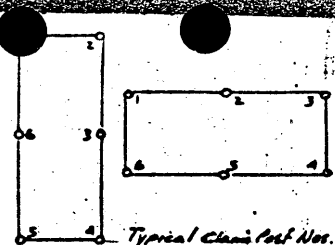
78 APR 21 P 1:32

FILE # 625 117931

117932

CERTIFICATE OF LOCATION OF LODE MINING CLAIM

TO ALL WHOM IT MAY CONCERN:



The undersigned hereby certify (ies) that he (she, they) has (have) located the Grouse Creek # 72 Lode Mining Claim, -on the 10th day of April, 1988 in the

SE 1/4 of Section 6,
_____ of Section _____,
_____ of Section _____,
_____ of Section _____.

Township T25N, Range 49E, M.D.B.&M., in the Unnamed Mining District, in Eureka County, State of Nevada.

The name and address of the locator is as follows:

Name	WARD H. AUSTIN, JR. On behalf of Aurelia Enterprises	Address
	970 E. Main Street, Suite 100 Grass Valley, CA 95945	

Note: The owner of the claim is Aurelia Enterprises which is a partnership of Austin Enterprises Inc. & Corson Enterprises Inc., Nevada Corporation with the same address as above. Location notices are signed by Gary Ray DeLeon acting as Agent for Aurelia Enterprises with the same address as above.

The General course of the vein, lode, deposit and premises as near as can be determined is North - South. The size of the claim is 1500 feet long by 600 feet wide and 1490 feet is claimed in a North direction and 10 feet is claimed in a South direction from the location monument on which the notice of location is posted together with 300 feet in width on each side of the center of the lode or vein.

The position of each corner of this claim and its number is shown on the claim map filed herewith and is by reference incorporated herein. On the ground each corner is marked with its appropriate number by permanent marker ink on white PVC pipe. The corners and monuments are white 3" PVC pipe five feet long and set one foot in the ground.

The monumentation and marking of the above described corners was completed within 60 days from the date of posting of the notice of location.

The location work consisted of making and recording of the aforesaid claim map as provided in NRS 517.040.

Dated this 10th day of April 1988.

Ward H. Austin, Jr.

MAP FILE No. _____

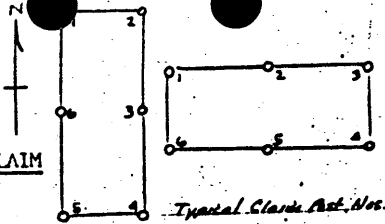
BOOK 176 PAGE 227

RECORDED AT THE REQUEST OF
LUCILLE COLLIER
BOOK 176 PAGE 227

88 APR 21 P1:32

FILED
117932
6-25

117933



CERTIFICATE OF LOCATION OF LODE MINING CLAIM

TO ALL WHOM IT MAY CONCERN:

The undersigned hereby certify (ies) that he (she, they) has (have) located the Grass Creek # 73 Lode Mining Claim, on the 11th day of March, 1988 in the

SE 1/4 of Section 6,
_____ of Section _____,
_____ of Section _____,
_____ of Section _____.

Township T25N, Range 49E, M.D.B.&M., in the Unnamed Mining District, in Eureka County, State of Nevada.

The name and address of the locator is as follows:

Name	WARD H. AUSTIN, JR. On behalf of Aurelia Enterprises 970 E. Main Street, Suite 100 Grass Valley, CA 95945	Address
------	---	---------

Note: The owner of the claims is Aurelia Enterprises, which is a partnership of Austin Enterprises, Inc. & Corman Enterprises, Inc., Nevada Corporations, with the same address as above. Location notices are signed by Larry Ray de launier acting as Agent for Aurelia Enterprises with the same address as above.

The General course of the vein, lode, deposit and premises as near as can be determined is North-South. The size of the claim is 1500 feet long by 288 feet wide and 1490 feet is claimed in a North direction and 10 feet is claimed in a South direction from the location monument on which the notice of location is posted together with 144 feet in width on each side of the center of the lode or vein.

The position of each corner of this claim and its number is shown on the claim map filed herewith and is by reference incorporated herein. On the ground each corner is marked with its appropriate number by permanent ink marker on white PVC pipe. The corners and monuments are white 3" PVC pipe five feet long and set one foot in the ground.

The monumentation and marking of the above described corners was completed within .60 days from the date of posting of the notice of location.

The location work consisted of making and recording of the aforesaid claim map as provided in NRS 517.040.

Dated this 18th day of April 1988.

Ward H. Austin, Jr.

MAP FILE No. _____

BOOK 176 PAGE 228

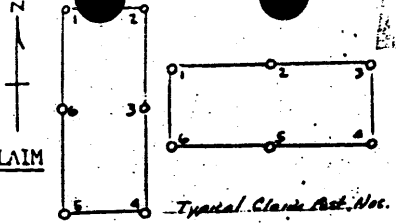
RECORDED AT THE REQUEST OF
Linnelle Gentry
BOOK 176 PAGE 228

88 APR 21 P1:32

RECORDING DEPARTMENT
MINERAL RIGHTS DIVISION
FILE NO. 117933
FEE \$ 6.75

117934

CERTIFICATE OF LOCATION OF LODE MINING CLAIM



TO ALL WHOM IT MAY CONCERN:

The undersigned hereby certify (~~ies~~) that he (~~she, they~~) has (~~have~~) located the Grass Creek # 74 Lode Mining Claim, -on the 11th day of March, 1988 in the

SE 1/4 of Section 6,
_____ of Section _____,
_____ of Section _____,
_____ of Section _____.

Township T28N, Range 49E, M.D.B.&M., in the Unnamed Mining District, in Eureka County, State of Nevada.

The name and address of the locator is as follows:

	WARD H. AUSTIN, JR.	
Name	On behalf of Aurelia Enterprises	Address
970 E. Main Street, Suite 100 Grass Valley, CA 95945		

Note: The owner of the claims is Aurelia Enterprises, which is a partnership of Austin Enterprises, Inc. & Corman Enterprises, Inc., Nevada Corporations, with the same address as above. Location notices are signed by Larry Roy de launier acting as Agent for Aurelia Enterprises with the same address as above.

The General course of the vein, lode, deposit and premises as near as can be determined is East - West. The size of the claim is 1500 feet long by 600 feet wide and 1490 feet is claimed in a East direction and 10 feet is claimed in a West direction from the location monument on which the notice of location is posted together with 300 feet in width on each side of the center of the lode or vein.

The position of each corner of this claim and its number is shown on the claim map filed herewith and is by reference incorporated herein. On the ground each corner is marked with its appropriate number by permanent ink marker on white PVC pipe. The corners and monuments are White 3" PVC pipe five feet long and set one foot in the ground.

The monumentation and marking of the above described corners was completed within 60 days from the date of posting of the notice of location. The location work consisted of making and recording of the aforesaid claim map as provided in NRS 517.040.

Dated this 10th day of April 1988

Ward H. Austin, Jr.

42 FILE No. _____

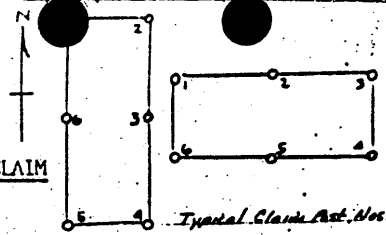
BOOK 176 PAGE 229

RECORDED AT THE REQUEST OF
Lorella Colletti
BOOK 176 PAGE 229

88 APR 21 P132

RECORDED AT THE REQUEST OF
FILE NO. 117934
FEE \$ 6.25

1193



CERTIFICATE OF LOCATION OF LODE MINING CLAIM

TO ALL WHOM IT MAY CONCERN:

The undersigned hereby certify (~~ies~~) that he (~~she~~, they) has (~~have~~) located the Grass Creek # 75 Lode Mining Claim, -on the 11th day of March, 1988 in the

NE 1/4 of Section 6,
SE 1/4 of Section 6,
of Section _____,
of Section _____,

Township T25N, Range 49E, M.D.B.&M., in the Unnamed Mining District, in Eureka County, State of Nevada.

The name and address of the locator is as follows:

Name	WARD H. AUSTIN, JR. On behalf of Aurelia Enterprises	Address
	970 E. Main Street, Suite 100 Grass Valley, CA 95945	

Note: The owner of the claims is Aurelia Enterprises, which is a partnership of Austin Enterprises, Inc. & Corman Enterprises, Inc., Nevada Corporations, with the same address as above. Location notices are signed by Larry Roy De Lassar acting as Agent for Aurelia Enterprises with the same address as above.

The General course of the vein, lode, deposit and premises as near as can be determined is North-South. The size of the claim is 1500 feet long by 192 feet wide and 1490 feet is claimed in a North direction and 10 feet is claimed in a South direction from the location monument on which the notice of location is posted together with 96 feet in width on each side of the center of the lode or vein.

The position of each corner of this claim and its number is shown on the claim map filed herewith and is by reference incorporated herein. On the ground each corner is marked with its appropriate number by permanent ink marker on white PVC pipe. The corners and monuments are White 3" PVC pipe five feet long and set one foot in the ground.

The monumentation and marking of the above described corners was completed within .60 days from the date of posting of the notice of location.

The location work consisted of making and recording of the aforesaid claim map as provided in NRS 517.040.

Dated this 18th day of April 1988.

Ward H. Austin, Jr.

MAP FILE No. _____

BOOK 176 PAGE 230

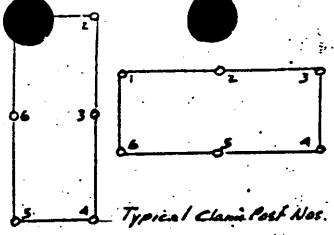
RECORDED AT THE REQUEST OF
Aurelia Enterprises
BOOK 176 PAGE 230

88 APR 21 P1:32

FILED IN THE OFFICE OF THE CLERK OF THE DISTRICT COURT
FOR THE DISTRICT OF NEVADA
FILE NO. 1193
FILE 25

117936

CERTIFICATE OF LOCATION OF LODE MINING CLAIM



TO ALL WHOM IT MAY CONCERN:

The undersigned hereby certify (ies) that he (she, they) has (have) located the Grouse Creek # 76 Lode Mining Claim, -on the: 11th day of March, 1988 in the

NE 1/4 of Section 6,
SE 1/4 of Section 6,
of Section _____,
of Section _____,

Township T25N, Range 49E, M.D.B.&M., in the Unnamed Mining District, in Eureka County, State of Nevada.

The name and address of the locator is as follows:

Name	WARD H. AUSTIN, JR. On behalf of Aurelia Enterprises 970 E. Main Street, Suite 100 Grass Valley, CA 95945	Address
------	---	---------

Note: The owner of the claims is Aurelia Enterprises which is a partnership of Austin Enterprises, Inc. & Carman Enterprises, Inc., Nevada Corporations with the same address as above. Location notices are signed by Larry P. DeLeon acting as Agent for Aurelia Enterprises with the same address as above.

The General course of the vein, lode, deposit and premises as near as can be determined is North - South. The size of the claim is 1500 feet long by 600 feet wide and 1490 feet is claimed in a North direction and 10 feet is claimed in a South direction from the location monument on which the notice of location is posted together with 300 feet in width on each side of the center of the lode or vein.

The position of each corner of this claim and its number is shown on the claim map filed herewith and is by reference incorporated herein. On the ground each corner is marked with its appropriate number by permanent marker ink on white PVC pipe. The corners and monuments are white 3" PVC pipe five feet long and set one foot in the ground

The monumentation and marking of the above described corners was completed within .60 days from the date of posting of the notice of location.

The location work consisted of making and recording of the aforesaid claim map as provided in NRS 517.040.

Dated this 18th day of April 1988

Ward H. Austin, Jr.

MAP FILE No. _____

BOOK 176 PAGE 231

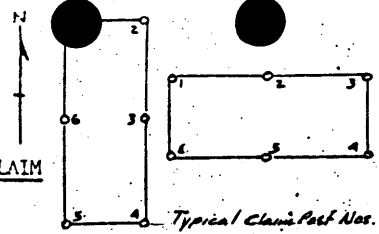
RECORDED AT THE REQUEST OF
Aurelia Enterprises
BOOK 176 PAGE 231

88 APR 21 11:32

OFFICIAL RECORDS
EUREKA COUNTY, CALIFORNIA
FILE NO. 117936
FEE \$ _____

17937

CERTIFICATE OF LOCATION OF LODE MINING CLAIM



TO ALL WHOM IT MAY CONCERN:

The undersigned hereby certify (ies) that he (she, they) has (have) located the Grouse Creek # 77 Lode Mining Claim, -on the 11th day of March, 1988 in the

NE 1/4 of Section 6,
SE 1/4 of Section 6,
of Section _____,
of Section _____,

Township T25N, Range 49E, M.D.B.&M., in the Unnamed Mining District, in Eureka County, State of Nevada.

The name and address of the locator is as follows:

Name	WARD H. AUSTIN, JR. On behalf of Aurelia Enterprises 970 E. Main Street, Suite 100 Grass Valley, CA 95945	Address
------	---	---------

Note: The owner of the claim is Aurelia Enterprises which is a partnership of Austin Enterprises, Inc. & Carman Enterprises, Inc., Nevada Corporations with the same address as above. Location notices are signed by Larry Ray DeLeon acting as Agent for Aurelia Enterprises with the same address as above.

The General course of the vein, lode, deposit and premises as near as can be determined is North - South. The size of the claim is 1500 feet long by 600 feet wide and 1490 feet is claimed in a North direction and 10 feet is claimed in a South direction from the location monument on which the notice of location is posted together with 300 feet in width on each side of the center of the lode or vein.

The position of each corner of this claim and its number is shown on the claim map filed herewith and is by reference incorporated herein. On the ground each corner is marked with its appropriate number by permanent marker ink on white PVC pipe. The corners and monuments are white 3" PVC pipe five feet long and set one foot in the ground

The monumentation and marking of the above described corners was completed within .60 days from the date of posting of the notice of location.

The location work consisted of making and recording of the aforesaid claim map as provided in NRS 517.040.

Dated this 18th day of April 1988

Ward H. Austin, Jr.

MAP FILE No. _____

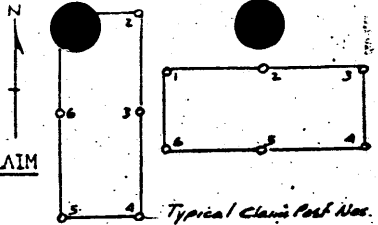
RECORDED AT THE REQUEST OF
Aurelia Enterprises
BOOK 176 PAGE 232

88 APR 21 P 1:33

SEE WHAT SPECIFIC
EUREKA COUNTY RECORDS
MINING CLAIMS SECTION
FILE NO. 17937
FILE # 6-5-88

117938

CERTIFICATE OF LOCATION OF LODE MINING CLAIM



TO ALL WHOM IT MAY CONCERN:

The undersigned hereby certify (ies) that he (she, they) has (have) located the Grouse Creek # 78 Lode Mining Claim, -on the 11th day of March, 1988 in the

NE 1/4 of Section 6,
SE 1/4 of Section 6,
of Section _____,
of Section _____,

Township T 25 N, Range 49 E, M.D.B.&M., in the Unnamed Mining District, in Eureka County, State of Nevada.

The name and address of the locator is as follows:

Name	WARD H. AUSTIN, JR. On behalf of Aurelia Enterprises 970 E. Main Street, Suite 100 Grass Valley, CA 95945	Address
------	---	---------

Note: The owner of the claim is Aurelia Enterprises which is a partnership of Austin Enterprises, Inc. & Corman Enterprises, Inc., Nevada Corporation with the same address as above. Location notices are signed by Larry Fogelmann acting as Agent for Aurelia Enterprises with the same address as above.

The General course of the vein, lode, deposit and premises as near as can be determined is North - South. The size of the claim is 1500 feet long by 600 feet wide and 1490 feet is claimed in a North direction and 10 feet is claimed in a South direction from the location monument on which the notice of location is posted together with 300 feet in width on each side of the center of the lode or vein.

The position of each corner of this claim and its number is shown on the claim map filed herewith and is by reference incorporated herein. On the ground each corner is marked with its appropriate number by permanent marker ink on white PVC pipe. The corners and monuments are white 3" PVC pipe five feet long and set one foot in the ground

The monumentation and marking of the above described corners was completed within .60 days from the date of posting of the notice of location.

The location work consisted of making and recording of the aforesaid claim map as provided in NRS 517.040.

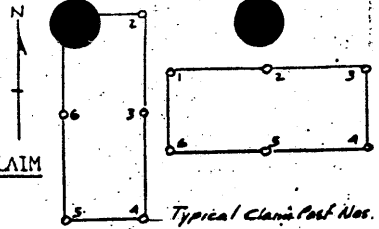
Dated this 18th day of April 1988

Ward H. Austin, Jr.

MAP FILE No. _____

RECORDED AT THE REQUEST OF
Aurelia Enterprises
800-176-1401 833
88 APR 21 P1:33
OFFICIAL RECORDS
EXPIRES 01/01/2003
FILE NO. 675 117938

117939



CERTIFICATE OF LOCATION OF LODE MINING CLAIM

TO ALL WHOM IT MAY CONCERN:

The undersigned hereby certify (ies) that he (she, they) has (have) located the Grouse Creek # 79 Lode Mining Claim, on the 11th day of March, 1988 in the

NW 1/4 of Section 6,
SW 1/4 of Section 6,
NE 1/4 of Section 6,
SE 1/4 of Section 6

Township T25N, Range 49E, M.D.B.&M., in the Unnamed Mining District, in Eureka County, State of Nevada.

The name and address of the locator is as follows:

Name	WARD H. AUSTIN, JR. On behalf of Aurelia Enterprises 970 E. Main Street, Suite 100 Grass Valley, CA 95945	Address
------	---	---------

Note: The owner of the claim is Aurelia Enterprises which is a partnership of Austin Enterprises, Inc. & Carman Enterprises, Inc., Nevada Corporations with the same address as above. Location notices are signed by Larry Raychleau acting as Agent for Aurelia Enterprises with the same address as above.

The General course of the vein, lode, deposit and premises as near as can be determined is North - South. The size of the claim is 1500 feet long by 600 feet wide and 1490 feet is claimed in a North direction and 10 feet is claimed in a South direction from the location monument on which the notice of location is posted together with 300 feet in width on each side of the center of the lode or vein.

The position of each corner of this claim and its number is shown on the claim map filed herewith and is by reference incorporated herein. On the ground each corner is marked with its appropriate number by permanent marker ink on white PVC pipe. The corners and monuments are white 3" PVC pipe five feet long and set one foot in the ground

The monumentation and marking of the above described corners was completed within .60 days from the date of posting of the notice of location.

The location work consisted of making and recording of the aforesaid claim map as provided in NRS 517.040.

Dated this 18th day of April 1988

Ward H. Austin, Jr.

MAP FILE No. _____

BOOK 176 PAGE 234

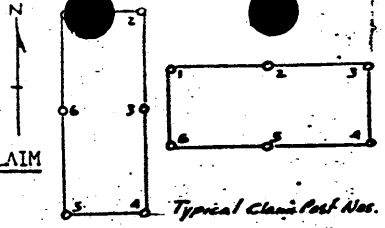
FILE NO. 17939
FEE \$ 6.75

88 APR 21 P1 33

RECORDED BY THE CLERK OF
EUREKA COUNTY
BOOK 176 PAGE 234

117940

CERTIFICATE OF LOCATION OF LODE MINING CLAIM



TO ALL WHOM IT MAY CONCERN:

The undersigned hereby certify (ies) that he (she, they) has (have) located the Grouse Creek # 80 Lode Mining Claim, on the 11th day of March, 1988 in the

NW 1/4 of Section 6,
SW 1/4 of Section 6,
of Section _____,
of Section _____,

Township T25N, Range 49E, M.D.B.&M., in the Unnamed Mining District, in Eureka County, State of Nevada.

The name and address of the locator is as follows:

Name	WARD H. AUSTIN, JR. On behalf of Aurelia Enterprises 970 E. Main Street, Suite 100 Grass Valley, CA 95945	Address
------	---	---------

Note: The owner of the claim is Aurelia Enterprises which is a partnership of Austin Enterprises, Inc. & Curran Enterprises, Inc. Nevada Corporations with the same address as above. Location notices are signed by Larry J. DeLeon acting as Agent for Aurelia Enterprises with the same address as above.

The General course of the vein, lode, deposit and premises as near as can be determined is North - South. The size of the claim is 1500 feet long by 600 feet wide and 1490 feet is claimed in a North direction and 10 feet is claimed in a South direction from the location monument on which the notice of location is posted together with 300 feet in width on each side of the center of the lode or vein.

The position of each corner of this claim and its number is shown on the claim map filed herewith and is by reference incorporated herein. On the ground each corner is marked with its appropriate number by permanent marker ink on white PVC pipe. The corners and monuments are white 3" PVC pipe five feet long and set one foot in the ground

The monumentation and marking of the above described corners was completed within 60 days from the date of posting of the notice of location.

The location work consisted of making and recording of the aforesaid claim map as provided in NRS 517.040.

Dated this 18th day of April 1988

Ward H. Austin, Jr.

MAP FILE No. _____

BOOK 176 PAGE 235

RECORDED AT THE REQUEST OF
BOOK 176 PAGE 235
88 APR 21 P 1:33
FILE NO. 117940
FEE \$