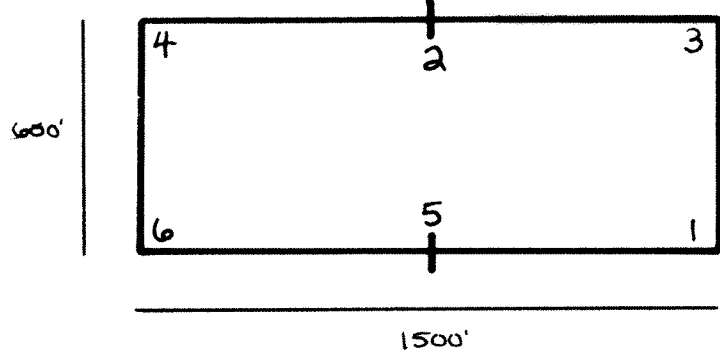


N 55° E
14,600' to
VABM
Brock



o Location Monument

All claims sized and
monumented as shown
except where indicated

Located in: T26, 27N, R49E

Located by: Buckhorn Mines Company
875 Cherry Terrace
Susanville, CA 96130

Location Date Claim Number

12-14-87	43-58, 91-114
12-15-87	1-16, 67-90
12-16-87	17-42, 190-191
12-17-87	59-66, 115-140
12-18-87	141-166
12-20-87	167, 16A, 171, 173, 175, 177, 179, 181, 183, 185, 186-188, 301

FILED AT THE REQUEST OF Buckhorn Mines Co.
on May 4 1988 at 3:30 pms, past 4:00 M.
RECORDS OF SUBURBAN COUNTY, NEVADA M. N. REBELETTI, Recorder
Fee \$ 5.00
File No. 118108

Shobar #15

Shobar #16

Shobar #19

Lucky Buck
#239

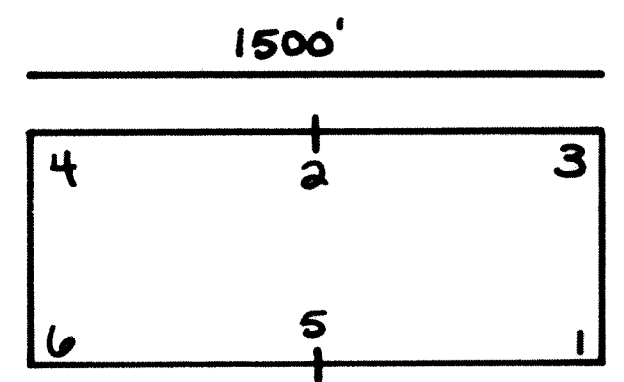
500 0 500 1000'

North

COMINGO AMERICAN INCORPORATED	
BUCKHORN OPERATION	
DATE	DATE
FILED BY	FILED BY
Lucky Buck 1-167, 16A, 171, 173, 175, 177, 179, 181, 183, 185-188, 190-194, 301 Lode Claims	
SCALE 1" = 500'	DATE 3-8-88
FILED BY	FILED BY

Lucky Buck
#168

57	00	58							
55	00	56	113	00	114	166	0		
53	00	54	111	00	112	165	0		
51	00	52	109	00	110	164	0		
49	00	50	107	00	108	163	0		
47	00	48	105	00	106	161	0		
45	00	46	103	00	104	159	0		
43	00	44	101	00	102	157	00	158	192
41	00	42	99	00	100	155	00	156	191
39	00	40	97	00	98	153	00	154	190
37	00	38	95	00	96	151	00	152	Vi 2
35	00	36	93	00	94	149	00	150	Vi 4
33	00	34	91	00	92	147	00	148	Vi 6
31	00	32	89	00	90	145	00	146	Vi 6A
29	00	30	87	00	88	143	00	144	
27	00	28	85	00	86	141	00	142	
25	00	26	83	00	84	139	00	140	
23	00	24	81	00	82	137	00	138	
21	00	22	79	00	80	135	00	136	
19	00	20	77	00	78	133	00	134	
17	00	18	75	00	76	131	00	132	
15	00	16	73	00	74	129	00	130	
13	00	14	71	00	72	127	00	128	
11	00	12	69	00	70	125	00	126	
9	00	10	67	00	68	123	00	124	
7	00	8	65	00	66	121	00	122	
5	00	6	63	00	64	119	00	120	
3	00	4	61	00	62	117	00	118	
1	00	2	59	00	60	115	00	116	

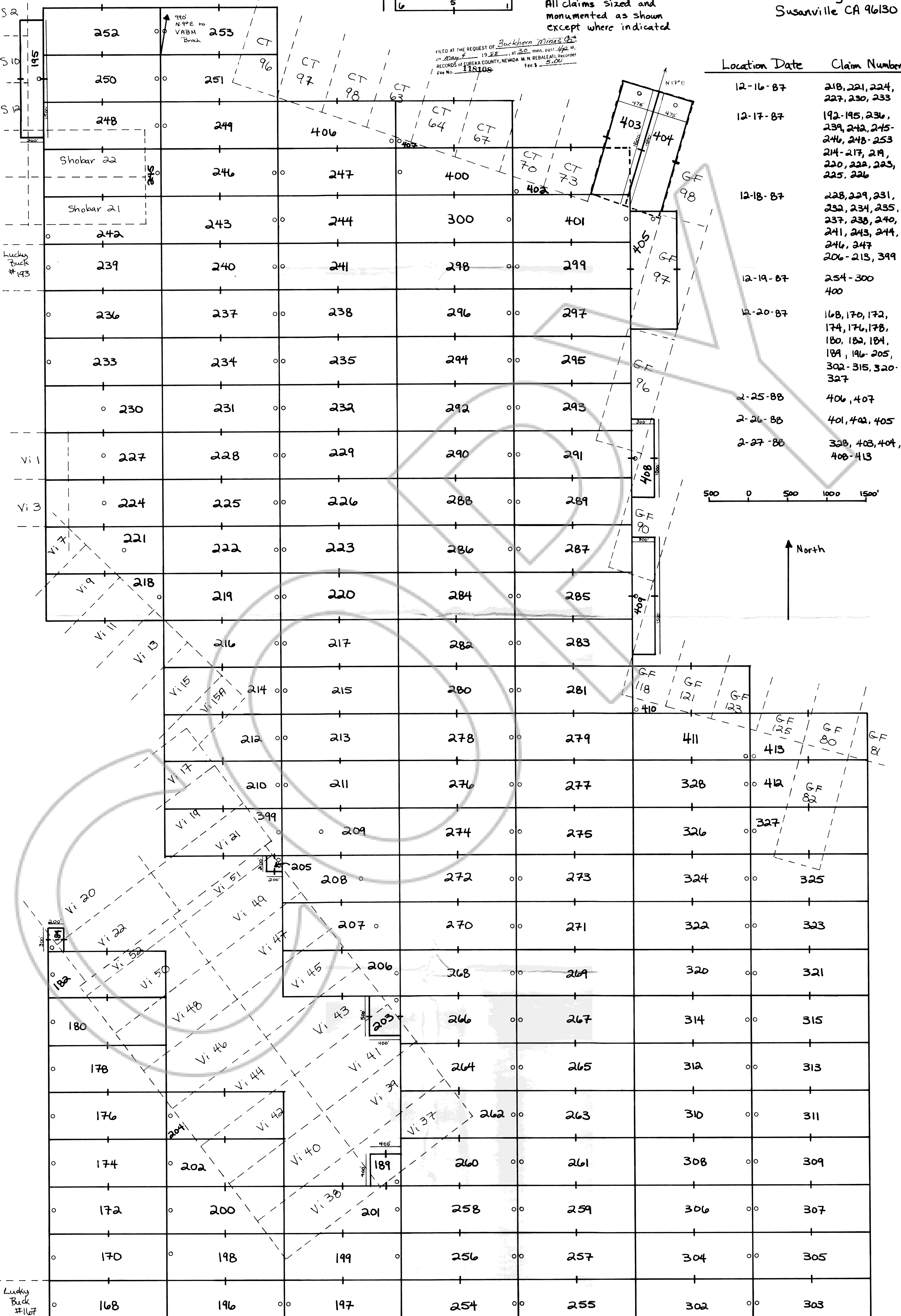


118108

Located in: T 26, 27 N, R 49, 50 E
 Located by: Buckhorn Mines Co.
 875 Cherry Terrace
 Susanville CA 96130

o Location Monument
 All claims sized and
 monumented as shown
 except where indicated

FILED AT THE REQUEST OF Buckhorn Mines Co.
 on May 19 1988 at 3:30 mins. past 4:00 P.M.
 RECORDS OF PUREKA COUNTY, NEVADA M. N. REBALZATI, Recorder
 Fee No. 118108 Fee \$ 5.00



Location Date	Claim Number
12-16-87	218, 221, 224, 227, 230, 233
12-17-87	192-195, 236, 239, 242, 245-246, 248-253, 214-217, 219, 220, 222, 223, 225, 226
12-18-87	228, 229, 231, 232, 234, 235, 237, 238, 240, 241, 243, 244, 246, 247, 206-213, 399
12-19-87	254-300, 400
12-20-87	168, 170, 172, 174, 176, 178, 180, 182, 184, 189, 196-205, 302-315, 320-327
2-25-88	406, 407
2-26-88	401, 402, 405
2-27-88	328, 403, 404, 408-413

Lucky Buck #193

Vi 1

Vi 3

Vi 7

Vi 9

Vi 11

Vi 13

Vi 15

Vi 17

Vi 19

Vi 21

Vi 23

Vi 25

Vi 27

Vi 29

Vi 31

Vi 33

Vi 35

Vi 37

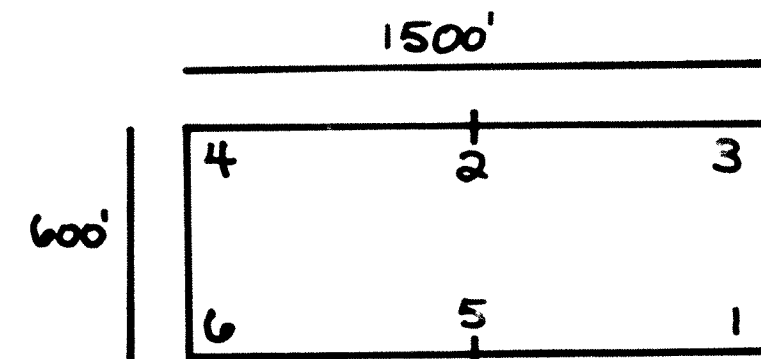
Vi 39

Vi 41

Lucky Buck #167

COMINCO AMERICAN INCORPORATED			
BUCKHORN OPERATION			
COMPILED BY: DK	DRAFTED BY: DK	Lucky Buck 329-398	
REVISED BY:	DATE:	Lode Claims	
		SCALE: 1" = 500'	DATE: 3-8-88
			PLATE: 3 of 3


FILED AT THE REQUEST OF: Buckhorn Mines Co.
 ON May 4 1988 at 30 mins. past 4 p.m.
 RECORDS OF EUREKA COUNTY, NEVADA M. N. REBAFATI, RECORDER
 Fee No. 118108 Fee \$ 5.00



○ Location Monument
 All claims sized and
 monumented as shown

Located in: T26N, R49+50E
 Located by: Buckhorn Mines Company
 875 Cherry Terrace
 Susanville, CA 96130

Location Date	Claim Number
12-21-87	329-354, 355, 357, 359, 361, 363, 365, 367
12-22-87	356, 358, 360, 362, 364, 366, 368, 370, 372, 374-398



Lucky Buck #167	Lucky Buck #168	Lucky Buck #196	Lucky Buck #197	Lucky Buck #254	Lucky Buck #265	Lucky Buck #302
329	330	349	350	369	370	389
331	332	351	352	371	372	390
333	334	353	354	373	374	391
335	336	355	356	375	376	392
337	338	357	358	377	378	393
339	340	359	360	379	380	394
341	342	361	362	381	382	395
343	344	363	364	383	384	396
345	346	365	366	385	386	397
347	348	367	368	387	388	398