

OFFICE OF RECORDS
 EUREKA COUNTY, NEVADA
 FILE NO. 118693
 FILED 5-27-88

88 MAY 27 AM 10:11

RECORDED AT THE REQUEST OF
 Atlas Precious Metals Inc.
 BOOK 178 PAGE 019

CERTIFICATE OF LOCATION - NEVADA

THE UNDERSIGNED, hereby certifies that ATLAS PRECIOUS METALS INC., by its Agent, the undersigned, does hereby locate the OLD YELLER 67 Lode Mining Claim on this 19th day of April, 1988, situated in the Unknown Mining District, Eureka County, Nevada.

Said Claim is located in the SE (NE) (Quarter) Section(s) 11(11) Township 19 North, Range 52 East, Mt. Diablo P.M., and is more particularly described as follows, to wit:

Beginning at the northeast corner post No. 1,

- Thence, 600 feet in a south direction to Post No. 2, marked OLD YELLER 67 - 2
- Thence, 750 feet in a west direction to Post No. 3, marked OLD YELLER 67 - 3
- Thence, 750 feet in a west direction to Post No. 4, marked OLD YELLER 67 - 4
- Thence, 600 feet in a north direction to Post No. 5, marked OLD YELLER 67 - 5
- Thence, 750 feet in a east direction to Post No. 6, marked OLD YELLER 67 - 6
- Thence, 750 feet in a east direction to Post No. 1, marked OLD YELLER 67 - 1

the point of beginning and all posts being 4" wood post or cut and marked trees or 3" x 4" durable plastic pipe.

The number of linear feet claimed in length along the course of the vein from the point of discovery is 1490 feet in a east direction and 10 feet in a west direction, together with 300 feet on each side of the center of the vein or lode for the entire length of the claim.

The general course of the vein or lode is east and west.

To tie this Claim to the Public Survey, begin at the Northwest corner, Section 27, Township 20 N., Range 52 E., Mt. Diablo P.M., and bear south, 15400 feet and east, 8100 feet to the northeast corner of this Claim.

The work of location consisted of making the maps as provided in NRS 517.040. Dated May 9th A.D., 1988, and filed in duplicate.

Atlas Precious Metals Inc.
 P.O. Box 1207
 Moab, Utah 84532


By: Terry Zenk
 Agent - Terry Zenk
 Locator

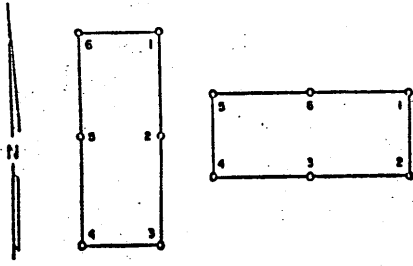
STATE OF WYOMING)
 COUNTY OF FREMONT) SS

Sworn to and acknowledged before me this 23rd day of May, 1988, by Terry Zenk as Agent for Atlas Precious Metals Inc.

Phyllis Collette Zenk
 Notary Public

My Commission Expires:
November 17, 1991





118691

RECORDED AT THE REQUEST OF
 Atlas Precious Metals Inc.
 BOOK 178 PAGE 20
 88 MAY 27 AM 10
 DEPT. OF METALS
 DIVISION OF MINING
 FILE NO. 118691
 625

CERTIFICATE OF LOCATION - NEVADA

THE UNDERSIGNED, hereby certifies that ATLAS PRECIOUS METALS INC., by its Agent, the undersigned, does hereby locate the OLD YELLER 68 Lode Mining Claim on this 19th day of April, 1988, situated in the Unknown Mining District, Eureka County, Nevada.

Said Claim is located in the SE (Quarter) Section(s) 11 Township 19 North, Range 52 East, Mt. Diablo P.M., and is more particularly described as follows, to wit:

Beginning at the northeast corner post No. 1,

- Thence, 600 feet in a south direction to Post No. 2, marked OLD YELLER 68 -2
- Thence, 750 feet in a west direction to Post No. 3, marked OLD YELLER 68 -3
- Thence, 750 feet in a west direction to Post No. 4, marked OLD YELLER 68 -4
- Thence, 600 feet in a north direction to Post No. 5, marked OLD YELLER 68 -5
- Thence, 750 feet in a east direction to Post No. 6, marked OLD YELLER 68 -6
- Thence, 750 feet in a east direction to Post No. 1, marked OLD YELLER 68 -1

the point of beginning and all posts being 4" wood post or cut and marked trees or 3" x 4' durable plastic pipe.

The number of linear feet claimed in length along the course of the vein from the point of discovery is 1490 feet in a east direction and 10 feet in a west direction, together with 300 feet on each side of the center of the vein or lode for the entire length of the claim.

The general course of the vein or lode is east and west.

To tie this Claim to the Public Survey, begin at the Northwest corner, Section 27, Township 20 N., Range 52 E., Mt. Diablo P.M., and bear south, 16000 feet and east, 8100 feet to the northeast corner of this Claim.

The work of location consisted of making the maps as provided in NRS 517.040. Dated May 9th A.D., 1988, and filed in duplicate.

Atlas Precious Metals Inc.
 P.O. Box 1207
 Moab, Utah 84532


By: Terry Zenk
 His Agent - Terry Zenk
 Locator

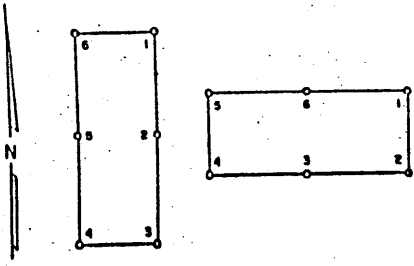
STATE OF WYOMING)
 COUNTY OF FREMONT) SS

Sworn to and acknowledged before me this 22nd day of May 1988, by Terry Zenk as Agent for Atlas Precious Metals Inc.

Phyllis Gillespie Zenk
 Notary Public

My Commission Expires:
November 12, 1991





11869

RECEIVED
 COUNTY CLERK
 COUNTY OF NEVADA
 FILE NUMBER
 11869
 FEB 23 1988

88 MAY 27 AM 10:11

RECORDED AT THE REQUEST OF
 PHYLIS GILBERT ZENK
 BOOK 178 PAGE 21

CERTIFICATE OF LOCATION - NEVADA

THE UNDERSIGNED, hereby certifies that ATLAS PRECIOUS METALS INC., by its Agent, the undersigned, does hereby locate the OLD YELLER 69 Lode Mining Claim on this 19th day of April, 1988, situated in the Unknown Mining District, Eureka County, Nevada.

Said Claim is located in the SE (Quarter) Section(s) 11 Township 19 North, Range 52 East, Mt. Diablo P.M., and is more particularly described as follows, to wit:

Beginning at the northeast corner post No. 1,

- Thence, 600 feet in a south direction to Post No. 2, marked OLD YELLER 69 -2
- Thence, 750 feet in a west direction to Post No. 3, marked OLD YELLER 69 -3
- Thence, 750 feet in a west direction to Post No. 4, marked OLD YELLER 69 -4
- Thence, 600 feet in a north direction to Post No. 5, marked OLD YELLER 69 -5
- Thence, 750 feet in a east direction to Post No. 6, marked OLD YELLER 69 -6
- Thence, 750 feet in a east direction to Post No. 1, marked OLD YELLER 69 -1

the point of beginning and all posts being 4" wood post or cut and marked trees or 3"x4" durable plastic pipe.

The number of linear feet claimed on length along the course of the vein from the point of discovery is 1490 feet in a east direction and 10 feet in a west direction, together with 300 feet on each side of the center of the vein or lode for the entire length of the claim.

The general course of the vein or lode is east and west.

To tie this Claim to the Public Survey, begin at the Northwest corner, Section 27, Township 20 N., Range 52 E., Mt. Diablo P.M., and bear south, 16600 feet and east, 8100 feet to the northeast corner of this Claim.

The work of location consisted of making the maps as provided in NRS 517.040. Dated May 9th A.D., 1988, and filed in duplicate.

Atlas Precious Metals Inc.
 P.O. Box 1207
 Moab, Utah 84532


By: Terry Zenk
 its Agent - Terry Zenk
 Locator

STATE OF WYOMING)
 COUNTY OF FREMONT) SS

Sworn to and acknowledged before me this 23rd day of May, 1988, by Terry Zenk as Agent for Atlas Precious Metals Inc.

Phyllis Gilbert Zenk
 Notary Public

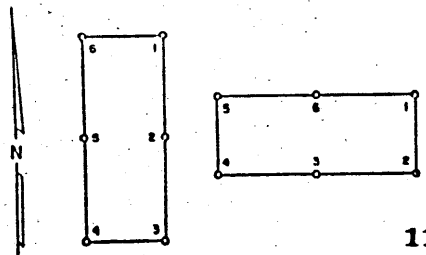
My Commission Expires:
November 12, 1991



RECORDED AT THE REQUEST OF
Atlas Precious Metals Inc
BOOK 179 PAGE 022

88 MAY 27 AM 01

FILE NO. 11869



11869

CERTIFICATE OF LOCATION - NEVADA

THE UNDERSIGNED, hereby certifies that ATLAS PRECIOUS METALS INC., by its Agent, the undersigned, does hereby locate the OLD YELLER 70 Lode Mining Claim on this 19th day of April, 1988, situated in the Unknown Mining District, Eureka County, Nevada.

Said Claim is located in the SE (Quarter) Section(s) 11 Township 19 North, Range 52 East, Mt. Diablo P.M., and is more particularly described as follows, to wit:

Beginning at the northeast corner post No. 1,

- Thence, 600 feet in a south direction to Post No. 2, marked -OLD YELLER 70 -2
- Thence, 750 feet in a west direction to Post No. 3, marked -OLD YELLER 70 -3
- Thence, 750 feet in a west direction to Post No. 4, marked -OLD YELLER 70 -4
- Thence, 600 feet in a north direction to Post No. 5, marked -OLD YELLER 70 -5
- Thence, 750 feet in a east direction to Post No. 6, marked -OLD YELLER 70 -6
- Thence, 750 feet in a east direction to Post No. 1, marked -OLD YELLER 70 -1

the point of beginning and all posts being 4" wood post or cut and marked trees or 3" x 4" durable plastic pipe.

The number of linear feet claimed in length along the course of the vein from the point of discovery is 1490 feet in a east direction and 10 feet in a west direction, together with 300 feet on each side of the center of the vein or lode for the entire length of the claim.

The general course of the vein or lode is east and west.

To tie this Claim to the Public Survey, begin at the Northwest corner, Section 27, Township 20 N., Range 52 E., Mt. Diablo P.M., and bear south, 17200 feet and east, 8100 feet to the northeast corner of this Claim.

The work of location consisted of making the maps as provided in NYS 517.040. Dated May 9th A.D., 1988, and filed in duplicate.

Atlas Precious Metals Inc.
P.O. Box 1207
Moab, Utah 84532

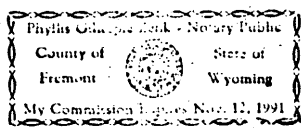
By: Terry Zenk
Agent - Terry Zenk
Locator

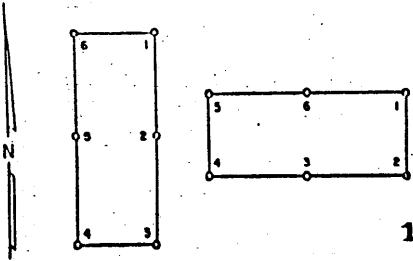
STATE OF WYOMING)
COUNTY OF FREMONT) SS

Sworn to and acknowledged before me this 23rd day of May 1988, by Terry Zenk as Agent for Atlas Precious Metals Inc.

Phyllis Niessens Zenk
Notary Public

My Commission Expires:
November 12, 1991





118697

RECORDED AT THE REQUEST OF
 Atlas Precious Metals Inc.
 BOOK 178 PAGE 23
 89 MAY 27 AM 01
 FILE NO. 118697

CERTIFICATE OF LOCATION - NEVADA

THE UNDERSIGNED, hereby certifies that ATLAS PRECIOUS METALS INC.,
 by its Agent, the undersigned, does hereby locate the OLD YELLER 71
 Lode Mining Claim on this 19th day of April, 1988, situated in the
Unknown Mining District, Eureka County, Nevada.

Said Claim is located in the SE(SW) (Quarter) Section(s) 11(12)
 Township 19 North, Range 52 East, Mt. Diablo P.M., and is
 more particularly described as follows, to wit:

Beginning at the northeast corner post No. 1,

- Thence, 600 feet in a south direction to Post No. 2, marked OLD YELLER 71-2
- Thence, 750 feet in a west direction to Post No. 3, marked OLD YELLER 71-3
- Thence, 750 feet in a west direction to Post No. 4, marked OLD YELLER 71-4
- Thence, 600 feet in a north direction to Post No. 5, marked OLD YELLER 71-5
- Thence, 750 feet in a east direction to Post No. 6, marked OLD YELLER 71-6
- Thence, 750 feet in a east direction to Post No. 1, marked OLD YELLER 71-1

the point of beginning and all posts being 4" wood post or cut and marked trees
 or 3" x 4" durable plastic pipe.

The number of linear feet claimed in length along the course of the vein from the
 point of discovery is 1490 feet in a east direction and 10 feet in a
west direction, together with 300 feet on each side of the center of the
 vein or lode for the entire length of the claim.

The general course of the vein or lode is east and west.

To tie this Claim to the Public Survey, begin at the Northwest corner, Section 27,
 Township 20 N., Range 52 E., Mt. Diablo P.M., and bear south, 17200
 feet and east, 9600 feet to the northeast corner of this Claim.

The work of location consisted of making the maps as provided in NRS 517.040.
 Dated May 9th A.D., 1988, and filed in duplicate.

Atlas Precious Metals Inc.
 P.O. Box 1207
 Moab, Utah 84532


By: Terry Zenk
 Agent - Terry Zenk
 Locator

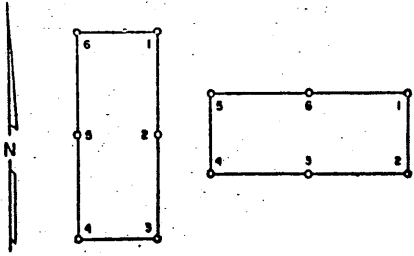
STATE OF WYOMING)
 COUNTY OF FREMONT) SS

Sworn to and acknowledged before me this 23rd day of May 1989,
 by Terry Zenk as Agent for Atlas Precious Metals Inc.

Phyllis Williams Zenk
 Notary Public

My Commission Expires:
November 12, 1991





118698

RECORDED
FILE NO. 118698
118698

88 MAY 27 AM 01

RECORDED AT THE REQUEST OF
Pat Sullivan, Inc
BOOK 178 PAGE 014

CERTIFICATE OF LOCATION - NEVADA

THE UNDERSIGNED, hereby certifies that ATLAS PRECIOUS METALS INC., by its Agent, the undersigned, does hereby locate the OLD YELLER 72 Lode Mining Claim on this 19th day of April, 1988, situated in the Unknown Mining District, Eureka County, Nevada.

Said Claim is located in the NE(SE) (Quarter) Section(s) 14 (11), Township 19 North, Range 52 East, Mt. Diablo P.M., and is more particularly described as follows, to wit:

Beginning at the northeast corner post No. 1,

- Thence, 600 feet in a south direction to Post No. 2, marked OLD YELLER 72 -2
- Thence, 750 feet in a west direction to Post No. 3, marked OLD YELLER 72 -3
- Thence, 750 feet in a west direction to Post No. 4, marked OLD YELLER 72 -4
- Thence, 600 feet in a north direction to Post No. 5, marked OLD YELLER 72 -5
- Thence, 750 feet in a east direction to Post No. 6, marked OLD YELLER 72 -6
- Thence, 750 feet in a east direction to Post No. 1, marked OLD YELLER 72 -1

the point of beginning and all posts being 4" wood post or cut and marked trees or 3" x 4" durable plastic pipe.

The number of linear feet claimed in length along the course of the vein from the point of discovery is 10 feet in a east direction and 1490 feet in a west direction, together with 300 feet on each side of the center of the vein or lode for the entire length of the claim.

The general course of the vein or lode is east and west.

To tie this Claim to the Public Survey, begin at the Northwest corner, Section 27, Township 20 N., Range 52 E., Mt. Diablo P.M., and bear south, 17800 feet and east, 8100 feet to the northeast corner of this Claim.

The work of location consisted of making the maps as provided in NRS 517.040. Dated May 9th A.D., 1988, and filed in duplicate.

Atlas Precious Metals Inc.
P.O. Box 1207
Moab, Utah 84532

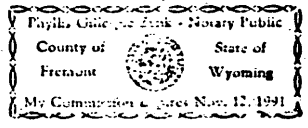
By: Terry Zenk
Agent - Terry Zenk
Locator

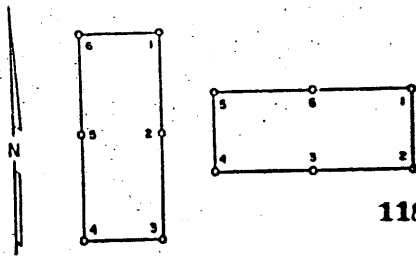
STATE OF WYOMING)
COUNTY OF FREMONT) SS

Sworn to and acknowledged before me this 23rd day of May 1988, by Terry Zenk as Agent for Atlas Precious Metals Inc.

Phyllis Milligan Zenke
Notary Public

My Commission Expires:
November 12, 1991





118639

RECORDED AT THE REQUEST OF
 Atlas Precious Metals Inc.
 BOOK 178 PAGE 025
 88 MAY 27 AM 10:11
 EUREKA COUNTY CLERK
 MINERAL RIGHTS DIVISION
 FILE NO. 118639
 FILE # 275

CERTIFICATE OF LOCATION - NEVADA

THE UNDERSIGNED, hereby certifies that ATLAS PRECIOUS METALS INC., by its Agent, the undersigned, does hereby locate the OLD YELLER 73 Lode Mining Claim on this 19th day of April, 1988, situated in the Unknown Mining District, Eureka County, Nevada.

Said Claim is located in the SE(SW)(NE)(NW)(Quarter) Section(s) 11(12)(14)(13), Township 19 North, Range 52 East, Mt. Diablo P.M., and is more particularly described as follows, to wit:

Beginning at the northeast corner post No. 1,

- Thence, 600 feet in a south direction to Post No. 2, marked -OLD YELLER 73 -2
- Thence, 750 feet in a west direction to Post No. 3, marked -OLD YELLER 73 -3
- Thence, 750 feet in a west direction to Post No. 4, marked -OLD YELLER 73 -4
- Thence, 600 feet in a north direction to Post No. 5, marked -OLD YELLER 73 -5
- Thence, 750 feet in a east direction to Post No. 6, marked -OLD YELLER 73 -6
- Thence, 750 feet in a east direction to Post No. 1, marked -OLD YELLER 73 -1

the point of beginning and all posts being 4" wood post or cut and marked trees or 3" x 4" durable plastic pipe.

The number of linear feet claimed in length along the course of the vein from the point of discovery is 1490 feet in a east direction and 10 feet in a west direction, together with 300 feet on each side of the center of the vein or lode for the entire length of the claim.

The general course of the vein or lode is east and west.

To tie this Claim to the Public Survey, begin at the Northwest corner, Section 27, Township 20 N., Range 52 E., Mt. Diablo P.M., and bear south, 17800 feet and east, 9600 feet to the northeast corner of this Claim.

The work of location consisted of making the maps as provided in NRS 517.040. Dated May 9th A.D., 1988, and filed in duplicate.

Atlas Precious Metals Inc.
 P.O. Box 1207
 Meab, Utah 84532


By: Terry Zenk
 Agent - Terry Zenk
 Locator

STATE OF WYOMING)
 COUNTY OF FREMONT) SS

Sworn to and acknowledged before me this 25th day of May 1986, by Terry Zenk as Agent for Atlas Precious Metals Inc.

Phyllis Mileprie Zenk
 Notary Public

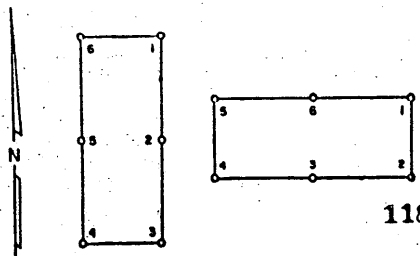
My Commission Expires:
November 12, 1991



RECORDED AT THE REQUEST OF
Atlas Precious Metals Inc.
BOOK 178 PAGE 026

88 MAY 27 11:01

MINING DISTRICT RECORDS
EUREKA COUNTY, NEVADA
FILE NO. 118760
FEE \$ 7.25



118760

CERTIFICATE OF LOCATION - NEVADA

THE UNDERSIGNED, hereby certifies that ATLAS PRECIOUS METALS INC., by its Agent, the undersigned, does hereby locate the OLD YELLER 74 Lode Mining Claim on this 19th day of April, 1988, situated in the Unknown Mining District, Eureka County, Nevada.

Said Claim is located in the NE (Quarter) Section(s) 14 Township 19 North, Range 52 East, Mt. Diablo P.M., and is more particularly described as follows, to wit:

- Beginning at the northeast corner post No. 1,
- Thence, 600 feet in a south direction to Post No. 2, marked -OLD YELLER 74 -2
- Thence, 750 feet in a west direction to Post No. 3, marked -OLD YELLER 74 -3
- Thence, 750 feet in a west direction to Post No. 4, marked -OLD YELLER 74 -4
- Thence, 600 feet in a north direction to Post No. 5, marked -OLD YELLER 74 -5
- Thence, 750 feet in a east direction to Post No. 6, marked -OLD YELLER 74 -6
- Thence, 750 feet in a east direction to Post No. 1, marked -OLD YELLER 74 -1

the point of beginning and all posts being 4" wood post or cut and marked trees or 3" x 4" durable plastic pipe.

The number of linear feet claimed in length along the course of the vein from the point of discovery is 10 feet in a east direction and 1490 feet in a west direction, together with 300 feet on each side of the center of the vein or lode for the entire length of the claim.

The general course of the vein or lode is east and west.

To tie this Claim to the Public Survey, begin at the Northwest corner, Section 27, Township 20 N., Range 52 E., Mt. Diablo P.M., and bear south, 18400 feet and east, 8100 feet to the northeast corner of this Claim.

The work of location consisted of making the maps as provided in NRS 517.040. Dated May 9th A.D., 1968, and filed in duplicate.

Atlas Precious Metals Inc.
P.O. Box 1207
Moab, Utah 84532


By: Terry Zenk
Its Agent - Terry Zenk
Locator

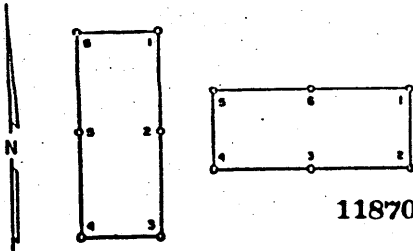
STATE OF WYOMING)
COUNTY OF FREMONT) SS

Sworn to and acknowledged before me this 23rd day of May 1988, by Terry Zenk as Agent for Atlas Precious Metals Inc.

Phyllis Mellinger Zenk
Notary Public

My Commission Expires:
November 12, 1991





118701

RECORDED AT THE REQUEST OF
 Terry Zenk
 BOOK 178 PAGE 27
 88 MAY 27 AM 10:11
 OFFICE OF THE COUNTY CLERK
 COUNTY OF EUREKA
 NEVADA
 FILE NO. 118701
 FEE \$ 2.50

CERTIFICATE OF LOCATION - NEVADA

THE UNDERSIGNED, hereby certifies that ATLAS PRECIOUS METALS INC., by its Agent, the undersigned, does hereby locate the OLD YELLER 75 Lode Mining Claim on this 19th day of April, 1988, situated in the Unknown Mining District, Eureka County, Nevada.

Said Claim is located in the NE(NW) (Quarter) Section(s) 14(13) Township 19 North, Range 52 East, Mt. Diablo P.M., and is more particularly described as follows, to wit:

Beginning at the northeast corner post No. 1,

- Thence, 600 feet in a south direction to Post No. 2, marked -OLD YELLER 75-2
- Thence, 750 feet in a west direction to Post No. 3, marked -OLD YELLER 75-3
- Thence, 750 feet in a west direction to Post No. 4, marked -OLD YELLER 75-4
- Thence, 600 feet in a north direction to Post No. 5, marked -OLD YELLER 75-5
- Thence, 750 feet in a east direction to Post No. 6, marked -OLD YELLER 75-6
- Thence, 750 feet in a east direction to Post No. 1, marked -OLD YELLER 75-1

the point of beginning and all posts being 4" wood post or cut and marked trees or 3" x 4" durable plastic pipe.

The number of linear feet claimed in length along the course of the vein from the point of discovery is 1490 feet in a east direction and 10 feet in a west direction, together with 300 feet on each side of the center of the vein or lode for the entire length of the claim.

The general course of the vein or lode is east and west.

To tie this Claim to the Public Survey, begin at the Northwest corner, Section 27, Township 20 N., Range 52 E., Mt. Diablo P.M., and bear south, 18400 feet and east, 9600 feet to the northeast corner of this Claim.

The work of location consisted of making the maps as provided in NRS 517.040. Dated May 9th A.D., 1988, and filed in duplicate.

Atlas Precious Metals Inc.
 P.O. Box 1207
 Moab, Utah 84532

By: Terry Zenk
 Its Agent
 Locator


STATE OF WYOMING)
 COUNTY OF FREMONT) SS

Sworn to and acknowledged before me this 23rd day of May 1988, by Terry Zenk as Agent for Atlas Precious Metals Inc.

Phyllis Gillespie Zenk
 Notary Public

My Commission Expires:

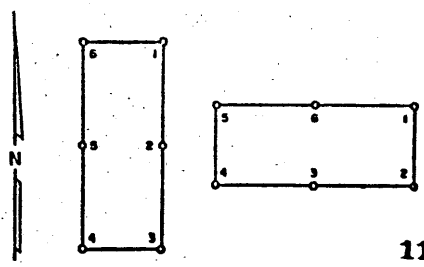
November 12, 1991



RECORDED AND INDEXED
Book 178 Page 28

88 MAY 27 AM 101

FILE NO. 625-118762



118762

CERTIFICATE OF LOCATION - NEVADA

THE UNDERSIGNED, hereby certifies that ATLAS PRECIOUS METALS INC., by its Agent, the undersigned, does hereby locate the OLD YELLER 76 Lode Mining Claim on this 19th day of April, 1988, situated in the Unknown Mining District, Eureka County, Nevada.

Said Claim is located in the NE (Quarter) Section(s) 14 Township 19 North, Range 52 East, Mt. Diablo P.M., and is more particularly described as follows, to wit:

Beginning at the northeast corner post No. 1,

- Thence, 600 feet in a south direction to Post No. 2, marked -OLD YELLER 76 -2
- Thence, 750 feet in a west direction to Post No. 3, marked -OLD YELLER 76 -3
- Thence, 750 feet in a west direction to Post No. 4, marked -OLD YELLER 76 -4
- Thence, 600 feet in a north direction to Post No. 5, marked -OLD YELLER 76 -5
- Thence, 750 feet in a east direction to Post No. 6, marked -OLD YELLER 76 -6
- Thence, 750 feet in a east direction to Post No. 1, marked -OLD YELLER 76 -1

the point of beginning and all posts being 4" wood post or cut and marked trees or 3" x 4" durable plastic pipe.

The number of near feet claimed in length along the course of the vein from the point of discovery is 10 feet in a east direction and 1490 feet in a west direction, together with 300 feet on each side of the center of the vein or lode for the entire length of the claim.

The general course of the vein or lode is east and west.

To tie this Claim to the Public Survey, begin at the Northwest corner, Section 27, Township 20 N., Range 52 E., Mt. Diablo P.M., and bear south, 19000 feet and east, 8100 feet to the northeast corner of this Claim.

The work of location consisted of making the maps as provided in NRS 517.040. Dated May 9th A.D., 1988, and filed in duplicate.

Atlas Precious Metals Inc.
P.O. Box 1207
Moab, Utah 84532


By: Terry Zenk
Agent - Terry Zenk
Locator

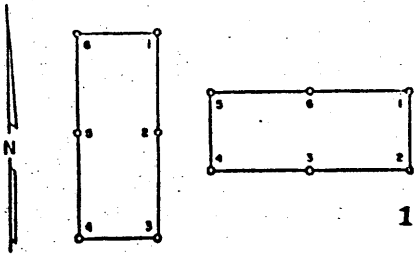
STATE OF WYOMING)
COUNTY OF FREMONT) SS

Sworn to and acknowledged before me this 23rd day of May, 1988,
by Terry Zenk as Agent for Atlas Precious Metals Inc.

Phyllis Gillespie Zenk
Notary Public

My Commission Expires:
November 12, 1991





118703

RECORDED AT THE REQUEST OF
Atlas Precious Metals Inc.
 BOOK 178 PAGE 029
 88 MAY 27 AM 01
 OFFICE RECORDS
 MINERAL RIGHTS DIVISION
 FILE NO. 118703
 FILED 675

CERTIFICATE OF LOCATION - NEVADA

THE UNDERSIGNED, hereby certifies that ATLAS PRECIOUS METALS INC., by its Agent, the undersigned, does hereby locate the OLD YELLER 77 Lode Mining Claim on this 19th day of April, 1988, situated in the Unknown Mining District, Eureka County, Nevada.

Said Claim is located in the NE(NW) (Quarter) Section(s) 14(13) Township 19 North, Range 52 East, Mt. Diablo P.M., and is more particularly described as follows, to wit:

Beginning at the northeast corner post No. 1,

- Thence, 600 feet in a south direction to Post No. 2, marked -OLD YELLER 77 -2
- Thence, 750 feet in a west direction to Post No. 3, marked -OLD YELLER 77 -3
- Thence, 750 feet in a west direction to Post No. 4, marked -OLD YELLER 77 -4
- Thence, 600 feet in a north direction to Post No. 5, marked -OLD YELLER 77 -5
- Thence, 750 feet in a east direction to Post No. 6, marked -OLD YELLER 77 -6
- Thence, 750 feet in a east direction to Post No. 1, marked -OLD YELLER 77 -1

the point of beginning and all posts being 4" wood post or cut and marked trees or 3" x 4" durable plastic pipe.

The number of linear feet claimed in length along the course of the vein from the point of discovery is 1490 feet in a east direction and 10 feet in a west direction, together with 300 feet on each side of the center of the vein or lode for the entire length of the claim.

The general course of the vein or lode is east and west.

To tie this Claim to the Public Survey, begin at the Northwest corner, Section 27, Township 20 N., Range 52 E., Mt. Diablo P.M., and bear south, 19000 feet and east, 9600 feet to the northeast corner of this Claim.

The work of location consisted of making the maps as provided in NRS 517.040. Dated May 9th A.D., 1968, and filed in duplicate.

Atlas Precious Metals Inc.
 P.O. Box 1207
 Moab, Utah 84532

By: Terry Zenk
 As Agent - Terry Zenk
 Locator


STATE OF WYOMING)
 COUNTY OF FREMONT) SS

Sworn to and acknowledged before me this 23rd day of May, 1988,
 by Terry Zenk as Agent for Atlas Precious Metals Inc.

Phyllis Gillespie Zenk
 Notary Public

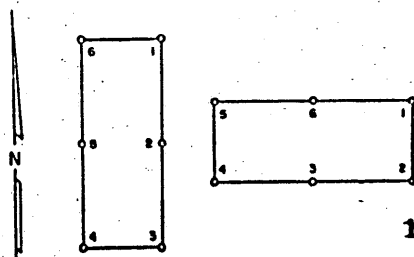
My Commission Expires:

December 12, 1991



88 MAY 27 AM 01

OFFICE OF THE COUNTY CLERK
EUREKA COUNTY, NEVADA
FILE NO. 118701
FEE \$ 2.75



118701

CERTIFICATE OF LOCATION - NEVADA

THE UNDERSIGNED, hereby certifies that ATLAS PRECIOUS METALS INC., by its Agent, the undersigned, does hereby locate the OLD YELLER 78 Lode Mining Claim on this 19th day of April, 1988, situated in the Unknown Mining District, Eureka County, Nevada.

Said Claim is located in the NE (Quarter) Section(s) 14 Township 19 North, Range 52 East, Mt. Diablo P.M., and is more particularly described as follows, to wit:

Beginning at the northeast corner post No. 1,

- Thence, 600 feet in a south direction to Post No. 2, marked -OLD YELLER 78 -2
- Thence, 750 feet in a west direction to Post No. 3, marked -OLD YELLER 78 -3
- Thence, 750 feet in a west direction to Post No. 4, marked -OLD YELLER 78 -4
- Thence, 600 feet in a north direction to Post No. 5, marked -OLD YELLER 78 -5
- Thence, 750 feet in a east direction to Post No. 6, marked -OLD YELLER 78 -6
- Thence, 750 feet in a east direction to Post No. 7, marked -OLD YELLER 78 -1

the point of beginning and all posts being 4" wood post or cut and marked trees or 3" x 4" durable plastic pipe.

The number of linear feet claimed in length along the course of the vein from the point of discovery is 10 feet in a east direction and 1490 feet in a west direction, together with 300 feet on each side of the center of the vein or lode for the entire length of the claim.

The general course of the vein or lode is east and west.

To tie this Claim to the Public Survey, begin at the Northwest corner, Section 27, Township 20 N., Range 52 E., Mt. Diablo P.M., and bear south, 19600 feet and east, 8100 feet to the northeast corner of this Claim.

The work of location consisted of making the maps as provided in NRS 517.040. Dated May 9th A.D., 1988, and filed in duplicate.

Atlas Precious Metals Inc.
P.O. Box 1207
Moab, Utah 84532


By: Terry Zenk
Agent - Terry Zenk
Locator

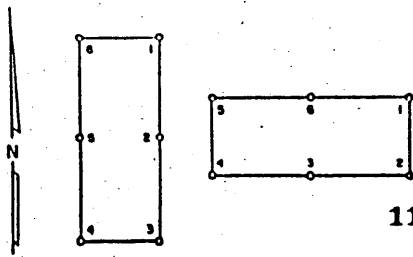
STATE OF WYOMING)
COUNTY OF FREMONT) SS

Sworn to and acknowledged before me this 23rd day of May, 1988,
by Terry Zenk as Agent for Atlas Precious Metals Inc.

Phyllis Glinespe
Notary Public

My Commission Expires:
November 13, 1991





118705

OFFICE OF THE CLERK
 COUNTY CLERK, NEVADA
 FILE NO. 118705
 FEE \$ 7.75

88 MAY 27 AM 01

RECORDED AT THE REQUEST OF
 Atlas Precious Metals Inc.
 BOOK 178 PAGE 31

CERTIFICATE OF LOCATION - NEVADA

THE UNDERSIGNED, hereby certifies that ATLAS PRECIOUS METALS INC., by its Agent, the undersigned, does hereby locate the OLD YELLER 79 Lode Mining Claim on this 19th day of April, 1988, situated in the Unknown Mining District, Eureka County, Nevada.

Said Claim is located in the NE(NW) (Quarter) Section(s) 14(13) Township 19 North, Range 52 East, Mt. Diablo P.M., and is more particularly described as follows, to wit:

Beginning at the northeast corner post No. 1.

- Thence, 600 feet in a south direction to Post No. 2, marked OLD YELLER 79 -2
- Thence, 750 feet in a west direction to Post No. 3, marked OLD YELLER 79 -3
- Thence, 750 feet in a west direction to Post No. 4, marked OLD YELLER 79 -4
- Thence, 600 feet in a north direction to Post No. 5, marked OLD YELLER 79 -5
- Thence, 750 feet in a east direction to Post No. 6, marked OLD YELLER 79 -6
- Thence, 750 feet in a east direction to Post No. 1, marked OLD YELLER 79 -1

the point of beginning and all posts being 4" wood post or cut and marked trees or 3" x 4" durable plastic pipe.

The number of linear feet claimed in length along the course of the vein from the point of discovery is 1490 feet in a east direction and 10 feet in a west direction, together with 300 feet on each side of the center of the vein or lode for the entire length of the claim.

The general course of the vein or lode is east and west.

To tie this Claim to the Public Survey, begin at the Northwest corner, Section 27, Township 20 N., Range 52 E., Mt. Diablo P.M., and bear south, 19600 feet and east, 9600 feet to the northeast corner of this Claim.

The work of location consisted of making the maps as provided in NRS 517.040. Dated May 9th A.D., 1988, and filed in duplicate.

Atlas Precious Metals Inc.
 P.O. Box 1207
 Moab, Utah 84532


By: Terry Zenk
 Agent - Terry Zenk
 Locator

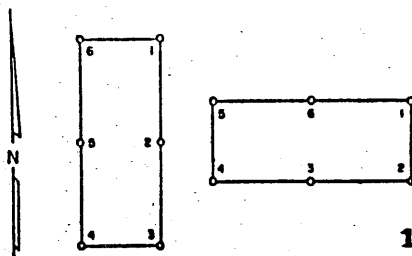
STATE OF WYOMING)
 COUNTY OF FREMONT) SS

Sworn to and acknowledged before me this 23rd day of May, 1988, by Terry Zenk as Agent for Atlas Precious Metals Inc.

Phyllis Gillespie Zenk
 Notary Public

My Commission Expires:
November 12, 1991





11870

RECEIVED AT THE REQUEST OF
 Atlas Precious Metals Inc.
 BOOK 178 PAGE 32
 88 MAY 27 AM 10:11
 FILING OFFICE
 11870
 6-1-88

CERTIFICATE OF LOCATION - NEVADA

THE UNDERSIGNED, hereby certifies that ATLAS PRECIOUS METALS INC., by its Agent, the undersigned, does hereby locate the OLD YELLER 80 Lode Mining Claim on this 19th day of April, 1988, situated in the Unknown Mining District, Eureka County, Nevada.

Said Claim is located in the NE (Quarter) Section(s) 14 Township 19 North, Range 52 East, Mt. Diablo P.M., and is more particularly described as follows, to wit:

Beginning at the northeast corner post No. 1,

- Thence, 600 feet in a south direction to Post No. 2, marked OLD YELLER 80 - 2
- Thence, 750 feet in a west direction to Post No. 3, marked OLD YELLER 80 - 3
- Thence, 750 feet in a west direction to Post No. 4, marked OLD YELLER 80 - 4
- Thence, 600 feet in a north direction to Post No. 5, marked OLD YELLER 80 - 5
- Thence, 750 feet in a east direction to Post No. 6, marked OLD YELLER 80 - 6
- Thence, 750 feet in a east direction to Post No. 1, marked OLD YELLER 80 - 1

the point of beginning and all posts being 4" wood post or cut and marked trees or 3" x 4" durable plastic pipe.

The number of linear feet claimed in length along the course of the vein from the point of discovery is 10 feet in a east direction and 1490 feet in a west direction, together with 300 feet on each side of the center of the vein or lode for the entire length of the claim.

The general course of the vein or lode is east and west.

To tie this Claim to the Public Survey, begin at the Northwest corner, Section 27, Township 20 N., Range 52 E., Mt. Diablo P.M., and bear south, 20200 feet and east, 8100 feet to the northeast corner of this Claim.

The work of location consisted of making the maps as provided in NRS 517.040. Dated May 9th A.D., 1988, and filed in duplicate.

Atlas Precious Metals Inc.
 P.O. Box 1207
 Moab, Utah 84532


By: Terry Zenk
 Agent - Terry Zenk
 Locator

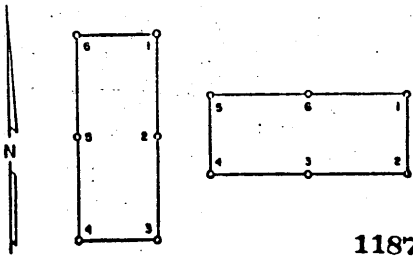
STATE OF WYOMING)
 COUNTY OF FREMONT) SS

Sworn to and acknowledged before me this 23rd day of May, 1988, by Terry Zenk as Agent for Atlas Precious Metals Inc.

Phyllis Gillespie Zenk
 Notary Public

My Commission Expires:
November 12, 1991





118707

RECORDED AT THE REQUEST OF
 Atlas Precious Metals Inc.
 BOOK 178 PAGE 033
 88 MAY 27 AM 10:11
 FILE # 118707
 6.75

CERTIFICATE OF LOCATION - NEVADA

THE UNDERSIGNED, hereby certifies that ATLAS PRECIOUS METALS INC., by its Agent, the undersigned, does hereby locate the OLD YELLER 81 Lode Mining Claim on this 19th day of April, 1988, situated in the Unknown Mining District, Eureka County, Nevada.

Said Claim is located in the NE(NW) (Quarter) Section(s) 14(13), Township 19 North, Range 52 East, Mt. Diablo P.M., and is more particularly described as follows, to wit:

Beginning at the northeast corner post No. 1,

- Thence, 600 feet in a south direction to Post No. 2, marked -OLD YELLER 81-2
- Thence, 750 feet in a west direction to Post No. 3, marked -OLD YELLER 81-3
- Thence, 750 feet in a west direction to Post No. 4, marked -OLD YELLER 81-4
- Thence, 600 feet in a north direction to Post No. 5, marked -OLD YELLER 81-5
- Thence, 750 feet in a east direction to Post No. 6, marked -OLD YELLER 81-6
- Thence, 750 feet in a east direction to Post No. 1, marked -OLD YELLER 81-1

the point of beginning and all posts being 4" wood post or cut and marked trees or 3" x 4" durable plastic pipe.

The number of linear feet claimed in length along the course of the vein from the point of discovery is 1490 feet in a east direction and 10 feet in a west direction, together with 300 feet on each side of the center of the vein or lode for the entire length of the claim.

The general course of the vein or lode is east and west.

To tie this Claim to the Public Survey, begin at the Northwest corner, Section 27, Township 20 N., Range 52 E., Mt. Diablo P.M., and bear south, 20200 feet and east, 9600 feet to the northeast corner of this Claim.

The work of location consisted of making the maps as provided in NIS 517.040. Dated May 9th A.D., 1988, and filed in duplicate.

Atlas Precious Metals Inc.
 P.O. Box 1207
 Moab, Utah 84532


By: Terry Zenk
 Its Agent - Terry Zenk
 Locator

STATE OF WYOMING)
 COUNTY OF FREMONT) SS

Sworn to and acknowledged before me this 23rd day of May, 1988, by Terry Zenk as Agent for Atlas Precious Metals Inc.

Phyllis Gillespie Zenk
 Notary Public

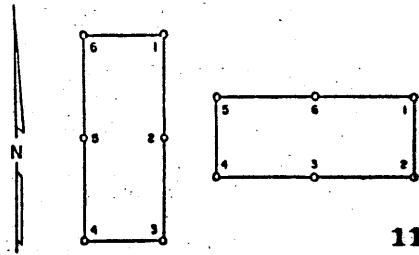
My Commission Expires:
November 12, 1991



88 MAY 27 AM 01

RECORDED AT THE REQUEST OF
Atlas Precious Metals Inc
Book 178 Page 34

OFFICIAL RECORDS
COUNTY OF FREMONT, WYOMING
FILE NO. 6-25-118708



118708

CERTIFICATE OF LOCATION - NEVADA

THE UNDERSIGNED, hereby certifies that ATLAS PRECIOUS METALS INC., by its Agent, the undersigned, does hereby locate the OLD YELLER 82 Lode Mining Claim on this 19th day of April, 1988, situated in the Unknown Mining District, Eureka County, Nevada.

Said Claim is located in the NE(SE) (Quarter) Section(s) 14 (14) Township 19 North, Range 52 East, Mt. Diablo P.M., and is more particularly described as follows, to wit:

Beginning at the northeast corner post No. 1,

- Thence, 600 feet in a south direction to Post No. 2, marked -OLD YELLER 82 -2
- Thence, 750 feet in a west direction to Post No. 3, marked -OLD YELLER 82 -3
- Thence, 750 feet in a west direction to Post No. 4, marked -OLD YELLER 82 -4
- Thence, 600 feet in a north direction to Post No. 5, marked -OLD YELLER 82 -5
- Thence, 750 feet in a east direction to Post No. 6, marked -OLD YELLER 82 -6
- Thence, 750 feet in a east direction to Post No. 1, marked -OLD YELLER 82 -1

the point of beginning and all posts being 4" wood post or cut and marked trees or 3" x 4" durable plastic pipe.

The number of linear feet claimed in length along the course of the vein from the point of discovery is 10 feet in a east direction and 1490 feet in a west direction, together with 300 feet on each side of the center of the vein or lode for the entire length of the claim.

The general course of the vein or lode is east and west.

To tie this Claim to the Public Survey, begin at the Northwest corner, Section 27, Township 20 N., Range 52 E., Mt. Diablo P.M., and bear south, 20800 feet and east, 8100 feet to the northeast corner of this Claim.

The work of location consisted of making the maps as provided in NRS 517.040. Dated May 9th A.D., 1988, and filed in duplicate.

Atlas Precious Metals Inc.
P.O. Box 1207
Moab, Utah 84532


By: Terry Zenk
The Agent - Terry Zenk
Locator

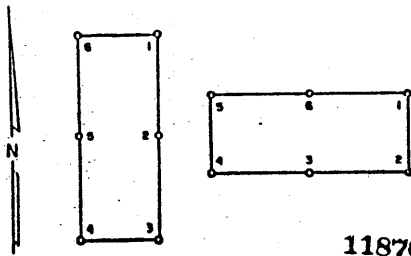
STATE OF WYOMING)
COUNTY OF FREMONT) SS

Sworn to and acknowledged before me this 23rd day of May 1988, by Terry Zenk as Agent for Atlas Precious Metals Inc.

Phyllis Hillman Zenk
Notary Public

My Commission Expires:
November 12, 1991





118709

OFFICIAL RECORDS
 COUNTY OF EUREKA, NEVADA
 H. H. HUBBARD, RECORDER
 FILE NO. 6-7-85
 118709

89 MAY 27 AM 01

RECORDED AT THE REQUEST OF THE
Atlas Precious Metals Inc.
 BOOK 178 PAGE 035

CERTIFICATE OF LOCATION - NEVADA

THE UNDERSIGNED, hereby certifies that ATLAS PRECIOUS METALS INC., by its Agent, the undersigned, does hereby locate the OLD YELLER 83 Lode Mining Claim on this 19th day of April, 1988, situated in the Unknown Mining District, Eureka County, Nevada.

Said Claim is located in the NE(NW)(SE)(SW) (Quarter) Section(s) 14(13)(14)(13), Township 19 North, Range 52 East, Mt. Diablo P.M., and is more particularly described as follows, to wit:

Beginning at the northeast corner post No. 1,

- Thence, 600 feet in a south direction to Post No. 2, marked OLD YELLER 83 -2
- Thence, 750 feet in a west direction to Post No. 3, marked OLD YELLER 83 -3
- Thence, 750 feet in a west direction to Post No. 4, marked OLD YELLER 83 -4
- Thence, 600 feet in a north direction to Post No. 5, marked OLD YELLER 83 -5
- Thence, 750 feet in a east direction to Post No. 6, marked OLD YELLER 83 -6
- Thence, 750 feet in a east direction to Post No. 1, marked OLD YELLER 83 -1

the point of beginning and all posts being 4" wood post or cut and marked trees or 3" x 4" durable plastic pipe.

The number of linear feet claimed in length along the course of the vein from the point of discovery is 1490 feet in a east direction and 10 feet in a west direction, together with 300 feet on each side of the center of the vein or lode for the entire length of the claim.

The general course of the vein or lode is east and west.

To tie this Claim to the Public Survey, begin at the Northwest corner, Section 27, Township 20 N., Range 52 E., Mt. Diablo P.M., and bear south, 20800 feet and east, 9600 feet to the northeast corner of this Claim.

The work of location consisted of making the maps as provided in NRS 517.040. Dated May 9th A.D., 1988, and filed in duplicate.

Atlas Precious Metals Inc.
 P.O. Box 1207
 Moab, Utah 84532


By: Terry Zenk
 Agent - Terry Zenk
 Locator

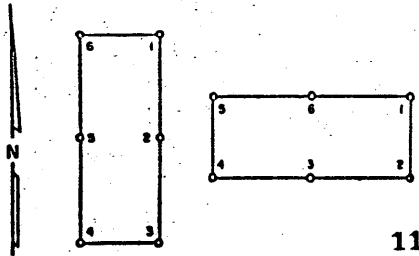
STATE OF WYOMING)
 COUNTY OF FREMONT) SS

Sworn to and acknowledged before me this 23rd day of May, 1988, by Terry Zenk as Agent for Atlas Precious Metals Inc.

Phyllis Gillespie Zenk
 Notary Public

My Commission Expires:
November 12, 1991





118710

COPIED AT THE REQUEST OF
 Apex Securities, Inc.
 JOHN 178 PAGE 036
 88 MAY 27 AM 01
 118710

CERTIFICATE OF LOCATION - NEVADA

THE UNDERSIGNED, hereby certifies that ATLAS PRECIOUS METALS INC., by its Agent, the undersigned, does hereby locate the OLD YELLER 84 Lode Mining Claim on this 19th day of April, 1988, situated in the Unknown Mining District, Eureka County, Nevada.

Said Claim is located in the SE (Quarter) Section(s) 14, Township 19 North, Range 52 East, Mt. Diablo P.M., and is more particularly described as follows, to wit:

Beginning at the northeast corner post No. 1,

- Thence, 600 feet in a south direction to Post No. 2, marked OLD YELLER 84 -2
- Thence, 750 feet in a west direction to Post No. 3, marked OLD YELLER 84 -3
- Thence, 750 feet in a west direction to Post No. 4, marked OLD YELLER 84 -4
- Thence, 600 feet in a north direction to Post No. 5, marked OLD YELLER 84 -5
- Thence, 750 feet in a east direction to Post No. 6, marked OLD YELLER 84 -6
- Thence, 750 feet in a east direction to Post No. 1, marked OLD YELLER 84 -1

the point of beginning and all posts being 4" wood post or cut and marked trees or 3" x 4" durable plastic pipe.

The number of linear feet claimed in length along the course of the vein from the point of discovery is 10 feet in a east direction and 1490 feet in a west direction, together with 300 feet on each side of the center of the vein or lode for the entire length of the claim.

The general course of the vein or lode is east and west.

To tie this Claim to the Public Survey, begin at the Northwest corner, Section 27, Township 20 N., Range 52 E., Mt. Diablo P.M., and bear south, 21400 feet and east, 8100 feet to the northeast corner of this Claim.

The work of location consisted of making the maps as provided in NRS 517.040. Dated May 9th A.D., 1988, and filed in duplicate.

Atlas Precious Metals Inc.
 P.O. Box 1207
 Moab, Utah 84532

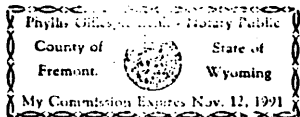
By: Terry Zenk
 Its Agent - Terry Zenk
 Locator-

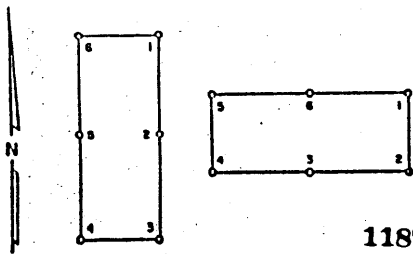
STATE OF WYOMING)
 COUNTY OF FREMONT) SS

Sworn to and acknowledged before me this 23rd day of May, 1988, by Terry Zenk as Agent for Atlas Precious Metals Inc.

Phyllis Gillespie Zenk
 Notary Public

My Commission Expires:
November 12, 1991





118711

RECORDED AT THE REQUEST OF
 BOOK 178 PAGE 037
 '88 MAY 27 11:01
 OFFICE OF RECORDS
 COUNTY CLERK'S OFFICE
 COUNTY OF FREMONT, NEVADA
 FILE NO. 118711

CERTIFICATE OF LOCATION - NEVADA

THE UNDERSIGNED, hereby certifies that ATLAS PRECIOUS METALS INC., by its Agent, the undersigned, does hereby locate the OLD YELLER 85 Lode Mining Claim on this 19th day of April, 1988, situated in the Unknown Mining District, Eureka County, Nevada.

Said Claim is located in the SE(SW) (Quarter) Section(s) 14(13) Township 19 North, Range 52 East, Mt. Diablo P.M., and is more particularly described as follows, to wit:

Beginning at the northeast corner post No. 1,
 Thence, 600 feet in a south direction to Post No. 2, marked -OLD YELLER 85-2
 Thence, 750 feet in a west direction to Post No. 3, marked -OLD YELLER 85-3
 Thence, 750 feet in a west direction to Post No. 4, marked -OLD YELLER 85-4
 Thence, 600 feet in a north direction to Post No. 5, marked -OLD YELLER 85-5
 Thence, 750 feet in a east direction to Post No. 6, marked -OLD YELLER 85-6
 Thence, 750 feet in a east direction to Post No. 1, marked -OLD YELLER 85-1

the point of beginning and all posts being 4" wood post or cut and marked trees or 3" x 4" durable plastic pipe.

The number of linear feet claimed in length along the course of the vein from the point of discovery is 1490 feet in a east direction and 10 feet in a west direction, together with 300 feet on each side of the center of the vein or lode for the entire length of the claim.

The general course of the vein or lode is east and west.

To tie this Claim to the Public Survey, begin at the Northwest corner, Section 27, Township 20 N., Range 52 E., Mt. Diablo P.M., and bear south, 21400 feet and east, 9600 feet to the northeast corner of this Claim.

The work of location consisted of making the maps as provided in NRS 517.040. Dated May 9th A.D., 1988, and filed in duplicate.

Atlas Precious Metals Inc.
 P.O. Box 1207
 Moab, Utah 84532


By: Terry Zenk
 Agent - Terry Zenk
 Locator

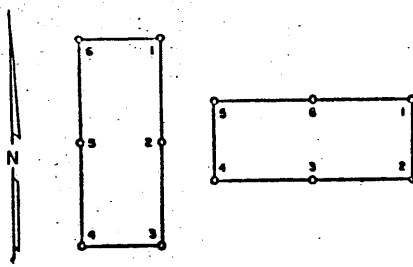
STATE OF WYOMING)
 COUNTY OF FREMONT) SS

Sworn to and acknowledged before me this 23rd day of May 1988, by Terry Zenk as Agent for Atlas Precious Metals Inc.

Phyllis McQuinn Zenk
 Notary Public

My Commission Expires:
November 12, 1991





118712

RECORDED AT THE REQUEST OF
 Atlas Precious Metals Inc.
 BOOK 178 PAGE 38
 88 MAY 27 AM 10:11
 FEE \$ 6.25
 118712

CERTIFICATE OF LOCATION - NEVADA

THE UNDERSIGNED, hereby certifies that ATLAS PRECIOUS METALS INC., by its Agent, the undersigned, does hereby locate the OLD YELLER 86 Lode Mining Claim on this 19th day of April, 1988, situated in the Unknown Mining District, Eureka County, Nevada.

Said Claim is located in the SE (Quarter) Section(s) 14 Township 19 North, Range 52 East, Mt. Diablo P.M., and is more particularly described as follows, to wit:

Beginning at the northeast corner post No. 1,

- Thence, 600 feet in a south direction to Post No. 2, marked OLD YELLER 86 - 2
- Thence, 750 feet in a west direction to Post No. 3, marked OLD YELLER 86 - 3
- Thence, 750 feet in a west direction to Post No. 4, marked OLD YELLER 86 - 4
- Thence, 600 feet in a north direction to Post No. 5, marked OLD YELLER 86 - 5
- Thence, 750 feet in a east direction to Post No. 6, marked OLD YELLER 86 - 6
- Thence, 750 feet in a east direction to Post No. 1, marked OLD YELLER 86 - 1

the point of beginning and all posts being 4" wood post or cut and marked trees or 3"x4" durable plastic pipe.

The number of linear feet claimed in length along the course of the vein from the point of discovery is 10 feet in a east direction and 490 feet in a west direction, together with 300 feet on each side of the center of the vein or lode for the entire length of the claim.

The general course of the vein or lode is east and west.

To tie this Claim to the Public Survey, begin at the Northwest corner, Section 27, Township 20 N., Range 52 E., Mt. Diablo P.M., and bear south, 22000 feet and east, 8100 feet to the northeast corner of this Claim.

The work of location consisted of making the maps as provided in NRS 517.040. Dated May 9th A.D., 1988, and filed in duplicate.

Atlas Precious Metals Inc.
 P.O. Box 1207
 Moab, Utah 84532

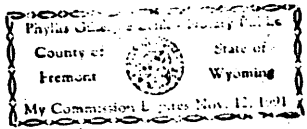
By: Terry Zenk
 Les Agent - Terry Zenk
 Locator

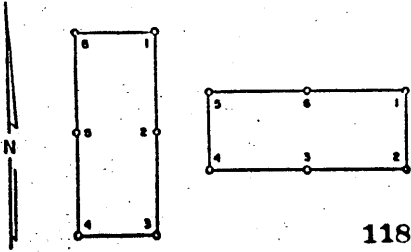
STATE OF WYOMING)
 COUNTY OF FREMONT) SS

Sworn to and acknowledged before me this 23rd day of May, 1988,
 by Terry Zenk as Agent for Atlas Precious Metals Inc.

Phyllis Milligan Zenk
 Notary Public

My Commission Expires:
November 12, 1991





118713

REGISTERED AT THE REQUEST OF
 Atlas Precious Metals Inc.
 BOOK 178 PAGE 39
 MAY 27 AM '88
 188713
 675

CERTIFICATE OF LOCATION - NEVADA

THE UNDERSIGNED, hereby certifies that ATLAS PRECIOUS METALS INC., by its Agent, the undersigned, does hereby locate the OLD YELLER 87 Lode Mining Claim on this 19th day of April, 1988, situated in the Unknown Mining District, Eureka County, Nevada.

Said Claim is located in the SE(SW) (Quarter) Section(s) 14 Township 19 North, Range 52 East, Mt. Diablo P.M., and is more particularly described as follows, to wit:

Beginning at the northeast corner post No. 1.

- Thence, 600 feet in a south direction to Post No. 2, marked OLD YELLER 87 -2
- Thence, 750 feet in a west direction to Post No. 3, marked OLD YELLER 87 -3
- Thence, 750 feet in a west direction to Post No. 4, marked OLD YELLER 87 -4
- Thence, 600 feet in a north direction to Post No. 5, marked OLD YELLER 87 -5
- Thence, 750 feet in a east direction to Post No. 6, marked OLD YELLER 87 -6
- Thence, 750 feet in a east direction to Post No. 1, marked OLD YELLER 87 -1

the point of beginning and all posts being 4" wood post or cut and marked trees or 3" x 4" durable plastic pipe.

The number of linear feet claimed in length along the course of the vein from the point of discovery is 1490 feet in a east direction and 100 feet in a west direction, together with 300 feet on each side of the center of the vein or lode for the entire length of the claim.

The general course of the vein or lode is east and west.

To tie this Claim to the Public Survey, begin at the Northwest corner, Section 27, Township 20 N., Range 52 E., Mt. Diablo P.M., and bear south, 22000 feet and east, 9600 feet to the northeast corner of this Claim.

The work of location consisted of making the maps as provided in MRS 517.040. Dated May 9th A.D., 1988, and filed in duplicate.

Atlas Precious Metals Inc.
 P.O. Box 1207
 Moab, Utah 84532

By: Terry Zenk
 Agent - Terry Zenk
 Locator


STATE OF WYOMING)
 COUNTY OF FREMONT) SS

Sworn to and acknowledged before me this 23rd day of May, 1988, by Terry Zenk as Agent for Atlas Precious Metals Inc.

Phyllis Melissa Zenk
 Notary Public

My Commission Expires:

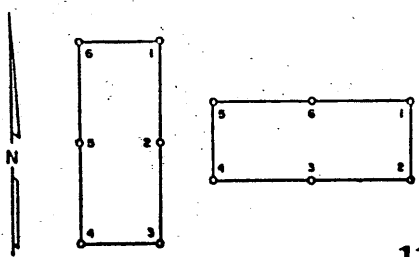
November 12, 1991



RECORDED AT THE REQUEST OF
Phyllis Gillette Zerk
BOOK 178 PAGE 40

88 MAY 27 AM 10

OFFICIAL RECORDS
EUREKA COUNTY, NEVADA
FILE NO. 118714
6-25



118714

CERTIFICATE OF LOCATION - NEVADA

THE UNDERSIGNED, hereby certifies that ATLAS PRECIOUS METALS INC., by its Agent, the undersigned, does hereby locate the OLD YELLER 88 Lode Mining Claim on this 19th day of April, 1988, situated in the Unknown Mining District, Eureka County, Nevada.

Said Claim is located in the SE (Quarter) Section(s) 14 Township 19 North, Range 52 East, Mt. Diablo P.M., and is more particularly described as follows, to wit:

Beginning at the northeast corner post No. 1,

- Thence, 600 feet in a south direction to Post No. 2, marked OLD YELLER 88 - 2
- Thence, 750 feet in a west direction to Post No. 3, marked OLD YELLER 88 - 3
- Thence, 750 feet in a west direction to Post No. 4, marked OLD YELLER 88 - 4
- Thence, 600 feet in a north direction to Post No. 5, marked OLD YELLER 88 - 5
- Thence, 750 feet in a east direction to Post No. 6, marked OLD YELLER 88 - 6
- Thence, 750 feet in a east direction to Post No. 1, marked OLD YELLER 88 - 1

the point of beginning and all posts being 4" wood post or cut and marked trees or 3" x 4" durable plastic pipe.

The number of linear feet claimed in length along the course of the vein from the point of discovery is 10 feet in a east direction and 1490 feet in a west direction, together with 300 feet on each side of the center of the vein or lode for the entire length of the claim.

The general course of the vein or lode is east and west.

To tie this Claim to the Public Survey, begin at the Northwest corner, Section 27, Township 20 N., Range 52 E., Mt. Diablo P.M., and bear south, 22600 feet and east, 8100 feet to the northeast corner of this Claim.

The work of location consisted of making the maps as provided in NRS 517.040. Dated May 9th A.D., 1988, and filed in duplicate.

Atlas Precious Metals Inc.
P.O. Box 1207
Moab, Utah 84532

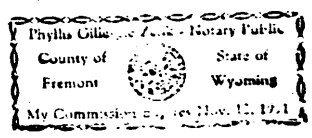
By: Terry Zerk
Its Agent - Terry Zerk
Locator

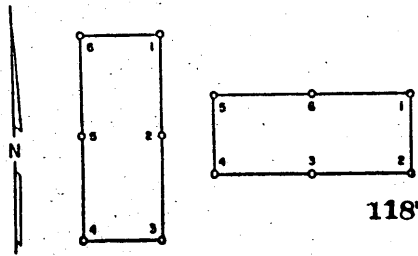
STATE OF WYOMING)
COUNTY OF FREMONT) SS

Sworn to and acknowledged before me this 25th day of May, 1988, by Terry Zerk as Agent for Atlas Precious Metals Inc.

Phyllis Gillette Zerk
Notary Public

My Commission Expires:
November 12, 1991





RECORDED AT THE REQUEST OF
 Atlas Precious Metals Inc.
 BOOK 178 PAGE 41
 88 MAY 27 AM 01
 OFFICIAL RECORDS
 MIN. REC. DIV. STATE OF WY.
 FILE NO. 118715
 FEE \$ 6.75

CERTIFICATE OF LOCATION - NEVADA

THE UNDERSIGNED, hereby certifies that ATLAS PRECIOUS METALS INC., by its Agent, the undersigned, does hereby locate the OLD YELLER 89 Lode Mining Claim on this 19th day of April, 1988, situated in the Unknown Mining District, Eureka County, Nevada.

Said Claim is located in the SE(SW) (Quarter) Section(s) 14(13) Township 19 North, Range 52 East, Mt. Diablo P.M., and is more particularly described as follows, to wit:

Beginning at the northeast corner post No. 1,
 Thence, 600 feet in a south direction to Post No. 2, marked OLD YELLER 89 - 2
 Thence, 750 feet in a west direction to Post No. 3, marked OLD YELLER 89 - 3
 Thence, 750 feet in a west direction to Post No. 4, marked OLD YELLER 89 - 4
 Thence, 600 feet in a north direction to Post No. 5, marked OLD YELLER 89 - 5
 Thence, 750 feet in a east direction to Post No. 6, marked OLD YELLER 89 - 6
 Thence, 750 feet in a east direction to Post No. 1, marked OLD YELLER 89 - 1

the point of beginning and all posts being 4" wood post or cut and marked trees or 3" x 4" durable plastic pipe.

The number of linear feet claimed in length along the course of the vein from the point of discovery is 1490 feet in a east direction and 10 feet in a west direction, together with 300 feet on each side of the center of the vein or lode for the entire length of the claim.

The general course of the vein or lode is east and west.

To tie this Claim to the Public Survey, begin at the Northwest corner, Section 27, Township 20 N., Range 52 E., Mt. Diablo P.M., and bear south, 22600 feet and east, 9600 feet to the northeast corner of this Claim.

The work of location consisted of making the maps as provided in NRS 517.040. Dated May 9th A.D., 1988, and filed in duplicate.

Atlas Precious Metals Inc.
 P.O. Box 1207
 Moab, Utah 84532


By: Terry Zenk
 Agent - Terry Zenk
 Locator

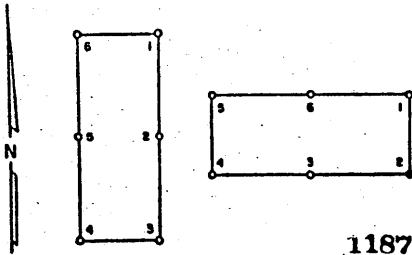
STATE OF WYOMING)
 COUNTY OF FREMONT) ss

Sworn to and acknowledged before me this 20th day of May, 1988, by Terry Zenk as Agent for Atlas Precious Metals Inc.

Phyllis Gillespie Zenk
 Notary Public

My Commission Expires:
November 13, 1991





118716

RECORDED AT THE REQUEST OF
 Frank Steubing
 BORN 178 JAN 18 1912
 88 MAY 27 AM 101
 COUNTY CLERK
 COUNTY OF FREMONT
 STATE OF WYOMING
 FILE NO. 118716
 625

CERTIFICATE OF LOCATION - NEVADA

THE UNDERSIGNED, hereby certifies that ATLAS PRECIOUS METALS INC., by its Agent, the undersigned, does hereby locate the OLD YELLER 100 Lode Mining Claim on this 20th day of April, 1988, situated in the Unknown Mining District, Eureka County, Nevada.

Said Claim is located in the NW (Quarter) Section(s) 13 Township 19 North, Range 52 East, Mt. Diablo P.M., and is more particularly described as follows, to wit:

Beginning at the northeast corner post No. 1,

- Thence, 600 feet in a south direction to Post No. 2, marked OLD YELLER 100-2
- Thence, 750 feet in a west direction to Post No. 3, marked OLD YELLER 100-3
- Thence, 750 feet in a west direction to Post No. 4, marked OLD YELLER 100-4
- Thence, 600 feet in a north direction to Post No. 5, marked OLD YELLER 100-5
- Thence, 750 feet in a east direction to Post No. 6, marked OLD YELLER 100-6
- Thence, 750 feet in a east direction to Post No. 1, marked OLD YELLER 100-1

the point of beginning and all posts being 4" wood post or cut and marked trees or 3" x 4' durable plastic pipe.

The number of linear feet claimed in length along the course of the vein from the point of discovery is 1490 feet in a east direction and 10 feet in a west direction, together with 300 feet on each side of the center of the vein or lode for the entire length of the claim.

The general course of the vein or lode is east and west.

To tie this Claim to the Public Survey, begin at the Northwest corner, Section 27, Township 20 N., Range 52 E., Mt. Diablo P.M., and bear south, 19000 feet and east, 11100 feet to the northeast corner of this Claim.

The work of location consisted of making the maps as provided in NRS 517.040. Dated May 9th A.D., 1988, and filed in duplicate.

Atlas Precious Metals Inc.
 P.O. Box 1207
 Moab, Utah 84532


By: Terry Zenk
 Its Agent
 Locator Terry Zenk

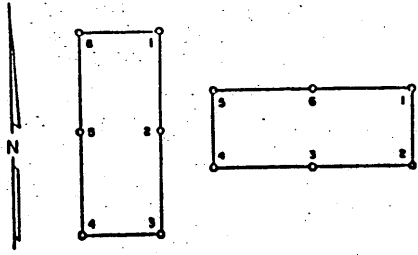
STATE OF WYOMING)
 COUNTY OF FREMONT) SS

Sworn to and acknowledged before me this 23rd day of May 1988, by Terry Zenk as Agent for Atlas Precious Metals Inc.

Phyllis Gillette Zenk
 Notary Public

My Commission Expires:
November 12, 1991





118717

RECORDED AT THE REQUEST OF
 Atlas Precious Metals Inc.
 BOOK 178 PAGE 043
 88 MAY 27 AM 02
 FILE NO. 622 118717

CERTIFICATE OF LOCATION - NEVADA

THE UNDERSIGNED, hereby certifies that ATLAS PRECIOUS METALS INC., by its Agent, the undersigned, does hereby locate the OLD YELLER 101 Lode Mining Claim on this 20th day of April, 1988, situated in the Unknown Mining District, Eureka County, Nevada.

Said Claim is located in the NW (Quarter) Section(s) 13 Township 19 North, Range 52 East, Mt. Diablo P.M., and is more particularly described as follows, to wit:

Beginning at the northeast corner post No. 1.

- Thence, 600 feet in a south direction to Post No. 2, marked OLD YELLER 101-2
- Thence, 750 feet in a west direction to Post No. 3, marked OLD YELLER 101-3
- Thence, 750 feet in a west direction to Post No. 4, marked OLD YELLER 101-4
- Thence, 600 feet in a north direction to Post No. 5, marked OLD YELLER 101-5
- Thence, 750 feet in a east direction to Post No. 6, marked OLD YELLER 101-6
- Thence, 750 feet in a east direction to Post No. 1, marked OLD YELLER 101-1

the point of beginning and all posts being 4" wood post or cut and marked trees or 3" x 4" durable plastic pipe.

The number of linear feet claimed in length along the course of the vein from the point of discovery is 1490 feet in a east direction and 10 feet in a west direction, together with 300 feet on each side of the center of the vein or lode for the entire length of the claim.

The general course of the vein or lode is east and west.

To tie this Claim to the Public Survey, begin at the Northwest corner, Section 27, Township 20 N., Range 52 E., Mt. Diablo P.M., and bear south, 19600 feet and east, 11100 feet to the northeast corner of this Claim.

The work of location consisted of making the maps as provided in NMS 517.040. Dated May 9th A.D., 1988, and filed in duplicate.

Atlas Precious Metals Inc.
 P.O. Box 1207
 Moab, Utah 84532

By: Terry Zenk
 Agent - Terry Zenk
 Locator

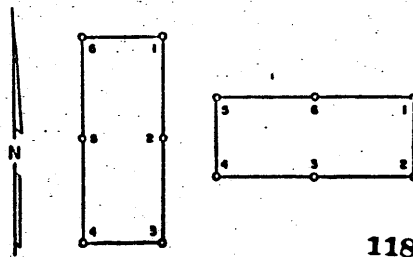
STATE OF WYOMING)
 COUNTY OF FREMONT) SS

Sworn to and acknowledged before me this 23rd day of May, 1988, by Terry Zenk as Agent for Atlas Precious Metals Inc.

Phyllis Gillespie Zenk
 Notary Public

My Commission Expires:
November 12, 1991

Phyllis Gillespie Zenk - Notary Public
 County of Fremont State of Wyoming
 My Commission Expires Nov. 12, 1991



118718

RECORDED AT THE REQUEST OF
 Atlas Precious Metals Inc.
 BOOK 178 PAGE 044
 88 MAY 27 AM 10:2
 EUREKA COUNTY, NEVADA
 FILE NO. 118718
 FEE \$ 6.25

CERTIFICATE OF LOCATION - NEVADA

THE UNDERSIGNED, hereby certifies that ATLAS PRECIOUS METALS INC., by its Agent, the undersigned, does hereby locate the OLD YELLER 102 Lode Mining Claim on this 20th day of April, 1988, situated in the Unknown Mining District, Eureka County, Nevada.

Said Claim is located in the NW (Quarter) Section(s) 13 Township 19 North, Range 52 East, Mt. Diablo P.M., and is more particularly described as follows, to wit:

Beginning at the northeast corner post No. 1,

- Thence, 600 feet in a south direction to Post No. 2, marked -OLD YELLER 102-2
- Thence, 750 feet in a west direction to Post No. 3, marked -OLD YELLER 102-3
- Thence, 750 feet in a west direction to Post No. 4, marked -OLD YELLER 102-4
- Thence, 600 feet in a north direction to Post No. 5, marked -OLD YELLER 102-5
- Thence, 750 feet in a east direction to Post No. 6, marked -OLD YELLER 102-6
- Thence, 750 feet in a east direction to Post No. 1, marked -OLD YELLER 102-1

the point of beginning and all posts being 4" wood post or cut and marked trees or 3" x 4" durable plastic pipe.

The number of linear feet claimed in length along the course of the vein from the point of discovery is 1490 feet in a east direction and 10 feet in a west direction, together with 300 feet on each side of the center of the vein or lode for the entire length of the claim.

The general course of the vein or lode is east and west.

To tie this Claim to the Public Survey, begin at the Northwest corner, Section 27, Township 20 N., Range 52 E., Mt. Diablo P.M., and bear south, 20200 feet and east, 11100 feet to the northeast corner of this Claim.

The work of location consisted of making the maps as provided in NRS 517.040. Dated May 9th A.D., 1988, and filed in duplicate.

Atlas Precious Metals Inc.
 P.O. Box 1207
 Moab, Utah 84532


By: Terry Zenk
 Its Agent - Terry Zenk
 Locator

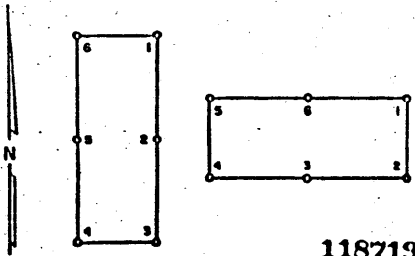
STATE OF WYOMING)
 COUNTY OF FREMONT) SS

Sworn to and acknowledged before me this 23rd day of May 1988, by Terry Zenk as Agent for Atlas Precious Metals Inc.

Phyllis Gillespie Zenk
 Notary Public

My Commission Expires:
November 12, 1991





118719

RECORDED AT THE REQUEST OF
 Book 178 Page 445
 88 MAY 27 AM 02
 OFFICE OF THE CLERK
 COUNTY OF EUREKA NEVADA
 FILE NO. 118719
 L 15

CERTIFICATE OF LOCATION - NEVADA

THE UNDERSIGNED, hereby certifies that ATLAS PRECIOUS METALS INC., by its Agent, the undersigned, does hereby locate the OLD YELLER 103 Lode Mining Claim on this 20th day of April, 1988, situated in the Unknown Mining District, Eureka County, Nevada.

Said Claim is located in the SW(NW) (Quarter) Section(s) 13(13) Township 19 North, Range 52 East, Mt. Diablo P.M., and is more particularly described as follows, to wit:

- Beginning at the northeast corner post No. 1,
- Thence, 600 feet in a south direction to Post No. 2, marked -OLD YELLER 103-2
 - Thence, 750 feet in a west direction to Post No. 3, marked -OLD YELLER 103-3
 - Thence, 750 feet in a west direction to Post No. 4, marked -OLD YELLER 103-4
 - Thence, 600 feet in a north direction to Post No. 5, marked -OLD YELLER 103-5
 - Thence, 750 feet in a east direction to Post No. 6, marked -OLD YELLER 103-6
 - Thence, 750 feet in a east direction to Post No. 1, marked -OLD YELLER 103-1

the point of beginning and all posts being 4" wood post or cut and marked trees or 3" x 4" durable plastic pipe.

The number of linear feet claimed in length along the course of the vein from the point of discovery is 1490 feet in a east direction and 10 feet in a west direction, together with 300 feet on each side of the center of the vein or lode for the entire length of the claim.

The general course of the vein or lode is east and west.

To tie this Claim to the Public Survey, begin at the Northwest corner, Section 27, Township 20 N., Range 52 E., Mt. Diablo P.M., and bear south, 20800 feet and east, 11100 feet to the northeast corner of this Claim.

The work of location consisted of making the maps as provided in NRS 517.040. Dated May 9th A.D., 1988, and filed in duplicate.

Atlas Precious Metals Inc.
 P.O. Box 1207
 Moab, Utah 84532


By: Terry Zenk
 Its Agent - Terry Zenk
 Locator

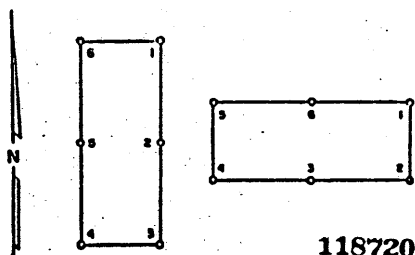
STATE OF WYOMING)
 COUNTY OF FREMONT) SS

Sworn to and acknowledged before me this 22nd day of May 1988, by Terry Zenk as Agent for Atlas Precious Metals Inc.

Phyllis Gillespie Zenk
 Notary Public

My Commission Expires:
November 12, 1991





118720

COPIED AT THE REQUEST OF
Atlas Precious Metals Inc
 O.M. 178 PAGE 046
 88 MAY 27 AM 10:2
 SPECIAL AGENT
 EUREKA COUNTY, NEVADA
 FILE NO. 118720
 FEB 2 6 25

CERTIFICATE OF LOCATION - NEVADA

THE UNDERSIGNED, hereby certifies that ATLAS PRECIOUS METALS INC., by its Agent, the undersigned, does hereby locate the OLD YELLER 104 Lode Mining Claim on this 20th day of April, 1988, situated in the Unknown Mining District, Eureka County, Nevada.

Said Claim is located in the SW (Quarter) Section(s) 13 Township 19 North, Range 52 East, Mt. Diablo P.M., and is more particularly described as follows, to wit:

Beginning at the northeast corner post No. 1,
 Thence, 600 feet in a south direction to Post No. 2, marked -OLD YELLER 104-2
 Thence, 750 feet in a west direction to Post No. 3, marked -OLD YELLER 104-3
 Thence, 750 feet in a west direction to Post No. 4, marked -OLD YELLER 104-4
 Thence, 600 feet in a north direction to Post No. 5, marked -OLD YELLER 104-5
 Thence, 750 feet in a east direction to Post No. 6, marked -OLD YELLER 104-6
 Thence, 750 feet in a east direction to Post No. 1, marked -OLD YELLER 104-1

the point of beginning and all posts being 4" wood post or cut and marked trees or 3" x 4' durable plastic pipe.
 The number of linear feet claimed in length along the course of the vein from the point of discovery is 1490 feet in a east direction and 10 feet in a west direction, together with 300 feet on each side of the center of the vein or lode for the entire length of the claim.

The general course of the vein or lode is east and west.

To tie this Claim to the Public Survey, begin at the Northwest corner, Section 27, Township 20 N., Range 52 E., Mt. Diablo P.M., and bear south, 21400 feet and east, 11100 feet to the northeast corner of this Claim.

The work of location consisted of making the maps as provided in NRS 517.040. Dated May 9th A.D., 1988, and filed in duplicate.

Atlas Precious Metals Inc.
 P.O. Box 1207
 Moab, Utah 84532

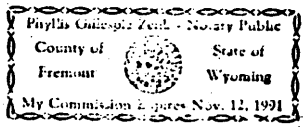
By: Terry Zenk
 Its Agent - Terry Zenk
 Locator

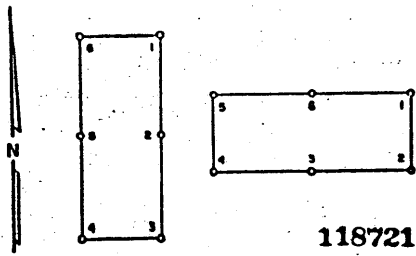
STATE OF WYOMING)
 COUNTY OF FREMONT) SS

Sworn to and acknowledged before me this 23rd day of May, 1988, by Terry Zenk as Agent for Atlas Precious Metals Inc.

Phyllis Gillespie Zenk
 Notary Public

My Commission Expires:
November 12, 1991





118721

AT THE REQUEST OF
 Atlas Precious Metals Inc
 178 PAGE 47
 MAY 27 AM 10:2
 625 118721

CERTIFICATE OF LOCATION - NEVADA

THE UNDERSIGNED, hereby certifies that ATLAS PRECIOUS METALS INC., by its Agent, the undersigned, does hereby locate the OLD YELLER 105 Lode Mining Claim on this 20th day of April, 1988, situated in the Unknown Mining District, Eureka County, Nevada.

Said Claim is located in the SW (Quarter) Section(s) 13, Township 19 North, Range 52 East, Mt. Diablo P.M., and is more particularly described as follows, to wit:

Beginning at the northeast corner post No. 1,
 Thence, 600 feet in a south direction to Post No. 2, marked -OLD YELLER 105-2
 Thence, 750 feet in a west direction to Post No. 3, marked -OLD YELLER 105-3
 Thence, 750 feet in a west direction to Post No. 4, marked -OLD YELLER 105-4
 Thence, 600 feet in a north direction to Post No. 5, marked -OLD YELLER 105-5
 Thence, 750 feet in a east direction to Post No. 6, marked -OLD YELLER 105-6
 Thence, 750 feet in a east direction to Post No. 1, marked -OLD YELLER 105-1

the point of beginning and all posts being 4" wood post or cut and marked trees or 3" x 4" durable plastic pipe.

The number of linear feet claimed in length along the course of the vein from the point of discovery is 1490 feet in a east direction and 10 feet in a west direction, together with 300 feet on each side of the center of the vein or lode for the entire length of the claim.

The general course of the vein or lode is east and west.

To tie this Claim to the Public Survey, begin at the Northwest corner, Section 27, Township 20 N., Range 52 E., Mt. Diablo P.M., and bear south, 22000 feet and east, 11100 feet to the northeast corner of this Claim.

The work of location consisted of making the maps as provided in NRS 517.040. Dated May 9th A.D., 1988, and filed in duplicate.

Atlas Precious Metals Inc.
 P.O. Box 1207
 Moab, Utah 84532


By: Terry Zenk
 Its Agent - Terry Zenk
 Locator

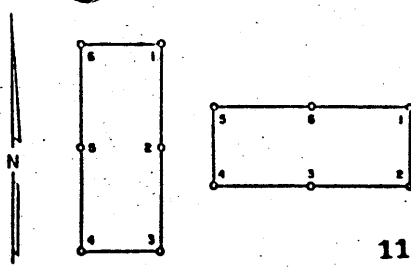
STATE OF WYOMING)
 COUNTY OF FREMONT) SS

Sworn to and acknowledged before me this 22nd day of May 1988, by Terry Zenk as Agent for Atlas Precious Metals Inc.

Phyllis Hillenauer Zenk
 Notary Public

My Commission Expires:
November 12, 1991





118722

RECORDING OFFICE
 COUNTY CLERK
 COUNTY OF FREMONT
 STATE OF WYOMING
 FILE NO. 615118722

88 MAY 27 AM 02

RECORDED AT THE REQUEST OF
 Atlas Precious Metals Inc.
 BOOK 178 PAGE 048

CERTIFICATE OF LOCATION - NEVADA

THE UNDERSIGNED, hereby certifies that ATLAS PRECIOUS METALS INC., by its Agent, the undersigned, does hereby locate the OLD YELLER 106 Lode Mining Claim on this 20th day of April, 1988, situated in the Unknown Mining District, Eureka County, Nevada.

Said Claim is located in the SW (Quarter) Section(s) 13, Township 19 North, Range 52 East, Mt. Diablo P.M., and is more particularly described as follows, to wit:

Beginning at the northeast corner post No. 1,

- Thence, 600 feet in a south direction to Post No. 2, marked -OLD YELLER 106-2
- Thence, 750 feet in a west direction to Post No. 3, marked -OLD YELLER 106-3
- Thence, 750 feet in a west direction to Post No. 4, marked -OLD YELLER 106-4
- Thence, 600 feet in a north direction to Post No. 5, marked -OLD YELLER 106-5
- Thence, 750 feet in a east direction to Post No. 6, marked -OLD YELLER 106-6
- Thence, 750 feet in a east direction to Post No. 1, marked -OLD YELLER 106-1

the point of beginning and all posts being 4" wood post or cut and marked trees or 3" x 4" durable plastic pipe.

The number of linear feet claimed in length along the course of the vein from the point of discovery is 1490 feet in a east direction and 10 feet in a west direction, together with 300 feet on each side of the center of the vein or lode for the entire length of the claim.

The general course of the vein or lode is east and west.

To tie this Claim to the Public Survey, begin at the Northwest corner, Section 27, Township 20 N., Range 52 E., Mt. Diablo P.M., and bear south, 22600 feet and east, 11100 feet to the northeast corner of this Claim.

The work of location consisted of making the maps as provided in NRS 517.040. Dated May 9th A.D., 1988, and filed in duplicate.

Atlas Precious Metals Inc.
 P.O. Box 1207
 Moab, Utah 84532

By: Terry Zenk
 Its Agent - Terry Zenk
 -Locator-

STATE OF WYOMING)
 COUNTY OF FREMONT) SS

Sworn to and acknowledged before me this 23rd day of May 1988, by Terry Zenk as Agent for Atlas Precious Metals Inc.

Phyllis Hillspaugh Henk
 Notary Public

My Commission Expires:
November 12, 1991

Phyllis Hillspaugh Henk - Notary Public
 County of Fremont State of Wyoming
 My Commission Expires Nov. 12, 1991