

CERTIFICATE OF LOCATION OF LODE MINING CLAIM

STATE OF NEVADA, COUNTY OF ELKO Eureka

KNOW ALL MEN BY THESE PRESENTS, That the undersigned hereby certifies that Cominco American Resources, Inc.

831 East Glendale
Sparks, Nevada 89431

has located the Mac 2 Lode Mining Claim on the 11th day of May, 1988, whose dimensions are 1500 feet by 300 feet. By this Declaration and such location, the above named locator(s) claim all veins, lodes, ledges, deposits and surface ground within the boundaries of said claim.

Said claim is a Lode Claim it being situated in the above mentioned County and State, and it is distinctly marked on the ground so that its boundaries may be readily traced by six substantial posts or monuments, and is more particularly described as follows:

Beginning at the NE Corner (Cor. No. 1), thence N. 300 feet to the NW Corner (Cor. No. 2), thence S. 750 feet to the West Side Center, thence S. 750 to the SW Corner (Cor. No. 3), thence E. 300 feet to the SE Corner (Cor. No. 4), thence N. 750 feet to the East Side Center, thence N. 750 feet to Point of Beginning.

To tie this claim to a Public Survey, the NE Corner (Cor. No. 1) of this claim lies approximately 500 feet W and 5500 feet N from the SE Corner of Section 10, T. 33N, R. 50E, M.D.B.M.

This claim is located all or in part of the following quarter section(s):

- SE 1/4, Section 4, T. 33 N., R. 50 E., M.D.B.M.
- SW 1/4, Section 3, T. 33 N., R. 50 E., M.D.B.M.
- NE 1/4, Section 9, T. 33 N., R. 50 E., M.D.B.M.
- NW 1/4, Section 10, T. 33 N., R. 50 E., M.D.B.M.

in Elko County, State of Nevada.

Said claim is 1500 feet long by 300 feet wide along the surface and claims 1480 feet in an North direction and 20 feet in an South direction from the point of discovery at which this Notice of Location is posted together with 150 feet on each side of the point of discovery.

The work of location consisted of making a claim map as provided in NRS 517.040.

COMINCO AMERICAN RESOURCES, INC.

By Eric Saderholm
Agent

STATE OF UTAH }
COUNTY OF DAVIS } ss.

On the 24th day of MAY, 1988, personally appeared before me Eric Saderholm, and duly acknowledged to me that he executed this Declaration on behalf of

Cominco American Resources, Inc.

SEAL
Affixed

Eric Saderholm
Notary Public

RECORDED AT THE REQUEST OF
Amica American Resources Inc

BOOK 178 PAGE 076

'88 MAY 31 P154

OFFICE RECORDED
EUREKA COUNTY, N. CALIF.
FILE NO. **118734**
FEE \$ 7.25

COPY

BOOK 178 PAGE 076

118735

CERTIFICATE OF LOCATION OF LODE MINING CLAIM

STATE OF NEVADA, COUNTY OF ELKO Eureka

KNOW ALL MEN BY THESE PRESENTS, that the undersigned hereby certifies that Cominco American Resources, Inc.

831 East Glendale

Sparks, Nevada 89431

has located the Mac 2 Lode Mining Claim on the 11th day of May, 1988, whose dimensions are 1500 feet by 600 feet. By this Declaration and such location, the above named locator(s) claim all veins, lodes, ledges, deposits and surface ground within the boundaries of said claim.

Said claim is a Lode Claim it being situated in the above mentioned County and State, and it is distinctly marked on the ground so that its boundaries may be readily traced by six substantial posts or monuments, and is more particularly described as follows:

Beginning at the NE Corner (Cor. No. 1), thence W 300 feet to the NW Corner (Cor. No. 2), thence S. 750 feet to the West Side Center, thence S. 750 to the SW Corner (Cor. No. 3), thence E 300 feet to the SE Corner (Cor. No. 4), thence N. 750 feet to the East Side Center, thence N. 750 feet to Point of Beginning.

To tie this claim to a Public Survey, the NE Corner (Cor. No. 1) of this claim lies approximately 4000 feet N and 5100 feet W from the SE Corner of Section 10 T. 33 N., R. 50 E., M.D.B.M.

This claim is located all or in part of the following quarter section(s):

NE 1/4, Section 9, T. 33 N., R. 50 E., M.D.B.M.

SE 1/4, Section 9, T. 33 N., R. 50 E., M.D.B.M.

NW 1/4, Section 10, T. 33 N., R. 50 E., M.D.B.M.

SW 1/4, Section 10, T. 33 N., R. 50 E., M.D.B.M.

in Elko County, State of Nevada.

Said claim is 1500 feet long by 600 feet wide along the surface and claims 1480 feet in an South direction and 20 feet in an North direction from the point of discovery at which this Notice of Location is posted together with 300 feet on each side of the point of discovery.

The work of location consisted of making a claim map as provided in NRS 517.040.

COMINCO AMERICAN RESOURCES, INC.

By Eric Saderholm
Agent

STATE OF UTAH }
COUNTY OF DAVIS } ss.

On the 24th day of May, 1988, personally appeared before me Eric Saderholm, and duly acknowledged to me that he executed this Declaration on behalf of

Cominco American Resources, Inc.

SEAL
Affixed

Eric M. Hart
Notary Public

RECORDED AT THE REQUEST OF
Genica American Resources, Inc
BOOK 178 PAGE 077

'88 MAY 31 P154

OFFICIAL RECORDS
SUIPERA COUNTY FLORIDA
M.N. REGALATI RECORDER
FILE NO. 118735 118735
FEE \$

COPY

BOOK 178 PAGE 78

CERTIFICATE OF LOCATION OF LODE MINING CLAIM

STATE OF NEVADA, COUNTY OF ELKO Eureka

KNOW ALL MEN BY THESE PRESENTS, That the undersigned hereby certifies that Cominco American Resources, Inc.

831 East Glendale

Sparks, Nevada 89431

has located the Mac 3 Lode Mining Claim on the 11th day of May, 1988, whose dimensions are 1500 feet by 600 feet. By this Declaration and such location, the above named locator(s) claim all veins, lodes, ledges, deposits and surface ground within the boundaries of said claim.

Said claim is a Lode Claim it being situated in the above mentioned County and State, and it is distinctly marked on the ground so that its boundaries may be readily traced by six substantial posts or monuments, and is more particularly described as follows:

Beginning at the NE Corner (Cor. No. 1), thence W. 600 feet to the NW Corner (Cor. No. 2), thence S. 750 feet to the West Side Center, thence S. 750 to the SW Corner (Cor. No. 3), thence E. 600 feet to the SE Corner (Cor. No. 4), thence N. 750 feet to the East Side Center, thence N. 750 feet to Point of Beginning.

To tie this claim to a Public Survey, the NE Corner (Cor. No. 1) of this claim lies approximately 4500 feet W and 5500 feet N from the SE Corner of Section 10. T. 33 N, R. 50 E, M.D.B.M.

This claim is located all or in part of the following quarter section(s):

SW 1, Section 3, T. 33 N, R. 50 E, M.D.B.M.

NW 1, Section 10, T. 33 N, R. 50 E, M.D.B.M.

SE 1, Section , T. , R. , M.D.B.M.

SW 1, Section , T. , R. , M.D.B.M.

in Elko County, State of Nevada.

Said claim is 1500 feet long by 600 feet wide along the surface and claims 1480 feet in an North direction and 20 feet in an South direction from the point of discovery at which this Notice of Location is posted together with 300 feet on each side of the point of discovery.

The work of location consisted of making a claim map as provided in NRS 517.040.

COMINCO AMERICAN RESOURCES, INC.

By Eric Saderholm
Agent

STATE OF UTAH)
COUNTY OF DAVIS) ss.

On the 24 day of MAY, 1988, personally appeared before me Eric Saderholm, and duly acknowledged to me that he executed this Declaration on behalf of Cominco American Resources, Inc.

RECORDED AT THE REQUEST OF
Comisco American Resources, Inc

BOOK 178 PAGE 079

'88 MAY 31 P1 54

OFFICIAL RECORDS
BUREAU OF RECORDS & COMMUNICATIONS
P.M. FEDERAL BUREAU OF INVESTIGATION
FILE NO. 118736
FEE \$ 7.25

COPY

BOOK 178 PAGE 080

CERTIFICATE OF LOCATION OF LODE MINING CLAIM

STATE OF NEVADA, COUNTY OF ELKO Eureka

KNOW ALL MEN BY THESE PRESENTS, That the undersigned hereby certifies that Cominco American Resources, Inc.

831 East Glendale
Sparks, Nevada 89431

has located the Mac 4 Lode Mining Claim on the 11th day of May, 1988, whose dimensions are 1500 feet by 600 feet. By this Declaration and such location, the above named locator(s) claim all veins, lodes, ledges, deposits and surface ground within the boundaries of said claim.

Said claim is a Lode Claim it being situated in the above mentioned County and State, and it is distinctly marked on the ground so that its boundaries may be readily traced by six substantial posts or monuments, and is more particularly described as follows:

Beginning at the NE Corner (Cor. No. 1), thence W. 600 feet to the NW Corner (Cor. No. 2), thence S. 750 feet to the West Side Center, thence S. 750 to the SW Corner (Cor. No. 3), thence E. 600 feet to the SE Corner (Cor. No. 4), thence N. 750 feet to the East Side Center, thence N. 750 feet to Point of Beginning.

To tie this claim to a Public Survey, the NE Corner (Cor. No. 1) of this claim lies approximately 4000 feet N and 4500 feet W from the SE Corner of Section 10. T. 33N, R. 50E, M.D.B.M.

This claim is located all or in part of the following quarter section(s):

- NW 1, Section 10, T. 33 N., R. 50 E., M.D.B.M.
- SW 1, Section 10, T. 33 N., R. 50 E., M.D.B.M.
- 1, Section , T. N., R. E., M.D.B.M.
- 1, Section , T. N., R. E., M.D.B.M.

in Elko County, State of Nevada.

Said claim is 1500 feet long by 600 feet wide along the surface and claims 1480 feet in an South direction and 20 feet in an North direction from the point of discovery at which this Notice of Location is posted together with 300 feet on each side of the point of discovery.

The work of location consisted of making a claim map as provided by NRS 517.040.

COMINCO AMERICAN RESOURCES, INC.

By Eric Saderholm
Agent

STATE OF UTAH }
COUNTY OF IMVIS } ss.

On the 24th day of May, 1988, personally appeared before me Eric Saderholm, and duly acknowledged to me that he executed this Declaration on behalf of

Cominco American Resources Inc.

SEAL
Lain M. Hoff **affixed**
Notary Public

RECORDED AT THE REQUEST OF
Cominco American Resource, Inc.

BOOK 178 PAGE 081

'88 MAY 31 P1 55

OFFICIAL RECORDS
ELUREN COUNTY NEVADA
M.M. REBEATH RECORDER
FILE NO. 118737
FEE \$ 7.25

COPY

118738

CERTIFICATE OF LOCATION OF LODE MINING CLAIM

STATE OF NEVADA, COUNTY OF Elko Eureka

KNOW ALL MEN BY THESE PRESENTS, That the undersigned hereby certifies that Cominco American Resources, Inc.

831 East Glendale
Sparks, Nevada 89431

has located the Mac 5 Lode Mining Claim on the 11th day of May, 1988, whose dimensions are 1500 feet by 600 feet. By this Declaration and such location, the above named locator(s) claim all veins, lodes, ledges, deposits and surface ground within the boundaries of said claim.

Said claim is a Lode Claim it being situated in the above mentioned County and State, and it is distinctly marked on the ground so that its boundaries may be readily traced by six substantial posts or monuments, and is more particularly described as follows:

Beginning at the NE Corner (Cor. No. 1), thence W. 600 feet to the NW Corner (Cor. No. 2), thence S. 750 feet to the West Side Center, thence S. 750 to the SW Corner (Cor. No. 3), thence E. 600 feet to the SE Corner (Cor. No. 4), thence N. 750 feet to the East Side Center, thence N. 750 feet to Point of Beginning.

To tie this claim to a Public Survey, the NE Corner (Cor. No. 1) of this claim lies approximately 3900 feet W and 5500 feet N from the SE Corner of Section 10, T. 33N, R. 50E, M.D.B.M.

This claim is located all or in part of the following quarter section(s):

- SW 1/4, Section 3, T. 33 N., R. 50 E., M.D.B.M.
- NW 1/4, Section 10, T. 33 N., R. 50 E., M.D.B.M.
- 1/4, Section _____, T. _____ S., R. _____ W., M.D.B.M.
- 1/4, Section _____, T. _____ S., R. _____ W., M.D.B.M.

in Elko County, State of Nevada.

Said claim is 1500 feet long by 600 feet wide along the surface and claims 1480 feet in an North direction and 20 feet in an South direction from the point of discovery at which this Notice of Location is posted together with 300 feet on each side of the point of discovery.

The work of location consisted of making a claim map as provided in NRS 517.040.

COMINCO AMERICAN RESOURCES, INC.

By Eric Saderholm
Agent

STATE OF UTAH }
COUNTY OF DAVIS } ss.

On the 24th day of May, 1988, personally appeared before me Eric Saderholm, and duly acknowledged to me that he executed this Declaration on behalf of

Cominco American Resources, Inc.

Eric M. Holt
Notary Public
SEAL Affixed

RECORDED AT THE REQUEST OF
Cemaco American Resources, Inc.

BOOK 178 PAGE 083

'88 MAY 31 P1 55

OFFICIAL RECORDS
EUREKA COUNTY OFFICE
M.M. REBALS AND COMPANY
FILE NO. **118738**
FEE \$ **7.25**

COPY

CERTIFICATE OF LOCATION OF LODE MINING CLAIM
STATE OF NEVADA, COUNTY OF ELKO Eureka

KNOW ALL MEN BY THESE PRESENTS, That the undersigned hereby certifies that Cominco American Resources, Inc.
831 East Glendale
Sparks, Nevada 89431

has located the Mac 6 Lode Mining Claim on the 11th day of May, 1988, whose dimensions are 1500 feet by 600 feet. By this Declaration and such location, the above named locator(s) claim all veins, lodes, ledges, deposits and surface ground within the boundaries of said claim.

Said claim is a Lode Claim it being situated in the above mentioned County and State, and it is distinctly marked on the ground so that its boundaries may be readily traced by six substantial posts or monuments, and is more particularly described as follows:

Beginning at the NE Corner (Cor. No. 1), thence W. 600 feet to the NW Corner (Cor. No. 2), thence S. 750 feet to the West Side Center, thence S. 750 to the SW Corner (Cor. No. 3), thence E. 600 feet to the SE Corner (Cor. No. 4), thence N. 750 feet to the East Side Center, thence N. 750 feet to Point of Beginning.

To tie this claim to a Public Survey, the NE Corner (Cor. No. 1) of this claim lies approximately 4000 feet N and 3900 feet W from the SE Corner of Section 10 T. 33 N., R. 50 E., M.D.B.M.

This claim is located all or in part of the following quarter section(s):

- NW 1/4, Section 10, T. 33 N., R. 50 E., M.D.B.M.
- SW 1/4, Section 10, T. 33 N., R. 50 E., M.D.B.M.
- 1/4, Section _____, T. _____ N., R. _____ E., M.D.B.M.
- 1/4, Section _____, T. _____ N., R. _____ E., M.D.B.M.

in Elko County, State of Nevada.

Said claim is 1500 feet long by 600 feet wide along the surface and claims 1480 feet in an South direction and 20 feet in an North direction from the point of discovery at which this Notice of Location is posted together with 300 feet on each side of the point of discovery.

The work of location consisted of making a claim map as provided in NRS 517.040.

COMINCO AMERICAN RESOURCES, INC.

By Eric Saderholm
Agent

STATE OF UTAH }
COUNTY OF DAVIS } ss.

On the 24th day of MAY, 1988, personally appeared before me Eric Saderholm, and duly acknowledged to me that he executed this Declaration on behalf of Cominco American Resources, Inc.

Louis M. Selt
Notary Public
SEAL Affixed

RECORDED AT THE REQUEST OF
Comico American Resources, Inc
BOOK 178 PAGE 085

'88 MAY 31 P155

OFFICIAL RECORDS
EUREKA COUNTY, NEVADA
M.M. PEELE, CLERK
FILE NO. 118739
FEE \$ 7.25

COPY

BOOK 178 PAGE 086

CERTIFICATE OF LOCATION OF LODE MINING CLAIM
STATE OF NEVADA, COUNTY OF ELKO Eureka

KNOW ALL MEN BY THESE PRESENTS, That the undersigned hereby certifies that Cominco American Resources, Inc.
831 East Glendale
Sparks, Nevada 89431

has located the Mac 7 Lode Mining Claim on the 11th day of May, 1988, whose dimensions are 1500 feet by 600 feet. By this Declaration and such location, the above named locator(s) claim all veins, lodes, ledges, deposits and surface ground within the boundaries of said claim.

Said claim is a Lode Claim it being situated in the above mentioned County and State, and it is distinctly marked on the ground so that its boundaries may be readily traced by six substantial posts or monuments, and is more particularly described as follows:

Beginning at the NE Corner (Cor. No. 1), thence N. 600 feet to the NW Corner (Cor. No. 2), thence S. 750 feet to the West Side Center, thence S. 750 to the SW Corner (Cor. No. 3), thence E. 600 feet to the SE Corner (Cor. No. 4), thence N. 750 feet to the East Side Center, thence N. 750 feet to Point of Beginning.

To tie this claim to a Public Survey, the NE Corner (Cor. No. 1) of this claim lies approximately 3300 feet W and 5500 feet N from the SE Corner of Section 10, T. 33N, R. 50E, M.D.B.M.

This claim is located all or in part of the following quarter section(s):

- SW 1/4, Section 3, T. 33 N., R. 50 E., M.D.B.M.
- NW 1/4, Section 10, T. 33 N., R. 50 E., M.D.B.M.
- 1/4, Section _____, T. _____, R. _____, M.D.B.M.
- 1/4, Section _____, T. _____, R. _____, M.D.B.M.

in Elko County, State of Nevada.

Said claim is 1500 feet long by 600 feet wide along the surface and claims 1480 feet in an North direction and 20 feet in an South direction from the point of discovery at which this Notice of Location is posted together with 300 feet on each side of the point of discovery.

The work of location consisted of making a claim map as provided in NR § 517.040.

COMINCO AMERICAN RESOURCES, INC.

By Eric Saderholm
Agent

STATE OF UTAH }
COUNTY OF DAVIS } ss.

On the 24th day of MAY, 1988, personally appeared before me Eric Saderholm, and duly acknowledged to me that he executed this Declaration on behalf of _____

Cominco American Resources, Inc.



RECORDED AT THE REQUEST OF
Cominco American Resources, Inc.
BOOK *178* PAGE *087*

'88 MAY 31 P1 55

OFFICIAL RECORDS
EURORA COUNTY, ILLINOIS
M.M. REHARZ, CLERK
FILE NO. 118740
FEE \$ 7.75

COPY

BOOK 178 PAGE 088

CERTIFICATE OF LOCATION OF LODE MINING CLAIM

STATE OF NEVADA, COUNTY OF Elko Eureka

KNOW ALL MEN BY THESE PRESENTS, That the undersigned hereby certifies that Cominco American Resources, Inc.

831 East Glendale

Sparks, Nevada 89431

has located the Mac 8 Lode Mining Claim on the 11th day of May, 1988, whose dimensions are 1500 feet by 600 feet. By this Declaration and such location, the above named locator(s) claim all veins, lodes, ledges, deposits and surface ground within the boundaries of said claim.

Said claim is a Lode Claim it being situated in the above mentioned County and State, and it is distinctly marked on the ground so that its boundaries may be readily traced by six substantial posts or monuments, and is more particularly described as follows:

Beginning at the NE Corner (Cor. No. 1), thence W. 600 feet to the NW Corner (Cor. No. 2), thence S. 750 feet to the West Side Center, thence S. 750 to the SW Corner (Cor. No. 3), thence E. 600 feet to the SE Corner (Cor. No. 4), thence N. 750 feet to the East Side Center, thence N. 750 feet to Point of Beginning.

To tie this claim to a Public Survey, the NE Corner (Cor. No. 1) of this claim lies approximately 4000 feet N and 3300 feet E W from the SE Corner of Section 10. T. 33 N., R. 50 E., M.D.B.M.

This claim is located all or in part of the following quarter section(s):

- NW 1/4, Section 10, T. 33 N., R. 50 E., M.D.B.M.
- SU 1/4, Section 10, T. 33 N., R. 50 E., M.D.B.M.
- 1/4, Section _____, T. _____ N., R. _____ E., M.D.B.M.
- 1/4, Section _____, T. _____ N., R. _____ E., M.D.B.M.

in Elko County, State of Nevada.

Said claim is 1500 feet long by 600 feet wide along the surface and claims 1480 feet in an South direction and 20 feet in an North direction from the point of discovery at which this Notice of Location is posted together with 300 feet on each side of the point of discovery.

The work of location consisted of making a claim map as provided in NRS 517.040.

COMINCO AMERICAN RESOURCES, INC.

By Eric Saderholm
Agent

STATE OF UTAH }
COUNTY OF DAVIS } ss.

On the 24th day of May, 1988, personally appeared before me Eric Saderholm, and duly acknowledged to me that he executed this Declaration on behalf of _____

Cominco American Resources, Inc.

Lein M. Stein
Notary Public
SEAL Affixed

RECORDED AT THE REQUEST OF
Comino American Resources, Inc.
BOOK 178 PAGE 089

'88 MAY 31 P1 55

OFFICIAL RECORDS
SURREY COUNTY, ALBERTA
M.N. REGISTRATION DEPARTMENT
FILE NO. 118741
FEE \$ 7.25

COPY

BOOK 178 PAGE 090

118742

CERTIFICATE OF LOCATION OF LODE MINING CLAIM

STATE OF NEVADA, COUNTY OF ELKO Eureka

KNOW ALL MEN BY THESE PRESENTS, That the undersigned hereby certifies that Cominco American Resources, Inc.

831 East Glendale
Sparks, Nevada 89431

has located the Mae 9 Lode Mining Claim on the 11th day of May, 1988, whose dimensions are 1500 feet by 600 feet. By this Declaration and such location, the above named locator(s) claim all veins, lodes, ledges, deposits and surface ground within the boundaries of said claim.

Said claim is a Lode Claim it being situated in the above mentioned County and State, and it is distinctly marked on the ground so that its boundaries may be readily traced by six substantial posts or monuments, and is more particularly described as follows:

Beginning at the NE Corner (Cor. No. 1), thence W. 600 feet to the NW Corner (Cor. No. 2), thence S. 750 feet to the West Side Center, thence S. 750 to the SW Corner (Cor. No. 3), thence E. 600 feet to the SE Corner (Cor. No. 4), thence N. 750 feet to the East Side Center, thence N. 750 feet to Point of Beginning.

To tie this claim to a Public Survey, the NE Corner (Cor. No. 1) of this claim lies approximately 2700 feet W and 5500 feet N from the SE Corner of Section 10 T. 33N, R. 50E, M.D.B.M.

This claim is located all or in part of the following quarter section(s):

- SW 1/4, Section 3, T. 33 N., R. 50 E., M.D.B.M.
- NW 1/4, Section 10, T. 33 N., R. 50 E., M.D.B.M.
- 1/4, Section _____, T. _____ S., R. _____ W., M.D.B.M.
- 1/4, Section _____, T. _____ S., R. _____ W., M.D.B.M.

in Elko County, State of Nevada.

Said claim is 1500 feet long by 600 feet wide along the surface and claims 1480 feet in an North direction and 20 feet in an South direction from the point of discovery at which this Notice of Location is posted together with 300 feet on each side of the point of discovery.

The work of location consisted of making a claim map as provided in NRS 517.040.

COMINCO AMERICAN RESOURCES, INC.

By Eric Saderholm
Agent.

STATE OF UTAH)
COUNTY OF DAVIS) ss.

On the 24th day of May, 1988, personally appeared before me Eric Saderholm, and duly acknowledged to me that he executed this Declaration on behalf of _____

Cominco American Resources, Inc.

BOOK 178 PAGE 91

Eric M. Saderholm **SEAL**
Notary Public **Attixed**

RECORDED AT THE REQUEST OF
Conisco American Resources, Inc
BOOK 178 PAGE 091

'88 MAY 31 P1 55

OFFICIAL RECORDS
EUREKA COUNTY, NEVADA
M.N. REBALEATI, RECORDER
FILE NO. 118742
FEE \$ 7.25

COPY

CERTIFICATE OF LOCATION OF LODE MINING CLAIM

STATE OF NEVADA, COUNTY OF ~~ELKO~~ Eureka

KNOW ALL MEN BY THESE PRESENTS, That the undersigned hereby certifies that Cominco American Resources, Inc.
831 East Glendale
Sparks, Nevada 89431

has located the Mac 110 Lode Mining Claim on the 11th day of May, 1988, whose dimensions are 1500 feet by 600 feet. By this Declaration and such location, the above named locator(s) claim all veins, lodes, ledges, deposits and surface ground within the boundaries of said claim.

Said claim is a Lode Claim it being situated in the above mentioned County and State, and it is distinctly marked on the ground so that its boundaries may be readily traced by six substantial posts or monuments, and is more particularly described as follows:

Beginning at the NE Corner (Cor. No. 1), thence W. 600 feet to the NW Corner (Cor. No. 2), thence S. 750 feet to the West Side Center, thence S. 750 to the SW Corner (Cor. No. 3), thence E. 600 feet to the SE Corner (Cor. No. 4), thence N. 750 feet to the East Side Center, thence N. 750 feet to Point of Beginning.

To tie this claim to a Public Survey, the NE Corner (Cor. No. 1) of this claim lies approximately 4000 feet N and 2700 feet W from the SE Corner of Section 10 T. 33N, R. 50E, M.D.B.M.

This claim is located all or in part of the following quarter section(s):
NW 1/4, Section 10, T. 33 N., R. 50 E., M.D.B.M.
SW 1/4, Section 10, T. 33 N., R. 50 E., M.D.B.M.
1/4, Section _____, T. _____ N., R. _____ E., M.D.B.M.
1/4, Section _____, T. _____ N., R. _____ E., M.D.B.M.

in Elko County, State of Nevada.

Said claim is 1500 feet long by 600 feet wide along the surface and claims 1480 feet in an South direction and 20 feet in an North direction from the point of discovery at which this Notice of Location is posted together with 300 feet on each side of the point of discovery.

The work of location consisted of making a claim map as provided in NRS 517.040.

COMINCO AMERICAN RESOURCES, INC.

By Eric Saderholm
Agent

STATE OF UTAH }
COUNTY OF DAVIS } ss.

On the 24th day of May, 1988, personally appeared before me Eric Saderholm, and duly acknowledged to me that he executed this Declaration on behalf of _____

Cominco American Resources, Inc.

Eric Saderholm
Notary Public **SEAL** Affixed

RECORDED AT THE REQUEST OF
Crainco American Resources, Inc
BOOK 178 PAGE 094

'88 MAY 31 P155

OFFICE RECORDS
EUREKA COUNTY OFFICE
H.N. FEBALINO, CLERK
FILE NO. **118743**
FEE \$ 7.25

COPY

BOOK 178 PAGE 094

CERTIFICATE OF LOCATION OF LODE MINING CLAIM

STATE OF NEVADA, COUNTY OF ELKO Eureka

KNOW ALL MEN BY THESE PRESENTS, That the undersigned hereby certifies that Cominco American Resources, Inc.

831 East Glendale

Sparks, Nevada 89431

has located the Mac 11 Lode Mining Claim on the 11th day of May, 1988, whose dimensions are 1500 feet by 600 feet. By this Declaration and such location, the above named locator(s) claim all veins, lodes, ledges, deposits and surface ground within the boundaries of said claim.

Said claim is a Lode Claim it being situated in the above mentioned County and State, and it is distinctly marked on the ground so that its boundaries may be readily traced by six substantial posts or monuments, and is more particularly described as follows:

Beginning at the NE Corner (Cor. No. 1), thence W. 600 feet to the NW Corner (Cor. No. 2), thence S. 750 feet to the West Side Center, thence S. 750 to the SW Corner (Cor. No. 3), thence E. 600 feet to the SE Corner (Cor. No. 4), thence N. 750 feet to the East Side Center, thence N. 750 feet to Point of Beginning.

To tie this claim to a Public Survey, the NE Corner (Cor. No. 1) of this claim lies approximately 2100 feet W and 5500 feet N from the SE Corner of Section 10 T. 33N, R. 50E, M.D.B.M.

This claim is located all or in part of the following quarter section(s):

SE 1/4, Section 3, T. 33 N., R. 50 E., M.D.B.M.

SW 1/4, Section 3, T. 33 N., R. 50 E., M.D.B.M.

NW 1/4, Section 10, T. 33 N., R. 50 E., M.D.B.M.

NE 1/4, Section 10, T. 33 N., R. 50 E., M.D.B.M.

in Elko County, State of Nevada.

Said claim is 1500 feet long by 600 feet wide along the surface and claims 1480 feet in an North direction and 20 feet in an South direction from the point of discovery at which this Notice of Location is posted together with 300 feet on each side of the point of discovery.

The work of location consisted of making a claim map as provided in NRS 517.040.

COMINCO AMERICAN RESOURCES, INC.

By Eric Saderholm
Agent

STATE OF UTAH }
COUNTY OF DAVIS } ss.

On the 24th day of MAY, 1988, personally appeared before me Eric Saderholm, and duly acknowledged to me that he executed this Declaration on behalf of

Cominco American Resources, Inc.

Eric D. Skiff
Notary Public

RECORDED AT THE REQUEST OF
Cominco American Resources, Inc.
BOOK 178 PAGE 096

'88 MAY 31 P1-55

OFFICE RECORDS
EUREKA COUNTY, CALIFORNIA
MIN. RECORD FILE NO. 118744
FEE \$ 7.25

COPY

BOOK 178 PAGE 096

CERTIFICATE OF LOCATION OF LODE MINING CLAIM

STATE OF NEVADA, COUNTY OF Elko Eureka

KNOW ALL MEN BY THESE PRESENTS, That the undersigned hereby certifies that Cominco American Resources, Inc.
831 East Glendale
Sparks, Nevada 89431

has located the Mac 12 Lode Mining Claim on the 11th day of May, 1988, whose dimensions are 1500 feet by 600 feet. By this Declaration and such location, the above named locator(s) claim all veins, lodes, ledges, deposits and surface ground within the boundaries of said claim.

Said claim is a Lode Claim it being situated in the above mentioned County and State, and it is distinctly marked on the ground so that its boundaries may be readily traced by six substantial posts or monuments, and is more particularly described as follows:

Beginning at the NE Corner (Cor. No. 1), thence W. 600 feet to the NW Corner (Cor. No. 2), thence S. 750 feet to the West Side Center, thence S. 750 to the SW Corner (Cor. No. 3), thence E. 600 feet to the SE Corner (Cor. No. 4), thence N. 750 feet to the East Side Center, thence N. 750 feet to Point of Beginning.

To tie this claim to a Public Survey, the NE Corner (Cor. No. 1) of this claim lies approximately 4000 feet N and 2100 feet W from the SE Corner of Section 10 T. 33 N, R. 50 E, M.D.B.M.

This claim is located all or in part of the following quarter section(s):

- NW 1/4, Section 10, T. 33 N, R. 50 E, M.D.B.M.
- SW 1/4, Section 10, T. 33 N, R. 50 E, M.D.B.M.
- NE 1/4, Section 10, T. 33 N, R. 50 E, M.D.B.M.
- SE 1/4, Section 10, T. 33 N, R. 50 E, M.D.B.M.

in Elko County, State of Nevada.

Said claim is 1500 feet long by 600 feet wide along the surface and claims 1480 feet in an South direction and 20 feet in an North direction from the point of discovery at which this Notice of Location is posted together with 300 feet on each side of the point of discovery.

The work of location consisted in making a claim map as provided in NRS 517.040.

COMINCO AMERICAN RESOURCES, INC.

By Eric Saderholm
Agent

STATE OF UTAH)
COUNTY OF DAVIS) ss.

On the 24th day of May, 1988, personally appeared before me Eric Saderholm, and duly acknowledged to me that he executed this Declaration on behalf of

Cominco American Resources, Inc.

Lain M. Smith
Notary Public **SEAL** Affixed

RECORDED AT THE REQUEST OF
Cummins American Resources, Inc.
BOOK *178* PAGE *098*

'88 MAY 31 P1 55

OFFICIAL RECORDS
EUREKA COUNTY, NEVADA
MIN. RECORDS DIVISION
FILE NO. *118745*
FEE \$ *7.25*

COPY

118746

CERTIFICATE OF LOCATION OF LODE MINING CLAIM

STATE OF NEVADA, COUNTY OF ELKO Eureka

KNOW ALL MEN BY THESE PRESENTS, That the undersigned hereby certifies that Cominco American Resources, Inc.
831 East Glendale
Sparks, Nevada 89431

has located the Mae 13 Lode Mining Claim on the 11th day of May, 1988, whose dimensions are 1500 feet by 600 feet. By this Declaration and such location, the above named locator(s) claim all veins, lodes, ledges, deposits and surface ground within the boundaries of said claim.

Said claim is a Lode Claim it being situated in the above mentioned County and State, and it is distinctly marked on the ground so that its boundaries may be readily traced by six substantial posts or monuments, and is more particularly described as follows:

Beginning at the NE Corner (Cor. No. 1), thence W. 600 feet to the NW Corner (Cor. No. 2), thence S. 750 feet to the West Side Center, thence S. 750 to the SW Corner (Cor. No. 3), thence E. 600 feet to the SE Corner (Cor. No. 4), thence N. 750 feet to the East Side Center, thence N. 750 feet to Point of Beginning.

To tie this claim to a Public Survey, the NE Corner (Cor. No. 1) of this claim lies approximately 1500 feet W and 5500 feet N from the S. Corner of Section 10.
T. 733N R. 50E, M.D.B.M.

This claim is located all or in part of the following quarter section(s):

- SE 1/4, Section 3, T. 33 N., R. 50 E., M.D.B.M.
- NE 1/4, Section 10, T. 33 N., R. 50 E., M.D.B.M.
- 1/4, Section _____, T. _____ S., R. _____ W., M.D.B.M.
- 1/4, Section _____, T. _____ S., R. _____ W., M.D.B.M.

in Elko County, State of Nevada.

Said claim is 1500 feet long by 600 feet wide along the surface and claims 1480 feet in an North direction and 20 feet in an South direction from the point of discovery at which this Notice of Location is posted together with 300 feet on each side of the point of discovery.

The work of location consisted of making a claim map as provided in NRS 517.040.

COMINCO AMERICAN RESOURCES, INC.

By Eric Saderholm
Agent

STATE OF UTAH }
COUNTY OF DAVIS } ss.

On the 24th day of MAY, 1988, personally appeared before me Eric Saderholm, and duly acknowledged to me that he executed this Declaration on behalf of Cominco American Resources, Inc.

Eric M. Saderholm
Notary Public
SEAL
Affixed

RECORDED AT THE REQUEST OF
Comerco American Resources, Inc.
BOOK 178 PAGE 100

'88 MAY 31 P1 55

OFFICIAL RECORDS
EUREKA COUNTY, NEVADA
M.W. RECORDS DIVISION
FILE NO. 118746
FEE \$ 9.75

COPY

CERTIFICATE OF LOCATION OF LODE MINING CLAIM
STATE OF NEVADA, COUNTY OF ELKO Eureka

KNOW ALL MEN BY THESE PRESENTS, That the undersigned hereby certifies that Cominco American Resources, Inc.
831 East Glendale
Sparks, Nevada 89431

has located the Mac 14 Lode Mining Claim on the 11th day of May, 1988, whose dimensions are 1500 feet by 600 feet. By this Declaration and such location, the above named locator(s) claim all veins, lodes, ledges, deposits and surface ground within the boundaries of said claim.

Said claim is a Lode Claim it being situated in the above mentioned County and State, and it is distinctly marked on the ground so that its boundaries may be readily traced by six substantial posts or monuments, and is more particularly described as follows:

Beginning at the NE Corner (Cor. No. 1), thence W. 600 feet to the NW Corner (Cor. No. 2), thence S. 750 feet to the West Side Center, thence S. 750 to the SW Corner (Cor. No. 3), thence E. 600 feet to the SE Corner (Cor. No. 4), thence N. 750 feet to the East Side Center, thence N. 750 feet to Point of Beginning.

To tie this claim to a Public Survey, the NE Corner (Cor. No. 1) of this claim lies approximately 4000 feet N and 1500 feet W from the SE Corner of Section 10 T. 33N, R. 50E, M.D.B.M.

This claim is located all or in part of the following quarter section(s):

- NE 1/4, Section 10, T. 33 N., R. 50 E., M.D.B.M.
- SE 1/4, Section 10, T. 33 N., R. 50 E., M.D.B.M.
- 1/4, Section _____, T. _____ N., R. _____ E., M.D.B.M.
- 1/4, Section _____, T. _____ N., R. _____ E., M.D.B.M.

in Elko County, State of Nevada.

Said claim is 1500 feet long by 600 feet wide along the surface and claims 1480 feet in an South direction and 20 feet in an North direction from the point of discovery at which this Notice of Location is posted together with 300 feet on each side of the point of discovery.

The work of location consisted of making a claim map as provided in NRS 517.040.

COMINCO AMERICAN RESOURCES, INC.

By Eric Saderholm
Agent

STATE OF UTAH }
COUNTY OF DAVIS } ss.

On the 24th day of MAY, 1988, personally appeared before me Eric Saderholm, and duly acknowledged to me that he executed this Declaration on behalf of

Cominco American Resources, Inc



Lain Hill
Notary Public

RECORDED AT THE REQUEST OF
Comstock American Resources, Inc.
BOOK 178 PAGE 102

MAY 31 1955

OFFICIAL RECORDS
CLARK COUNTY, NEVADA
MIN. RECORDED OFFICE
FILE NO. 118747
REC'D 7-13

COPY

118748

CERTIFICATE OF LOCATION OF LODE MINING CLAIM
STATE OF NEVADA, COUNTY OF ELKO Eureka

KNOW ALL MEN BY THESE PRESENTS, That the undersigned hereby certifies that Cominco American Resources, Inc.
831 East Glendale
Sparks, Nevada 89431

has located the Mar 15 Lode Mining Claim on the 11th day of May, 1988, whose dimensions are 1500 feet by 600 feet. By this Declaration and such location, the above named locator(s) claim all veins, lodes, ledges, deposits and surface ground within the boundaries of said claim.

Said claim is a Lode Claim it being situated in the above mentioned County and State, and it is distinctly marked on the ground so that its boundaries may be readily traced by six substantial posts or monuments, and is more particularly described as follows:

Beginning at the NE Corner (Cor. No. 1), thence W. 600 feet to the NW Corner (Cor. No. 2), thence S. 750 feet to the West Side Center, thence S. 750 to the SW Corner (Cor. No. 3), thence E. 600 feet to the SE Corner (Cor. No. 4), thence N. 750 feet to the East Side Center, thence N. 750 feet to Point of Beginning.

To tie this claim to a Public Survey, the NE Corner (Cor. No. 1) of this claim lies approximately 980 feet W and 5500 feet N from the SE Corner of Section 10, T. 33N, R. 50E, M.D.B.M.

This claim is located all or in part of the following quarter section(s):

- SE 1/4, Section 3, T. 33N, R. 50E, M.D.B.M.
- NE 1/4, Section 10, T. 33N, R. 50E, M.D.B.M.
- 1/4, Section _____, T. _____, R. _____, M.D.B.M.
- 1/4, Section _____, T. _____, R. _____, M.D.B.M.

in Elko County, State of Nevada.

Said claim is 1500 feet long by 600 feet wide along the surface and claims 1480 feet in an North direction and 20 feet in an South direction from the point of discovery at which this Notice of Location is posted together with 300 feet on each side of the point of discovery.

The work of location consisted of making a claim map as provided in NRS 517.040.

COMINCO AMERICAN RESOURCES, INC.

By Eric Saderholm
Agent

STATE OF UTAH }
COUNTY OF DAVIS } ss.

On the 24th day of MAY, 1988, personally appeared before me Eric Saderholm, and duly acknowledged to me that he executed this Declaration on behalf of _____

Cominco American Resources, Inc.

Eric M. Hecht
Notary Public



RECORDED AT THE REQUEST OF
Cominco American Resources, Inc.

BOOK 178 PAGE 104

'88 MAY 31 P155

OFFICIAL RECORDS
EUREKA COUNTY, CALIFORNIA
MIN. RECLAMATION DEPT.
FILE NO. 118718
FEE \$ 7.75

COPY

CERTIFICATE OF LOCATION OF LODE MINING CLAIM
STATE OF NEVADA, COUNTY OF ELKO Eureka

KNOW ALL MEN BY THESE PRESENTS, That the undersigned hereby certifies that Cominco American Resources, Inc.
831 East Glendale
Sparks, Nevada 89431

has located the Mac 16 Lode Mining Claim on the 11th day of May, 1988, whose dimensions are 1500 feet by 600 feet. By this Declaration and such location, the above named locator(s) claim all veins, lodes, ledges, deposits and surface ground within the boundaries of said claim.

Said claim is a Lode Claim it being situated in the above mentioned County and State, and it is distinctly marked on the ground so that its boundaries may be readily traced by six substantial posts or monuments, and is more particularly described as follows:

Beginning at the NE Corner (Cor. No. 1), thence W. 600 feet to the NW Corner (Cor. No. 2), thence S. 750 feet to the West Side Center, thence S. 750 to the SW Corner (Cor. No. 3), thence E. 600 feet to the SE Corner (Cor. No. 4), thence N. 750 feet to the East Side Center, thence N. 750 feet to Point of Beginning.

To tie this claim to a Public Survey, the NE Corner (Cor. No. 1) of this claim lies approximately 4000 feet N and 900 feet W from the SE Corner of Section 10. T. 33 N., R. 50 E., M.D.B.M.

This claim is located all or in part of the following quarter section(s):

- NE 1/4, Section 10, T. 33 N., R. 50 E., M.D.B.M.
- SE 1/4, Section 10, T. 33 N., R. 50 E., M.D.B.M.
- 1/4, Section _____, T. _____ N., R. _____ E., M.D.B.M.
- 1/4, Section _____, T. _____ N., R. _____ E., M.D.B.M.

in Elko County, State of Nevada.

Said claim is 1500 feet long by 600 feet wide along the surface and claims 1480 feet in an South direction and 20 feet in an North direction from the point of discovery at which this Notice of Location is posted together with 300 feet on each side of the point of discovery.

The work of location consisted of making a claim map as provided in NRS 517.440.

COMINCO AMERICAN RESOURCES, INC.

By Eric Saderholm
Agent

STATE OF UTAH }
COUNTY OF DAVIS } ss.

On the 24th day of MAY, 1988, personally appeared before me Eric Saderholm, and duly acknowledged to me that he executed this Declaration on behalf of

Cominco American Resources, Inc.

SEAL

RECORDED AT THE REQUEST OF
Cominco American Resources, Inc.
BOOK 178 PAGE 106

'88 MAY 31 P1 55

OFFICIAL RECORDS
CLERK OF COUNTY OF NADA
MIN. REGAL. AT. RECORDER
FILE NO. 118749
FEE \$ 2.25

COPY

118700

CERTIFICATE OF LOCATION OF LODE MINING CLAIM

STATE OF NEVADA, COUNTY OF ELKO Eureka

KNOW ALL MEN BY THESE PRESENTS, That the undersigned hereby certifies that Cominco American Resources, Inc.

831 East Glendale
Sparks, Nevada 89431

has located the Mac 17 Lode Mining Claim on the 11th day of May, 1988, whose dimensions are 1500 feet by 600 feet. By this Declaration and such location, the above named locator(s) claim all veins, lodes, ledges, deposits and surface ground within the boundaries of said claim.

Said claim is a Lode Claim it being situated in the above mentioned County and State, and it is distinctly marked on the ground so that its boundaries may be readily traced by six substantial posts or monuments, and is more particularly described as follows:

Beginning at the NE Corner (Cor. No. 1), thence W. 600 feet to the NW Corner (Cor. No. 2), thence S. 750 feet to the West Side Center, thence S. 750 to the SW Corner (Cor. No. 3), thence E. 600 feet to the SE Corner (Cor. No. 4), thence N. 750 feet to the East Side Center, thence N. 750 feet to Point of Beginning.

To tie this claim to a Public Survey, the NE Corner (Cor. No. 1) of this claim lies approximately 300 feet W and 5500 feet N from the SE Corner of Section 10, T. 33N, R. 50E, M.D.B.M.

This claim is located all or in part of the following quarter section(s):

- SE 1/4, Section 3, T. 33N, R. 50E, M.D.B.M.
- NE 1/4, Section 10, T. 33N, R. 50E, M.D.B.M.
- 1/4, Section , T. , R. , W., M.D.B.M.
- 1/4, Section , T. , R. , W., M.D.B.M.

in Elko County, State of Nevada.

Said claim is 1500 feet long by 600 feet wide along the surface and claims 1480 feet in an North direction and 20 feet in an South direction from the point of discovery at which this Notice of Location is posted together with 300 feet on each side of the point of discovery.

The work of location consisted of making a claim map as provided in NRS 517.040.

COMINCO AMERICAN RESOURCES, INC.

By Eric Saderholm
Agent

STATE OF UTAH }
COUNTY OF DAVIS } ss.

On the 24th day of MAY, 1988, personally appeared before me Eric Saderholm, and duly acknowledged to me that he executed this Declaration on behalf of

Cominco American Resources, Inc.

Eric M. Hill
Notary Public
SEAL
Affixed

RECORDED AT THE REQUEST OF
Camaca American Resources, Inc.

BOOK 178 PAGE 108

'88 MAY 31 P1 55

OFFICIAL RECORDS
FUREN CO. 11/1/50
MIN. REDELET. 118750
FILE NO. _____
FEE \$ 7.25

COPY

118751

CERTIFICATE OF LOCATION OF LODE MINING CLAIM

STATE OF NEVADA, COUNTY OF ELKO Eureka

KNOW ALL MEN BY THESE PRESENTS, That the undersigned hereby certifies that Cominco American Resources, Inc.

831 East Glendale
Sparks, Nevada 89431

has located the Mac 18 Lode Mining Claim on the 11th day of May, 1988, whose dimensions are 1500 feet by 600 feet. By this Declaration and such location, the above named locator(s) claim all veins, lodes, ledges, deposits and surface ground within the boundaries of said claim.

Said claim is a Lode Claim it being situated in the above mentioned County and State, and it is distinctly marked on the ground so that its boundaries may be readily traced by six substantial posts or monuments, and is more particularly described as follows:

Beginning at the NE Corner (Cor. No. 1), thence N. 600 feet to the NW Corner (Cor. No. 2), thence S. 750 feet to the West Side Center, thence S. 750 to the SW Corner (Cor. No. 3), thence E. 600 feet to the SE Corner (Cor. No. 4), thence N. 750 feet to the East Side Center, thence N. 750 feet to Point of Beginning.

To tie this claim to a Public Survey, the NE Corner (Cor. No. 1) of this claim lies approximately 400 feet N and 300 feet W from the SE Corner of Section 10, T. 33N, R. 50E, M.D.B.M.

This claim is located all or in part of the following quarter section(s):

- NE 1/4, Section 10, T. 33 N., R. 50 E., M.D.B.M.
- SE 1/4, Section 10, T. 33 N., R. 50 E., M.D.B.M.
- 1/4, Section _____, T. _____ N., R. _____ E., M.D.B.M.
- 1/4, Section _____, T. _____ N., R. _____ E., M.D.B.M.

in Elko County, State of Nevada.

Said claim is 1500 feet long by 600 feet wide along the surface and claims 1480 feet in an South direction and 20 feet in an North direction from the point of discovery at which this Notice of Location is posted together with 300 feet on each side of the point of discovery.

The work of location consisted of making a claim map as provided in NRS 517.040.


COMINCO AMERICAN RESOURCES, INC.

By Eric Saderholm
Agent

STATE OF UTAH }
COUNTY OF DAVIS } ss.

On the 24th day of May, 1988, personally appeared before me Eric Saderholm, and duly acknowledged to me that he executed this Declaration on behalf of _____

Cominco American Resources, Inc.



RECORDED AT THE REQUEST OF
Comico American Resources, Inc

BOOK 178 PAGE 110

'88 MAY 31 P1 55

OFFICIAL RECORDS
EUREKA COUNTY CLERK
M.M. REBA, E.A. RECORDER
FILE NO. 118751
FEE \$ 7.25

COPY

CERTIFICATE OF LOCATION OF LODE MINING CLAIM

STATE OF NEVADA, COUNTY OF ELKO Eureka

KNOW ALL MEN BY THESE PRESENTS, That the undersigned hereby certifies that Cominco American Resources, Inc.

831 East Glendale
Sparks, Nevada 89431

has located the Mac 19 Lode Mining Claim on the 11th day of May, 1988, whose dimensions are 1500 feet by 600 feet. By this Declaration and such location, the above named locator(s) claim all veins, lodes, ledges, deposits and surface ground within the boundaries of said claim.

Said claim is a Lode Claim it being situated in the above mentioned County and State, and it is distinctly marked on the ground so that its boundaries may be readily traced by six substantial posts or monuments, and is more particularly described as follows:

Beginning at the NE Corner (Cor. No. 1), thence W. 600 feet to the NW Corner (Cor. No. 2), thence S. 750 feet to the West Side Center, thence S. 750 to the SW Corner (Cor. No. 3), thence E. 600 feet to the SE Corner (Cor. No. 4), thence N. 750 feet to the East Side Center, thence N. 750 feet to Point of Beginning.

To tie this claim to a Public Survey, the NE Corner (Cor. No. 1) of this claim lies approximately 300 feet E and 5500 feet N from the SE Corner of Section 10 - T. 33N, R. 50E, M.D.B.M.

This claim is located all or in part of the following quarter section(s):

SE 1/4, Section 3, T. 33N, R. 50E .. M.D.B.M.

SW 1/4, Section 2, T. 33N .. R. 50E .. M.D.B.M.

NE 1/4, Section 10, T. 33N, R. 50E .. M.D.B.M.

NW 1/4, Section 11, T. 33N, R. 50E .. M.D.B.M.

in Elko County, State of Nevada.

Said claim is 1500 feet long by 600 feet wide along the surface and claims 1480 feet in an North direction and 20 feet in an South direction from the point of discovery at which this Notice of Location is posted together with 300 feet on each side of the point of discovery.

The work of location consisted of making a claim map as provided in NRS 517.040.

COMINCO AMERICAN RESOURCES, INC.

By Eric Saderholm
Agent

STATE OF UTAH }
COUNTY OF DAVIS } ss.

On the 24th day of MAY, 1988, personally appeared before me Eric Saderholm, and duly acknowledged to me that he executed this Declaration on behalf of

Cominco American Resources, Inc

Lain M. Clark
Notary Public

RECORDED AT THE REQUEST OF
Cominco American Resources, Inc.
BOOK 178 PAGE 111

'88 MAY 31 P155

OFF. CLERK SERVICES
EUREKA COUNTY, NEVADA
M.N. REPAIR AL 118752
FILE NO. 725
FEE \$

COPY

BOOK 178 PAGE 112

118753

CERTIFICATE OF LOCATION OF LODE MINING CLAIM

STATE OF NEVADA, COUNTY OF Elko Eureka

KNOW ALL MEN BY THESE PRESENTS, That the undersigned hereby certifies that Cominco American Resources, Inc.

831 East Glendale

Sparks, Nevada 89431

has located the Mac 20 Lode Mining Claim on the 11th day of May, 1988, whose dimensions are 1500 feet by 600 feet. By this Declaration and such location, the above named locator(s) claim all veins, lodes, ledges, deposits and surface ground within the boundaries of said claim.

Said claim is a Lode Claim it being situated in the above mentioned County and State, and it is distinctly marked on the ground so that its boundaries may be readily traced by six substantial posts or monuments, and is more particularly described as follows:

Beginning at the NE Corner (Cor. No. 1), thence W. 600 feet to the NW Corner (Cor. No. 2), thence S. 750 feet to the West Side Center, thence S. 750 to the SW Corner (Cor. No. 3), thence E. 600 feet to the SE Corner (Cor. No. 4), thence N. 750 feet to the East Side Center, thence N. 750 feet to Point of Beginning.

To tie this claim to a Public Survey, the NE Corner (Cor. No. 1) of this claim lies approximately 4000 feet N and 300 feet E from the SE Corner of Section 10 T. 33, R. 50, M.D.B.M.

This claim is located all or in part of the following quarter section(s):

- NE 1/4, Section 10, T. 33 N., R. 50 E., M.D.B.M.
- SE 1/4, Section 10, T. 33 N., R. 50 E., M.D.B.M.
- NW 1/4, Section 11, T. 33 N., R. 50 E., M.D.B.M.
- SW 1/4, Section 11, T. 33 N., R. 50 E., M.D.B.M.

in Elko County, State of Nevada.

Said claim is 1500 feet long by 600 feet wide along the surface and claims 1480 feet in an South direction and 20 feet in an North direction from the point of discovery at which this Notice of Location is posted together with 300 feet on each side of the point of discovery.

The work of location consisted of making a claim map as provided in NRS 517.040.

COMINCO AMERICAN RESOURCES, INC.

By Eric Saderholm
Agent

STATE OF UTAH }
COUNTY OF DAVIS } ss.

On the 24th day of MAY, 1988, personally appeared before me Eric Saderholm, and duly acknowledged to me that he executed this Declaration on behalf of

Cominco American Resources, Inc

BOOK 178 PAGE 13

Jan M. Halpin
Notary Public

RECORDED AT THE REQUEST OF
Comico American Resources, Inc
BOOK 178 PAGE 114

'88 MAY 31 P155

OFFICIAL RECORDS
ELDERA COUNTY, NEVADA
M.M. RECORDS & MORE
FILE NO. 18703
FEE \$ 7.25

COPY

BOOK 178 PAGE 114

118754

CERTIFICATE OF LOCATION OF LODE MINING CLAIM

STATE OF NEVADA, COUNTY OF ELKO Eureka

KNOW ALL MEN BY THESE PRESENTS, That the undersigned hereby certifies that Cominco American Resources, Inc.
831 East Glendale
Sparks, Nevada 89431

has located the Mac 21 Lode Mining Claim on the 11th day of May, 1988, whose dimensions are 1500 feet by 300 feet. By this Declaration and such location, the above named locator(s) claim all veins, lodes, ledges, deposits and surface ground within the boundaries of said claim.

Said claim is a Lode Claim it being situated in the above mentioned County and State, and it is distinctly marked on the ground so that its boundaries may be readily traced by six substantial posts or monuments, and is more particularly described as follows:

Beginning at the NE Corner (Cor. No. 1), thence W. 300 feet to the NW Corner (Cor. No. 2), thence S. 750 feet to the West Side Center, thence S. 750 to the SW Corner (Cor. No. 3), thence E. 300 feet to the SE Corner (Cor. No. 4), thence N. 750 feet to the East Side Center, thence N. 750 feet to Point of Beginning.

To tie this claim to a Public Survey, the NE Corner (Cor. No. 1) of this claim lies approximately 5100 feet W and 2500 feet N from the SE Corner of Section 10, T. 33N, R. 50E, M.D.B.M.

This claim is located all or in part of the following quarter section(s):

- SE 1/4, Section 9, T. 33 N, R. 50 E, M.D.B.M.
- SW 1/4, Section 10, T. 33 N, R. 50 E, M.D.B.M.
- 1/4, Section , T. , R. , M.D.B.M.
- 1/4, Section , T. , R. , M.D.B.M.

in Elko County, State of Nevada.

Said claim is 1500 feet long by 300 feet wide along the surface and claims 1480 feet in an North direction and 20 feet in an South direction from the point of discovery at which this Notice of Location is posted together with 150 feet on each side of the point of discovery.

The work of location consisted of making a claim map as provided in NRS 517.040.


COMINCO AMERICAN RESOURCES, INC.

By Eric Saderholm
Agent

STATE OF UTAH }
COUNTY OF DAVIS } ss.

On the 24th day of MAY, 1988, personally appeared before me Eric Saderholm, and duly acknowledged to me that he executed this Declaration on behalf of

Cominco American Resources, Inc.



RECORDED AT THE REQUEST OF
Comaca American Resources, Inc.
BOOK 178 PAGE 116

'88 MAY 31 P155

OFFICIAL RECORDS
EUREKA COUNTY, CALIFORNIA
M.M. REDELEAT
FILE NO. 118754
FEE \$ 7.25

COPY

CERTIFICATE OF LOCATION OF LODE MINING CLAIM
STATE OF NEVADA, COUNTY OF ~~ELKO~~ Eureka

KNOW ALL MEN BY THESE PRESENTS, That the undersigned hereby certifies that Cominco American Resources, Inc.
831 East Glendale
Sparks, Nevada 89431

has located the Mac 22 Lode Mining Claim on the 11th day of May, 1988, whose dimensions are 1500 feet by 600 feet. By this Declaration and such location, the above named locator(s) claim all veins, lodes, ledges, deposits and surface ground within the boundaries of said claim.

Said claim is a Lode Claim it being situated in the above mentioned County and State, and it is distinctly marked on the ground so that its boundaries may be readily traced by six substantial posts or monuments, and is more particularly described as follows:

Beginning at the NE Corner (Cor. No. 1), thence W. 300 feet to the NW Corner (Cor. No. 2), thence S. 750 feet to the West Side Center, thence S. 750 to the SW Corner (Cor. No. 3), thence E. 300 feet to the SE Corner (Cor. No. 4), thence N. 750 feet to the East Side Center, thence N. 750 feet to Point of Beginning.

To tie this claim to a Public Survey, the NE Corner (Cor. No. 1) of this claim lies approximately 1000 feet N and 5100 feet W from the SW Corner of Section 10. T. 33 N., R. 50 E., M.D.B.M.

This claim is located all or in part of the following quarter section(s):

- NE 1/4 Section 16, T. 33 N., R. 50 E., M.D.B.M.
- SE 1/4 Section 9, T. 33 N., R. 50 E., M.D.B.M.
- SW 1/4 Section 10, T. 33 N., R. 50 E., M.D.B.M.
- NW 1/4 Section 15, T. 33 N., R. 50 E., M.D.B.M.

in Elko County, State of Nevada.

Said claim is 1500 feet long by 300 feet wide along the surface and claims 1480 feet in an South direction and 20 feet in an North direction from the point of discovery at which this Notice of Location is posted together with 150 feet on each side of the point of discovery.

The work of location consisted of making a claim map as provided in NRS 517.040.

COMINCO AMERICAN RESOURCES, INC.

By Eric Saderholm
Agent

STATE OF UTAH }
COUNTY OF DAVIS } ss.

On the 24th day of MAY, 1988, personally appeared before me Eric Saderholm, and duly acknowledged to me that he executed this Declaration on behalf of

Cominco American Resources, Inc

BOOK 178 PAGE 117

Eric M. Saderholm
Notary Public Elko

RECORDED AT THE REQUEST OF
Compass American Resources, Inc.
BOOK 178 PAGE 117

'88 MAY 31 P1 55

OFFICIAL RECORDS
EUREKA COUNTY CLERK
H.M. REGALTY 118709
FILE NO
FEE \$ 7.25

COPY

118756

CERTIFICATE OF LOCATION OF LODE MINING CLAIM

STATE OF NEVADA, COUNTY OF ELKO Eureka

KNOW ALL MEN BY THESE PRESENTS, That the undersigned hereby certifies that Cominco American Resources, Inc.

831 East Glendale

Sparks, Nevada 89431

has located the MAC 23 Lode Mining Claim on the 11th day of May, 1988, whose dimensions are 1500 feet by 600 feet. By this Declaration and such location, the above named locator(s) claim all veins, lodes, ledges, deposits and surface ground within the boundaries of said claim.

Said claim is a Lode Claim it being situated in the above mentioned County and State, and it is distinctly marked on the ground so that its boundaries may be readily traced by six substantial posts or monuments, and is more particularly described as follows:

Beginning at the NE Corner (Cor. No. 1), thence W. 600 feet to the NW Corner (Cor. No. 2), thence S. 750 feet to the West Side Center, thence S. 750 to the SW Corner (Cor. No. 3), thence E. 600 feet to the SE Corner (Cor. No. 4), thence N. 750 feet to the East Side Center, thence N. 750 feet to Point of Beginning.

To tie this claim to a Public Survey, the NE Corner (Cor. No. 1) of this claim lies approximately 4500 feet W and 2500 feet N from the SE Corner of Section 10. T. 33N, R. 50E, M.D.B.M.

This claim is located all or in part of the following quarter section(s):

- SW 1/4, Section 10, T. 33N, R. 50E, M.D.B.M.
- 1/4, Section _____, T. _____ S., R. _____ W., M.D.B.M.
- 1/4, Section _____, T. _____ S., R. _____ W., M.D.B.M.
- 1/4, Section _____, T. _____ S., R. _____ W., M.D.B.M.

in Elko County, State of Nevada.

Said claim is 1500 feet long by 600 feet wide along the surface and claims 1480 feet in an North direction and 20 feet in an South direction from the point of discovery at which this Notice of Location is posted together with 300 feet on each side of the point of discovery.

The work of location consisted of making a claim map as provided in NRS 517.040.

COMINCO AMERICAN RESOURCES, INC.

By Eric Saderholm
Agent

STATE OF UTAH }
COUNTY OF DAVIS } ss.

On the 24th day of MAY, 1988, personally appeared before me Eric Saderholm, and duly acknowledged to me that he executed this Declaration on behalf of

Cominco American Resources, Inc.



RECORDED AT THE REQUEST OF
Compass American Resources, Inc.
BOOK 178 PAGE 20

'88 MAY 31 P155

OFFICIAL RECORDS
EUREKA COUNTY, CALIFORNIA
M.M. REHABILITATION CENTER
FILE NO. 118756
FEE \$ 7.25

COPY

118757

CERTIFICATE OF LOCATION OF LODE MINING CLAIM

STATE OF NEVADA, COUNTY OF Elko Eureka

KNOW ALL MEN BY THESE PRESENTS, that the undersigned hereby certifies that Cominco American Resources, Inc.
831 East Glendale
Sparks, Nevada 89431

has located the Mac 24 Lode Mining Claim on the 11th day of May, 1988, whose dimensions are 1500 feet by 600 feet. By this Declaration and such location, the above named locator(s) claim all veins, lodes, ledges, deposits and surface ground within the boundaries of said claim.

Said claim is a Lode Claim it being situated in the above mentioned County and State, and it is distinctly marked on the ground so that its boundaries may be readily traced by six substantial posts or monuments, and is more particularly described as follows:

Beginning at the NE Corner (Cor. No. 1), thence W. 600 feet to the NW Corner (Cor. No. 2), thence S. 750 feet to the West Side Center, thence S. 750 to the SW Corner (Cor. No. 3), thence E. 600 feet to the SE Corner (Cor. No. 4), thence N. 750 feet to the East Side Center, thence N. 750 feet to Point of Beginning.

To tie this claim to a Public Survey, the NE Corner (Cor. No. 1) of this claim lies approximately 1000 feet N and 4800 feet W from the SE Corner of Section 10 T. 33N, R. 50E, M.D.B.M.

This claim is located all or in part of the following quarter section(s):

- SW 1/4, Section 10, T. 33 N., R. 50 E., M.D.B.M.
- NW 1/4, Section 15, T. 33 N., R. 50 E., M.D.B.M.
- 1/4, Section _____, T. _____ N., R. _____ E., M.D.B.M.
- 1/4, Section _____, T. _____ N., R. _____ E., M.D.B.M.

in Elko County, State of Nevada.

Said claim is 1500 feet long by 600 feet wide along the surface and claims 1480 feet in an South direction and 20 feet in an North direction from the point of discovery at which this Notice of Location is posted together with 300 feet on each side of the point of discovery.

The work of location consisted of making a claim map as provided in NRS 517.040.

COMINCO AMERICAN RESOURCES, INC.

By Eric Saderholm
Agent

STATE OF UTAH }
COUNTY OF DAVIS } ss.

On the 24th day of MAY, 1988, personally appeared before me Eric Saderholm, and duly acknowledged to me that he executed this Declaration on behalf of

Cominco American Resources, Inc.

BOOK 178 PAGE 121

Eric M. Saderholm
Notary Public

RECORDED AT THE REQUEST OF
Comico American Resources Inc
BOOK 178 PAGE 121

'88 MAY 31 P156

OFFICIAL RECORD
EUREKA COUNTY, CALIFORNIA
M.M. REIDA
FILE NO. 118757
FEE \$ 7.25

COPY

BOOK 178 PAGE 122

CERTIFICATE OF LOCATION OF LODE MINING CLAIM
STATE OF NEVADA, COUNTY OF ELKO Eureka

KNOW ALL MEN BY THESE PRESENTS, That the undersigned hereby certifies that Cominco American Resources, Inc.

831 East Glendale
Sparks, Nevada 89431

has located the MAC 25 Lode Mining Claim on the 11th day of May, 1988, whose dimensions are 1500 feet by 600 feet. By this Declaration and such location, the above named locator(s) claim all veins, lodes, ledges, deposits and surface ground within the boundaries of said claim.

Said claim is a Lode Claim it being situated in the above mentioned County and State, and it is distinctly marked on the ground so that its boundaries may be readily traced by six substantial posts or monuments, and is more particularly described as follows:

Beginning at the NE Corner (Cor. No. 1), thence W. 600 feet to the NW Corner (Cor. No. 2), thence S. 750 feet to the West Side Center, thence S. 750 to the SW Corner (Cor. No. 3), thence E. 600 feet to the SE Corner (Cor. No. 4), thence N. 750 feet to the East Side Center, thence N. 750 feet to Point of Beginning.

To tie this claim to a Public Survey, the NE Corner (Cor. No. 1) of this claim lies approximately 3900 feet W and 2500 feet N from the SE Corner of Section 10, T. 33N, R. 50E, M.D.B.M.

This claim is located all or in part of the following quarter section(s):

- SW 1/4, Section 10, T. 33 N., R. 50 E., M.D.B.M.
- 1/4, Section _____, T. _____ N., R. _____ E., M.D.B.M.
- 1/4, Section _____, T. _____ N., R. _____ E., M.D.B.M.
- 1/4, Section _____, T. _____ N., R. _____ E., M.D.B.M.

in Elko County, State of Nevada.

Said claim is 1500 feet long by 600 feet wide along the surface and claims 1480 feet in an North direction and 20 feet in an South direction from the point of discovery at which this Notice of Location is posted together with 300 feet on each side of the point of discovery.

The work of location consisted of making a map as provided in NRS 517.040.

COMINCO AMERICAN RESOURCES, INC.

By Eric Saderholm
Agent

STATE OF UTAH)
COUNTY OF DAVIS) ss.

On the 24th day of MAY, 1988, personally appeared before me Eric Saderholm, and duly acknowledged to me that he executed this Declaration on behalf of

Cominco American Resources, Inc.

Lisa M. Hill
Notary Public



RECORDED AT THE REQUEST OF
COMING American Resources
BOOK 178 PAGE 123

'88 MAY 31 P156

OFFICIAL RECORDS
CLERK - CLERK - NEVADA
MIN. RES. 1471
FILE NO. 118758
FEE \$ 7.25

COPY

CERTIFICATE OF LOCATION OF LODE MINING CLAIM
STATE OF NEVADA, COUNTY OF ELKO Eureka

KNOW ALL MEN BY THESE PRESENTS, that the undersigned hereby certifies that Cominco American Resources, Inc.

831 East Glendale
Sparks, Nevada 89431

has located the Mar 26 Lode Mining Claim on the 11th day of May, 1988, whose dimensions are 1500 feet by 600 feet. By this Declaration and such location, the above named locator(s) claim all veins, lodes, ledges, deposits and surface ground within the boundaries of said claim.

Said claim is a Lode Claim it being situated in the above mentioned County and State, and it is distinctly marked on the ground so that its boundaries may be readily traced by six substantial posts or monuments, and is more particularly described as follows:

Beginning at the NE Corner (Cor. No. 1), thence W. 600 feet to the NW Corner (Cor. No. 2), thence S. 750 feet to the West Side Center, thence S. 750 to the SW Corner (Cor. No. 3), thence E. 600 feet to the SE Corner (Cor. No. 4), thence N. 750 feet to the East Side Center, thence N. 750 feet to Point of Beginning.

To tie this claim to a Public Survey, the NE Corner (Cor. No. 1) of this claim lies approximately 1000 feet N and 3900 feet W from the SE Corner of Section 10 T. 33N. R. 50E. M.D.B.M.

This claim is located all or in part of the following quarter section(s):

- SW 1/4, Section 10, T. 33 N., R. 50 E., M.D.B.M.
- NW 1/4, Section 15, T. 33 N., R. 50 E., M.D.B.M.
- 1/4, Section _____, T. _____ N., R. _____ E., M.D.B.M.
- 1/4, Section _____, T. _____ N., R. _____ E., M.D.B.M.

In Elko County, State of Nevada.

Said claim is 1500 feet long by 600 feet wide along the surface and claims 1480 feet in an South direction and 20 feet in an North direction from the point of discovery at which this Notice of Location is posted together with 300 feet on each side of the point of discovery.

The work of location consisted of making a map as provided in NRS 517.040.

COMINCO AMERICAN RESOURCES, INC.

By Eric Saderholm
Agent

STATE OF UTAH }
COUNTY OF DAVIS } ss.

On the 24th day of MAY, 1988, personally appeared before me Eric Saderholm, and duly acknowledged to me that he executed this Declaration on behalf of _____

Cominco American Resources, Inc.



RECORDED AT THE REQUEST OF
Comingo American Resources
BOOK 178 PAGE 125

88 MAY 31 P156

OFFICIAL RECORDS
EUROPEAN RESEARCH
M.N. RESEARCH CENTER
FILE NO. 118759
FEE \$ 7.25

COPY

CERTIFICATE OF LOCATION OF LODE MINING CLAIM
STATE OF NEVADA, COUNTY OF Elko Eureka

KNOW ALL MEN BY THESE PRESENTS, That the undersigned hereby certifies that Cominco American Resources, Inc.

831 East Glendale
Sparks, Nevada 89431

has located the MAC 27 Lode Mining Claim on the 11th day of May, 1988, whose dimensions are 1500 feet by 600 feet. By this Declaration and such location, the above named locator(s) claim all veins, lodes, ledges, deposits and surface ground within the boundaries of said claim.

Said claim is a Lode Claim it being situated in the above mentioned County and State, and it is distinctly marked on the ground so that its boundaries may be readily traced by six substantial posts or monuments, and is more particularly described as follows:

Beginning at the NE Corner (Cor. No. 1), thence W. 600 feet to the NW Corner (Cor. No. 2), thence S. 750 feet to the West Side Center, thence S. 750 to the SW Corner (Cor. No. 3), thence E. 600 feet to the SE Corner (Cor. No. 4), thence N. 750 feet to the East Side Center, thence N. 750 feet to Point of Beginning.

To tie this claim to a Public Survey, the NE Corner (Cor. No. 1) of this claim lies approximately 3300 feet W and 2500 feet N from the SE Corner of Section 10, T. 33 N., R. 50 E., M.D.B.M.

This claim is located all or in part of the following quarter section(s):

- SW 1/4, Section 10, T. 33 N., R. 50 E., M.D.B.M.
- 1/4, Section _____, T. _____, R. _____, E., M.D.B.M.
- 1/4, Section _____, T. _____, R. _____, E., M.D.B.M.
- 1/4, Section _____, T. _____, R. _____, E., M.D.B.M.

in Elko County, State of Nevada.

Said claim is 1500 feet long by 600 feet wide along the surface and claims 1480 feet in an North direction and 20 feet in an South direction from the point of discovery at which this Notice of Location is posted together with 300 feet on each side of the point of discovery.

The work of location consisted of making a map as provided by NRS 517.040.

COMINCO AMERICAN RESOURCES, INC.

by Eric Saderholm
Agent

STATE OF UTAH }
COUNTY OF DAVIS } ss.

On the 24th day of MAY, 1988, personally appeared before me Eric Saderholm, and duly acknowledged to me that he executed this Declaration on behalf of

Cominco American Resources, Inc.



John W. Keith
Notary Public

RECORDED AT THE REQUEST OF
CominCo American Resources, Inc.
BOOK 178 PAGE 127

'88 MAY 31 P156

OFFICIAL RECORDS
EUREKA COUNTY, NEVADA
M.N. REBATE ATT. # 118760
FILE NO. 118760
FEE \$ 7.25

COPY

CERTIFICATE OF LOCATION OF LODE MINING CLAIM
STATE OF NEVADA, COUNTY OF Elko Eureka

KNOW ALL MEN BY THESE PRESENTS, That the undersigned hereby certifies that Cominco American Resources, Inc.
831 East Glendale
Sparks, Nevada 89431

has located the Mac 28 Lode Mining Claim on the 11th day of May, 1988, whose dimensions are 1500 feet by 600 feet. By this Declaration and such location, the above named locator(s) claim all veins, lodes, ledges, deposits and surface ground within the boundaries of said claim.

Said claim is a Lode Claim it being situated in the above mentioned County and State, and it is distinctly marked on the ground so that its boundaries may be readily traced by six substantial posts or monuments, and is more particularly described as follows:

Beginning at the NE Corner (Cor. No. 1), thence W. 600 feet to the NW Corner (Cor. No. 2), thence S. 750 feet to the West Side Center, thence S. 750 to the SW Corner (Cor. No. 3), thence E. 600 feet to the SE Corner (Cor. No. 4), thence N. 750 feet to the East Side Center, thence N. 750 feet to Point of Beginning.

To tie this claim to a Public Survey, the NE Corner (Cor. No. 1) of this claim lies approximately 1500 feet N and 3700 feet W from the SE Corner of Section 10. T. 33N, R. 50E, M.D.B.M.

This claim is located all or in part of the following quarter section(s):

- SW 1/4, Section 10, T. 33 N., R. 50 E., M.D.B.M.
- NW 1/4, Section 15, T. 33 N., R. 50 E., M.D.B.M.
- 1/4, Section _____, T. _____ N., R. _____ E., M.D.B.M.
- 1/4, Section _____, T. _____ N., R. _____ E., M.D.B.M.

in Elko County, State of Nevada.

Said claim is 1500 feet long by 600 feet wide along the surface and claims 1480 feet in an South direction and 20 feet in an North direction from the point of discovery at which this Notice of Location is posted together with 300 feet on each side of the point of discovery.

The work of location consisted of making a map as provided in NRS 517.040.

COMINCO AMERICAN RESOURCES, INC.

By Eric Saderholm
Agent

STATE OF UTAH }
COUNTY OF DAVIS } ss.

On the 24th day of May, 1988, personally appeared before me Eric Saderholm, and duly acknowledged to me that he executed this Declaration on behalf of

Cominco American Resources, Inc.

RECORDED AT THE REQUEST OF
Comico America Resources Inc
BOOK 178 PAGE 130

'88 MAY 31 P1 56

OFFICE RECORDS
EUROPEAN COURT OF JUSTICE
M.N. REBAILLET-MASSE
FILE NO. 1187/81
FEE \$ 7.25

COPY

BOOK 178 PAGE 130

CERTIFICATE OF LOCATION OF LODE MINING CLAIM
STATE OF NEVADA, COUNTY OF Elko Eureka

KNOW ALL MEN BY THESE PRESENTS, that the undersigned hereby certifies that Cominco American Resources, Inc.
831 East Glendale
Sparks, Nevada 89431

has located the MAC 29 Lode Mining Claim on the 11th day of May, 1988, whose dimensions are 1500 feet by 600 feet. By this Declaration and such location, the above named locator(s) claim all veins, lodes, ledges, deposits and surface ground within the boundaries of said claim.

Said claim is a Lode Claim it being situated in the above mentioned County and State, and it is distinctly marked on the ground so that its boundaries may be readily traced by six substantial posts or monuments, and is more particularly described as follows:

Beginning at the NE Corner (Cor. No. 1), thence W. 600 feet to the NW Corner (Cor. No. 2), thence S. 750 feet to the West Side Center, thence S. 750 to the SW Corner (Cor. No. 3), thence E. 600 feet to the SE Corner (Cor. No. 4), thence N. 750 feet to the East Side Center, thence N. 750 feet to Point of Beginning.

To tie this claim to a Public Survey, the NE Corner (Cor. No. 1) of this claim lies approximately 2700 feet W and 2500 feet N from the SE Corner of Section 10, T. 33N, R. 50E, M.D.B.M.

This claim is located all or in part of the following quarter section(s):
SW 4, Section 10, T. 33N, R. 50E, M.D.B.M.
4, Section , T. , R. E., M.D.B.M.
4, Section , T. , R. E., M.D.B.M.
4, Section , T. , R. E., M.D.B.M.

In Elko County, State of Nevada.

Said claim is 1500 feet long by 600 feet wide along the surface and claims 1480 feet in an North direction and 20 feet in an South direction from the point of discovery at which this Notice of Location is posted together with 300 feet on each side of the point of discovery.

The work of location consisted of making a map as provided by NRS 517.040.

COMINCO AMERICAN RESOURCES, INC.

By Eric Saderholm
Agent

STATE OF UTAH }
COUNTY OF DAVIS } ss.

On the 24th day of MAY, 1988, personally appeared before me Eric Saderholm, and duly acknowledged to me that he executed this Declaration on behalf of Cominco American Resources, Inc.

Eric M. Holt
Notary Public
SEAL
Notarized

RECORDED AT THE REQUEST OF
Cominco American Resources Inc
BOOK 178 PAGE 132

88 MAY 31 P1 56

OFFICIAL RECORDS
MIN. REGISTRATION
FILE NO. 118762
FEE \$ 7.25

COPY

118763

CERTIFICATE OF LOCATION OF LODE MINING CLAIM

STATE OF NEVADA, COUNTY OF Elko Eureka

KNOW ALL MEN BY THESE PRESENTS, that the undersigned hereby certifies that Cominco American Resources, Inc.

831 East Glendale

Sparks, Nevada 89431

has located the Mac 30 Lode Mining Claim on the 11th day of May, 1988, whose dimensions are 1500 feet by 600 feet. By this Declaration and such location, the above named locator(s) claim all veins, lodes, ledges, deposits and surface ground within the boundaries of said claim.

Said claim is a Lode Claim it being situated in the above mentioned County and State, and it is distinctly marked on the ground so that its boundaries may be readily traced by six substantial posts or monuments, and is more particularly described as follows:

Beginning at the NE Corner (Cor. No. 1), thence W. 600 feet to the NW Corner (Cor. No. 2), thence S. 750 feet to the West Side Center, thence S. 750 to the SW Corner (Cor. No. 3), thence E. 600 feet to the SE Corner (Cor. No. 4), thence N. 750 feet to the East Side Center, thence N. 750 feet to Point of Beginning.

To tie this claim to a Public Survey, the NE Corner (Cor. No. 1) of this claim lies approximately 1000 feet N and 2700 feet W from the SE Corner of Section 10, T. 33N, R. 50E, M.D.B.M.

This claim is located all or in part of the following quarter section(s):

- SW 1/4, Section 10, T. 33 N., R. 50 E., M.D.B.M.
- NW 1/4, Section 15, T. 33 N., R. 50 E., M.D.B.M.
- 1/4, Section _____, T. _____ N., R. _____ E., M.D.B.M.
- 1/4, Section _____, T. _____ N., R. _____ E., M.D.B.M.

in Elko County, State of Nevada.

Said claim is 1500 feet long by 600 feet wide along the surface and claims 1480 feet in an South direction and 20 feet in an North direction from the point of discovery at which this Notice of Location is posted together with 300 feet on each side of the point of discovery.

The work of location consisted of making a map as provided in NRS 517.040.

COMINCO AMERICAN RESOURCES, INC.

By Eric Saderholm
Agent

STATE OF UTAH }
COUNTY OF DAVIS } ss.

On the 24th day of MAY, 1988, personally appeared before me Eric Saderholm, and duly acknowledged to me that he executed this Declaration on behalf of _____

Cominco American Resources, Inc.

Eric M. Saderholm
Notary Public



RECORDED AT THE REQUEST OF
COMINED AMERICAN RESOURCES INC
BOOK 178 PAGE 133

'88 MAY 31 P1 56

CLERK OF SUPERIOR COURT
COUNTY OF NEVADA
FILE NO. 118763
FEE \$ 7.25

COPY

BOOK 178 PAGE 134

CERTIFICATE OF LOCATION OF LODE MINING CLAIM

STATE OF NEVADA, COUNTY OF ELKO Eureka

KNOW ALL MEN BY THESE PRESENTS, That the undersigned hereby certifies that Cominco American Resources, Inc.

831 East Glendale
Sparks, Nevada 89431

has located the MAC 31 Lode Mining Claim on the 11th day of May, 1988, whose dimensions are 1500 feet by 600 feet. By this Declaration and such location, the above named locator(s) claim all veins, lodes, ledges, deposits and surface ground within the boundaries of said claim.

Said claim is a Lode Claim it being situated in the above mentioned County and State, and it is distinctly marked on the ground so that its boundaries may be readily traced by six substantial posts or monuments, and is more particularly described as follows:

Beginning at the NE Corner (Cor. No. 1), thence W. 600 feet to the NW Corner (Cor. No. 2), thence S. 750 feet to the West Side Center, thence S. 750 to the SW Corner (Cor. No. 3), thence E. 600 feet to the SE Corner (Cor. No. 4), thence N. 750 feet to the East Side Center, thence N. 750 feet to Point of Beginning.

To tie this claim to a Public Survey, the NE Corner (Cor. No. 1) of this claim lies approximately 2100 feet W and 2500 feet N from the SE Corner of Section 10, T. 33N, R. 50E, M.D.B.M.

This claim is located all or in part of the following quarter section(s):

SW 1, Section 10, T. 33 N., R. 50 E., M.D.B.M.

SE 1, Section 10, T. 33 N., R. 50 E., M.D.B.M.

 1, Section , T. N., R. E., M.D.B.M.

 1, Section , T. N., R. E., M.D.B.M.

in Elko County, State of Nevada.

Said claim is 1500 feet long by 600 feet wide along the surface and claims 1480 feet in an North direction and 20 feet in an South direction from the point of discovery at which this Notice of Location is posted together with 300 feet on each side of the point of discovery.

The work of location consisted of making a map as provided in NRS 517.040.

COMINCO AMERICAN RESOURCES, INC.

By Eric Saderholm
Agent

STATE OF UTAH }
COUNTY OF DAVIS } ss.

On the 24th day of May, 19 88, personally appeared before me Eric Saderholm, and duly acknowledged to me that he executed this Declaration on behalf of

Cominco American Resources, Inc.

Eric M. Saderholm
Notary Public



RECORDED AT THE REQUEST OF
Cominco American Resources Inc
BOOK: 178 PAGE: 135

'88 MAY 31 P156

OFFICIAL RECORDS
EUREKA COUNTY, NEVADA
MIN. REBALANCE RECORD
FILE NO. 118264
FEE \$ 2.25

COPY

CERTIFICATE OF LOCATION OF LODE MINING CLAIM
STATE OF NEVADA, COUNTY OF ~~Elko~~ Eureka

KNOW ALL MEN BY THESE PRESENTS, That the undersigned hereby certifies that Cominco American Resources, Inc.
831 East Glendale
Sparks, Nevada 89431

has located the Mac 32 Lode Mining Claim on the 11th day of May, 1988, whose dimensions are 1500 feet by 600 feet. By this Declaration and such location, the above named locator(s) claim all veins, lodes, ledges, deposits and surface ground within the boundaries of said claim.

Said claim is a Lode Claim it being situated in the above mentioned County and State, and it is distinctly marked on the ground so that its boundaries may be readily traced by six substantial posts or monuments, and is more particularly described as follows:

Beginning at the NE Corner (Cor. No. 1), thence N. 600 feet to the NW Corner (Cor. No. 2), thence S. 750 feet to the West Side Center, thence S. 750 to the SW Corner (Cor. No. 3), thence E. 600 feet to the SE Corner (Cor. No. 4), thence N. 750 feet to the East Side Center, thence N. 750 feet to Point of Beginning.

To tie this claim to a Public Survey, the NE Corner (Cor. No. 1) of this claim is approximately 1000 feet N and 2100 feet W from the SE Corner of Section 10.
T. 33 N., R. 50 E., M.D.B.M.

This claim is located all or in part of the following quarter section(s):

- SW 1/4, Section 10, T. 33 N., R. 50 E., M.D.B.M.
- SE 1/4, Section 10, T. 33 N., R. 50 E., M.D.B.M.
- NW 1/4, Section 15, T. 33 N., R. 50 E., M.D.B.M.
- NE 1/4, Section 15, T. 33 N., R. 50 E., M.D.B.M.

in Elko County, State of Nevada.

Said claim is 1500 feet long by 600 feet wide along the surface and claims 1480 feet in an South direction and 20 feet in an North direction from the point of discovery at which this Notice of Location is posted together with 300 feet on each side of the point of discovery.

The work of location consisted of making a map as provided in NRS 517.040.

COMINCO AMERICAN RESOURCES, INC.

By Eric Saderholm
Agent

STATE OF UTAH }
COUNTY OF DAVIS } ss.

On the 24th day of May, 1988, personally appeared before me Eric Saderholm, and duly acknowledged to me that he executed this Declaration on behalf of

Cominco American Resources, Inc.

Law M. Helt
Notary Public



RECORDED AT THE REQUEST OF
Comiso American Records
BOOK 178 PAGE 138

'88 MAY 31 P1 56

OFFICE RECORDS
EUREKA COUNTY, CALIFORNIA
MIN. FEE \$1.00
FILE NO. 118765
FEE \$ 2.25

COPY

118766

CERTIFICATE OF LOCATION OF LODE MINING CLAIM

STATE OF NEVADA, COUNTY OF ELKO Eureka

KNOW ALL MEN BY THESE PRESENTS, That the undersigned hereby certifies that Cominco American Resources, Inc.

831 East Glendale
Sparks, Nevada 89431

has located the MAC 33 Lode Mining Claim on the 11th day of May, 1988, whose dimensions are 1500 feet by 600 feet. By this Declaration and such location, the above named locator(s) claim all veins, lodes, ledges, deposits and surface ground within the boundaries of said claim.

Said claim is a Lode Claim it being situated in the above mentioned County and State, and it is distinctly marked on the ground so that its boundaries may be readily traced by six substantial posts or monuments, and is more particularly described as follows:

Beginning at the NE Corner (Cor. No. 1), thence W. 600 feet to the NW Corner (Cor. No. 2), thence S. 750 feet to the West Side Center, thence S. 750 to the SW Corner (Cor. No. 3), thence E. 600 feet to the SE Corner (Cor. No. 4), thence N. 750 feet to the East Side Center, thence N. 750 feet to Point of Beginning.

To tie this claim to a Public Survey, the NE Corner (Cor. No. 1) of this claim lies approximately 1500 feet W and 2500 feet N from the SE Corner of Section 10. T. 33N, R. 50E, M.D.B.M.

This claim is located all or in part of the following quarter section(s):

- SE 1/4, Section 10, T. 33N, R. 50E, M.D.B.M.
- 1/4, Section , T. , R. , E., M.D.B.M.
- 1/4, Section , T. , R. , E., M.D.B.M.
- 1/4, Section , T. , R. , E., M.D.B.M.

In Elko County, State of Nevada.

Said claim is 1500 feet long by 600 feet wide along the surface and claims 1480 feet in an North direction and 20 feet in an South direction from the point of discovery at which this Notice of Location is posted together with 300 feet on each side of the point of discovery.

The work of location consisted of making a map as provided in NRS 517.040.

COMINCO AMERICAN RESOURCES, INC.

By Eric Saderholm
Agent

STATE OF UTAH }
 } ss.
COUNTY OF DAVIS }

On the 24th day of MAY, 1988, personally appeared before me Eric Saderholm, and duly acknowledged to me that he executed this Declaration on behalf of Cominco American Resources, Inc.

BOOK 178 PAGE 139

Notary Public

SEAL

Eric M. Saderholm

RECORDED AT THE REQUEST OF
Comigo American Resources
BOOK 178 PAGE 139

'88 MAY 31 P156

OFFICIAL RECORDS
EDGEMONT COUNTY, NEVADA
MIN. REBATE FEE: 118766
FILE NO. 225
FEE \$ 225

COPY

BOOK 178 PAGE 140

CERTIFICATE OF LOCATION OF LODE MINING CLAIM
STATE OF NEVADA, COUNTY OF ELKO Eureka

KNOW ALL MEN BY THESE PRESENTS, that the undersigned hereby certifies that Cominco American Resources, Inc.
831 East Glendale
Sparks, Nevada 89431

has located the Mac 34 Lode Mining Claim on the 11th day of May, 1988, whose dimensions are 1500 feet by 600 feet. By this Declaration and such location, the above named locator(s) claim all veins, lodes, ledges, deposits and surface ground within the boundaries of said claim.

Said claim is a Lode Claim it being situated in the above mentioned County and State, and it is distinctly marked on the ground so that its boundaries may be readily traced by six substantial posts or monuments, and is more particularly described as follows:

Beginning at the NE Corner (Cor. No. 1), thence N. 600 feet to the NW Corner (Cor. No. 2), thence S. 750 feet to the West Side Center, thence S. 750 to the SW Corner (Cor. No. 3), thence E. 600 feet to the SE Corner (Cor. No. 4), thence N. 750 feet to the East Side Center, thence N. 750 feet to Point of Beginning.

To tie this claim to a Public Survey, the NE Corner (Cor. No. 1) of this claim lies approximately 1000 feet N and 1500 feet W from the SE Corner of Section 10. T. 33 N., R. 50 E., M.D.B.M.

This claim is located all or in part of the following quarter section(s):

- SE 1/4, Section 10, T. 33 N., R. 50 E., M.D.B.M.
- NE 1/4, Section 15, T. 33 N., R. 50 E., M.D.B.M.
- 1/4, Section _____, T. _____ N., R. _____ E., M.D.B.M.
- 1/4, Section _____, T. _____ N., R. _____ E., M.D.B.M.

In Elko County, State of Nevada:

Said claim is 1500 feet long by 600 feet wide along the surface and claims 1480 feet in an South direction and 20 feet in an North direction from the point of discovery at which this Notice of Location is posted together with 300 feet on each side of the point of discovery.

The work of location consisted of making a map as provided in NRS 517.040.

COMINCO AMERICAN RESOURCES, INC.

By Eric Saderholm
Agent

STATE OF UTAH }
COUNTY OF DAVIS } ss.

On the 24th day of May, 1988, personally appeared before me Eric Saderholm, and duly acknowledged to me that he executed this Declaration on behalf of _____

Cominco American Resources, Inc.

SEAL

Notary Public

RECORDED AT THE REQUEST OF
Cominch American Resources
BOOK 178 PAGE 141

'88 MAY 31 P156

OFFICIAL RECORDS
EUREKA COUNTY, NEW CA
MIN. RES. ACCT. 118767
FILE NO. 725
FEE \$

COPY

BOOK 178 PAGE 142

CERTIFICATE OF LOCATION OF LODE MINING CLAIM

STATE OF NEVADA, COUNTY OF ELKO Eureka

KNOW ALL MEN BY THESE PRESENTS, That the undersigned hereby certifies that Cominco American Resources, Inc.

831 East Glendale

Sparks, Nevada 89431

has located the MAC 35 Lode Mining Claim on the 11th day of May, 1988, whose dimensions are 1500 feet by 600 feet. By this Declaration and such location, the above named locator(s) claim all veins, lodes, ledges, deposits and surface ground within the boundaries of said claim.

Said claim is a Lode Claim it being situated in the above mentioned County and State, and it is distinctly marked on the ground so that its boundaries may be readily traced by six substantial posts or monuments, and is more particularly described as follows:

Beginning at the NE Corner (Cor. No. 1), thence W. 600 feet to the NW Corner (Cor. No. 2), thence S. 750 feet to the West Side Center, thence S. 750 to the SW Corner (Cor. No. 3), thence E. 600 feet to the SE Corner (Cor. No. 4), thence N. 750 feet to the East Side Center, thence N. 750 feet to Point of Beginning.

To tie this claim to a Public Survey, the NE Corner (Cor. No. 1) of this claim lies approximately 900 feet W and 2500 feet N from the SE Corner of Section 10. T. 33N. R. 50E. M.D.B.M.

This claim is located all or in part of the following quarter section(s):

- SE 1/4, Section 10, T. 33 N., R. 50 E., M.D.B.M.
- 1/4, Section _____, T. _____ N., R. _____ E., M.D.B.M.
- 1/4, Section _____, T. _____ N., R. _____ E., M.D.B.M.
- 1/4, Section _____, T. _____ N., R. _____ E., M.D.B.M.

in Elko County, State of Nevada.

Said claim is 1500 feet long by 600 feet wide along the surface and claims 1480 feet in an North direction and 20 feet in an South direction from the point of discovery at which this Notice of Location is posted together with 300 feet on each side of the point of discovery.

The work of location consisted of making a map as provided by NRS 517.040.

COMINCO AMERICAN RESOURCES, INC.

By Eric Saderholm
Agent

STATE OF UTAH }
COUNTY OF DAVIS } ss.

On the 24th day of May, 1988, personally appeared before me Eric Saderholm, and duly acknowledged to me that he executed this Declaration on behalf of

Cominco American Resources, Inc.

Lain M. Skifford
Notary Public



RECORDED AT THE REQUEST OF
Comider American Resources
BOOK 178 PAGE 143

'88 MAY 31 P156

OFFICE OF THE CLERK
EUREKA COUNTY, CALIFORNIA
PLM REBALTATION CENTER
FILE NO. 116268
FEE \$ 7.25

COPY

BOOK 178 PAGE 144

CERTIFICATE OF LOCATION OF LODE MINING CLAIM

STATE OF NEVADA, COUNTY OF ELKO Eureka

KNOW ALL MEN BY THESE PRESENTS, That the undersigned hereby certifies that Cominco American Resources, Inc.

831 East Glendale
Sparks, Nevada 89431

has located the Mac 36 Lode Mining Claim on the 11th day of May, 1988, whose dimensions are 1500 feet by 600 feet. By this Declaration and such location, the above named locator(s) claim all veins, lodes, ledges, deposits and surface ground within the boundaries of said claim.

Said claim is a Lode Claim it being situated in the above mentioned County and State, and it is distinctly marked on the ground so that its boundaries may be readily traced by six substantial posts or monuments, and is more particularly described as follows:

Beginning at the NE Corner (Cor. No. 1), thence W. 600 feet to the NW Corner (Cor. No. 2), thence S. 750 feet to the West Side Center, thence S. 750 to the SW Corner (Cor. No. 3), thence E. 600 feet to the SE Corner (Cor. No. 4), thence N. 750 feet to the East Side Center, thence N. 750 feet to Point of Beginning.

To tie this claim to a Public Survey, the NE Corner (Cor. No. 1) of this claim lies approximately 1000 feet N and 900 feet W from the SE Corner of Section 10. T. 33 N., R. 50 E., M.D.B.M.

This claim is located all or in part of the following quarter section(s):

- SE 1/4, Section 10, T. 33 N., R. 50 E., M.D.B.M.
- NE 1/4, Section 15, T. 33 N., R. 50 E., M.D.B.M.
- 1/4, Section _____, T. _____ N., R. _____ E., M.D.B.M.
- 1/4, Section _____, T. _____ N., R. _____ E., M.D.B.M.

in Elko County, State of Nevada.

Said claim is 1500 feet long by 600 feet wide along the surface and claims 1480 feet in an South direction and 20 feet in an North direction from the point of discovery at which this Notice of Location is posted together with 300 feet on each side of the point of discovery.

The work of location consisted of making a map as provided in NRS 512.040.

COMINCO AMERICAN RESOURCES, INC.

By Eric Saderholm
Agent

STATE OF UTAH }
COUNTY OF DAVIS } ss.

On the 24th day of May, 1988, personally appeared before me Eric Saderholm, and duly acknowledged to me that he executed this Declaration on behalf of _____

Cominco American Resources, Inc.

Law M. [Signature]
Notary Public **SEAL Affixed**

RECORDED AT THE REQUEST OF
Cominco American Resources

BOOK 178 PAGE 145

'88 MAY 31 P1 56

OFFICE ADDRESS
EDREK... NEVADA
MINERALS & RECLAMATION
FILE NO. 118709
FEE \$ 7.25

COPY

CERTIFICATE OF LOCATION OF LODE MINING CLAIM

STATE OF NEVADA, COUNTY OF ELKO Eureka

KNOW ALL MEN BY THESE PRESENTS, That the undersigned hereby certifies that Cominco American Resources, Inc.

831 East Glendale
Sparks, Nevada 89431

has located the MAC 37 Lode Mining Claim on the 11th day of May, 1988, whose dimensions are 1500 feet by 600 feet. By this Declaration and such location, the above named locator(s) claim all veins, lodes, ledges, deposits and surface ground within the boundaries of said claim.

Said claim is a Lode Claim it being situated in the above mentioned County and State, and it is distinctly marked on the ground so that its boundaries may be readily traced by six substantial posts or monuments, and is more particularly described as follows:

Beginning at the NE Corner (Cor. No. 1), thence W. 600 feet to the NW Corner (Cor. No. 2), thence S. 750 feet to the West Side Center, thence S. 750 to the SW Corner (Cor. No. 3), thence E. 600 feet to the SE Corner (Cor. No. 4), thence N. 750 feet to the East Side Center, thence N. 750 feet to Point of Beginning.

To tie this claim to a Public Survey, the NE Corner (Cor. No. 1) of this claim lies approximately 300 feet W and 2500 feet N from the SE Corner of Section 10, T. 33N, R. 50E, M.D.B.M.

This claim is located all or in part of the following quarter section(s):

- SE 1, Section 10, T. 33 N., R. 50 E., M.D.B.M.
- 1, Section _____, T. _____ N., R. _____ E., M.D.B.M.
- 1, Section _____, T. _____ N., R. _____ E., M.D.B.M.
- 1, Section _____, T. _____ N., R. _____ E., M.D.B.M.

In Elko County, State of Nevada.

Said claim is 1500 feet long by 600 feet wide along the surface and claims 1480 Feet in an North direction and 20 feet in an South direction from the point of discovery at which this Notice of Location is posted together with 300 feet on each side of the point of discovery.

The work of location consisted of making a map as provided in N.E.S. 517.040.

COMINCO AMERICAN RESOURCES, INC.

By Eric Saderholm
Agent

STATE OF UTAH }
COUNTY OF DAVIS } ss.

On the 24th day of May, 1988, personally appeared before me Eric Saderholm, and duly acknowledged to me that he executed this Declaration on behalf of

Cominco American Resources, Inc.

Eric M. [Signature]
Notary Public



RECORDED AT THE REQUEST OF
Comical American Resources
BOOK 178 PAGE 147

'88 MAY 31 P156

OFFICIAL RECORDS
EUROPEAN FILM EXCHANGE
M N FRANKLIN ST. PITTSBURGH
FILE NO. 118770
FEE \$

7.25

COPY

BOOK 178 PAGE 148

118771

CERTIFICATE OF LOCATION OF LODE MINING CLAIM
STATE OF NEVADA, COUNTY OF ELKO Eureka

KNOW ALL MEN BY THESE PRESENTS, That the undersigned hereby certifies that Cominco American Resources, Inc.
831 East Glendale
Sparks, Nevada 89431

has located the Mac 38 Lode Mining Claim on the 11th day of May, 1988, whose dimensions are 1500 feet by 600 feet. By this Declaration and such location, the above named locator(s) claim all veins, lodes, ledges, deposits and surface ground within the boundaries of said claim.

Said claim is a Lode Claim it being situated in the above mentioned County and State, and it is distinctly marked on the ground so that its boundaries may be readily traced by six substantial posts or monuments, and is more particularly described as follows:

Beginning at the NE Corner (Cor. No. 1), thence W. 600 feet to the NW Corner (Cor. No. 2), thence S. 750 feet to the West Side Center, thence S. 750 to the SW Corner (Cor. No. 3), thence E. 600 feet to the SE Corner (Cor. No. 4), thence N. 750 feet to the East Side Center, thence N. 750 feet to Point of Beginning.

To tie this claim to a Public Survey, the NE Corner (Cor. No. 1) of this claim lies approximately 1000 feet N and 300 feet W. from the SE Corner of Section 10. T. 33, R. 50, M.D.B.M.

This claim is located all or in part of the following quarter section(s):

- SE 1/4, Section 10, T. 33 N., R. 50 E., M.D.B.M.
- NE 1/4, Section 15, T. 33 N., R. 50 E., M.D.B.M.
- 1/4, Section _____, T. _____ N., R. _____ E., M.D.B.M.
- 1/4, Section _____, T. _____ N., R. _____ E., M.D.B.M.

in Elko County, State of Nevada.

Said claim is 1500 feet long by 600 feet wide along the surface and claims 1480 feet in an South direction and 20 feet in an North direction from the point of discovery at which this Notice of Location is posted together with 300 feet on each side of the point of discovery.

The work of location consisted of making a map as provided in NRS 517.040.

COMINCO AMERICAN RESOURCES, INC.

By Eric Saderholm
Agent

STATE OF UTAH }
COUNTY OF DAVIS } ss.

On the 24th day of May, 1988, personally appeared before me Eric Saderholm, and duly acknowledged to me that he executed this Declaration on behalf of Cominco American Resources, Inc.



Lain M. Clark
Notary Public

RECORDED AT THE REQUEST OF
Compass American Airways
BOOK *178* PAGE *149*

88 MAY 31 P156

OFFICIAL RECORDS
EUROPEAN AIRLINES ALLIANCE
FILE NO. *1187/1*
FEE \$ *7.25*

COPY

BOOK 178 PAGE 150

CERTIFICATE OF LOCATION OF LOBE MINING CLAIM
STATE OF NEVADA, COUNTY OF ELKO Eureka

KNOW ALL MEN BY THESE PRESENTS, That the undersigned hereby certifies that Cominco American Resources, Inc.
831 Last Glendale
Sparks, Nevada 89431

has located the MAC 39 Lode Mining Claim on the 11th day of May, 1988, whose dimensions are 1500 feet by 600 feet. By this Declaration and such location, the above named locator(s) claim all veins, lodes, ledges, deposits and surface ground within the boundaries of said claim.

Said claim is a Lode Claim it being situated in the above mentioned County and State, and it is distinctly marked on the ground so that its boundaries may be readily traced by six substantial posts or monuments, and is more particularly described as follows:

Beginning at the NE Corner (Cor. No. 1), thence N. 600 feet to the NW Corner (Cor. No. 2), thence S. 750 feet to the West Side Center, thence S. 750 to the SW Corner (Cor. No. 3), thence E. 600 feet to the SE Corner (Cor. No. 4), thence N. 750 feet to the East Side Center, thence N. 750 feet to Point of Beginning.

To tie this claim to a Public Survey, the NE Corner (Cor. No. 1) of this claim lies approximately 300 feet E and 2500 feet N from the SE Corner of Section 10, T. 33N, R. 50E, M.D.B.M.

This claim is located all or in part of the following quarter section(s):
SE 1/4, Section 10, T. 33 N., R. 50 E., M.D.B.M.
SW 1/4, Section 11, T. 33 N., R. 50 E., M.D.B.M.
1/4, Section _____, T. _____, R. _____, M.D.B.M.
1/4, Section _____, T. _____, R. _____, M.D.B.M.

in Elko County, State of Nevada.

Said claim is 1500 feet long by 600 feet wide along the surface and claims 1480 feet in an North direction and 20 feet in an South direction from the point of discovery at which this Notice of Location is posted together with 300 feet on each side of the point of discovery.


The work of location consisted of making a map as provided in NRS 517.040.

COMINCO AMERICAN RESOURCES, INC.

By Eric Saderholm
Agent

STATE OF UTAH }
COUNTY OF DAVIS } ss.

On the 24th day of May, 1988, personally appeared before me Eric Saderholm, and duly acknowledged to me that he executed this Declaration on behalf of Cominco American Resources, Inc.

Eric M. [Signature]
Notary Public 

RECORDED AT THE REQUEST OF
Comish American Records Inc
BOOK 178 PAGE 151

'88 MAY 31 P156

OFFICIAL RECEIPTS
EUREKA COUNTY CLERK
W.M. REDBAY
FILE NO. 18712
FEE \$ 235

COPY

BOOK 178 PAGE 152

118773

CERTIFICATE OF LOCATION OF LODE MINING CLAIM
STATE OF NEVADA, COUNTY OF ELKO Eureka

KNOW ALL MEN BY THESE PRESENTS, That the undersigned hereby certifies that Cominco American Resources, Inc.
831 East Glendale
Sparks, Nevada 89431

has located the Mac 40 Lode Mining Claim on the 11th day of May, 1988, whose dimensions are 1500 feet by 600 feet. By this Declaration and such location, the above named locator(s) claim all veins, lodes, ledges, deposits and surface ground within the boundaries of said claim.

Said claim is a Lode Claim it being situated in the above mentioned County and State, and it is distinctly marked on the ground so that its boundaries may be readily traced by six substantial posts or monuments, and is more particularly described as follows:

Beginning at the NE Corner (Cor. No. 1), thence W. 600 feet to the NW Corner (Cor. No. 2), thence S. 750 feet to the West Side Center, thence S. 750 to the SW Corner (Cor. No. 3), thence E. 600 feet to the SE Corner (Cor. No. 4), thence N. 750 feet to the East Side Center, thence N. 750 feet to Point of Beginning.

To tie this claim to a Public Survey, the NE Corner (Cor. No. 1) of this claim lies approximately 1000 feet N and 700 feet E from the SE Corner of Section 10, T. 33, R. 50, M.D.B.M.

This claim is located all or in part of the following quarter section(s):

- SE 1/4, Section 10, T. 33 N., R. 50 E., M.D.B.M.
- NE 1/4, Section 15, T. 33 N., R. 50 E., M.D.B.M.
- SU 1/4, Section 11, T. 33 N., R. 50 E., M.D.B.M.
- NW 1/4, Section 14, T. 33 N., R. 50 E., M.D.B.M.

in Elko County, State of Nevada.

Said claim is 1500 feet long by 600 feet wide along the surface and claims 1480 feet in an South direction and 20 feet in an North direction from the point of discovery at which this Notice of Location is posted together with 300 feet on each side of the point of discovery.

The work of location consisted of making a claim map as provided in NRS 517.040.

COMINCO AMERICAN RESOURCES, INC.


By Eric Saderholm
Agent

STATE OF UTAH }
COUNTY OF DAVIS } ss.

On the 24th day of May, 1988, personally appeared before me Eric Saderholm, and duly acknowledged to me that he executed this Declaration on behalf of Cominco American Resources, Inc.

BOOK 178 PAGE 153

Eric M. [Signature]
Notary Public



RECORDED AT THE REQUEST OF
Comico American Resources Inc
BOOK 178 Page 153

'88 MAY 31 P1 56

OFFICIAL RECORDS
EUREKA COUNTY CALIFORNIA
MIN. FEB 21 1988
FILE NO. 118773
FEE \$ 7.25

COPY