

118815

This diagram explains method of description of claims

RECORDED AT THE REQUEST OF
 April Submington
 BOOK 178 PAGE 204
 88 JUN - 6 AM 1:19
 OF THE STATE OF NEVADA
 COUNTY OF EUREKA
 FILE NO. 118815
 FILED 118815

CERTIFICATE OF LOCATION - MILL SITE - NEVADA

THE UNDERSIGNED, hereby certifies that ATLAS PRECIOUS METALS INC., by its Agent, the undersigned, does hereby locate the AM 210 Mill Site Claim on the 23rd day of April, 1988, situated in the Unknown Mining District, Eureka County, Nevada.

Said claim is located in the SE Quarter, Section 28, Township 22 North, Range 49 East, Mt. Diablo P.M. and more particularly described as follows, to wit:

- Beginning at the corner post No. 1, the most northerly corner,
- Thence, 300 feet in a S44°20'E direction to Post No. 2, marked - AM 210 -2
 - Thence, 300 feet in a S44°20'E direction to Post No. 3, marked - AM 210 -3
 - Thence, 363 feet in a S45°40'W direction to Post No. 4, marked - AM 210 -4
 - Thence, 300 feet in a N44°20'W direction to Post No. 5, marked - AM 210 -5
 - Thence, 300 feet in a N44°20'W direction to Post No. 6, marked - AM 210 -6
 - Thence, 363 feet in a N45°40'E direction to Post No. 1, marked - AM 210 -1

the point of beginning, containing 5.00 acres, with all posts being 3 1/2" or 4" x 4" or 4 1/2" wood posts.

The notice of location is posted on the most northerly corner No. 1.

The name of the mine of which ATLAS PRECIOUS METALS INC. is the proprietor is the Goldbar Mine.

To tie this Claim to the Public Survey,* begin at the Northeast corner, Section 27, Township 22 N., Range 49 E., Mt. Diablo P.M., bear S45°40'W, 7255 feet and N44°20'W, 1453 feet to the corner post No. 1 of this claim.

The location work consisted of making the maps provided in NRS 517.040. Dated May 16 A.D., 1988, and filed in duplicate.

* Bearings are grid bearings from Nevada State Plane Coordinate System East Zone; distances are at earth's surface.

ATLAS PRECIOUS METALS INC.
 P.O. Box 1207
 Moab, Utah 84532


By: Terry Zenk
 Its Agent - Terry Zenk
 Locator

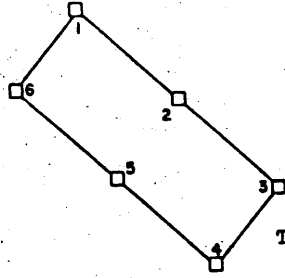
STATE OF WYOMING)
 COUNTY OF FREMONT) SS

Sworn to and acknowledged before me this 31st day of May 1988
 by Terry Zenk as Agent for ATLAS PRECIOUS METALS INC.

Phyllis Gillespie Zenk
 Notary Public

My Commission Expires:
Nov 12, 1991





118816

This diagram explains method of description claims

RECORDED AT THE REQUEST OF
 Public Surveying Office
 BOOK 178 PAGE 205
 JUN 6 AM 9:19
 OFFICE OF RECORDS
 MINNESOTA
 FILE NO. 118816
 6-13

CERTIFICATE OF LOCATION - MILL SITE - NEVADA

THE UNDERSIGNED, hereby certifies that ATLAS PRECIOUS METALS INC., by its Agent, the undersigned, does hereby locate the AM 211 Mill Site Claim on the 23rd day of April, 1988, situated in the Unknown Mining District, Eureka County, Nevada.

Said claim is located in the SE Quarter, Section 28 Township 22 North, Range 49 East, Mt. Diablo P.M. and more particularly described as follows, to wit:

Beginning at the corner post No. 1, the most northerly corner,
 Thence, 300 feet in a S44°20'E direction to Post No. 2, marked - AM 211 -2
 Thence, 300 feet in a S44°20'E direction to Post No. 3, marked - AM 211 -3
 Thence, 363 feet in a S45°40'W direction to Post No. 4, marked - AM 211 -4
 Thence, 300 feet in a N44°20'W direction to Post No. 5, marked - AM 211 -5
 Thence, 300 feet in a N44°20'W direction to Post No. 6, marked - AM 211 -6
 Thence, 363 feet in a N45°40'E direction to Post No. 1, marked - AM 211 -1

the point of beginning, containing 5.00 acres, with all posts being 3 1/2" or 4" x 4' or 4 1/2' wood posts.

The notice of location is posted on the most northerly corner No. 1.

The name of the mine of which ATLAS PRECIOUS METALS INC. is the proprietor is the Goldbar Mine.

To tie this Claim to the Public Survey,* begin at the Northeast corner, Section 27, Township 22 N., Range 49 E., Mt. Diablo P.M., bear S45°40'W, 6892 feet and N44°20'W, 1453 feet to the corner post No. 1 of this claim.

The location work consisted of making the maps provided in NRS 517.040. Dated May 16 A.D., 1988, and filed in duplicate.

* Bearings are grid bearings from Nevada State Plane Coordinate System East Zone; distances are at earth's surface.

ATLAS PRECIOUS METALS INC.
 P.O. Box 1207
 Moab, Utah 84532


By: Terry Zenk
 Agent - Terry Zenk
 Locator

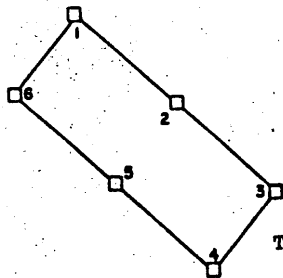
STATE OF WYOMING)
 COUNTY OF FREMONT) SS

Sworn to and acknowledged before me this 27th day of May 1988
 by Terry Zenk as Agent for ATLAS PRECIOUS METALS INC.

Phyllis Gillespie Zenk
 Notary Public

My Commission Expires:
November 12, 1991





118817

This diagram explains method of description of claims

OFFICE RECORDS
EUREKA COUNTY, NEVADA
MINING CLAIM FILE NO. 118817
FILED
C.S.S.

88 JUN -6 AM 9:19

RECORDED AT THE REQUEST OF
Phyllis Gillespie Zenk
BOOK 178 PAGE 206

CERTIFICATE OF LOCATION - MILL SITE - NEVADA

THE UNDERSIGNED, hereby certifies that ATLAS PRECIOUS METALS INC., by its Agent, the undersigned, does hereby locate the AM 212 Mill Site Claim on the 23rd day of April, 1988, situated in the Unknown Mining District, Eureka County, Nevada.

Said claim is located in the SE Quarter, Section 28, Township 22 North, Range 49 East, Mt. Diablo P.M. and more particularly described as follows, to wit:

Beginning at the corner post No. 1,* the most northerly corner,
 Thence, 300 feet in a S44°20'E direction to Post No. 2, marked - AM 212 - 2
 Thence, 300 feet in a S44°20'E direction to Post No. 3, marked - AM 212 - 3
 Thence, 363 feet in a S45°40'W direction to Post No. 4, marked - AM 212 - 4
 Thence, 300 feet in a N44°20'W direction to Post No. 5, marked - AM 212 - 5
 Thence, 300 feet in a N44°20'W direction to Post No. 6, marked - AM 212 - 6
 Thence, 363 feet in a N45°40'E direction to Post No. 1, marked - AM 212 - 1

the point of beginning, containing 5.00 acres, with all posts being 3 1/2" or 4" x 4" or 4 1/2" wood posts.

The notice of location is posted on the most westerly corner No. 6.

The name of the mine of which ATLAS PRECIOUS METALS INC. is the proprietor is the Goldbar Mine.

To tie this Claim to the Public Survey,* begin at the Northeast corner, Section 27, Township 22 N., Range 49 E., Mt. Diablo P.M., bear S45°40'W, 7255 feet and N44°20'W, 2053 feet to the corner post No. 1 of this claim.

The location work consisted of making the maps provided in NRS 517.040. Dated May 16 A.D., 1988, and filed in duplicate.

ATLAS PRECIOUS METALS INC.
P.O. Box 1207
Moab, Utah 84532

* Bearings are grid bearings from Nevada State Plane Coordinate System East Zone; distances are at earth's surface.

** Witness Corner 30' S44°20'E


By: *Terry Zenk*
Agent - Terry Zenk
Locator

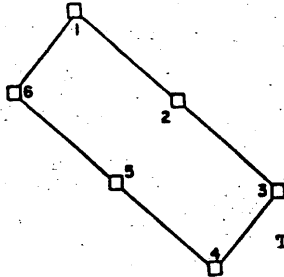
STATE OF WYOMING)
COUNTY OF FREMONT) SS

Sworn to and acknowledged before me this 31st day of May 1988 by Terry Zenk as Agent for ATLAS PRECIOUS METALS INC.

Phyllis Gillespie Zenk
Notary Public

My Commission Expires:
Nov 12, 1991





118818

This diagram explains method of description of claims

OFFICE OF RECORDS
 MINERAL RIGHTS
 FILE NO. 118818
 FEB 3 1988

88 JUN 9 9 11 AM

RECORDED AT THE REQUEST OF
 BOOK 178 PAGE 207

CERTIFICATE OF LOCATION - MILL SITE - NEVADA

THE UNDERSIGNED, hereby certifies that ATLAS PRECIOUS METALS INC., by its Agent, the undersigned, does hereby locate the AM 213 Mill Site Claim on the 23rd day of April, 1988, situated in the Unknown Mining District, Eureka County, Nevada.

Said claim is located in the SE Quarter, Section 28 Township 22 North, Range 49 East, Mt. Diablo P.M. and more particularly described as follows, to wit:

- Beginning at the corner post No. 1, the most northerly corner,
- Thence, 300 feet in a S44°20'E direction to Post No. 2, marked - AM 213 -2
 - Thence, 300 feet in a S44°20'E direction to Post No. 3, marked - AM 213 -3
 - Thence, 363 feet in a S45°40'W direction to Post No. 4, marked - AM 213 -4
 - Thence, 300 feet in a N44°20'W direction to Post No. 5, marked - AM 213 -5
 - Thence, 300 feet in a N44°20'W direction to Post No. 6, marked - AM 213 -6
 - Thence, 363 feet in a N45°40'E direction to Post No. 1, marked - AM 213 -1

the point of beginning, containing 5.00 acres, with all posts being 3 1/2" or 4" x 4" or 4 1/2" wood posts.

The notice of location is posted on the most northerly corner No. 1.

The name of the mine of which ATLAS PRECIOUS METALS INC. is the proprietor is the Goldbar Mine.

To tie this Claim to the Public Survey,* begin at the Northeast corner, Section 27, Township 22 N., Range 49 E., Mt. Diablo P.M., bear S45°40'W, 6892 feet and N44°20'W, 2053 feet to the corner post No. 1 of this claim.

The location work consisted of making the maps provided in NRS 517.040. Dated May 16 A.D., 1988, and filed in duplicate.

* Bearings are grid bearings from Nevada State Plane Coordinate System East Zone; distances are at earth's surface.

ATLAS PRECIOUS METALS INC.
 P.O. Box 1207
 Moab, Utah 84532

** Witness Corner 30' S44°20'E


By: Terry Zenk
 Agent - Terry Zenk
 Locator-

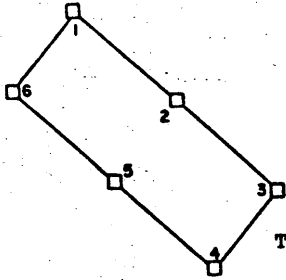
STATE OF WYOMING)
 COUNTY OF FREMONT) SS

Sworn to and acknowledged before me this 31st day of May 1988
 by Terry Zenk as Agent for ATLAS PRECIOUS METALS INC.

Phyllis Gillespie Zenk
 Notary Public

My Commission Expires:
Nov. 12 1991





118819

This diagram explains method of description of claims

OFFICIAL RECORDS
 CLERK'S OFFICE
 COUNTY OF FREMONT
 STATE OF WYOMING
 FILE NO. 118819
 REC-25

88 JUN -6 AM 1:19

RECORDED AT THE REQUEST OF
 Atlas Precious Metals Inc.
 BOOK 178 PAGE 208

CERTIFICATE OF LOCATION - MILL SITE - NEVADA

THE UNDERSIGNED, hereby certifies that ATLAS PRECIOUS METALS INC., by its Agent, the undersigned, does hereby locate the AM 214 Mill Site Claim on the 23rd day of April, 1988, situated in the Unknown Mining District, Eureka County, Nevada.

Said claim is located in the SE Quarter, Section 28, Township 22 North, Range 49 East, Mt. Diablo P.M. and more particularly described as follows, to wit:

Beginning at the corner post No. 1, the most northerly corner,

- Thence, 300 feet in a S44°20'E direction to Post No. 2, marked - AM 214 -2
- Thence, 300 feet in a S44°20'E direction to Post No. 3, marked - AM 214 -3
- Thence, 363 feet in a S45°40'W direction to Post No. 4, marked - AM 214 -4
- Thence, 300 feet in a N44°20'W direction to Post No. 5, marked - AM 214 -5
- Thence, 300 feet in a N44°20'W direction to Post No. 6, marked - AM 214 -6
- Thence, 363 feet in a N45°40'E direction to Post No. 1, marked - AM 214 -1

the point of beginning, containing 5.00 acres, with all posts being 3h" or 4" x 4' or 4h' wood posts.

The notice of location is posted on the most northerly corner No. 1.

The name of the mine of which ATLAS PRECIOUS METALS INC. is the proprietor is the Goldbar Mine.

To tie this Claim to the Public Survey,* begin at the Northeast corner, Section 27, Township 22 N., Range 49 E., Mt. Diablo P.M., bear S45°40'W, 6529 feet and N44°20'W, 2053 feet to the corner post No. 1 of this claim.

The location work consisted of making the maps provided in NRS 517.040. Dated May 16 A.D., 1988, and filed in duplicate.

ATLAS PRECIOUS METALS INC.
 P.O. Box 1207
 Moab, Utah 84532

* Bearings are grid bearings from Nevada State Plane Coordinate System East Zone; distances are at earth's surface.

** Witness Corner 30' S44°20'E


By: Terry Zenk
 Its Agent - Terry Zenk
 Locator

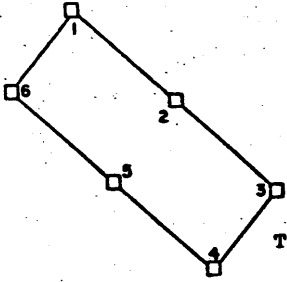
STATE OF WYOMING)
 COUNTY OF FREMONT) SS

Sworn to and acknowledged before me this 31st day of May 1988 by Terry Zenk as Agent for ATLAS PRECIOUS METALS INC.

Phyllis Gillespie Zenk
 Notary Public

My Commission Expires:
Nov 12, 1991





118820

This diagram explains method of description of claims

OFFICIAL RECORDS
 MINING DISTRICT OF NEVADA
 FILE NO. 118820
 REC'D 118820

88 JUN -6 AM 9:19

RECORDED AT THE REQUEST OF
 Atlas Precious Metals Inc.
 BOOK 178 PAGE 209

CERTIFICATE OF LOCATION - MILL SITE - NEVADA

THE UNDERSIGNED, hereby certifies that ATLAS PRECIOUS METALS INC., by its Agent, the undersigned, does hereby locate the AM 215 Mill Site Claim on the 23rd day of April, 1988, situated in the Unknown Mining District, Eureka County, Nevada.

Said claim is located in the SE Quarter, Section 28, Township 22 North, Range 49 East, Mt. Diablo P.M. and more particularly described as follows, to wit:

Beginning at the corner post No. 1, the most northerly corner,
 Thence, 300 feet in a S44°20'E direction to Post No. 2, marked - AM 215 -2
 Thence, 300 feet in a S44°20'E direction to Post No. 3, marked - AM 215 -3
 Thence, 363 feet in a S45°40'W direction to Post No. 4, marked - AM 215 -4
 Thence, 300 feet in a N44°20'W direction to Post No. 5, marked - AM 215 -5
 Thence, 300 feet in a N44°20'W direction to Post No. 6, marked - AM 215 -6
 Thence, 363 feet in a N45°40'E direction to Post No. 1, marked - AM 215 -1

the point of beginning, containing 5.00 acres, with all posts being 3 1/2" or 4" x 4" or 4 1/2" wood posts.

The notice of location is posted on the most northerly corner No. 1.

The name of the mine of which ATLAS PRECIOUS METALS INC. is the proprietor is the Goldbar Mine.

To tie this Claim to the Public Survey,* begin at the Northeast corner, Section 27, Township 22 N., Range 49 E., Mt. Diablo P.M., bear S45°40'W, 7255 feet and N44°20'W, 2653 feet to the corner post No. 1 of this claim.

The location work consisted of making the maps provided in NRS 517.040. Dated May 16 A.D., 1988, and filed in duplicate.

* Bearings are grid bearings from Nevada State Plane Coordinate System East Zone; distances are at earth's surface.

ATLAS PRECIOUS METALS INC.
 P.O. Box 1207
 Moab, Utah 84532

** Witness Corner 30' S44°20'E

By: Terry Zenk
 Its Agent - Terry Zenk
 Locator


STATE OF WYOMING)
 COUNTY OF FREMONT) SS

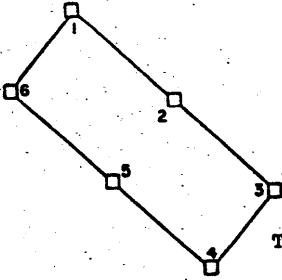
Sworn to and acknowledged before me this 31st day of May 1988
 by Terry Zenk as Agent for ATLAS PRECIOUS METALS INC.

Phyllis Gillespie Zenk
 Notary Public

My Commission Expires:

Nov. 12, 1991





118821

This diagram explains method of description of claims

RECORDED AT THE REQUEST OF
 BOOK 178 PAGE 210
 88 JUN - 6 A9 89
 OFFICIAL RECORDS
 MINERAL COUNTY, NEVADA
 FILE NO. 118821
 118821

CERTIFICATE OF LOCATION - MILL SITE - NEVADA

THE UNDERSIGNED, hereby certifies that ATLAS PRECIOUS METALS INC., by its Agent, the undersigned, does hereby locate the AM 216 Mill Site Claim on the 23rd day of April, 1988, situated in the Unknown Mining District, Eureka County, Nevada.

Said claim is located in the SE Quarter, Section 28, Township 22 North, Range 49 East, Mt. Diablo P.M. and more particularly described as follows, to wit:

- Beginning at the corner post No. 1, the most northerly corner,
- | |
|---|
| Thence, <u>300</u> feet in a <u>S44°20'E</u> direction to Post No. 2, marked - <u>AM 216</u> - <u>2</u> |
| Thence, <u>300</u> feet in a <u>S44°20'E</u> direction to Post No. 3, marked - <u>AM 216</u> - <u>3</u> |
| Thence, <u>363</u> feet in a <u>S45°40'W</u> direction to Post No. 4, marked - <u>AM 216</u> - <u>4</u> |
| Thence, <u>300</u> feet in a <u>N44°20'W</u> direction to Post No. 5, marked - <u>AM 216</u> - <u>5</u> |
| Thence, <u>300</u> feet in a <u>N44°20'W</u> direction to Post No. 6, marked - <u>AM 216</u> - <u>6</u> |
| Thence, <u>363</u> feet in a <u>N45°40'E</u> direction to Post No. 1, marked - <u>AM 216</u> - <u>1</u> |

the point of beginning, containing 5.00 acres, with all posts being 3 1/2" or 4" x 4' or 4 1/2" wood posts.

The notice of location is posted on the most northerly corner No. 1.

The name of the mine of which ATLAS PRECIOUS METALS INC. is the proprietor is the Goldbar Mine.

To tie this Claim to the Public Survey,* begin at the Northeast corner, Section 27, Township 22 N., Range 49 E., Mt. Diablo P.M., bear S45°40'W, 6892 feet and N44°20'W, 2653 feet to the corner post No. 1 of this claim.

The location work consisted of making the maps provided in NRS 517.040. Dated May 16 A.D., 1988, and filed in duplicate.

* Bearings are grid bearings from Nevada State Plane Coordinate System East Zone; distances are at earth's surface.

ATLAS PRECIOUS METALS INC.
 P.O. Box 1207
 Moab, Utah 84532

By: Terry Zenk
 Its Agent - Terry Zenk
 Locator


** Witness Corner 30' S44°20'E

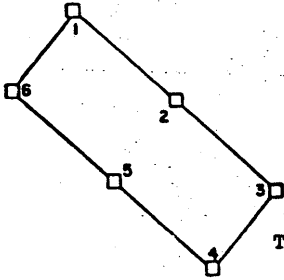
STATE OF WYOMING)
 COUNTY OF FREMONT) SS

Sworn to and acknowledged before me this 31st day of May 1988
 by Terry Zenk as Agent for ATLAS PRECIOUS METALS INC.

Phyllis Millespie Zenk
 Notary Public

My Commission Expires:
Nov 12, 1991





118822

This diagram explains method of description of claims

OFFICIAL RECORDS
 EUREKA COUNTY, NEVADA
 MINERAL RECORDS
 FILE NO. 118822
 FEB 25 1988

88 JUN -6 AM 1:15

RECORDED AT THE REQUEST OF
 Atlas Precious Metals Inc.
 BOOK 178 PAGE 111

CERTIFICATE OF LOCATION - MILL SITE - NEVADA

THE UNDERSIGNED, hereby certifies that ATLAS PRECIOUS METALS INC., by its Agent, the undersigned, does hereby locate the AM 217 Mill Site Claim on the 23rd day of April, 1988, situated in the Unknown Mining District, Eureka County, Nevada.

Said claim is located in the SE Quarter, Section 28, Township 22 North, Range 49 East, Mt. Diablo P.M. and more particularly described as follows, to wit:

Beginning at the corner post No. 1, the most northerly corner,

Thence, 300 feet in a S44°20'E direction to Post No. 2, marked - AM 217	-2
Thence, 300 feet in a S44°20'E direction to Post No. 3, marked - AM 217	-3
Thence, 363 feet in a S45°40'W direction to Post No. 4, marked - AM 217	-4
Thence, 300 feet in a N44°20'W direction to Post No. 5, marked - AM 217	-5
Thence, 300 feet in a N44°20'W direction to Post No. 6, marked - AM 217	-6
Thence, 363 feet in a N45°40'E direction to Post No. 1, marked - AM 217	-1

the point of beginning, containing 5.00 acres, with all posts being 3 1/2" or 4" x 4" or 4 1/2" wood posts.

The notice of location is posted on the most northerly corner No. 1.

The name of the mine of which ATLAS PRECIOUS METALS INC. is the proprietor is the Goldbar Mine.

To tie this Claim to the Public Survey, begin at the Northeast corner, Section 27, Township 22 N., Range 49 E., Mt. Diablo P.M., bear S45°40'W, 6529 feet and N44°20'W, 2653 feet to the corner post No. 1 of this claim.

The location work consisted of making the maps provided in NRS 517.040. Dated May 16 A.D., 1988, and filed in duplicate.

* Bearings are grid bearings from Nevada State Plane Coordinate System East Zone; distances are at earth's surface.

ATLAS PRECIOUS METALS INC.
 P.O. Box 1207
 Moab, Utah 84532


By: Terry Zenk
 Its Agent - Terry Zenk
 Locator

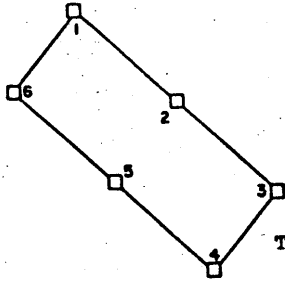
STATE OF WYOMING)
 COUNTY OF FREMONT) SS

Sworn to and acknowledged before me this 31st day of May 1988 by Terry Zenk as Agent for ATLAS PRECIOUS METALS INC.

Phyllis Gillespie Zenk
 Notary Public

My Commission Expires:
Nov 12, 1991





118823

This diagram explains method of description of claims

RECORDED AT THE REQUEST OF
 Atlas Precious Metals Inc.
 BOOK 178 PAGE 212
 88 JUN -6 A9 11:18
 OFF. OF CLERK OF COUNTY OF
 EUREKA COUNTY, NEVADA
 MIN. RIGHTS DIV. RECORDS
 FILE NO. 118823
 6.15

CERTIFICATE OF LOCATION - MILL SITE - NEVADA

THE UNDERSIGNED, hereby certifies that ATLAS PRECIOUS METALS INC., by its Agent, the undersigned, does hereby locate the AM 218 Mill Site Claim on the 23rd day of April, 1988, situated in the Unknown Mining District, Eureka County, Nevada.

Said claim is located in the SE (NE) Quarter, Section 28 (28), Township 22 North, Range 49 East, Mt. Diablo P.M. and more particularly described as follows, to wit:

Beginning at the corner post No. 1, the most northerly corner,

- Thence, 300 feet in a S44°20'E direction to Post No. 2, marked - AM 218 -2
- Thence, 300 feet in a S44°20'E direction to Post No. 3, marked - AM 218 -3
- Thence, 363 feet in a S45°40'W direction to Post No. 4, marked - AM 218 -4
- Thence, 300 feet in a N44°20'W direction to Post No. 5, marked - AM 218 -5
- Thence, 300 feet in a N44°20'W direction to Post No. 6, marked - AM 218 -6
- Thence, 363 feet in a N45°40'E direction to Post No. 1, marked - AM 218 -1

the point of beginning, containing 5.00 acres, with all posts being 3 1/2" or 4" x 4" or 4 1/2" wood posts.

The notice of location is posted on the most northerly corner No. 1.

The name of the mine of which ATLAS PRECIOUS METALS INC. is the proprietor is the Goldbar Mine.

To tie this Claim to the Public Survey, begin at the Northeast corner, Section 27, Township 22 N., Range 49 E., Mt. Diablo P.M., bear S45°40'W, 6166 feet and N44°20'W, 2653 feet to the corner post No. 1 of this claim.

The location work consisted of making the maps provided in NRS 517.040. Dated May 16 A.D., 1988, and filed in duplicate.

* Bearings are grid bearings from Nevada State Plane Coordinate System East Zone; distances are at earth's surface.

ATLAS PRECIOUS METALS INC.
 P.O. Box 1207
 Moab, Utah. 84532

By: Terry Zenk
 Its Agent - Terry Zenk
 Locator

STATE OF WYOMING)
 COUNTY OF FREMONT) SS

Sworn to and acknowledged before me this 31st day of May 1988 by Terry Zenk as Agent for ATLAS PRECIOUS METALS INC.

Phyllis Gillespie Zenk
 Notary Public

My Commission Expires:
Nov 12, 1991

